



- Site Boundary
- Proposed Trench
(26 trenches in total
varying in size)
- Phase 1 Area of SMS
Excavation
- Phase 2 Area of SMS
Excavation



Andover 01284 347630
 Cirencester 01285 771022
 Exeter 01392 826185
 Milton Keynes 01908 584680
www.cotswoldarchaeology.co.uk
enquiries@cotswoldarchaeology.co.uk

PROJECT TITLE
DIRFT III, Land East of Watling Street (A5), Northamptonshire

FIGURE TITLE
Survey update - site plan

Reproduced from the Ordnance Survey digital mapping with the permission of
 Ordnance Survey on behalf of The Controller of Her Majesty's Stationary Office
 © Crown copyright Cotswold Archaeology Ltd 100002108.

DRAWN BY LOC	CHECKED BY JB	PROJECT NO. 660638	FIGURE NO.
DATE 08-04-16	REVISION XX	SCALE A3	1:500

W:\users\jag513\ADS-Easy\Arch-4666-1\original\116061022-05-23\660638_2d_master_160406.dwg



Mast

36



1

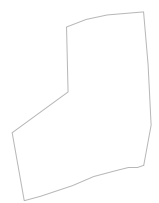


Mast

- site boundary
- excavation area
- archaeological feature
- layer/deposit
- structural feature
- geological feature
- furrow
- modern
- field drain

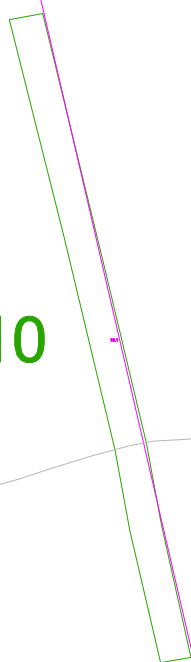


Reproduced from the Ordnance Survey mapping with the permission of Ordnance Survey on behalf of The Controller of Her Majesty's Stationery Office © Crown copyright Cotswold Archaeology Ltd 100002109.



Pond

10



W:\users\lgp513\ADS-EasyArch-4666-1\original\16006\2022-05-23\1606038_2d_master_160406.dwg

Andover 01284 347630
 Cirencester 01285 771022
 Exeter 01392 826185
 Milton Keynes 01908 564660
www.cotswoldarchaeology.co.uk
enquiries@cotswoldarchaeology.co.uk











PROJECT TITLE
DIRFT III, Land East of Watling Street (A5), Northamptonshire

FIGURE TITLE
Survey Update

DRAWN BY	TB	PROJECT NO.	660638	FIGURE NO.
CHECKED BY	RJH	REVISION	XX	02
DATE	08-04-16	SCALE@A3	1:500	



W:\users\jlg513\ADS-EasyArch-4666-1\original\1606\2022-05-23\16060638_2d_master_160406.dwg

-  site boundary
-  excavation area
-  archaeological feature
-  layer/deposit
-  structural feature
-  geological feature
-  furrow
-  modern
-  field drain
-  treethrow



Reproduced from the Ordnance Survey mapping with the permission of Ordnance Survey on behalf of The Controller of Her Majesty's Stationery Office © Crown copyright Cotswold Archaeology Ltd 100002108.

[Andover](#) 01284 347630
[Cirencester](#) 01285 771022
[Exeter](#) 01392 826185
[Milton Keynes](#) 01908 564660
www.cotswoldarchaeology.co.uk
enquiries@cotswoldarchaeology.co.uk

PROJECT TITLE
DIRFT III, Land East of Watling Street (A5), Northamptonshire

FIGURE TITLE
Survey Update - fig 3

DRAWN BY	LOC	PROJECT NO.	660638	FIGURE NO.
CHECKED BY	JB	REVISION	00	03
DATE	08-04-16	SCALE@A3	1:1000	



- site boundary
- excavation area
- archaeological feature
- layer/deposit
- structural feature
- geological feature
- furrow
- modern
- field drain
- treethrow



Reproduced from the Ordnance Survey mapping with the permission of Ordnance Survey on behalf of The Controller of Her Majesty's Stationery Office © Crown copyright Cotswold Archaeology Ltd 100002108.

[Andover](#) 01284 347630
[Cirencester](#) 01285 771022
[Exeter](#) 01392 826185
[Milton Keynes](#) 01908 564860
www.cotswoldarchaeology.co.uk
enquiries@cotswoldarchaeology.co.uk

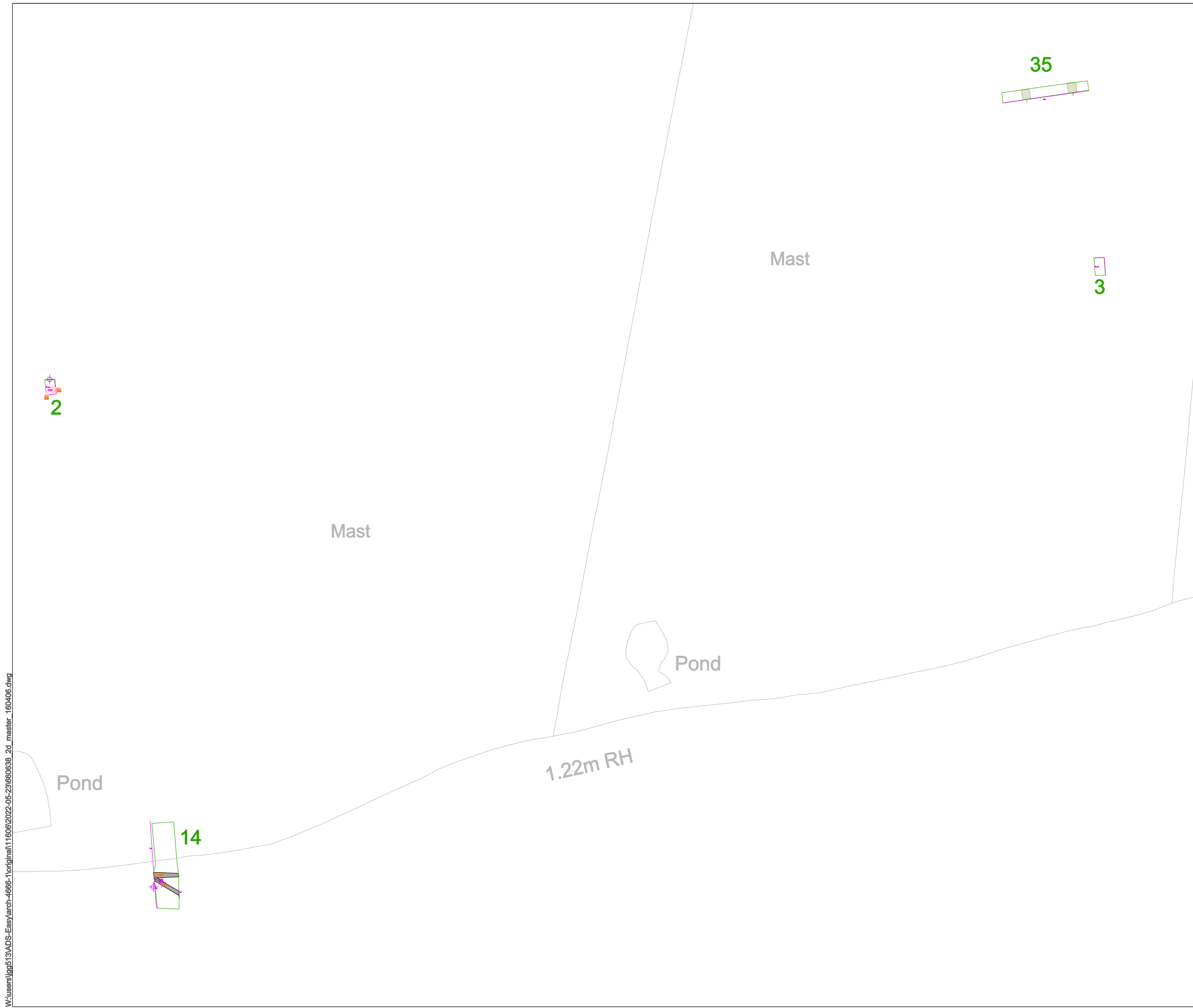
PROJECT TITLE
DIRFT III, Land East of Watling Street (A5), Northamptonshire

FIGURE TITLE
Survey Update - fig 4

DRAWN BY	LOC	PROJECT NO. 660638	FIGURE NO.
CHECKED BY	JB	REVISION 00	04
DATE	08-04-16	SCALE@A3 1:1000	



W:\users\jlg513\ADS-EasyArch-4666-1\original\1606\2022-05-23\660638_2d_master_160406.dwg



- site boundary
- excavation area
- archaeological feature
- layer/deposit
- structural feature
- geological feature
- furrow
- modern
- field drain
- treethrow



Reproduced from the Ordnance Survey mapping with the permission of Ordnance Survey on behalf of The Controller of Her Majesty's Stationery Office © Crown copyright Cotswold Archaeology Ltd 100002108.

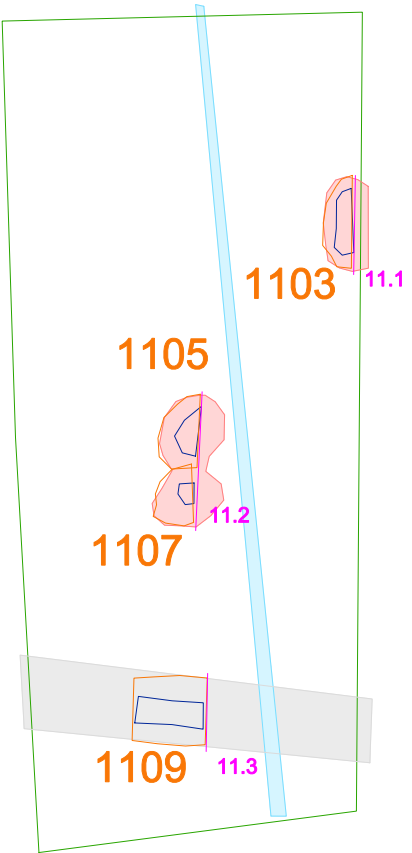
Andover 01284 347630
 Cirencester 01285 771022
 Exeter 01392 826185
 Milton Keynes 01908 564660
www.cotswoldarchaeology.co.uk
enquiries@cotswoldarchaeology.co.uk

PROJECT TITLE
 DIRFT III, Land East of Watling Street (A5), Northamptonshire

FIGURE TITLE
 Survey Update - fig 5

DRAWN BY	LOC	PROJECT NO.	660638	FIGURE NO.
CHECKED BY	JB	REVISION	00	05
DATE	08-04-16	SCALE@A3	1:750	

W:\users\jlg513\ADS-EasyArch-4666-1\original\1606\2022-05-23\16060638_2d_master_160406.dwg



- site boundary
- excavation area
- archaeological feature
- layer/deposit
- structural feature
- geological feature
- furrow
- modern
- field drain
- treethrow



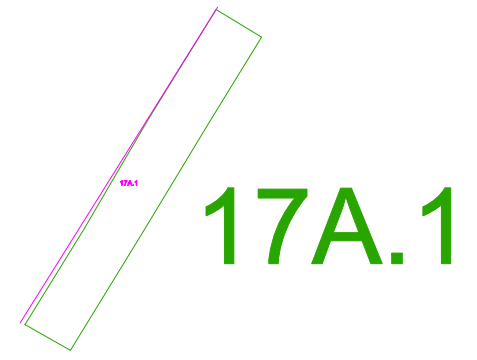
Reproduced from the Ordnance Survey mapping with the permission of Ordnance Survey on behalf of The Controller of Her Majesty's Stationery Office © Crown copyright Cotswold Archaeology Ltd 100002108.

Andover 01284 347630
 Cirencester 01285 771022
 Exeter 01392 826185
 Milton Keynes 01908 564860
www.cotswoldarchaeology.co.uk
enquiries@cotswoldarchaeology.co.uk

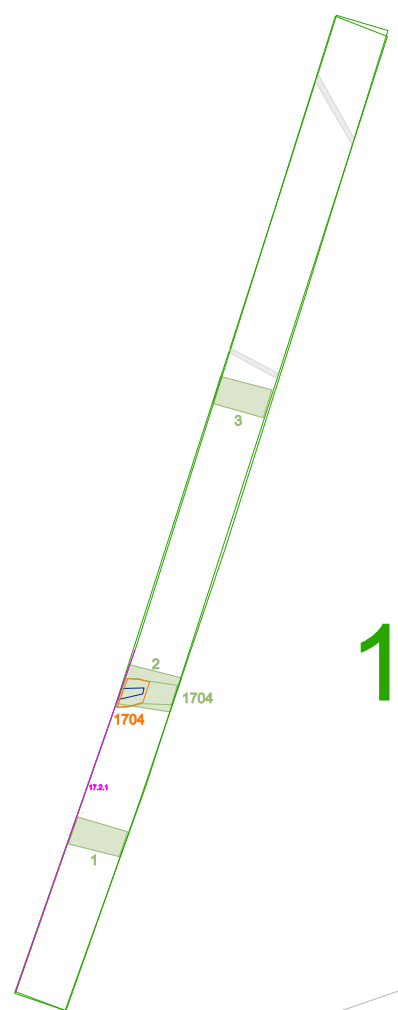
PROJECT TITLE
DIRFT III, Land East of Watling Street (A5), Northamptonshire

FIGURE TITLE
Survey Update - fig 6

DRAWN BY	LOC	PROJECT NO. 660638	FIGURE NO.
CHECKED BY	JB	REVISION 00	06
DATE	08-04-16	SCALE@A3 1:100	



17A.1



17A.2

17

- site boundary
- excavation area
- archaeological feature
- layer/deposit
- structural feature
- geological feature
- furrow
- modern
- field drain
- treethrow



Reproduced from the Ordnance Survey mapping with the permission of Ordnance Survey on behalf of The Controller of Her Majesty's Stationery Office © Crown copyright Cotswold Archaeology Ltd 100002108.

Andover 01284 347630
 Cirencester 01285 771022
 Exeter 01392 826185
 Milton Keynes 01908 564660
www.cotswoldarchaeology.co.uk
enquiries@cotswoldarchaeology.co.uk

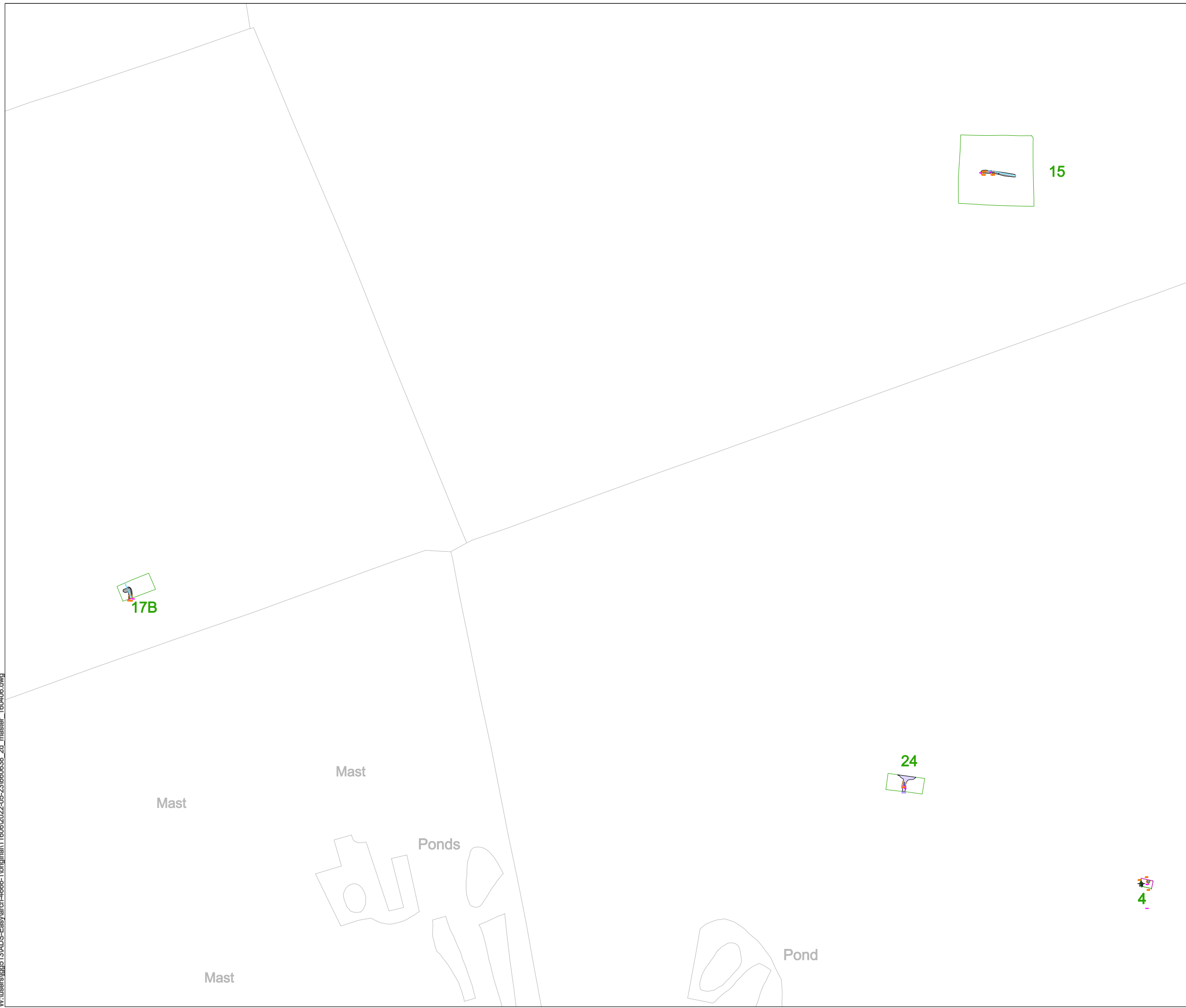
PROJECT TITLE
DIRFT III, Land East of Watling Street (A5), Northamptonshire











FIGURE TITLE
Survey Update - fig 7

DRAWN BY	LOC	PROJECT NO.	660638	FIGURE NO.
CHECKED BY	JB	REVISION	00	07
DATE	08-04-16	SCALE@A3	1:300	

W:\users\jlg513\ADS-EasyArch-4666-1\original\1606\2022-05-23\16060638_2d_master_160406.dwg

Pond



-  site boundary
-  excavation area
-  archaeological feature
-  layer/deposit
-  structural feature
-  geological feature
-  furrow
-  modern
-  field drain
-  treethrow



Reproduced from the Ordnance Survey mapping with the permission of Ordnance Survey on behalf of The Controller of Her Majesty's Stationery Office © Crown copyright Cotswold Archaeology Ltd 100002108.

[Andover](#) 01284 347630
[Cirencester](#) 01285 771022
[Exeter](#) 01392 826185
[Milton Keynes](#) 01908 564860
www.cotswoldarchaeology.co.uk
enquiries@cotswoldarchaeology.co.uk

PROJECT TITLE
DIRFT III, Land East of Watling Street (A5), Northamptonshire

FIGURE TITLE
Survey Update - fig 8

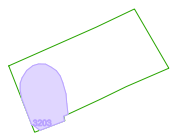
DRAWN BY	LOC	PROJECT NO.	660638	FIGURE NO.
CHECKED BY	JB	REVISION	00	08
DATE	08-04-16	SCALE@A3	1:1000	

W:\users\jlg513\ADS-EasyArch-4666-1\original\1606\2022-05-23\16060638_2d_master_160406.dwg





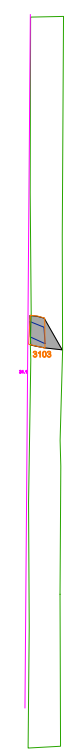
32








Mast

Mast

31



Mast

-  site boundary
-  excavation area
-  archaeological feature
-  layer/deposit
-  structural feature
-  geological feature
-  furrow
-  modern
-  field drain



Reproduced from the Ordnance Survey mapping with the permission of Ordnance Survey on behalf of The Controller of Her Majesty's Stationery Office © Crown copyright Cotswold Archaeology Ltd 100002109.

Andover 01284 347630
 Cirencester 01285 771022
 Exeter 01392 826185
 Milton Keynes 01908 564860
www.cotswoldarchaeology.co.uk
enquiries@cotswoldarchaeology.co.uk

PROJECT TITLE
DIRFT III, Land East of Watling Street (A5), Northamptonshire

FIGURE TITLE
Survey Update - fig 9

DRAWN BY	TB	PROJECT NO.	660638	FIGURE NO.
CHECKED BY	RJH	REVISION	XX	09
DATE	08-04-16	SCALE@A3	1:500	

W:\users\jlg513\ADS-EasyArch-4666-1\original\1606\2022-05-23\660638_2d_master_160406.dwg



- site boundary
- excavation area
- archaeological feature
- layer/deposit
- structural feature
- geological feature
- furrow
- modern
- field drain
- treethrow



Reproduced from the Ordnance Survey mapping with the permission of Ordnance Survey on behalf of The Controller of Her Majesty's Stationery Office © Crown copyright Cotswold Archaeology Ltd 100002108.

[Andover](#) 01284 347630
 [Cirencester](#) 01285 771022
 [Exeter](#) 01392 826185
 [Milton Keynes](#) 01908 564860
www.cotswoldarchaeology.co.uk
enquiries@cotswoldarchaeology.co.uk

PROJECT TITLE
DIRFT III, Land East of Watling Street (A5), Northamptonshire

FIGURE TITLE
Survey Update - fig 10

DRAWN BY	LOC	PROJECT NO. 660638	FIGURE NO.
CHECKED BY	JB	REVISION 00	10
DATE	08-04-16	SCALE@A3 1:750	

W:\users\jlg513\ADS-EasyArch-4666-1\original\1606\2022-05-23\660638_2d_master_160406.dwg





- site boundary
- excavation area
- archaeological feature
- layer/deposit
- structural feature
- geological feature
- furrow
- modern
- field drain
- treethrow



Reproduced from the Ordnance Survey mapping with the permission of Ordnance Survey on behalf of The Controller of Her Majesty's Stationery Office © Crown copyright Cotswold Archaeology Ltd 100002108.

Andover 01284 347630
 Cirencester 01285 771022
 Exeter 01392 826185
 Milton Keynes 01908 564860
www.cotswoldarchaeology.co.uk
enquiries@cotswoldarchaeology.co.uk

PROJECT TITLE
DIRFT III, Land East of Watling Street (A5), Northamptonshire

FIGURE TITLE
Survey Update - fig 11

DRAWN BY	LOC	PROJECT NO.	FIGURE NO.
CHECKED BY	JB	660638	11
DATE	08-04-16	REVISION 00	
		SCALE@A3 1:750	

Rugby Radio Station

Drain


Pond

33 33

5

W:\users\jlg513\ADS-EasyArch-4666-1\original\16006\2022-05-23\16060638_2d_master_160406.dwg

W:\users\jgg513\ADS-EasyArch-4666-1\original\1160610222-05-23\680638_2d_master_160406.dwg

- | | | | |
|---|-----------------------------------|---|--------------------|
|  | site boundary |  | geological feature |
|  | proposed evaluation trench |  | furrow |
|  | evaluation trench/excavation area |  | modern |
|  | archaeological feature |  | field drain |
|  | layer/deposit |  | treethrow |
|  | structural feature |  | bioturbation |



Andover 01264 347630
 Cirencester 01285 771022
 Exeter 01392 826185
 Milton Keynes 01908 564680
 w www.cotswoldarchaeology.co.uk
 e enquiries@cotswoldarchaeology.co.uk

PROJECT TITLE
XXXX

FIGURE TITLE
XXXX

DRAWN BY	XXXX	PROJECT NO.	XXXX	FIGURE NO.
CHECKED BY	XXXX	REVISION	XX	XX
DATE	XX/XX/XXXX	SCALE@A4	1:XXXX	

N



Reproduced from the Ordnance Survey XXXX mapping with the permission of Ordnance Survey on behalf of The Controller of Her Majesty's Stationery Office © Crown copyright Cotswold Archaeology Ltd 100002109.













Andover 01264 347630
Chichester 01243 771022
Exeter 01392 826185
Milton Keynes 01908 554680
www.cotswoldarchaeology.co.uk
enquiries@cotswoldarchaeology.co.uk

PROJECT TITLE
XXXX

FIGURE TITLE
XXXX

DRAWN BY XXXX PROJECT NO. XXXX FIGURE NO.
CHECKED BY XXXX REVISION XX
DATE XXXXXXXX SCALE@A2 1:XXXX XX



-  site boundary
-  proposed evaluation trench
-  evaluation trench/excavation area
-  archaeological feature
-  layer/deposit
-  structural feature
-  geological feature
-  furrow
-  modern
-  field drain
-  treethrow
-  bioturbation
-  section location

Reproduced from the Ordnance Survey XXXX mapping with the permission of Ordnance Survey on behalf of The Controller of Her Majesty's Stationary Office © Crown copyright Cotswold Archaeology Ltd 100002109.

Andover 01264 347630
Cirencester 01285 771022
Exeter 01392 826185
Milton Keynes 01908 564660
www.cotswoldarchaeology.co.uk
enquiries@cotswoldarchaeology.co.uk

PROJECT TITLE
XXXX

FIGURE TITLE
XXXX

DRAWN BY	XXXX	PROJECT NO.	XXXX	FIGURE NO.
CHECKED BY	XXXX	DATE	XX/XX/XXXX	XX
APPROVED BY	XXXX	SCALE@A3	1:XXXX	