

**Key to sites**

- |                                |                                 |   |   |
|--------------------------------|---------------------------------|---|---|
| 01 - Baldock                   | 23 - Fengate, Cats Water        | 45 - Lakenheath                         | 67 - Sandy                                      |
| 02 - Bancroft                  | 24 - Foxton                     | 46 - Landbeach, Car Dyke Farm           | 68 - Sawtry, Norman Cross                       |
| 03 - Barnack                   | 25 - Godmanchester, London Road | 47 - Leicester                          | 69 - Sawtry, Tort Hill East                     |
| 04 - Bottisham, Tunbridge Lane | 26 - Godmanchester, The Parks   | 48 - Lincoln                            | 70 - Sawtry, Tort Hill West                     |
| 05 - Brancaster                | 27 - Grandford                  | 49 - Little Barford                     | 71 - Sawtry, Vinegar Hill                       |
| 06 - Braughing                 | 28 - Great Casterton            | 50 - Little Paxton                      | 72 - Saxon Street                               |
| 07 - Caldecote                 | 29 - Great Casterton Villa      | 51 - Littleport, Camel Road             | 73 - Snettisham                                 |
| 08 - Caldecote, Highfields     | 30 - Great Chesterford          | 52 - Long Melford                       | 74 - Stonea                                     |
| 09 - Caldecotte                | 31 - Great Dunmow               | 53 - Longthorpe                         | 75 - Swavesey, Blackhorse Lane                  |
| 10 - Cambridge Rowing Lake     | 32 - Great Shelford             | 54 - Loughton Valley                    | 76 - Teversham, Greenhouse Farm                 |
| 11 - Cambridge, Newmarket Road | 33 - Haddenham Shrine           | 55 - Lynch Farm                         | 77 - Teversham, Hinton Fields                   |
| 12 - Castle Hill               | 34 - Haddenham, Site V          | 56 - Maxey, Barydyke Field              | 78 - The Cambridge Addenbrooke's Kilns          |
| 13 - Cherry Hinton             | 35 - Haddenham, West End        | 57 - Melford Meadows                    | 79 - Towcester                                  |
| 14 - Chesterton                | 36 - Haddon                     | 58 - Milton Keynes                      | 80 - Venta                                      |
| 15 - Colchester                | 37 - Haddon Lodge               | 59 - Milton, East Waste Landfill        | 81 - Water Newton, Kiln in Area 5, sites 11- 13 |
| 16 - Colne Fen                 | 38 - Harrold                    | 60 - Milton, Kings Hedges Farm          | 82 - Waterbeach, Car Dyke                       |
| 17 - Combretovium              | 39 - Horningsea, Eye Hall Farm  | 61 - Normangate Field                   | 83 - Waterbeach, High Fen                       |
| 18 - Cottenham, Car Dyke       | 40 - Horseheath                 | 62 - Orton Longueville, Monument 97     | 84 - Watisfield                                 |
| 19 - Cotton Valley             | 41 - Huntingdon, Watersmeet     | 63 - Orton Longueville, Orton Hall Farm | 85 - Werrington                                 |
| 20 - Coveney, Wardy Hill       | 42 - Icklingham                 | 64 - Piddington                         | 86 - West Stow                                  |
| 21 - Denny Abbey               | 43 - Irchester                  | 65 - Queensholme                        | 87 - Wimpole Lodge                              |
| 22 - Earith, Langdale Hale     | 44 - Kings Hedges, Apollo Way   | 66 - Saham Toney                        | 88 - Woughton                                   |

Figure 7.1: Distribution of Black Burnished ware (Class B) on sites in the study area in the 3rd century. Scale 1:75,000.

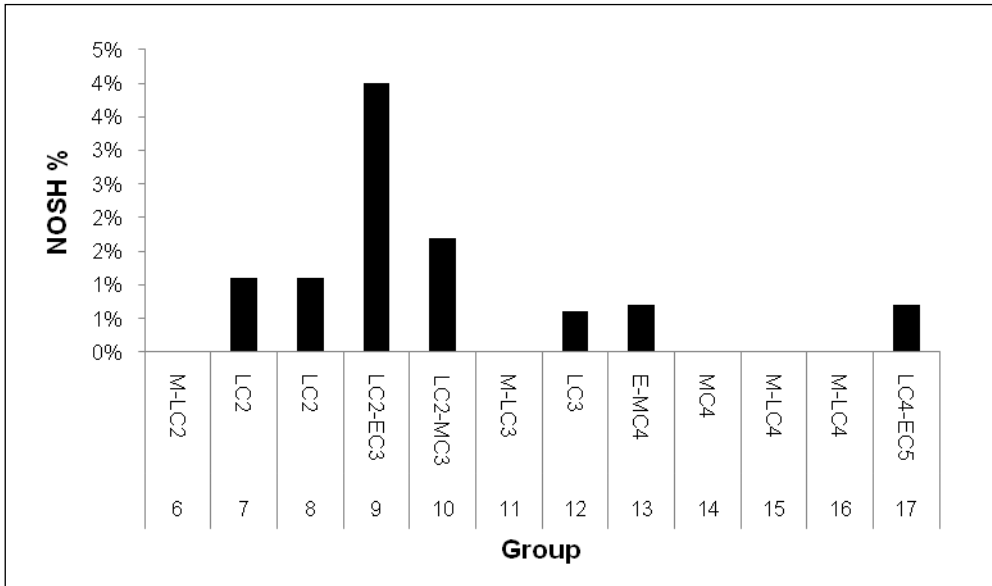


Figure 7.2: BB1 in Milton Keynes area (Nosh).

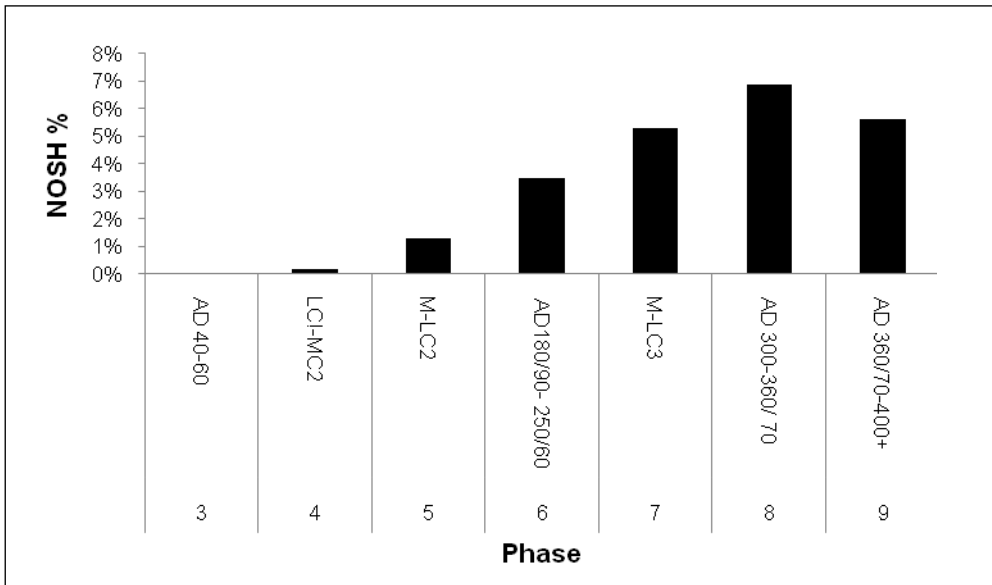


Figure 7.3: Percentage of BB1 by phase at Alchester (Nosh).

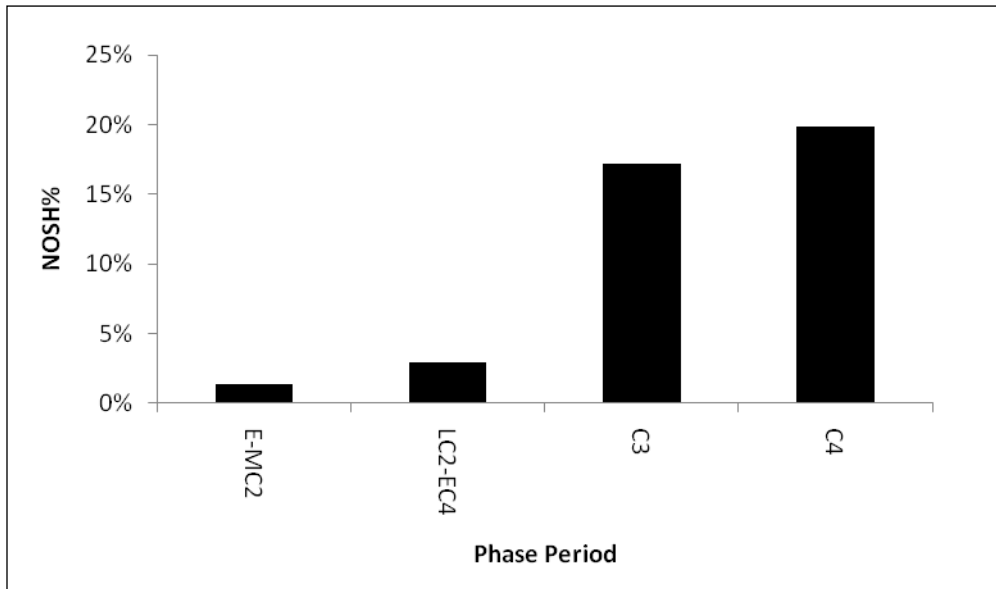
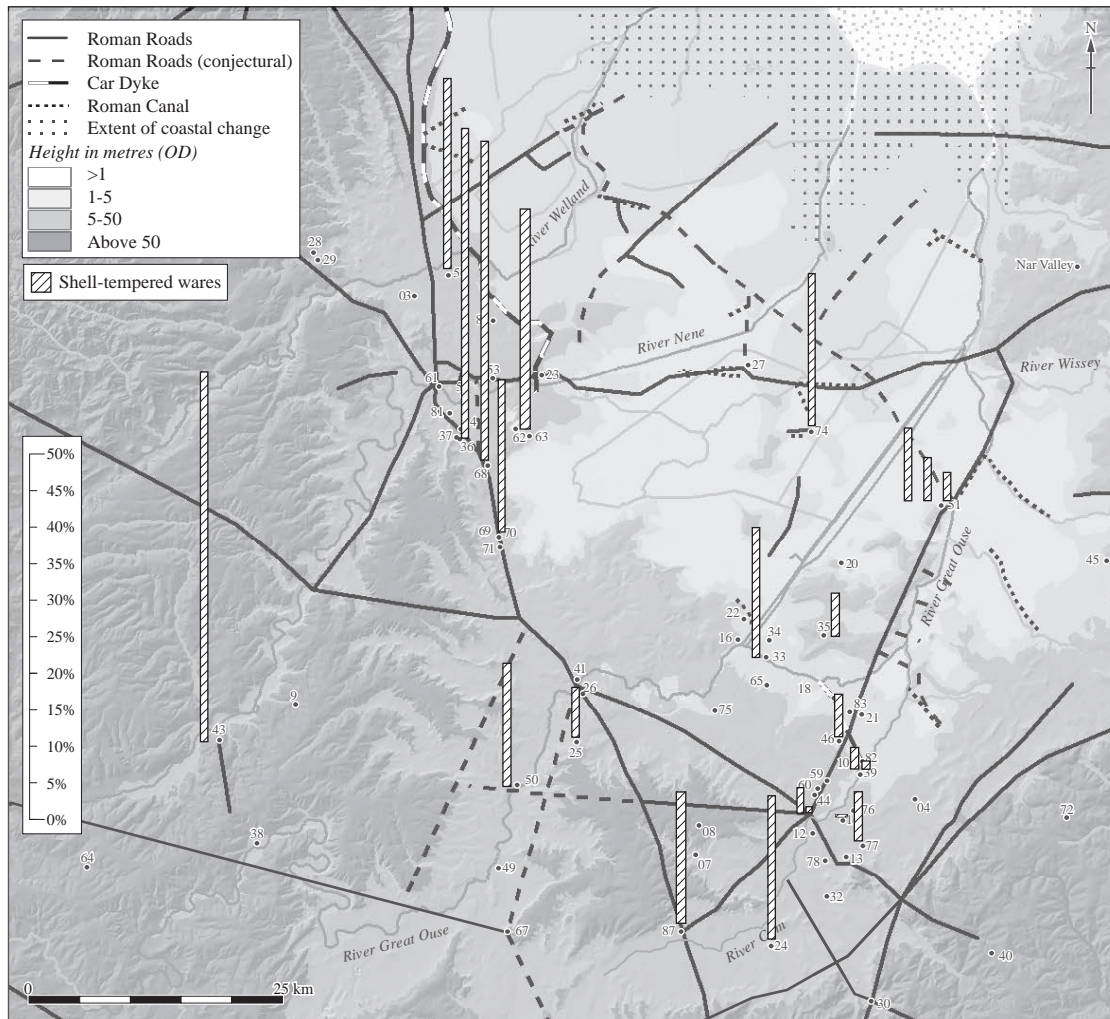


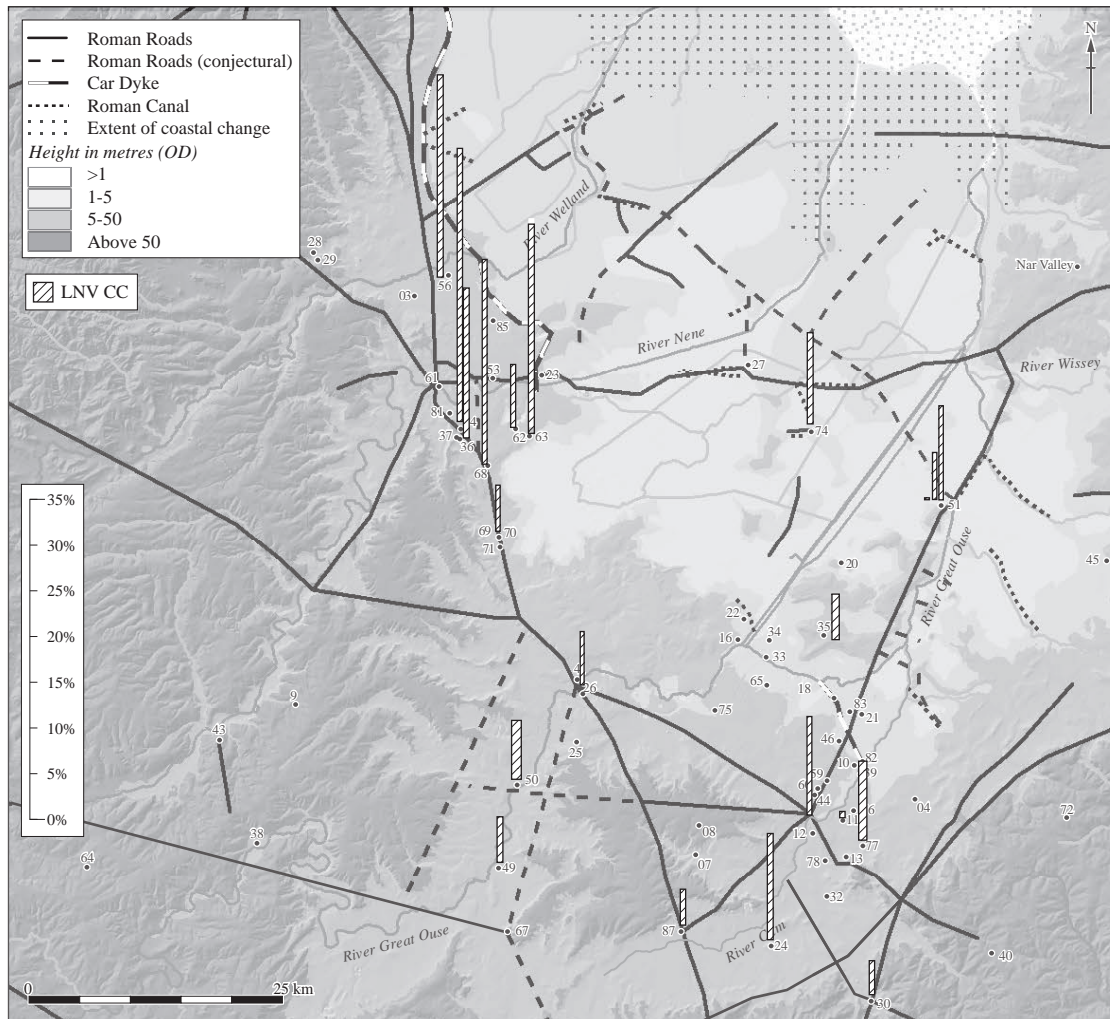
Figure 7.4: Percentage of BB1 by phase at Asthall, Oxon (Nosh).



#### Key to sites

01 - Baldock	23 - Fengate, Cats Water	45 - Lakenheath	67 - Sandy
02 - Bancroft	24 - Foxton	46 - Landbeach, Car Dyke Farm	68 - Sawtry, Norman Cross
03 - Barnack	25 - Godmanchester, London Road	47 - Leicester	69 - Sawtry, Tort Hill East
04 - Bottisham, Tunbridge Lane	26 - Godmanchester, The Parks	48 - Lincoln	70 - Sawtry, Tort Hill West
05 - Brancaster	27 - Grandford	49 - Little Barford	71 - Sawtry, Vinegar Hill
06 - Braughing	28 - Great Casterton	50 - Little Paxton	72 - Saxon Street
07 - Caldecote	29 - Great Casterton Villa	51 - Littleport, Camel Road	73 - Snettisham
08 - Caldecote, Highfields	30 - Great Chesterford	52 - Long Melford	74 - Stonea
09 - Caldecotte	31 - Great Dunmow	53 - Longthorpe	75 - Swavesey, Blackhorse Lane
10 - Cambridge Rowing Lake	32 - Great Shelford	54 - Loughton Valley	76 - Teversham, Greenhouse Farm
11 - Cambridge, Newmarket Road	33 - Haddenham Shrine	55 - Lynch Farm	77 - Teversham, Hinton Fields
12 - Castle Hill	34 - Haddenham, Site V	56 - Maxey, Bardyke Field	78 - The Cambridge Addenbrooke's Kilns
13 - Cherry Hinton	35 - Haddenham, West End	57 - Melford Meadows	79 - Towcester
14 - Chesterton	36 - Haddon	58 - Milton Keynes	80 - Venta
15 - Colchester	37 - Haddon Lodge	59 - Milton, East Waste Landfill	81 - Water Newton, Kiln in Area 5, sites 11- 13
16 - Colne Fen	38 - Harrod	60 - Milton, Kings Hedges Farm	82 - Waterbeach, Car Dyke/Old Tillage
17 - Combretovium	39 - Horningsea, Eye Hall Farm	61 - Normangate Field	83 - Waterbeach, High Fen
18 - Cottenham, Car Dyke	40 - Horseheath	62 - Orton Longueville, Monument 97	84 - Wattisfield
19 - Cotton Valley	41 - Huntingdon, Watersmeet	63 - Orton Longueville, Orton Hall Farm	85 - Werrington
20 - Coveney, Wardy Hill	42 - Icklingham	64 - Piddington	86 - West Stow
21 - Denny Abbey	43 - Irchester	65 - Queensholme	87 - Wimpole Lodge
22 - Earith, Langdale Hale	44 - Kings Hedges, Apollo Way	66 - Saham Toney	88 - Woughton

Figure 7.5: Distribution of Shell-tempered wares (Class C) on sites in the study area in the 3rd century. Scale 1:75,000.



**Key to sites**

- |                                |                                 |   |   |
|--------------------------------|---------------------------------|---|---|
| 01 - Baldock                   | 23 - Fengate, Cats Water        | 45 - Lakenheath                         | 67 - Sandy                                      |
| 02 - Bancroft                  | 24 - Foxton                     | 46 - Landbeach, Car Dyke Farm           | 68 - Sawtry, Norman Cross                       |
| 03 - Barnack                   | 25 - Godmanchester, London Road | 47 - Leicester                          | 69 - Sawtry, Tort Hill East                     |
| 04 - Bottisham, Tunbridge Lane | 26 - Godmanchester, The Parks   | 48 - Lincoln                            | 70 - Sawtry, Tort Hill West                     |
| 05 - Brancaster                | 27 - Grandford                  | 49 - Little Barford                     | 71 - Sawtry, Vinegar Hill                       |
| 06 - Braughing                 | 28 - Great Casterton            | 50 - Little Paxton                      | 72 - Saxon Street                               |
| 07 - Caldecote                 | 29 - Great Casterton Villa      | 51 - Littleport, Camel Road             | 73 - Snettisham                                 |
| 08 - Caldecote, Highfields     | 30 - Great Chesterford          | 52 - Long Melford                       | 74 - Stonea                                     |
| 09 - Caldecotte                | 31 - Great Dunmow               | 53 - Longthorpe                         | 75 - Swavesey, Blackhorse Lane                  |
| 10 - Cambridge Rowing Lake     | 32 - Great Shelford             | 54 - Loughton Valley                    | 76 - Teversham, Greenhouse Farm                 |
| 11 - Cambridge, Newmarket Road | 33 - Haddenham Shrine           | 55 - Lynch Farm                         | 77 - Teversham, Hinton Fields                   |
| 12 - Castle Hill               | 34 - Haddenham, Site V          | 56 - Maxey, Bardyke Field               | 78 - The Cambridge Addenbrooke's Kilns          |
| 13 - Cherry Hinton             | 35 - Haddenham, West End        | 57 - Melford Meadows                    | 79 - Towcester                                  |
| 14 - Chesterton                | 36 - Haddon                     | 58 - Milton Keynes                      | 80 - Venta                                      |
| 15 - Colchester                | 37 - Haddon Lodge               | 59 - Milton, East Waste Landfill        | 81 - Water Newton, Kiln in Area 5, sites 11- 13 |
| 16 - Colne Fen                 | 38 - Harrod                     | 60 - Milton, Kings Hedges Farm          | 82 - Waterbeach, Car Dyke/Old Tillage           |
| 17 - Combretovium              | 39 - Horningsea, Eye Hall Farm  | 61 - Normangate Field                   | 83 - Waterbeach, High Fen                       |
| 18 - Cottenham, Car Dyke       | 40 - Horseheath                 | 62 - Orton Longueville, Monument 97     | 84 - Wattisfield                                |
| 19 - Cotton Valley             | 41 - Huntingdon, Watersmeet     | 63 - Orton Longueville, Orton Hall Farm | 85 - Werrington                                 |
| 20 - Coveney, Wardy Hill       | 42 - Icklingham                 | 64 - Piddington                         | 86 - West Stow                                  |
| 21 - Denny Abbey               | 43 - Irchester                  | 65 - Queensholme                        | 87 - Wimpole Lodge                              |
| 22 - Earith, Langdale Hale     | 44 - Kings Hedges, Apollo Way   | 66 - Saham Toney                        | 88 - Woughton                                   |

Figure 7.6: Distribution of Lower Nene Valley colour-coated wares (Fabrics F01 and F02) on sites in the study area in the 3rd century. Scale 1:75,000.

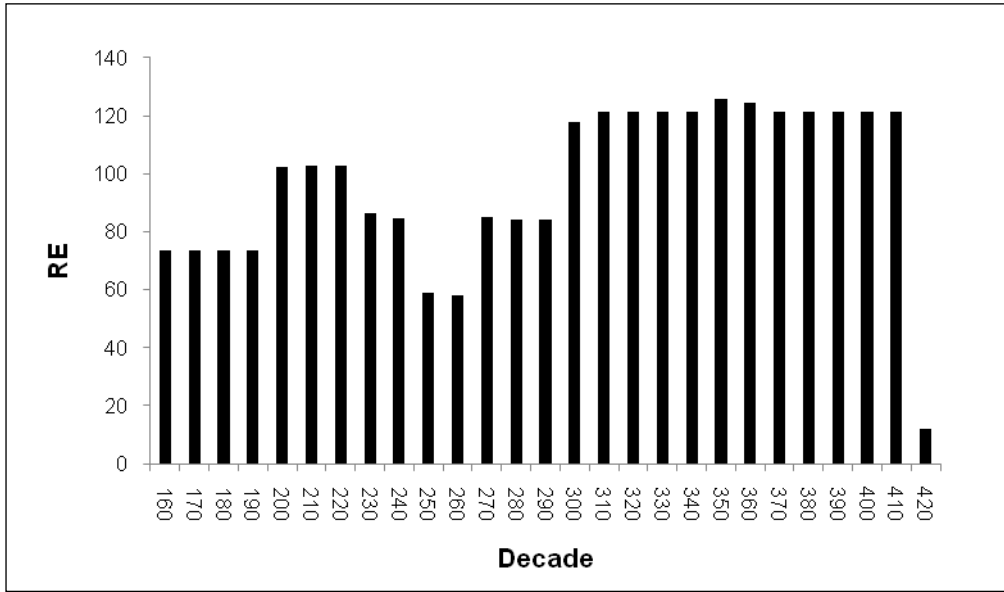


Figure 7.7: Date distribution by RE of Lower Nene Valley colour-coated vessels in Fabric F01.

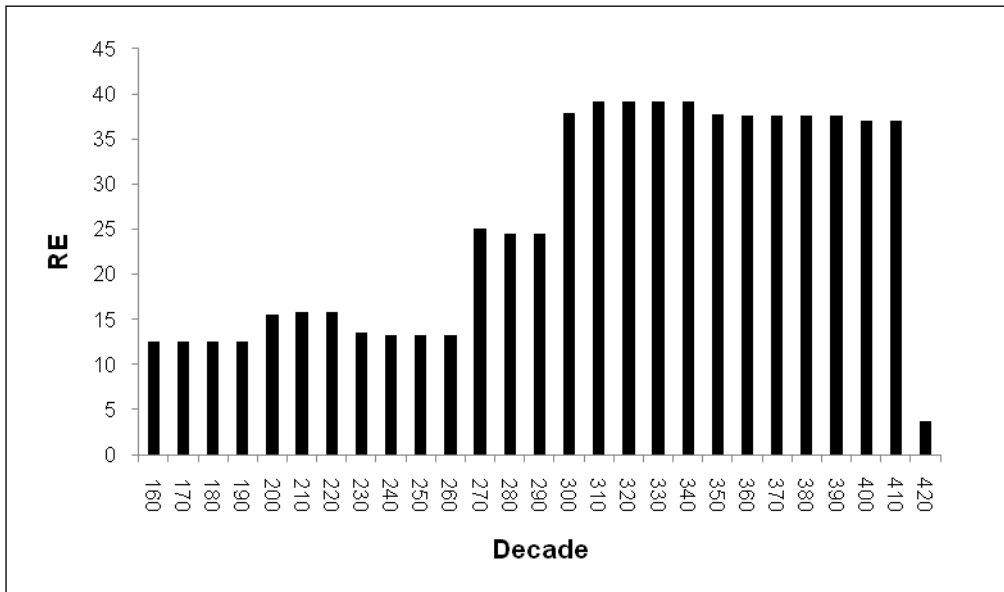


Figure 7.8: Date distribution by RE of Lower Nene Valley colour-coated in Fabric F02.

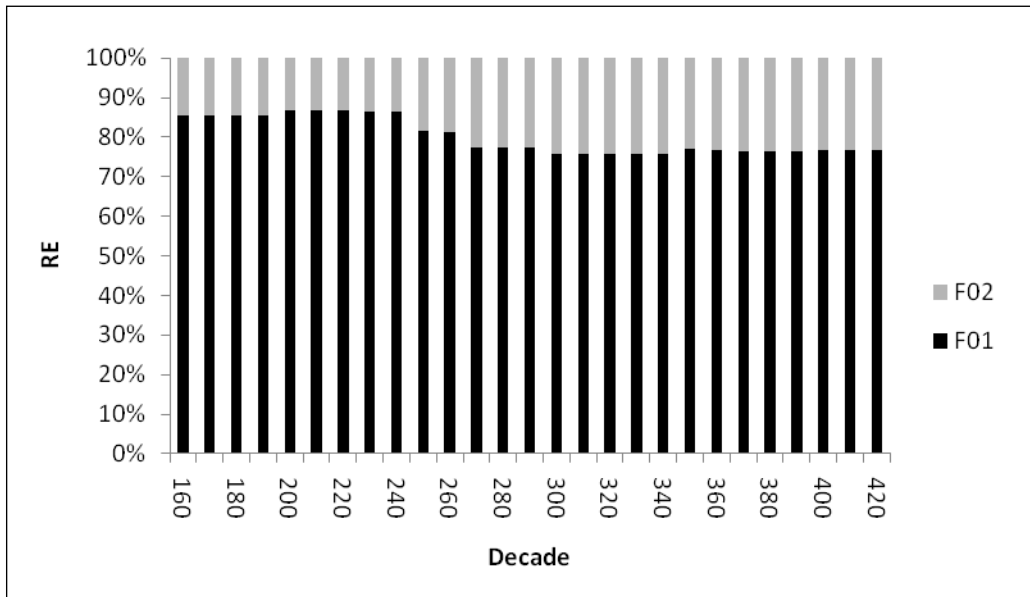
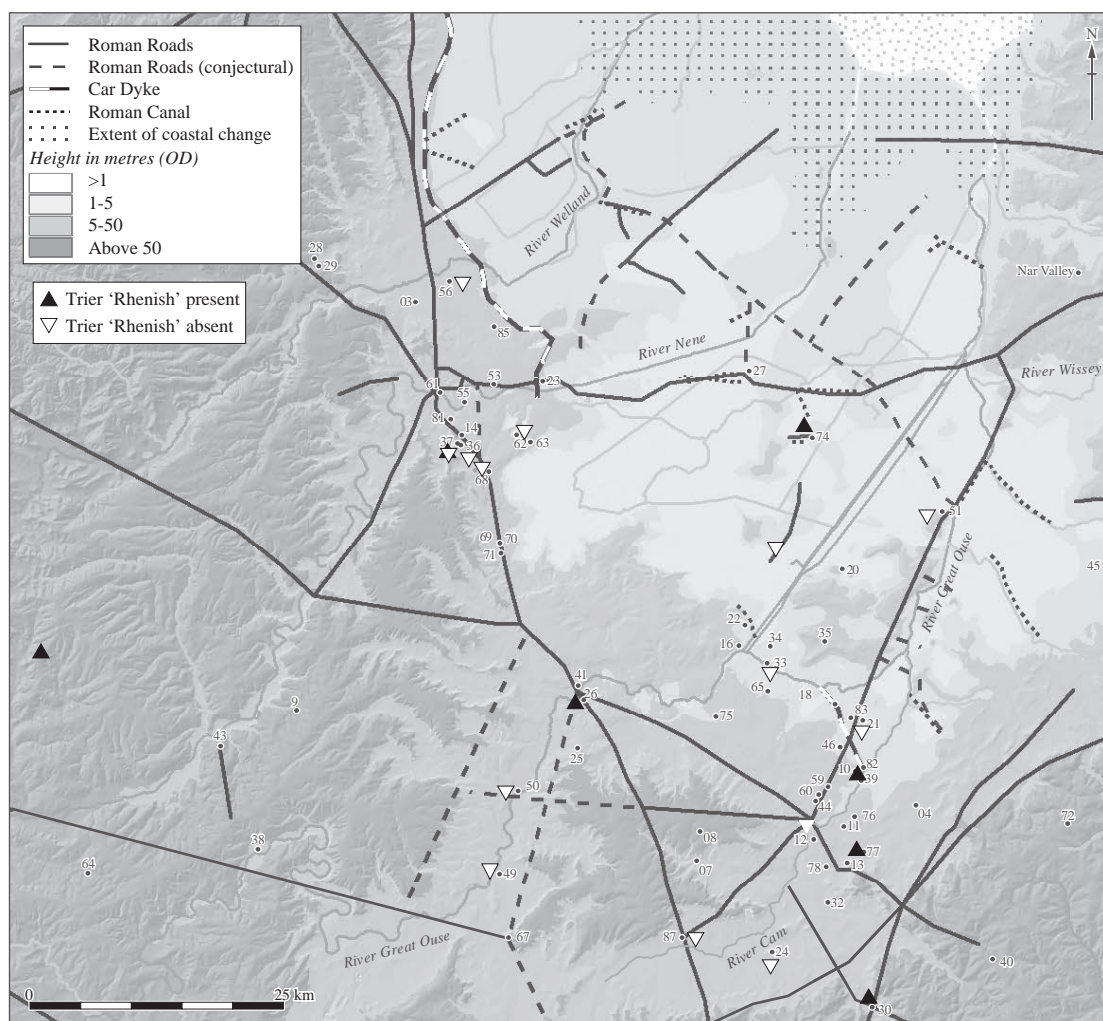


Figure 7.9: Date distribution of proportions of Lower Nene Valley colour coated ware (Fabrics F01 and F02) by RE.

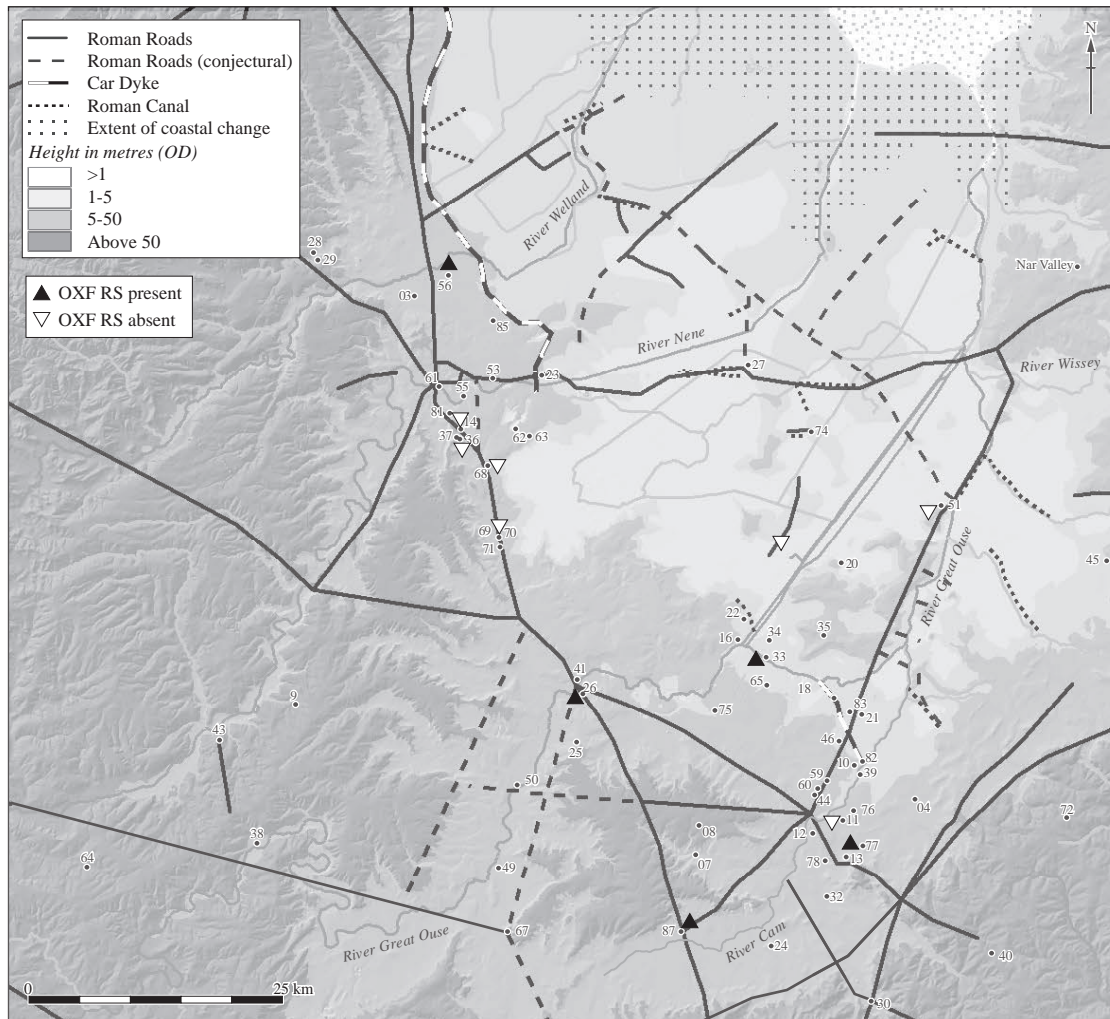


#### Key to sites

01 - Baldock	23 - Fengate, Cats Water	45 - Lakenheath	67 - Sandy
02 - Bancroft	24 - Foxton	46 - Landbeach, Car Dyke Farm	68 - Sawtry, Norman Cross
03 - Barnack	25 - Godmanchester, London Road	47 - Leicester	69 - Sawtry, Tort Hill East
04 - Bottisham, Tunbridge Lane	26 - Godmanchester, The Parks	48 - Lincoln	70 - Sawtry, Tort Hill West
05 - Brancaster	27 - Grandford	49 - Little Barford	71 - Sawtry, Vinegar Hill
06 - Braughing	28 - Great Casterton	50 - Little Paxton	72 - Saxon Street
07 - Caldecote	29 - Great Casterton Villa	51 - Littleport, Camel Road	73 - Snettisham
08 - Caldecote, Highfields	30 - Great Chesterford	52 - Long Melford	74 - Stonea
09 - Caldecotte	31 - Great Dunmow	53 - Longthorpe	75 - Swavesey, Blackhorse Lane
10 - Cambridge Rowing Lake	32 - Great Shelford	54 - Loughton Valley	76 - Teversham, Greenhouse Farm
11 - Cambridge, Newmarket Road	33 - Haddenham Shrine	55 - Lynch Farm	77 - Teversham, Hinton Fields
12 - Castle Hill	34 - Haddenham, Site V	56 - Maxeys, Bardyke Field	78 - The Cambridge Addenbrooke's Kilns
13 - Cherry Hinton	35 - Haddenham, West End	57 - Melford Meadows	79 - Towcester
14 - Chesterton	36 - Haddon	58 - Milton Keynes	80 - Venta
15 - Colchester	37 - Haddon Lodge	59 - Milton, East Waste Landfill	81 - Water Newton, Kiln in Area 5, sites 11- 13
16 - Colne Fen	38 - Harrod	60 - Milton, Kings Hedges Farm	82 - Waterbeach, Car Dyke/Old Tillage
17 - Combretovium	39 - Horningsea, Eye Hall Farm	61 - Normangate Field	83 - Waterbeach, High Fen
18 - Cottenham, Car Dyke	40 - Horseheath	62 - Orton Longueville, Monument 97	84 - Wattisfield
19 - Cotton Valley	41 - Huntingdon, Watersmeet	63 - Orton Longueville, Orton Hall Farm	85 - Werrington
20 - Coveney, Wardy Hill	42 - Icklingham	64 - Piddington	86 - West Stow
21 - Denny Abbey	43 - Irchester	65 - Queensholme	87 - Wimpole Lodge
22 - Earith, Langdale Hale	44 - Kings Hedges, Apollo Way	66 - Saham Toney	88 - Woughton

Figure 7.10: Presence/absence of Trier 'Rhenish' ware (Fabric F42) on sites in the study area in the 3rd century. Scale 1:75,000.





**Key to sites**

01 - Baldock	23 - Fengate, Cats Water	45 - Lakenheath	67 - Sandy
02 - Bancroft	24 - Foxton	46 - Landbeach, Car Dyke Farm	68 - Sawtry, Norman Cross
03 - Barnack	25 - Godmanchester, London Road	47 - Leicester	69 - Sawtry, Tort Hill East
04 - Bottisham, Tunbridge Lane	26 - Godmanchester, The Parks	48 - Lincoln	70 - Sawtry, Tort Hill West
05 - Brancaster	27 - Grandford	49 - Little Barford	71 - Sawtry, Vinegar Hill
06 - Braughing	28 - Great Casterton	50 - Little Paxton	72 - Saxon Street
07 - Caldecote	29 - Great Casterton Villa	51 - Littleport, Camel Road	73 - Snettisham
08 - Caldecote, Highfields	30 - Great Chesterford	52 - Long Melford	74 - Stonea
09 - Caldecotte	31 - Great Dunmow	53 - Longthorpe	75 - Swavesey, Blackhorse Lane
10 - Cambridge Rowing Lake	32 - Great Shelford	54 - Loughton Valley	76 - Teversham, Greenhouse Farm
11 - Cambridge, Newmarket Road	33 - Haddenham Shrine	55 - Lynch Farm	77 - Teversham, Hinton Fields
12 - Castle Hill	34 - Haddenham, Site V	56 - Maxey, Bardyke Field	78 - The Cambridge Addenbrooke's Kilns
13 - Cherry Hinton	35 - Haddenham, West End	57 - Melford Meadows	79 - Towcester
14 - Chesterton	36 - Haddon	58 - Milton Keynes	80 - Venta
15 - Colchester	37 - Haddon Lodge	59 - Milton, East Waste Landfill	81 - Water Newton, Kiln in Area 5, sites 11- 13
16 - Colne Fen	38 - Harrod	60 - Milton, Kings Hedges Farm	82 - Waterbeach, Car Dyke/Old Tillage
17 - Combretovium	39 - Horningsea, Eye Hall Farm	61 - Normangate Field	83 - Waterbeach, High Fen
18 - Cottenham, Car Dyke	40 - Horseheath	62 - Orton Longueville, Monument 97	84 - Wattisfield
19 - Cotton Valley	41 - Huntingdon, Watersmeet	63 - Orton Longueville, Orton Hall Farm	85 - Werrington
20 - Coveney, Wardy Hill	42 - Icklingham	64 - Piddington	86 - West Stow
21 - Denny Abbey	43 - Irchester	65 - Queensholme	87 - Wimpole Lodge
22 - Earith, Langdale Hale	44 - Kings Hedges, Apollo Way	66 - Saham Toney	88 - Woughton

Figure 7.11: Presence/absence of Oxfordshire red-slipped wares (Fabric F06) on sites in the study area in the 3rd century. Scale 1:75,000.

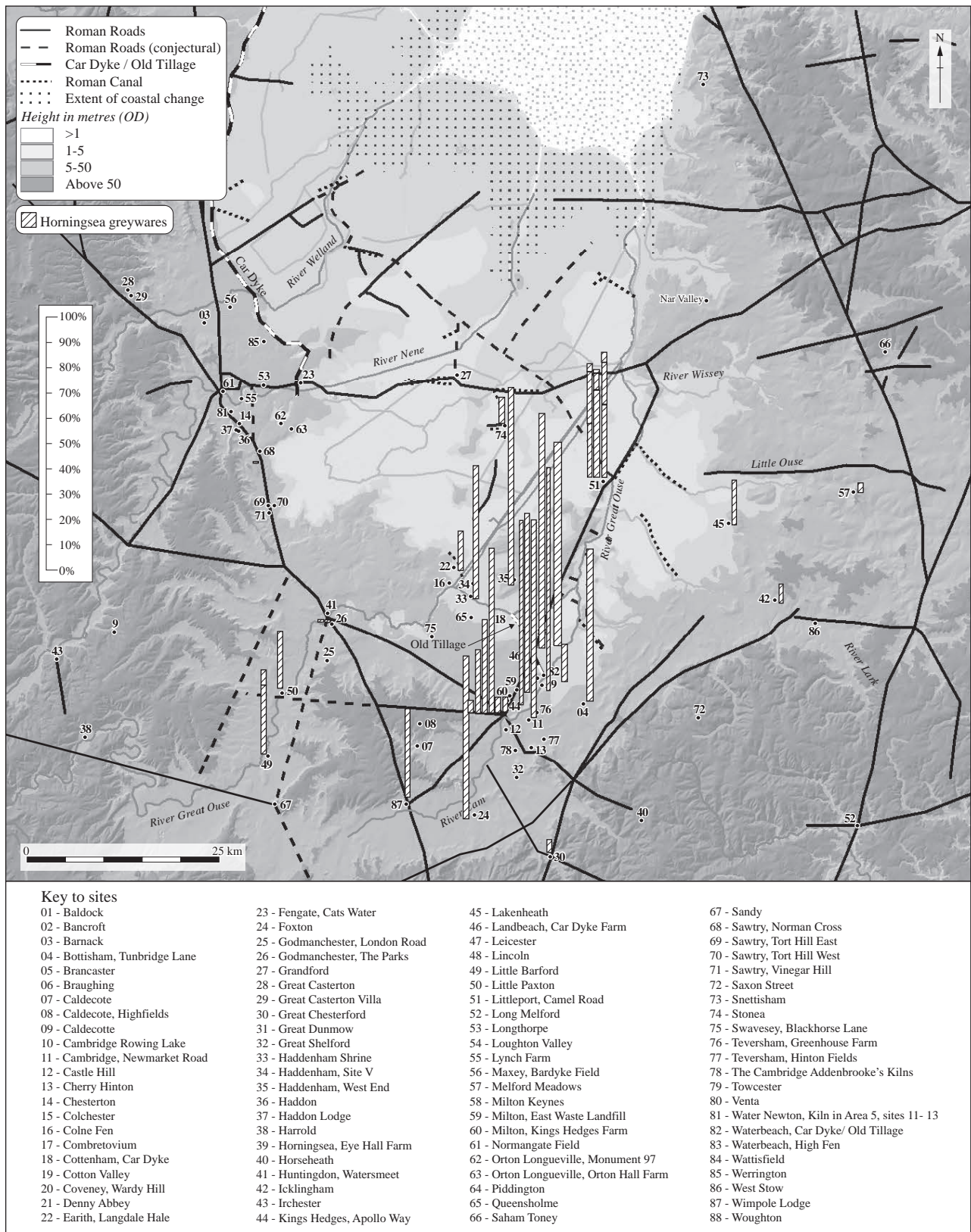
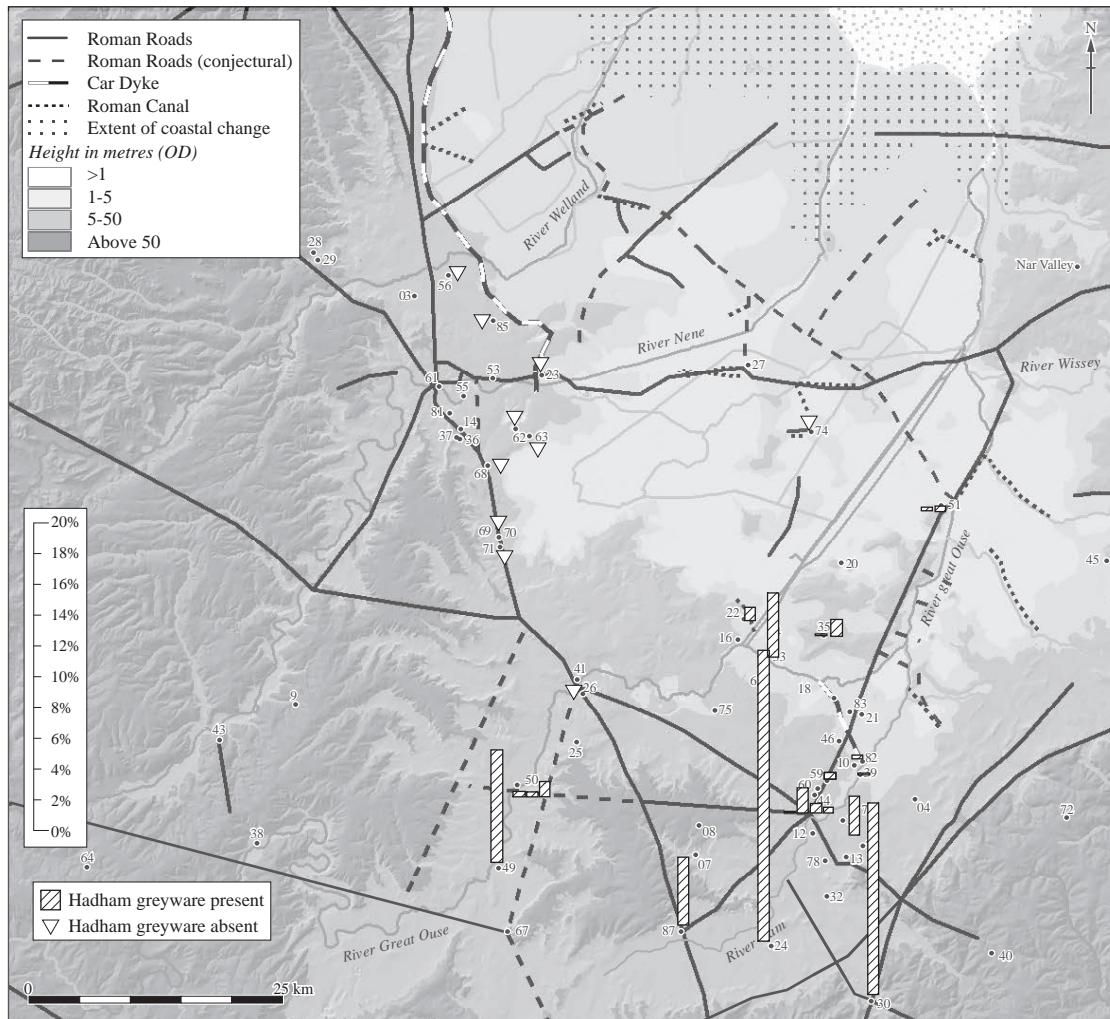


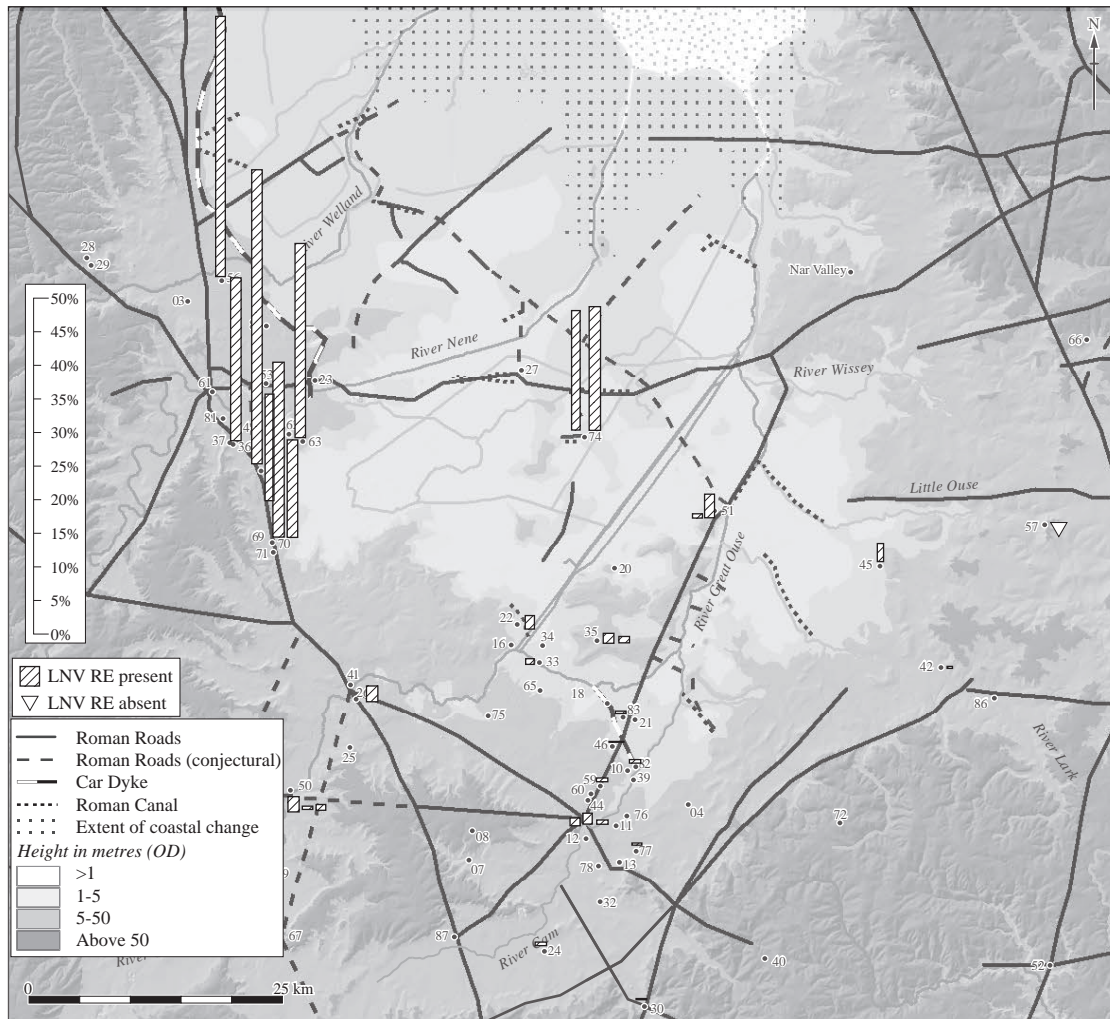
Figure 7.12: Distribution of Horningsea greywares on sites in the study area in the 3rd century. Scale 1:75,000.



**Key to sites**

01 - Baldock	23 - Fengate, Cats Water	45 - Lakenheath	67 - Sandy
02 - Bancroft	24 - Foxton	46 - Landbeach, Car Dyke Farm	68 - Sawtry, Norman Cross
03 - Barnack	25 - Godmanchester, London Road	47 - Leicester	69 - Sawtry, Tort Hill East
04 - Bottisham, Tunbridge Lane	26 - Godmanchester, The Parks	48 - Lincoln	70 - Sawtry, Tort Hill West
05 - Brancaster	27 - Grandford	49 - Little Barford	71 - Sawtry, Vinegar Hill
06 - Braughing	28 - Great Casterton	50 - Little Paxton	72 - Saxon Street
07 - Caldecote	29 - Great Casterton Villa	51 - Littleport, Camel Road	73 - Snettisham
08 - Caldecote, Highfields	30 - Great Chesterford	52 - Long Melford	74 - Stonea
09 - Caldecotte	31 - Great Dunmow	53 - Longthorpe	75 - Swavesey, Blackhorse Lane
10 - Cambridge Rowing Lake	32 - Great Shelford	54 - Loughton Valley	76 - Teversham, Greenhouse Farm
11 - Cambridge, Newmarket Road	33 - Haddenham Shrine	55 - Lynch Farm	77 - Teversham, Hinton Fields
12 - Castle Hill	34 - Haddenham, Site V	56 - Maxey, Bardyke Field	78 - The Cambridge Addenbrooke's Kilns
13 - Cherry Hinton	35 - Haddenham, West End	57 - Melford Meadows	79 - Towcester
14 - Chesterton	36 - Haddon	58 - Milton Keynes	80 - Venta
15 - Colchester	37 - Haddon Lodge	59 - Milton, East Waste Landfill	81 - Water Newton, Kiln in Area 5, sites 11- 13
16 - Colne Fen	38 - Harrod	60 - Milton, Kings Hedges Farm	82 - Waterbeach, Car Dyke/Old Tillage
17 - Combretovium	39 - Horningsea, Eye Hall Farm	61 - Normangate Field	83 - Waterbeach, High Fen
18 - Cottenham, Car Dyke	40 - Horseheath	62 - Orton Longueville, Monument 97	84 - Wattisfield
19 - Cotton Valley	41 - Huntingdon, Watersmeet	63 - Orton Longueville, Orton Hall Farm	85 - Werrington
20 - Coveney, Wardy Hill	42 - Icklingham	64 - Piddington	86 - West Stow
21 - Denny Abbey	43 - Irchester	65 - Queensholme	87 - Wimpole Lodge
22 - Earith, Langdale Hale	44 - Kings Hedges, Apollo Way	66 - Saham Toney	88 - Woughton

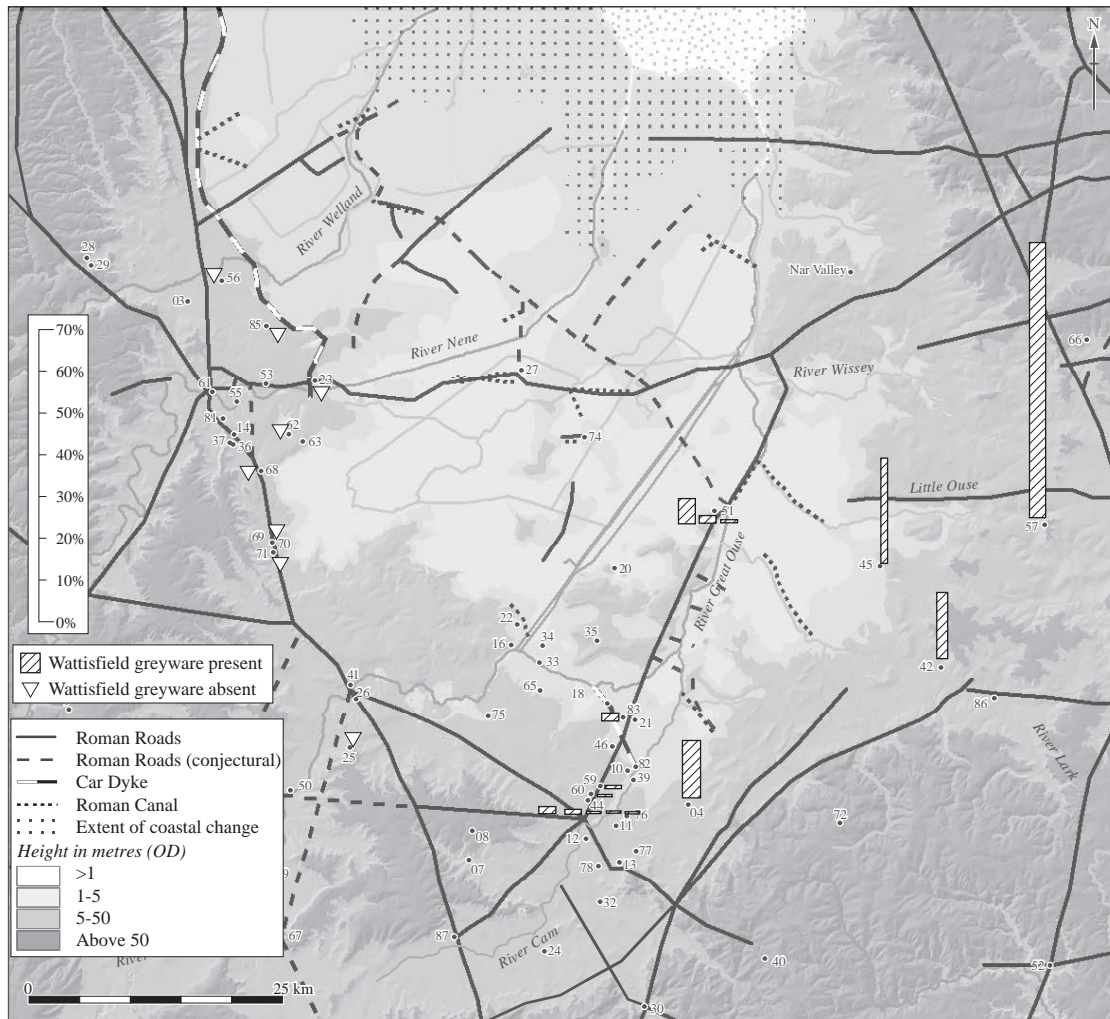
Figure 7.13: Distribution of Hadham greyware (Fabric R06) on sites in the study area in the 3rd century. Scale 1:75,000.



**Key to sites**

- |                                |                                 |   |   |
|--------------------------------|---------------------------------|---|---|
| 01 - Baldock                   | 23 - Fengate, Cats Water        | 45 - Lakenheath                         | 67 - Sandy                                      |
| 02 - Bancroft                  | 24 - Foxton                     | 46 - Landbeach, Car Dyke Farm           | 68 - Sawtry, Norman Cross                       |
| 03 - Barnack                   | 25 - Godmanchester, London Road | 47 - Leicester                          | 69 - Sawtry, Tort Hill East                     |
| 04 - Bottisham, Tunbridge Lane | 26 - Godmanchester, The Parks   | 48 - Lincoln                            | 70 - Sawtry, Tort Hill West                     |
| 05 - Brancaster                | 27 - Grandford                  | 49 - Little Barford                     | 71 - Sawtry, Vinegar Hill                       |
| 06 - Braughing                 | 28 - Great Casterton            | 50 - Little Paxton                      | 72 - Saxon Street                               |
| 07 - Caldecote                 | 29 - Great Casterton Villa      | 51 - Littleport, Camel Road             | 73 - Snettisham                                 |
| 08 - Caldecote, Highfields     | 30 - Great Chesterford          | 52 - Long Melford                       | 74 - Stonea                                     |
| 09 - Caldecotte                | 31 - Great Dunmow               | 53 - Longthorpe                         | 75 - Swavesey, Blackhorse Lane                  |
| 10 - Cambridge Rowing Lake     | 32 - Great Shelford             | 54 - Loughton Valley                    | 76 - Teversham, Greenhouse Farm                 |
| 11 - Cambridge, Newmarket Road | 33 - Haddenham Shrine           | 55 - Lynch Farm                         | 77 - Teversham, Hinton Fields                   |
| 12 - Castle Hill               | 34 - Haddenham, Site V          | 56 - Maxey, Bardyke Field               | 78 - The Cambridge Addenbrooke's Kilns          |
| 13 - Cherry Hinton             | 35 - Haddenham, West End        | 57 - Melford Meadows                    | 79 - Towcester                                  |
| 14 - Chesterton                | 36 - Haddon                     | 58 - Milton Keynes                      | 80 - Venta                                      |
| 15 - Colchester                | 37 - Haddon Lodge               | 59 - Milton, East Waste Landfill        | 81 - Water Newton, Kiln in Area 5, sites 11- 13 |
| 16 - Colne Fen                 | 38 - Harrod                     | 60 - Milton, Kings Hedges Farm          | 82 - Waterbeach, Car Dyke/Old Tillage           |
| 17 - Combretovium              | 39 - Horningsea, Eye Hall Farm  | 61 - Normangate Field                   | 83 - Waterbeach, High Fen                       |
| 18 - Cottenham, Car Dyke       | 40 - Horseheath                 | 62 - Orton Longueville, Monument 97     | 84 - Wattisfield                                |
| 19 - Cotton Valley             | 41 - Huntingdon, Watersmeet     | 63 - Orton Longueville, Orton Hall Farm | 85 - Werrington                                 |
| 20 - Coveney, Wardy Hill       | 42 - Icklingham                 | 64 - Piddington                         | 86 - West Stow                                  |
| 21 - Denny Abbey               | 43 - Irchester                  | 65 - Queensholme                        | 87 - Wimpole Lodge                              |
| 22 - Earith, Langdale Hale     | 44 - Kings Hedges, Apollo Way   | 66 - Saham Toney                        | 88 - Woughton                                   |

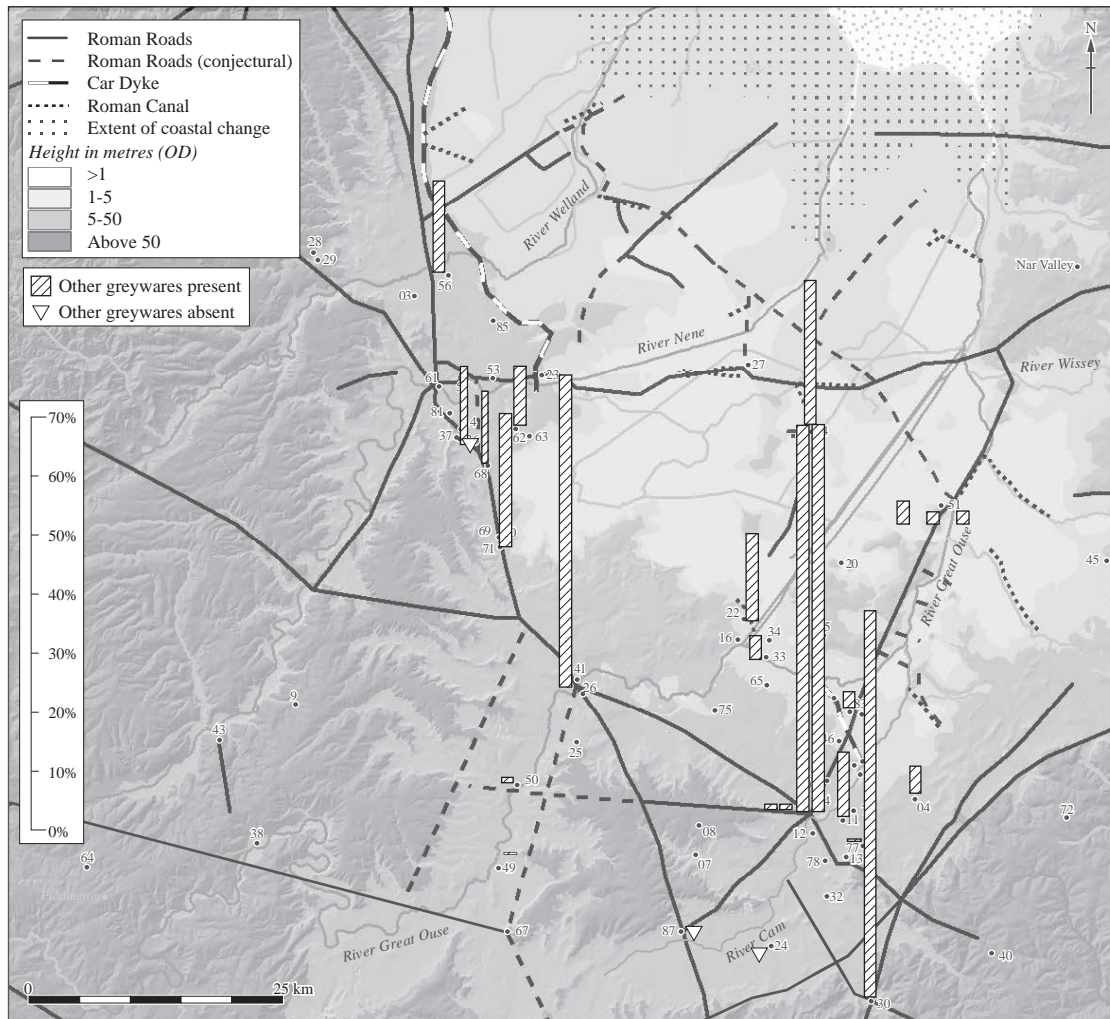
Figure 7.14: Proportional distribution of Lower Nene Valley reduced wares (Fabrics R21, R22 and R23) on sites in the study area in the 3rd century. Scale 1:75,000.



**Key to sites**

- |                                |                                 |   |   |
|--------------------------------|---------------------------------|---|---|
| 01 - Baldock                   | 23 - Fengate, Cats Water        | 45 - Lakenheath                         | 67 - Sandy                                      |
| 02 - Bancroft                  | 24 - Foxton                     | 46 - Landbeach, Car Dyke Farm           | 68 - Sawtry, Norman Cross                       |
| 03 - Barnack                   | 25 - Godmanchester, London Road | 47 - Leicester                          | 69 - Sawtry, Tort Hill East                     |
| 04 - Bottisham, Tunbridge Lane | 26 - Godmanchester, The Parks   | 48 - Lincoln                            | 70 - Sawtry, Tort Hill West                     |
| 05 - Brancaster                | 27 - Grandford                  | 49 - Little Barford                     | 71 - Sawtry, Vinegar Hill                       |
| 06 - Braughing                 | 28 - Great Casterton            | 50 - Little Paxton                      | 72 - Saxon Street                               |
| 07 - Caldecote                 | 29 - Great Casterton Villa      | 51 - Littleport, Camel Road             | 73 - Snettisham                                 |
| 08 - Caldecote, Highfields     | 30 - Great Chesterford          | 52 - Long Melford                       | 74 - Stonea                                     |
| 09 - Caldecotte                | 31 - Great Dunmow               | 53 - Longthorpe                         | 75 - Swavesey, Blackhorse Lane                  |
| 10 - Cambridge Rowing Lake     | 32 - Great Shelford             | 54 - Loughton Valley                    | 76 - Teversham, Greenhouse Farm                 |
| 11 - Cambridge, Newmarket Road | 33 - Haddenham Shrine           | 55 - Lynch Farm                         | 77 - Teversham, Hinton Fields                   |
| 12 - Castle Hill               | 34 - Haddenham, Site V          | 56 - Maxey, Bardyke Field               | 78 - The Cambridge Addenbrooke's Kilns          |
| 13 - Cherry Hinton             | 35 - Haddenham, West End        | 57 - Melford Meadows                    | 79 - Towcester                                  |
| 14 - Chesterton                | 36 - Haddon                     | 58 - Milton Keynes                      | 80 - Venta                                      |
| 15 - Colchester                | 37 - Haddon Lodge               | 59 - Milton, East Waste Landfill        | 81 - Water Newton, Kiln in Area 5, sites 11- 13 |
| 16 - Colne Fen                 | 38 - Harrod                     | 60 - Milton, Kings Hedges Farm          | 82 - Waterbeach, Car Dyke/Old Tillage           |
| 17 - Combretovium              | 39 - Horningsea, Eye Hall Farm  | 61 - Normangate Field                   | 83 - Waterbeach, High Fen                       |
| 18 - Cottenham, Car Dyke       | 40 - Horseheath                 | 62 - Orton Longueville, Monument 97     | 84 - Watisfield                                 |
| 19 - Cotton Valley             | 41 - Huntingdon, Watersmeet     | 63 - Orton Longueville, Orton Hall Farm | 85 - Werrington                                 |
| 20 - Coveney, Wardy Hill       | 42 - Icklingham                 | 64 - Piddington                         | 86 - West Stow                                  |
| 21 - Denny Abbey               | 43 - Irchester                  | 65 - Queensholme                        | 87 - Wimpole Lodge                              |
| 22 - Earith, Langdale Hale     | 44 - Kings Hedges, Apollo Way   | 66 - Saham Toney                        | 88 - Woughton                                   |

Figure 7.15: Distribution of Watisfield greyware (Fabric R33) on sites in the study area in the 3rd century. Scale 1:75,000.



**Key to sites**

- |                                |                                 |   |   |
|--------------------------------|---------------------------------|---|---|
| 01 - Baldock                   | 23 - Fengate, Cats Water        | 45 - Lakenheath                         | 67 - Sandy                                      |
| 02 - Bancroft                  | 24 - Foxton                     | 46 - Landbeach, Car Dyke Farm           | 68 - Sawtry, Norman Cross                       |
| 03 - Barnack                   | 25 - Godmanchester, London Road | 47 - Leicester                          | 69 - Sawtry, Tort Hill East                     |
| 04 - Bottisham, Tunbridge Lane | 26 - Godmanchester, The Parks   | 48 - Lincoln                            | 70 - Sawtry, Tort Hill West                     |
| 05 - Brancaster                | 27 - Grandford                  | 49 - Little Barford                     | 71 - Sawtry, Vinegar Hill                       |
| 06 - Braughing                 | 28 - Great Casterton            | 50 - Little Paxton                      | 72 - Saxon Street                               |
| 07 - Caldecote                 | 29 - Great Casterton Villa      | 51 - Littleport, Camel Road             | 73 - Snettisham                                 |
| 08 - Caldecote, Highfields     | 30 - Great Chesterford          | 52 - Long Melford                       | 74 - Stonea                                     |
| 09 - Caldecotte                | 31 - Great Dunmow               | 53 - Longthorpe                         | 75 - Swavesey, Blackhorse Lane                  |
| 10 - Cambridge Rowing Lake     | 32 - Great Shelford             | 54 - Loughton Valley                    | 76 - Teversham, Greenhouse Farm                 |
| 11 - Cambridge, Newmarket Road | 33 - Haddenham Shrine           | 55 - Lynch Farm                         | 77 - Teversham, Hinton Fields                   |
| 12 - Castle Hill               | 34 - Haddenham, Site V          | 56 - Maxeys, Bardyke Field              | 78 - The Cambridge Addenbrooke's Kilns          |
| 13 - Cherry Hinton             | 35 - Haddenham, West End        | 57 - Melford Meadows                    | 79 - Towcester                                  |
| 14 - Chesterton                | 36 - Haddon                     | 58 - Milton Keynes                      | 80 - Venta                                      |
| 15 - Colchester                | 37 - Haddon Lodge               | 59 - Milton, East Waste Landfill        | 81 - Water Newton, Kiln in Area 5, sites 11- 13 |
| 16 - Colne Fen                 | 38 - Harrod                     | 60 - Milton, Kings Hedges Farm          | 82 - Waterbeach, Car Dyke/Old Tillage           |
| 17 - Combretovium              | 39 - Horningsea, Eye Hall Farm  | 61 - Normangate Field                   | 83 - Waterbeach, High Fen                       |
| 18 - Cottenham, Car Dyke       | 40 - Horseheath                 | 62 - Orton Longueville, Monument 97     | 84 - Wattisfield                                |
| 19 - Cotton Valley             | 41 - Huntingdon, Watersmeet     | 63 - Orton Longueville, Orton Hall Farm | 85 - Werrington                                 |
| 20 - Coveney, Wardy Hill       | 42 - Icklingham                 | 64 - Piddington                         | 86 - West Stow                                  |
| 21 - Denny Abbey               | 43 - Irchester                  | 65 - Queensholme                        | 87 - Wimpole Lodge                              |
| 22 - Earith, Langdale Hale     | 44 - Kings Hedges, Apollo Way   | 66 - Saham Toney                        | 88 - Woughton                                   |

Figure 7.16: Distribution of other greywares on sites in the study area in the 3rd century. Scale 1:75,000.

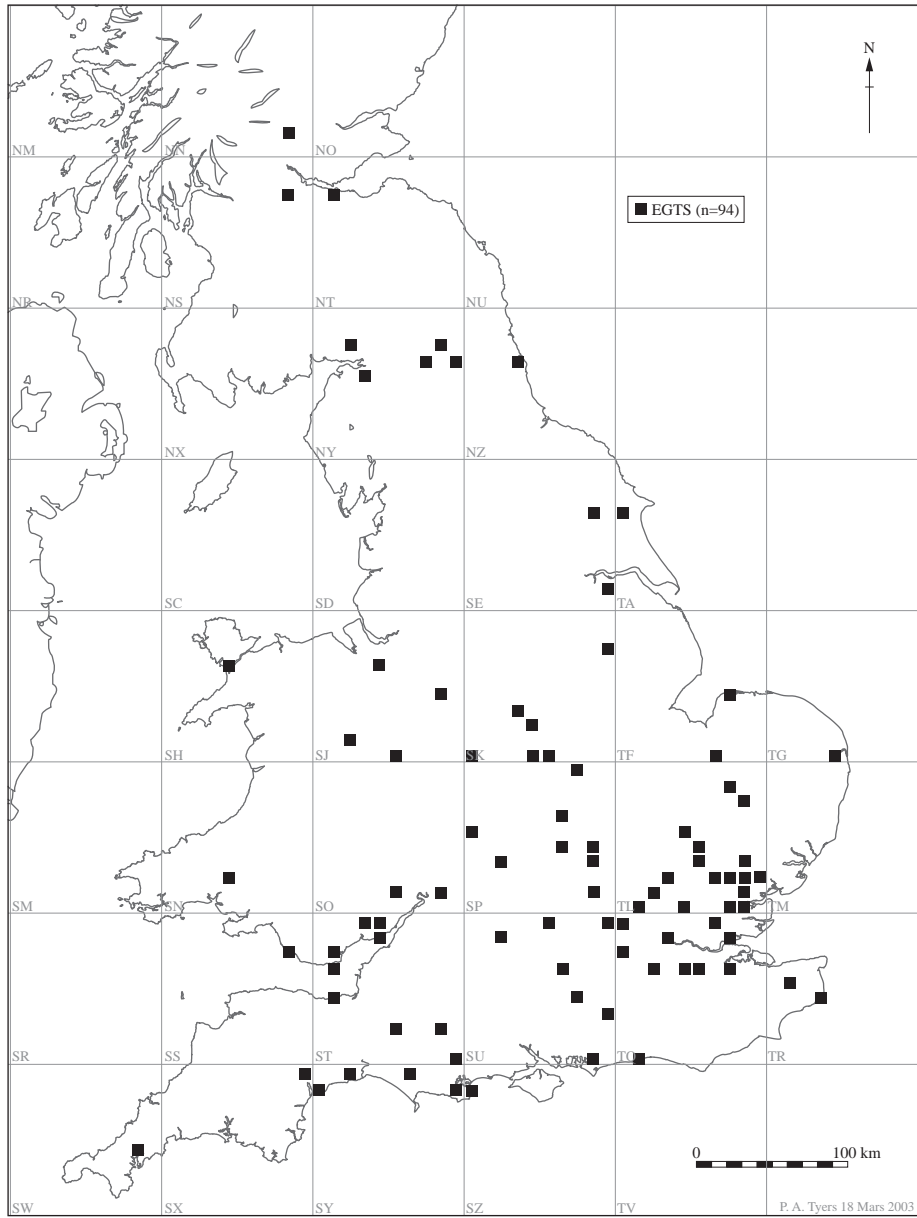


Figure 7.17: National distribution map of East Gaulish TS (after Tyers 2003). Scale 1:5,000,000.