

LANCASTER UNIVERSITY
 ARCHAEOLOGICAL UNIT
 STOREY INSTITUTE
 MEETING HOUSE LANE
 LANCASTER
 LA1 1TF
 TEL: 01524 848666








PROJECT:
**NIDDERDALE
 AONB**
 North Yorkshire

DRAWING No:
6



DRAWN BY: JQ and DE
 DATE: 3/2000

LOCATION:


- KEY
-  AONB Boundary
 -  Study Area Boundary
 -  Extent of Landscape Sites
 -  Localised Monuments
 -  Ridge and Furrow
 -  Linear Monuments
 -  Field Walked Area

TITLE:
**Kirkby Malzeard
 Field Walked Extent**

COMMISSIONED BY:
 North Yorkshire County Council

Fig 6: Kirkby Malzeard Survey (South) - Field Walked Extent