

Site Code: PAD 15

Project No: 880006

Site sub-div:

Context No.	Type	Feature Label	Description	Recorded by	Date	Checked by
46000	layer		Topsoil			
46001	layer		Subsoil			
46002	layer		natural			
46003	Fill		Fill of [46004]	ES	29/7/15	
46004	Cut		poss. ditch / gully	ES	29/7/15	
46005	Cut		Poss. circular pit	ES	30/7/15	
46006	fill		Fill of [46005]	ES	30/7/15	
46007	Cut		Poss. circular pit	ES	30/7/15	
46008	fill		fill of [46007]	ES	30/7/15	
46009	Cut		Ring ditch	VP	04/08/15	
46010	Cut		Cut of [46009]	V.P	04/08/15	
46011	Fill		Fill of [46010]	V.P	04/08/15	
46012	Cut	46009	Cut of [46009]	V.P	04/08/15	
46013	Fill		Fill of [46012]	V.P	04/08/15	
46014	Fill		Fill of [46010]	V.P	05/08/15	
46015	Fill		Fill of [46010]	V.P	05/08/15	
46016	Fill		Fill of [46012]	E.V.	05/08/15	
46017	Cut	46009	Cut of [46009]	E.V.	17/8/15	
46018	Fill		Fill of [46017]	EV	17/8/15	
46019	Fill		Fill of [46017]	EV	17/8/15	
46020	Cut	46009	Cut of [46009]	EG	17/8/15	
46021	Fill		Fill of [46020]			
46022	Fill		Fill of [46020]			
46023	Fill		Fill of [46020]			
46024	Fill		Fill of [46020]			
46025	Cut	46009	Cut of [46009]	ES	18/8/15	
46026	Fill		Fill of [46025]	ES	18/8/15	
46027	Fill		Fill of [46025]	ES	18/8/15	

CONTEXT REGISTER

Site Code: PAD 15 Project No: 880006 Site sub-div:

Context No.	Type	Feature Label	Description	Recorded by	Date	Checked by
46030	Cut	46009	cut of [46009]			
46031	fill		fill of [46031]			
46032	CUT	46009	CUT OF [46009]	EV	18/8/15	
46033	FILL		FILL OF [46032]	EV	18/8/15	
46034	cut		cut of small pit/natural? feature	GG	18/8/15	
46035	fill		fill of [46034]	↓	↓	
46036	cut		cut of small pit/natural? feature	↓	↓	
46037	fill		fill of [46036]	↓	↓	
46038	Fill		Fill of [46032]	EV	18/8/15	
46039	fill		fill of [46032]	EV	18/8/15	
46040	Cut	46009	cut of [46009]	ES	20/8/15	
46041	fill		fill of [46040]	ES	20/8/15	
46042	fill		fill of [46040]	ES	20/8/15	
46043	CUT	46009	cut of [46009]	KW	20/8/15	
46044	fill		fill of [46043]	"	"	
46045	cut		cut of [46009]	"	"	
46046	fill		fill of [46045]	"	"	
46047	CUT	46009	CUT OF [46009]	EV	20/8/15	
46048	FILL		FILL OF [46047]	EV	20/8/15	
46049	FILL		FILL OF [46047]	EV	20/8/15	
46050	CUT		MEDIAVAL/ ditch ^{POST-RED} DITCH	EV	20/8/15	
46051	FILL		FILL OF THE MEDIAVAL ^{DITCH} ditch	EV	20/8/15	
46052	Cut	46009	cut of [46009]	ES	21/8/15	
46053	fill		fill of ditch [46052]	ES	21/8/15	
46054	fill		fill of ditch [46052]	ES	21/8/15	
46055	CUT	46009	cut of [46009]	KW	21/8/15	
46056	fill	46009	fill of [46055]	"	"	
46057	CUT	46009	cut of [46009]	EV	21/8/15	
46058	FILL		FILL OF [46057]	"	"	
46059	FILL		FILL OF [46057]	"	"	

Sheet 2 of

Acc No:

46060 CUT
46061 fill

cut of circular feature/post-vent 2118
fill of [46060]



CONTEXT REGISTER

Site Code: PADIS Project No: 880006 Site sub-div.

Context No.	Type	Description	Recorded by	Date	Checked by
46060	CUT	Cut of post hole	KW	24/8	
46061	Fill	fill of [46060]	"	"	
46062	CUT	CIRCULAR PIT or POSTHOLE	EV	24/8/15	
46063	Fill	fill of [46062]	"	"	
46064	CUT	CUT of irregular feature	KW	"	
46065	fill	fill of [46064]	"	"	
46066	CUT	CUT of linear ditch	ES	"	
46067	fill	fill of [46066]	"	"	
46068	CUT	CUT of irregular feature = [46064]	KW	"	
46069	fill	fill of [46068] = [46064]	"	"	
46070	CUT	CUT OF A PIT	EV	25/8/15	
46071	Fill	FILL OF [46070]	EV	"	
46072	CUT	CUT OF A PIT	EV	"	
46073	Fill	FILL OF [46072]	EV	"	
46074	CUT	CUT of post hole	KW	25/8/15	
46075	fill	fill of [46074]	"	"	
46076	CUT	CUT OF POST HOLE	"	"	
46077	fill	fill of [46076]	"	"	
46078	CUT	CUT OF POST HOLE	"	"	
46079	fill	fill of [46078]	"	"	
46074	CUT	CUT OF A PIT	EV	25/8/15	
46075	Fill	FILL OF [46074] [46074]	EV	"	
46076	CUT	CUT OF PIT	ES	26/8/15	
46077	fill	fill of [46076]	ES	"	
46078	CUT	CUT OF PIT	ES	"	
46079	fill	fill OF [46078]	ES	"	
46080	CUT	CUT of pit (same as [46076])	ES	"	
46081	fill	fill OF [46080]	ES	"	
46082	CUT	CUT OF A DITCH	EV	26/8/15	
46083	Fill	FILL OF [46082]	EV	"	



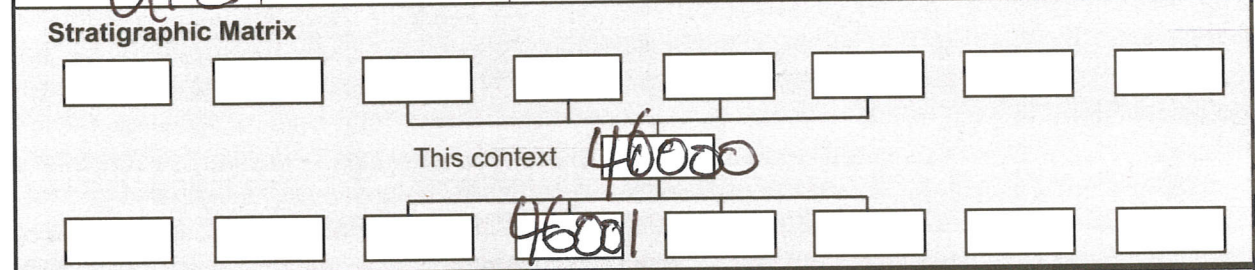
TOP SOIL

CONTEXT RECORDING SHEET

SITE CODE: PAD15	Location: TRINITY AVAL	Grid Ref: AVAL	Type: DPOST LAVISE	Context No. 46000
---------------------	---------------------------	-------------------	--------------------------	----------------------

DEPOSIT:	CUT:
1. Colour	1. Shape in plan
2. Composition/Particle size	2. Corners
3. Compaction	3. Sides
4. Inclusions	4. Base
5. Horizon clarity	5. Orientation
6. Contamination risk	6. Other comments
7. Methods and conditions	Draw profile overleaf
8. Other comments 8. TOPSOIL	

Plan No: APS	Section No:	Lgth:	Width:	Thickness/ Depth:
-----------------	-------------	-------	--------	----------------------



Earlier	Covered by:	Contemporary	Physical relationships	Later than	Covers: SILTSOIL (46001)
	Filled by:		Feature Label:		Fill of:
	Cut by:		Includes:		Cuts:
	Butted by:		Same as:		Butts:

Interpretation and discussion:	Internal	External	Structural	Other <input checked="" type="checkbox"/>
---------------------------------------	----------	----------	------------	---

Provisional date: GEOLOGICAL / MODERN


Registered Artefacts:	Finds
Environmental Samples:	Specify anything not below
	None Pot Bone CBM Flint Metal Glass Wood
	<input type="checkbox"/> <input type="checkbox"/> <input type="checkbox"/> <input type="checkbox"/> <input type="checkbox"/> <input type="checkbox"/> <input type="checkbox"/> <input type="checkbox"/>

Completed by:	Date:	Checked by:	Date:
---------------	-------	-------------	-------

Cotswold Archaeology

Context No.

Sketch of Profile/Plan



Levels

OD Highest:	OD Lowest:	OD Others
-------------	------------	-----------

Other Information

Site Book References	Photo (film and photo number) Digital: Black and White: Colour:
-----------------------------	--

Checked interpretation:	Basic Interpretation:	Basic Process:
--------------------------------	------------------------------	-----------------------

Context No.

Sketch of Profile/Plan

Levels

OD Highest:

OD Lowest:

OD Others

Other Information

Site Book References

Photo (film and photo number)

Digital:

Black and White:

Colour:

Checked interpretation:

Basic Interpretation:

Basic Process:


NATURAL SUBSTRATE

CONTEXT RECORDING SHEET

SITE CODE: PAD 15	Location: Trench 46/1/1/26	Grid Ref: 1/1/26	Type: DUR	Context No. 46002
----------------------	-------------------------------	---------------------	--------------	----------------------


DEPOSIT:	CUT:
1. Colour	1. Shape in plan
2. Composition/Particle size	2. Corners
3. Compaction	3. Sides
4. Inclusions	4. Base
5. Horizon clarity	5. Orientation
6. Contamination risk	6. Other comments
7. Methods and conditions	Draw profile overleaf
8. Other comments 8. GEOLOGICAL	

Plan No: QPS	Section No:	Lgth:	Width:	Thickness/ Depth:
-----------------	-------------	-------	--------	----------------------



Context No.

Sketch of Profile/Plan



Levels

OD Highest:	OD Lowest:	OD Others
-------------	------------	-----------

Other Information

Site Book References	Photo (film and photo number) Digital: Black and White: Colour:
-----------------------------	--

Checked interpretation:	Basic Interpretation:	Basic Process:
--------------------------------	------------------------------	-----------------------

Sketch of Profile/Plan

see sketch
46004

Levels

OD Highest: / OD Lowest: / OD Others /

Other Information

Site Book References / Photo (film and photo number)
Digital: 100-0442 & 100-0443
Black and White:
Colour:

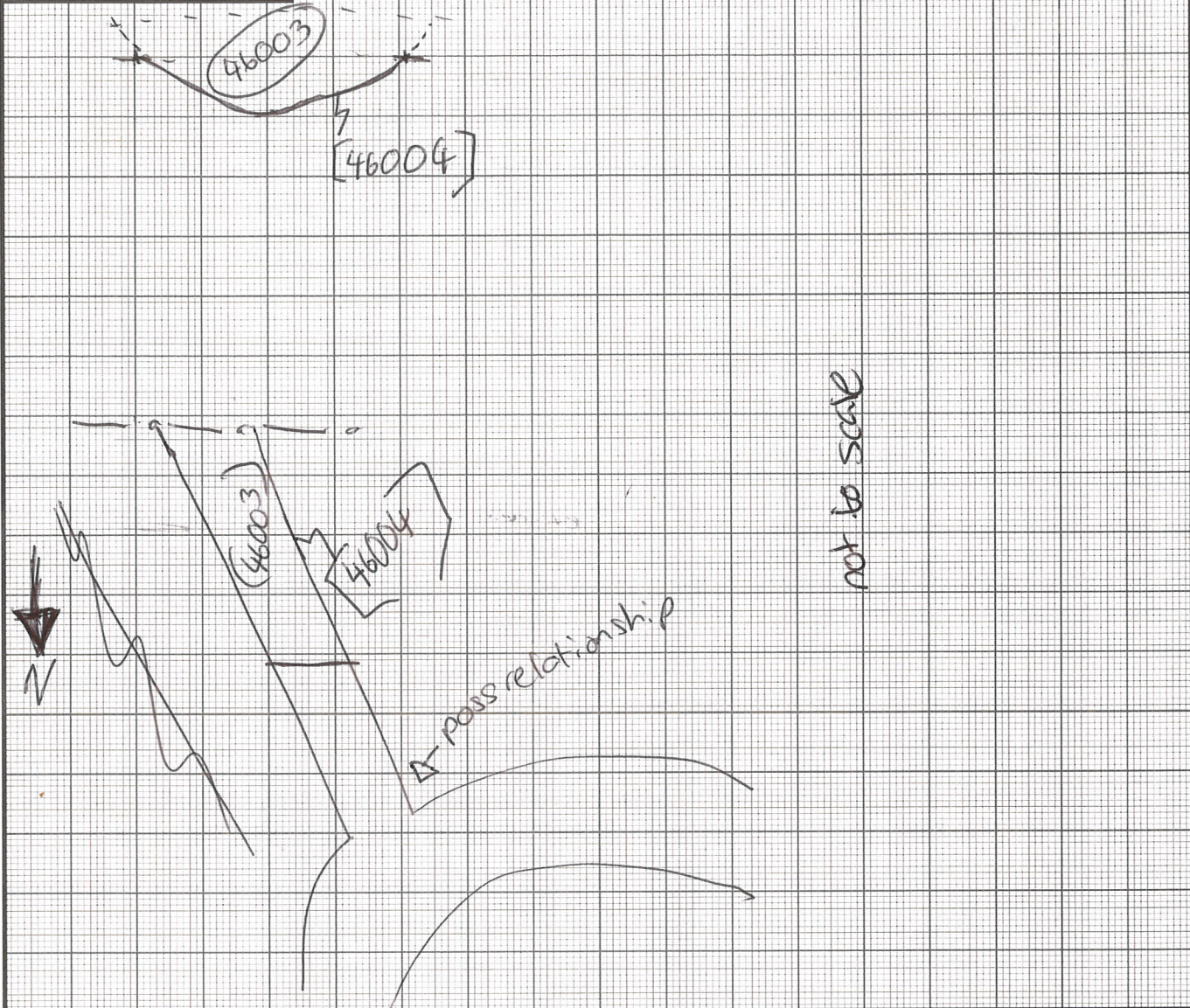
Checked interpretation: / Basic Interpretation: / Basic Process:

CONTEXT RECORDING SHEET

SITE CODE: PAD 15	Location: Arec 6 - T46	Grid Ref:	Type: cut	Context No. 46004		
DEPOSIT: 1. Colour 2. Composition/Particle size 3. Compaction 4. Inclusions 5. Horizon clarity 6. Contamination risk 7. Methods and conditions 8. Other comments	linear 1. linear Shaped in plan 2. smooth corners N/A 3. very smooth & shallow sides, gentle gradient 4. slightly curved base - concave 5. NE-SW in direction 6. poss relationship with ring ditch - needs investigating			CUT: 1. Shape in plan 2. Corners 3. Sides 4. Base 5. Orientation 6. Other comments Draw profile overleaf		
Plan No: GPS	Section No: 4601	20th: excavated 102cm	Width: 42cm	Thickness/Depth: 9.5cm		
Stratigraphic Matrix						
[]	[]	[]	[]	[]		
This context			[46004]	[]		
[]	[]	[]	[]	[]		
[]	[]	[]	[]	[]		
Earlier	Covered by:	Contemporary	Physical relationships	Later than	Covers:	
	Filled by: 46003		Feature Label:		Fill of:	
	Cut by:		Includes:		Cuts: 46002	
	Butted by:		Same as:		Butts:	
Interpretation and discussion:			Internal	External <input checked="" type="checkbox"/>	Structural	Other
<p><i>possible ditch or gully</i> very compact which indicates age <i>poss relationship with ring ditch</i> <i>no finds</i></p> <p><i>poss prehistoric - undated</i></p>						
Provisional date:			<i>poss prehistoric - undated</i>			
Registered Artefacts: <input checked="" type="checkbox"/>			Finds <input type="text"/> Specify anything not below None <input checked="" type="checkbox"/> Pot <input type="checkbox"/> Bone <input type="checkbox"/> CBM <input type="checkbox"/> Flint <input type="checkbox"/> Metal <input type="checkbox"/> Glass <input type="checkbox"/> Wood <input type="checkbox"/>			
Environmental Samples: <input checked="" type="checkbox"/>						
Completed by: ES	Date: 29/1/15	Checked by:	Date:			



Sketch of Profile/Plan



Levels

OD Highest: /	OD Lowest: /	OD Others /
---------------	--------------	-------------

Other Information

Site Book References /	Photo (film and photo number) Digital: 100-0442 & 100-0443 Black and White: Colour:
---------------------------	--

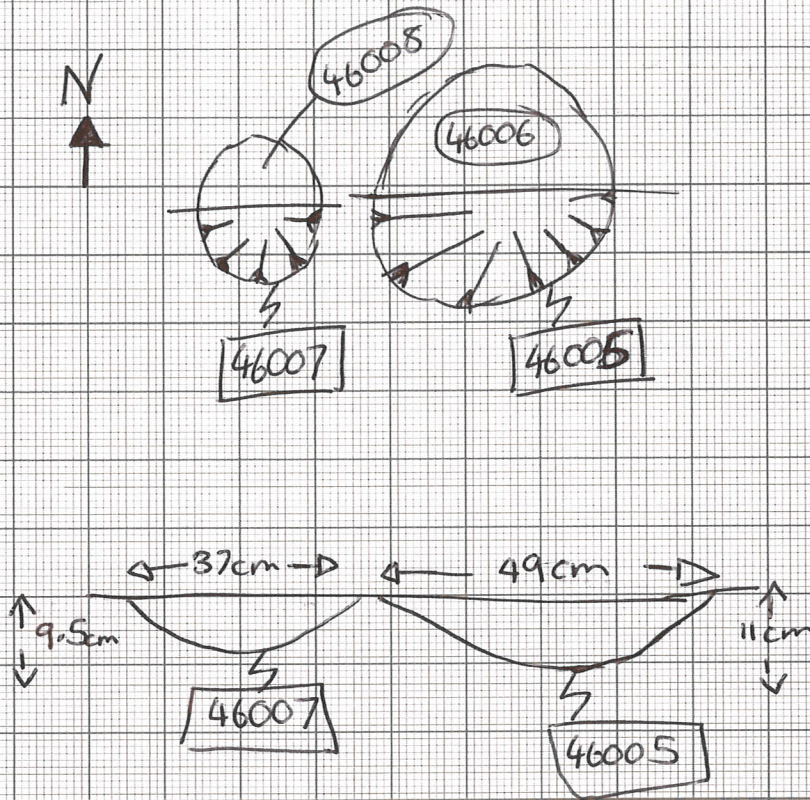
Checked interpretation:	Basic Interpretation:	Basic Process:
-------------------------	-----------------------	----------------

CONTEXT RECORDING SHEET

SITE CODE: PAD 15	Location: Area 6. T46	Grid Ref:	Type: cut	Context No. 46005					
DEPOSIT:			CUT:						
1. Colour 2. Composition/Particle size 3. Compaction 4. Inclusions 5. Horizon clarity 6. Contamination risk 7. Methods and conditions 8. Other comments			1. Shape in plan 2. Corners 3. Sides 4. Base 5. Orientation 6. Other comments Draw profile overleaf						
1. Circular 2. none 3. gentle gradient (45°) - gradual 4. concave 5. none 6. excavated southern half of poss. pit									
Plan No: GPS	Section No: 4602	Length: excavated row. 23cm	Width: 49cm	Thickness/Depth: 11cm					
Stratigraphic Matrix									
[]	[]	[]	[]	46006	[]	[]	[]		
This context									
[]	[]	[]	[]	46005	[]	[]	[]		
[]	[]	[]	[]	4600B2	[]	[]	[]		
Earlier	Covered by:	Contemporary	Physical relationships		Later than	Covers:			
	Filled by: 46006		Feature Label:			Fill of:			
	Cut by:		Includes:			Cuts: 4600B2			
	Butted by:		Same as:			Butts:			
Interpretation and discussion:					Internal	External <input checked="" type="checkbox"/>	Structural	Other	
possible pit									
situated next to another possible pit [46007]									
poss. prehistoric? - but undated									
no finds									
Provisional date: prehistoric - undated									
Registered Artefacts: X					Finds				
Environmental Samples: 4801					Specify anything not below				[]
					None <input checked="" type="checkbox"/>	Pot <input type="checkbox"/>	Bone <input type="checkbox"/>	CBM <input type="checkbox"/>	Flint <input type="checkbox"/>
Completed by: ES			Date: 30/7/15		Checked by:		Date:		



Sketch of Profile/Plan



not to scale

Levels

OD Highest: /

OD Lowest: /

OD Others: /

Other Information

/

Site Book References

/

Photo (film and photo number)

Digital: 100-0444 & 100-0445

Black and White:

Colour:

Checked interpretation:

Basic Interpretation: 1070

Basic Process: 22

CONTEXT RECORDING SHEET

SITE CODE: PADIS	Location: Area 6. T46	Grid Ref:	Type: fill	Context No. 46006						
DEPOSIT: 1. Colour: 1. light grey brown 2. Composition/Particle size: 2. no stone / pebbles silty clay 3. Compaction: 3. very compact 4. Inclusions: 4. 1% stone / pebbles + charcoal 5. Horizon clarity: 5. clear 6. Contamination risk: 6. poss. root contamination 7. Methods and conditions: 7. trowel 8. Other comments: 8. next to [46007]				CUT: 1. Shape in plan 2. Corners 3. Sides 4. Base 5. Orientation 6. Other comments Draw profile overleaf						
Plan No: GPS	Section No: 4602	Lgth: excavated rod. 23cm	Width: 49cm	Thickness/Depth: 11cm						
Stratigraphic Matrix <div style="display: flex; justify-content: space-around; align-items: center;"> <div style="border: 1px solid black; width: 40px; height: 20px; margin: 5px;"></div> <div style="border: 1px solid black; width: 40px; height: 20px; margin: 5px;"></div> <div style="border: 1px solid black; width: 40px; height: 20px; margin: 5px;"></div> <div style="border: 1px solid black; width: 40px; height: 20px; margin: 5px;"></div> <div style="border: 1px solid black; width: 40px; height: 20px; margin: 5px; text-align: center;">46001</div> <div style="border: 1px solid black; width: 40px; height: 20px; margin: 5px;"></div> <div style="border: 1px solid black; width: 40px; height: 20px; margin: 5px;"></div> </div> <p style="text-align: center;">This context 46006</p> <div style="display: flex; justify-content: space-around; align-items: center;"> <div style="border: 1px solid black; width: 40px; height: 20px; margin: 5px;"></div> <div style="border: 1px solid black; width: 40px; height: 20px; margin: 5px;"></div> <div style="border: 1px solid black; width: 40px; height: 20px; margin: 5px;"></div> <div style="border: 1px solid black; width: 40px; height: 20px; margin: 5px;"></div> <div style="border: 1px solid black; width: 40px; height: 20px; margin: 5px; text-align: center;">46005</div> <div style="border: 1px solid black; width: 40px; height: 20px; margin: 5px;"></div> <div style="border: 1px solid black; width: 40px; height: 20px; margin: 5px;"></div> </div>										
Earlier	Covered by: 46001	Contemporary	Physical relationships		Later than					
	Filled by:		Feature Label:	Covers:						
	Cut by:		Includes:	Fill of: 46005						
	Butted by:		Same as:	Cuts:						
Interpretation and discussion: possible pit situated next to another possible pit 46007 possible prehistoric - but undated no finds			Internal	External <input checked="" type="checkbox"/>	Structural	Other				
Provisional date: Prehistoric - undated										
Registered Artefacts: <input checked="" type="checkbox"/>			Finds Specify anything not below							
Environmental Samples: 4801			None <input checked="" type="checkbox"/>	Pot <input type="checkbox"/>	Bone <input type="checkbox"/>	CBM <input type="checkbox"/>	Flint <input type="checkbox"/>	Metal <input type="checkbox"/>	Glass <input type="checkbox"/>	Wood <input type="checkbox"/>
Completed by: ES		Date: 30/7/15		Checked by:		Date:				



Sketch of Profile/Plan

for sketch
see [46005]

Levels

OD Highest: /

OD Lowest: /

OD Others /

Other Information

Site Book References

Photo (film and photo number)

Digital: 100-0444 & 100-0445

Black and White:

Colour:

Checked interpretation:

Basic Interpretation:

Basic Process:

CONTEXT RECORDING SHEET

SITE CODE: PAD 15	Location: Area 6 T 46	Grid Ref:	Type: Cut	Context No. 46007	
DEPOSIT: 1. Colour 2. Composition/Particle size 3. Compaction 4. Inclusions 5. Horizon clarity 6. Contamination risk 7. Methods and conditions 8. Other comments		1. Circular 2. none 3. gentle gradient gradual gradient 4. concave 5. none 6. situated next to [46005] excavated southern half of possible pit.			CUT: 1. Shape in plan 2. Corners 3. Sides 4. Base 5. Orientation 6. Other comments Draw profile overleaf
Plan No: GPS	Section No: 4602	Length: excavated 20 cm	Width: 37 cm	Thickness/ Depth: 9.5 cm	
Stratigraphic Matrix <div style="display: flex; justify-content: space-around; align-items: center;"> <div style="border: 1px solid black; width: 40px; height: 20px; margin: 5px;"></div> <div style="border: 1px solid black; width: 40px; height: 20px; margin: 5px;"></div> <div style="border: 1px solid black; width: 40px; height: 20px; margin: 5px;"></div> <div style="border: 1px solid black; width: 40px; height: 20px; margin: 5px;"></div> <div style="border: 1px solid black; width: 40px; height: 20px; margin: 5px; text-align: center;">46008</div> <div style="border: 1px solid black; width: 40px; height: 20px; margin: 5px;"></div> <div style="border: 1px solid black; width: 40px; height: 20px; margin: 5px;"></div> <div style="border: 1px solid black; width: 40px; height: 20px; margin: 5px;"></div> </div> <p style="text-align: center; margin: 5px 0;">This context 46007</p> <div style="display: flex; justify-content: space-around; align-items: center;"> <div style="border: 1px solid black; width: 40px; height: 20px; margin: 5px;"></div> <div style="border: 1px solid black; width: 40px; height: 20px; margin: 5px;"></div> <div style="border: 1px solid black; width: 40px; height: 20px; margin: 5px;"></div> <div style="border: 1px solid black; width: 40px; height: 20px; margin: 5px; text-align: center;">46007A</div> <div style="border: 1px solid black; width: 40px; height: 20px; margin: 5px;"></div> <div style="border: 1px solid black; width: 40px; height: 20px; margin: 5px;"></div> <div style="border: 1px solid black; width: 40px; height: 20px; margin: 5px;"></div> <div style="border: 1px solid black; width: 40px; height: 20px; margin: 5px;"></div> </div>					
Earlier	Covered by:	Contemporary	Physical relationships		Later than
	Filled by: 46008		Feature Label:	Covers:	
	Cut by:		Includes:	Fill of:	
	Butted by:		Same as:	Cuts: 46007A	
Interpretation and discussion:					
		Internal	External <input checked="" type="checkbox"/>	Structural	Other
possible pit situated next to [46005] poss. prehistoric - undated no finds					
Provisional date: prehistoric - undated					
Registered Artefacts: X			Finds Specify anything not below		
Environmental Samples: 4802			None <input checked="" type="checkbox"/> Pot <input type="checkbox"/> Bone <input type="checkbox"/> CBM <input type="checkbox"/> Flint <input type="checkbox"/> Metal <input type="checkbox"/> Glass <input type="checkbox"/> Wood <input type="checkbox"/>		
Completed by: ES	Date: 30/7/15	Checked by:	Date:		



Sketch of Profile/Plan

for sketch
see [46005]

Levels

OD Highest: /

OD Lowest: /

OD Others /

Other Information

Site Book References /

Photo (film and photo number)

Digital: 100-0444 & 100-0445

Black and White: 200000

Colour:

Checked interpretation:

Basic Interpretation: 200000

Basic Process:

Sketch of Profile/Plan

for sketch
See [46005]

Levels

OD Highest: ✓

OD Lowest: ✓

OD Others ✓

Other Information

Site Book References

Photo (film and photo number)

Digital: 100-0444 & 100-0445

Black and White:

Colour:

Checked interpretation:

Basic Interpretation:

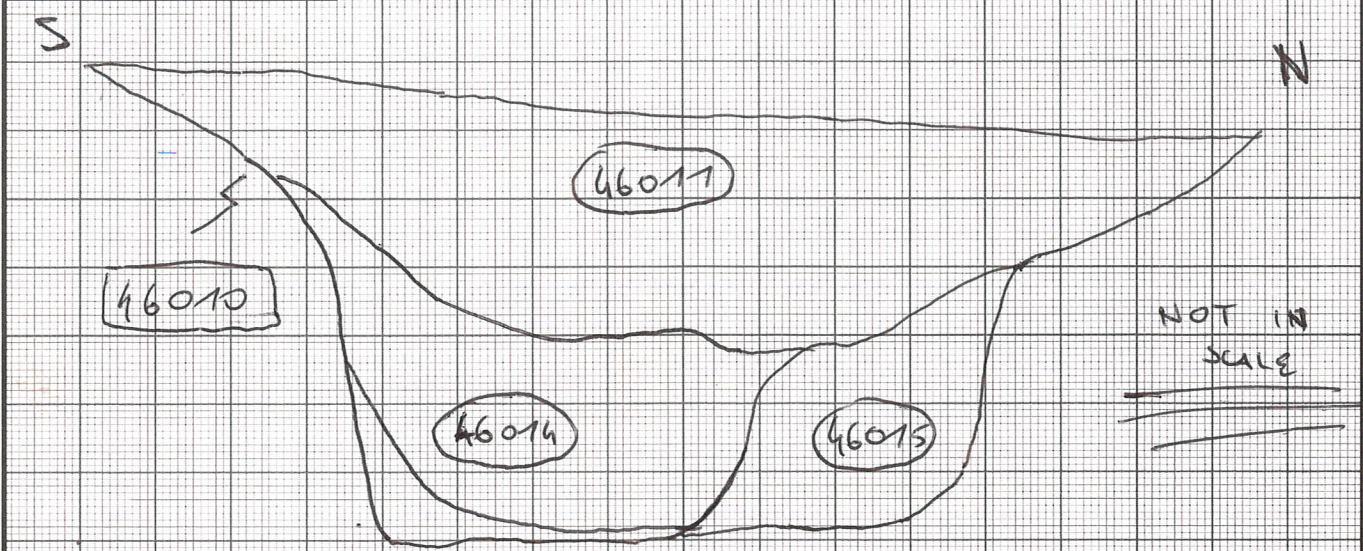
Basic Process:

CONTEXT RECORDING SHEET


SITE CODE: PAD 15	Location: TRENCH 46	Grid Ref: AREA 6	Type: CUT	Context No. 46010	
DEPOSIT:			CUT:		
1. Colour	1. CIRCULAR		1. Shape in plan		
2. Composition/Particle size	2. N/A		2. Corners		
3. Compaction	3. SHARP + STRAIGHT + MODERATE		3. Sides		
4. Inclusions	4. FLAT		4. Base		
5. Horizon clarity	5. E-W		5. Orientation		
6. Contamination risk	6. PART OF THE SOUTH OF MNG DITCH [46009]		6. Other comments		
7. Methods and conditions			Draw profile overleaf		
8. Other comments					
Plan No: GPS Section No: 4603 Lgth: 1m EXCAVATED SLOT Width: 1.86m Thickness/Depth: 0.68m					
Stratigraphic Matrix					
Earlier	Covered by: Filled by: 46010, 46014, 46015 Cut by: Butted by:	Contemporary	Physical relationships Feature Label: 46009 Includes: Same as:	Later than	Covers: Fill of: Cuts: 46002 NAT. Butts:
Interpretation and discussion:					
			Internal	External <input checked="" type="checkbox"/>	
			Structural <input checked="" type="checkbox"/>	Other	
PART OF THE MNG DITCH [46009]					
Provisional date: BRONZE AGE					
Registered Artefacts:			Finds: <input type="checkbox"/> None <input type="checkbox"/> Pot <input type="checkbox"/> Bone <input type="checkbox"/> CBM <input type="checkbox"/> Flint <input type="checkbox"/> Metal <input type="checkbox"/> Glass <input type="checkbox"/> Wood		
Environmental Samples:			Specify anything not below: <input type="checkbox"/>		
Completed by: E.V.		Date: 09/08/15	Checked by:		
				Date:	



Sketch of Profile/Plan AND PROFILE



WEST FACING SECTION OF DITCH [46010]



Levels

OD Highest: OD Lowest: OD Others

Other Information

Site Book References	Photo (film and photo number)
/	Digital: 100-0460 AND 100-0461 (OBLIQUE) (SECTION) FROM NORTH/EAST
	Black and White: FROM EAST
	Colour:

Checked interpretation:	Basic Interpretation:	Basic Process:
-------------------------	-----------------------	----------------

Context No. 46011

Sketch of Profile/Plan

SEE TO [46010]

Levels

OD Highest: ✓

OD Lowest: ✓

OD Others ✓

Other Information

Site Book References

Photo (film and photo number)

Digital: 100-0460, 100-0461

Black and White:

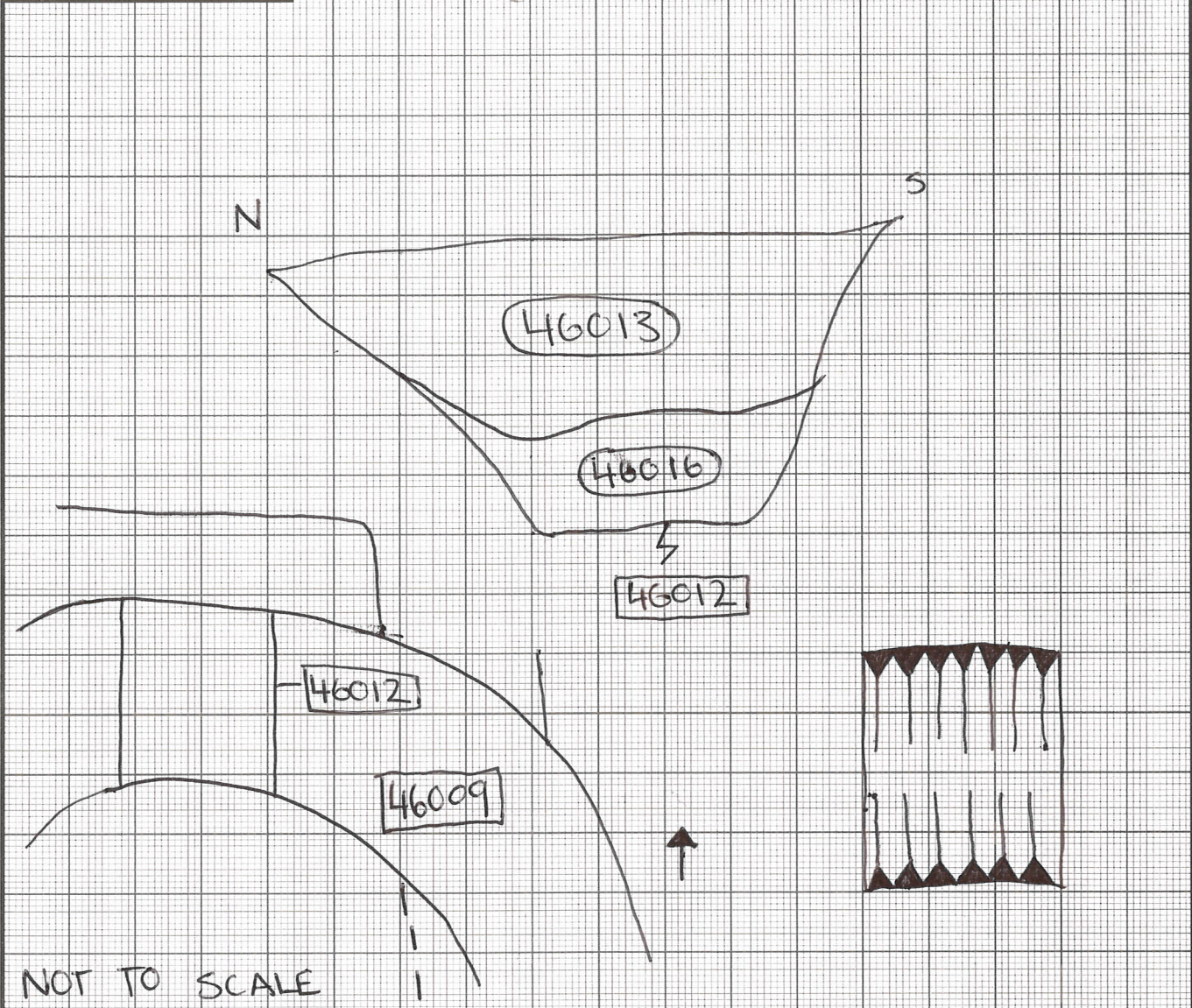
Colour:

Checked interpretation:

Basic Interpretation:

Basic Process:

Sketch of Profile/Plan



Levels

OD Highest: /	OD Lowest: /	OD Others: /
---------------	--------------	--------------

Other Information

Site Book References

/ / / / /

Photo (film and photo number)

Digital: 100 - 0465

Black and White:

Colour:-

Checked interpretation:

Basic Interpretation:

Basic Process:

CONTEXT RECORDING SHEET

SITE CODE: PADIS	Location: AREA TRENCH 46	Grid Ref: AREA 6	Type: FILL	Context No. 46013	
DEPOSIT: 1. Colour 1. Mid Reddish Brown 2. Composition/Particle size 2. Sand 3. Compaction 3. Compact 4. Inclusions 5. Horizon clarity 6. Contamination risk 4. 1% charcoal flecks, angular, 7. Methods and conditions poorly sorted 8. Other comments 5. Good				CUT: 1. Shape in plan 2. Corners 3. Sides 4. Base 5. Orientation 6. Other comments <i>Draw profile overleaf</i>	
6. low					
7. 1m slot of [46009] Ring Ditch, excavated with mattock and cleaned with Hovel, dry natural on top of fill.					
Plan No: GPS	Section No: 4604	Lgth: 1m slot	Width: > 1.12m	Thickness/ Depth: 70.36	
Stratigraphic Matrix					
[]	[]	[]	46002	[]	
This context			46013		
[]	[]	[]	46016	[]	
Earlier	Covered by: 46002-NAT	Contemporary	Physical relationships	Covers: 46016	
	Filled by:		Feature Label: 46009	Fill of: 46012	
	Cut by:		Includes:	Cuts:	
	Butted by:		Same as:	Butts:	
Interpretation and discussion:					
		<input checked="" type="checkbox"/> Internal	<input type="checkbox"/> External	<input type="checkbox"/> Structural	<input type="checkbox"/> Other
Secondary fill of [46012] in Ring Ditch. Charcoal flecks present, no environmental sample taken.					
Provisional date: Bronze Age					
Registered Artefacts:			Finds Specify anything not below []		
Environmental Samples: // // // // //			None <input type="checkbox"/> Pot <input checked="" type="checkbox"/> Bone <input type="checkbox"/> CBM <input type="checkbox"/> Flint <input type="checkbox"/> Metal <input type="checkbox"/> Glass <input type="checkbox"/> Wood <input type="checkbox"/>		
Completed by: V. P		Date: 05/06/15	Checked by: [] Date: []		



Sketch of Profile/Plan

See 46012

Levels

OD Highest:

OD Lowest:

OD Others

Other Information



Site Book References




Photo (film and photo number)

Digital:

Black and White:

Colour:

Checked interpretation:

Basic Interpretation:

Basic Process:

CONTEXT RECORDING SHEET

SITE CODE: PAD 15	Location: TRENCH 46	Grid Ref: AREA 6	Type: FILL	Context No. 46014
DEPOSIT:		CUT:		
1. Colour	1. MID REDDISH BROWN			1. Shape in plan
2. Composition/Particle size	2. SAND			2. Corners
3. Compaction	3. FRAGILE			3. Sides
4. Inclusions	4. CHARCOAL AND CARBON 1%			4. Base
5. Horizon clarity	5. MODERATE			5. Orientation
6. Contamination risk	6. LOW			6. Other comments
7. Methods and conditions	7. MATTOCK + TROWEL (SUNNY AND WINDY WEATHER)			Draw profile overleaf
8. Other comments				
Plan No: GPS	Section No: 4603	Lgth: 1m SLOT	Width:	Thickness/Depth:
Stratigraphic Matrix				
[]	[]	[]	46011	[]
This context				
[]	[]	[]	46014	[]
[]	[]	[]	46015	[]
Earlier	Covered by: 46011	Contemporary	Physical relationships	Covers: 46015
	Filled by:		Feature Label: 46009	Fill of: 46010
	Cut by:		Includes:	Cuts:
	Butted by:		Same as:	Butts:
Interpretation and discussion:			<input checked="" type="checkbox"/> Internal	<input type="checkbox"/> External
			<input type="checkbox"/> Structural	<input type="checkbox"/> Other
MID FILL OF PART OF THE MNG DITCH [46009]				
SMALL AMOUNT CHARCOAL AND CARBON BUT NOT ENVIRONMENTAL				
SAMPLES				
Provisional date: BRONZE AGE				
Registered Artefacts: /			Finds Specify anything not below []	
Environmental Samples: /			None <input checked="" type="checkbox"/> Pot <input type="checkbox"/> Bone <input type="checkbox"/> CBM <input type="checkbox"/> Flint <input type="checkbox"/> Metal <input type="checkbox"/> Glass <input type="checkbox"/> Wood <input type="checkbox"/>	
Completed by: E. V.		Date: 05/08/15		Checked by:
				Date:



Sketch of Profile/Plan

SEE TO [46010]

Levels

OD Highest: /

OD Lowest: /

OD Others /

Other Information

Site Book References /

Photo (film and photo number)

Digital:

Black and White:


Colour:

Checked interpretation:

Basic Interpretation:

Basic Process:

Sketch of Profile/Plan



Levels

OD Highest: /	OD Lowest: /	OD Others /
---------------	--------------	-------------

Other Information

Site Book References /	Photo (film and photo number)
	Digital:
	Black and White:
	Colour:


Checked interpretation: /	Basic Interpretation: /	Basic Process:
---------------------------	-------------------------	----------------

CONTEXT RECORDING SHEET

SITE CODE: PADIS	Location: TRENCH 46	Grid Ref: AREA 6	Type: FILL	Context No. 46016						
DEPOSIT:				CUT:						
1. Colour		Brownish RED		1. Shape in plan						
2. Composition/Particle size		1. Mid Reddish Brown		2. Corners						
3. Compaction		2. Sand		3. Sides						
4. Inclusions		3. Compact		4. Base						
5. Horizon clarity				5. Orientation						
6. Contamination risk		4. 1% Sandstone (Monterton) 3cm diameter, sub-angular, poorly sorted		6. Other comments						
7. Methods and conditions		5. Charcoal flecks - 1%, 2mm in diameter, angular.		Draw profile overleaf						
8. Other comments		5. Good								
		6. Low								
		7. Used mattock to remove bulk and cleared after by trowel. In slot of Ring ditch, completely excavated								
Plan No: GPS	Section No: 4604	Lgth: 1m slot	Width: >1.12	Thickness/Depth: >0.36						
Stratigraphic Matrix										
[]	[]	[]	46013	[]						
This context										
[]	[]	[]	46016	[]						
[]	[]	[]	46012	[]						
Earlier	Covered by:	Contemporary	Physical relationships	Later than	Covers:					
	Filled by:		Feature Label:		Fill of:					
	Cut by:		Includes:		Cuts:					
	Butted by:		Same as:		Butts:					
Interpretation and discussion:			Internal <input checked="" type="checkbox"/>	External <input type="checkbox"/>	Structural <input type="checkbox"/>	Other <input type="checkbox"/>				
1st fill of [46012] in Ring ditch, Monterton sandstone and charcoal inclusions. No environmental sample taken										
Provisional date: Bronze Age										
Registered Artefacts: // // // // //			Finds <input type="checkbox"/>							
Environmental Samples: // // // //			Specify anything not below							
			None <input checked="" type="checkbox"/>	Pot <input type="checkbox"/>	Bone <input type="checkbox"/>	CBM <input type="checkbox"/>	Flint <input type="checkbox"/>	Metal <input type="checkbox"/>	Glass <input type="checkbox"/>	Wood <input type="checkbox"/>
Completed by: VP		Date: 08/08/15		Checked by:		Date:				



Sketch of Profile/Plan



Levels

OD Highest:	OD Lowest:	OD Others
-------------	------------	-----------

Other Information



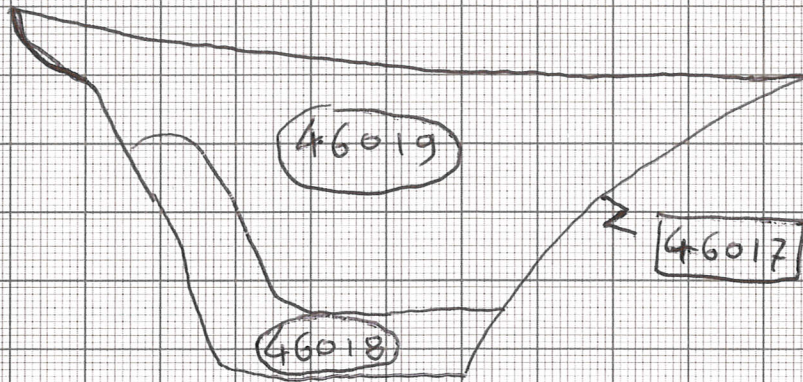
Site Book References 	Photo (film and photo number)
	Digital:
	Black and White:
	Colour:

Checked interpretation:	Basic Interpretation:	Basic Process:
-------------------------	-----------------------	----------------

CONTEXT RECORDING SHEET

SITE CODE: PAD 15	Location: AREA 6	Grid Ref: TRENCH 46	Type: CUT	Context No. 46017					
DEPOSIT:			CUT:						
1. Colour	1. CIRCULAR		1. Shape in plan						
2. Composition/Particle size	2. N/A		2. Corners						
3. Compaction	3. CONVEX AND THEY SLOPE MODERATELY		3. Sides						
4. Inclusions	AND ARE SYMMETRICAL		4. Base						
5. Horizon clarity	4. FLAT		5. Orientation						
6. Contamination risk	5. S-W / N-E		6. Other comments						
7. Methods and conditions	6. SLOT DIG OF PART OF THE RING DITCH [46009]		Draw profile overleaf						
8. Other comments	1 m								
Plan No: GPS	Section No: 4605	Lgth: 1 m SLOT EXCAVATED	Width: 1.45 m	Thickness/ Depth: 0.55 m					
Stratigraphic Matrix									
<div style="display: flex; justify-content: space-around; align-items: center;"> <div style="border: 1px solid black; width: 40px; height: 20px; margin: 5px;"></div> <div style="border: 1px solid black; width: 40px; height: 20px; margin: 5px;"></div> <div style="border: 1px solid black; width: 40px; height: 20px; margin: 5px;"></div> <div style="border: 1px solid black; width: 40px; height: 20px; margin: 5px; text-align: center;">46018</div> <div style="border: 1px solid black; width: 40px; height: 20px; margin: 5px;"></div> <div style="border: 1px solid black; width: 40px; height: 20px; margin: 5px;"></div> <div style="border: 1px solid black; width: 40px; height: 20px; margin: 5px;"></div> <div style="border: 1px solid black; width: 40px; height: 20px; margin: 5px;"></div> </div> <p style="text-align: center; margin: 5px 0;">This context 46017</p> <div style="display: flex; justify-content: space-around; align-items: center;"> <div style="border: 1px solid black; width: 40px; height: 20px; margin: 5px;"></div> <div style="border: 1px solid black; width: 40px; height: 20px; margin: 5px;"></div> <div style="border: 1px solid black; width: 40px; height: 20px; margin: 5px;"></div> <div style="border: 1px solid black; width: 40px; height: 20px; margin: 5px;"></div> <div style="border: 1px solid black; width: 40px; height: 20px; margin: 5px; text-align: center;">46002</div> <div style="border: 1px solid black; width: 40px; height: 20px; margin: 5px;"></div> <div style="border: 1px solid black; width: 40px; height: 20px; margin: 5px;"></div> <div style="border: 1px solid black; width: 40px; height: 20px; margin: 5px;"></div> </div>									
Earlier	Covered by:	Contemporary	Physical relationships		Later than				
	Filled by:		Feature Label:	Covers:					
	Cut by:		Includes:	Fill of:					
	Butted by:		Same as:	Cuts:					
				Butts:					
<table border="1" style="width: 100%; border-collapse: collapse;"> <tr> <td style="width: 50%;">Interpretation and discussion:</td> <td style="width: 10%;">Internal</td> <td style="width: 10%;">External</td> <td style="width: 10%;">Structural</td> <td style="width: 10%;">Other</td> </tr> </table>					Interpretation and discussion:	Internal	External	Structural	Other
Interpretation and discussion:	Internal	External	Structural	Other					
<p>PAD 15 SOUTH/WEST PART OF THE RING DITCH [46009]</p> <p>LOCATED 1 m WEST SIDE FROM [46010]</p>									
Provisional date: BRONZE AGE									
Registered Artefacts:			Finds <input type="text"/>						
Environmental Samples:			Specify anything not below None <input checked="" type="checkbox"/> Pot <input type="checkbox"/> Bone <input type="checkbox"/> CBM <input type="checkbox"/> Flint <input type="checkbox"/> Metal <input type="checkbox"/> Glass <input type="checkbox"/> Wood <input type="checkbox"/>						
Completed by: EV	Date: 17/08/15	Checked by:	Date:						

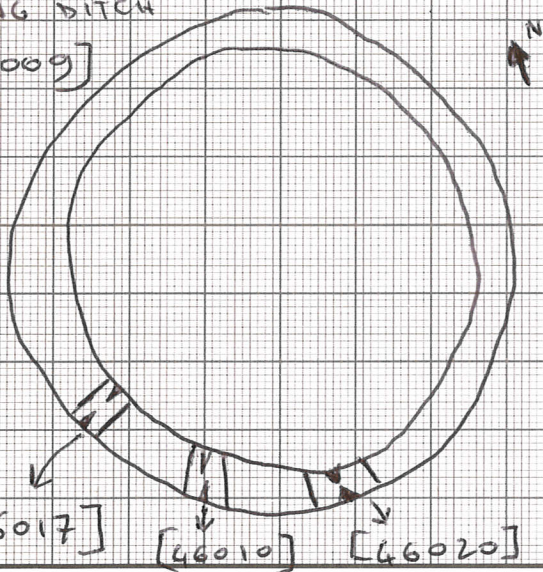
Sketch of Profile/Plan



NORTH / WEST
FACING SECTION
OF [46017]

NOT IN
SCALE

RING DITCH
[46009]



PLAN OF WHERE [46017]

IS IN THE RING DITCH

NOT IN SCALE

Levels

OD Highest: /

OD Lowest: /

OD Others: /

Other Information

Site Book References

Photo (film and photo number)

Digital: 100-0551, 100-0552, 100-0554

Black and White:

Colour:

Checked interpretation:

Basic Interpretation:

Basic Process:

CONTEXT RECORDING SHEET

SITE CODE: PAD 15	Location: AREA 6	Grid Ref: TRENCH 46	Type: FILL	Context No. 46018						
DEPOSIT:			CUT:							
1. Colour	1. LIGHT REDDISH BROWN		1. Shape in plan							
2. Composition/Particle size	2. SANDY SILT		2. Corners							
3. Compaction	3. COMPACT		3. Sides							
4. Inclusions			4. Base							
5. Horizon clarity			5. Orientation							
6. Contamination risk	4. 1% OF 5mm SUB ANGULAR STONES		6. Other comments							
7. Methods and conditions	1% OF CHARCOAL		Draw profile overleaf							
8. Other comments	5. MODERATE									
	6. LOW									
	7. MATTOCK + TROWEL									
Plan No: GPS	Section No: 4605	Lgth: 1 m SLOT EXCAVATED	Width: 1.45 m	Thickness/ Depth: 0.15 m						
Stratigraphic Matrix										
[]	[]	[]	46019	[]	[]	[]	[]			
This context			46018							
[]	[]	[]	[]	46017	[]	[]	[]			
Earlier	Covered by: 46019	Contemporary	Physical relationships		Later than	Covers:				
	Filled by:		Feature Label: 46009	Fill of: 46017						
	Cut by:		Includes:	Cuts:						
	Butted by:		Same as:	Butts:						
Interpretation and discussion:			Internal <input checked="" type="checkbox"/>	External	Structural	Other				
LOWER FILL OF SOUTH / WEST PART OF THE MNG DITCH [46009]										
Provisional date:			BRONZE AGE							
Registered Artefacts: /			Finds							
Environmental Samples: /			Specify anything not below							
			None <input checked="" type="checkbox"/>	Pot <input type="checkbox"/>	Bone <input type="checkbox"/>	CBM <input type="checkbox"/>	Flint <input type="checkbox"/>	Metal <input type="checkbox"/>	Glass <input type="checkbox"/>	Wood <input type="checkbox"/>
Completed by:	EV	Date:	17/08/15	Checked by:				Date:		

Cotswold Archaeology

Context No. 46018

Sketch of Profile/Plan

SEE TO [46017]

Levels

OD Highest: /

OD Lowest: /

OD Others /

Other Information

Site Book References

Photo (film and photo number)

Digital: 100-0551, 100-0552, 100-0554

Black and White:

Colour:

Checked interpretation:

Basic Interpretation:

Basic Process:

CONTEXT RECORDING SHEET

SITE CODE: PAD 15	Location: AREA G	Grid Ref: TRENCH 46	Type: FILL	Context No. 46019						
DEPOSIT:				CUT:						
1. Colour	1. MID REDDISH BROWN			1. Shape in plan						
2. Composition/Particle size	2. SANDY SILT			2. Corners						
3. Compaction	3. COMPACT			3. Sides						
4. Inclusions	4. 1% OF 4mm SUB-ANGULAR STONES			4. Base						
5. Horizon clarity	5. GOOD			5. Orientation						
6. Contamination risk	6. LOW			6. Other comments						
7. Methods and conditions	7. MATTOCK + TROWEL			Draw profile overleaf						
8. Other comments										
Plan No: GPS	Section No: 4605	Lgth: 1 m SLOT EXCAVATED	Width: 1.45 m	Thickness/Depth: 0.4 m						
Stratigraphic Matrix										
[]	[]	[]	46001	[]						
This context 46019										
[]	[]	[]	46018	[]						
Earlier	Covered by: 46001	Contemporary	Physical relationships	Later than	Covers:					
	Filled by:		Feature Label: 46009		Fill of: 46017					
	Cut by:		Includes:		Cuts:					
	Butted by:		Same as:		Butts:					
Interpretation and discussion:										
			<input checked="" type="checkbox"/> Internal	<input type="checkbox"/> External	<input type="checkbox"/> Structural					
UPPER FILL OF SOUTH/WEST PART OF THE RING										
DITCH [46009]										
Provisional date: BRONZE AGE										
Registered Artefacts: <input checked="" type="checkbox"/>			Finds							
Environmental Samples: <input checked="" type="checkbox"/>			Specify anything not below							
			None <input type="checkbox"/>	Pot <input type="checkbox"/>	Bone <input type="checkbox"/>	CBM <input type="checkbox"/>	Flint <input checked="" type="checkbox"/>	Metal <input type="checkbox"/>	Glass <input type="checkbox"/>	Wood <input type="checkbox"/>
Completed by: EV	Date: 17/08/15	Checked by:	Date:							



Sketch of Profile/Plan

SEE TO [46017]

Levels ✓

OD Highest: ✓

OD Lowest: ✓

OD Others ✓

Other Information

Site Book References ✓

Photo (film and photo number)

Digital: 100-0551, 100-0552, 100-0554

Black and White:

Colour:

Checked interpretation:

Basic Interpretation:

Basic Process:

CONTEXT RECORDING SHEET

SITE CODE: PAD 15	Location: Tr. 46	Grid Ref:	Type: cut	Context No. 46020						
DEPOSIT:		1. linear 2. N/A 3. Gentle slope breaking to steep S.E edge 4. Flat / concave slightly concave 5. NE - SW 6. —		CUT:						
1. Colour		7. Shape in plan								
2. Composition/Particle size	Gentle slope breaking to moderate NW edge	8. Corners								
3. Compaction		9. Sides								
4. Inclusions		10. Base								
5. Horizon/clarity		11. Orientation								
6. Contamination risk		12. Other comments								
7. Methods and conditions		Draw profile overleaf								
8. Other comments										
Plan No: GPS	Section No: 4606	Lgth: 1m slot	Width: 1.85m	Thickness/Depth: 0.7m						
Stratigraphic Matrix										
[]	[]	[]	[46021]	[]						
This context [46020]										
[]	[]	[]	[46002]	[]						
Earlier	Covered by: —	Contemporary	Physical relationships	Covers: —						
	Filled by: (46021) (46022) (46023) (46024)		Feature Label: [46009]	Fill of: —						
	Cut by: —		Includes:	Cuts: (46002)						
	Butted by: —		Same as: [46010] [46017]	Butts: —						
Interpretation and discussion:			Internal	<u>External</u>	Structural	Other				
Slot taken through what appears to be circular ditch or barrow [46009] located towards its south east corner. Cut seems to roughly follow similar profile seen in slots [46016] + [46017]. [46020] contains 4 fills (46021) to (46023) (46024). (46024) contained 2 fragments of flint although no other finds were retrieved from any other deposits. It may be that [46020] was initially filled by silty deposits (46021) + (46022) and then perhaps a slumping event from a possible mould material (46023) onto its inner edge. This may then have been covered by silting/waste (46024).										
Provisional date: Bronze age?										
Registered Artefacts: x			Finds							
Environmental Samples: x			Specify anything not below							
			None	Pot	Bone	CBM	Flint	Metal	Glass	Wood
			<input type="checkbox"/>	<input type="checkbox"/>	<input type="checkbox"/>	<input type="checkbox"/>	<input type="checkbox"/>	<input type="checkbox"/>	<input type="checkbox"/>	<input type="checkbox"/>
Completed by: ah			Date: 17/8/15		Checked by:		Date:			

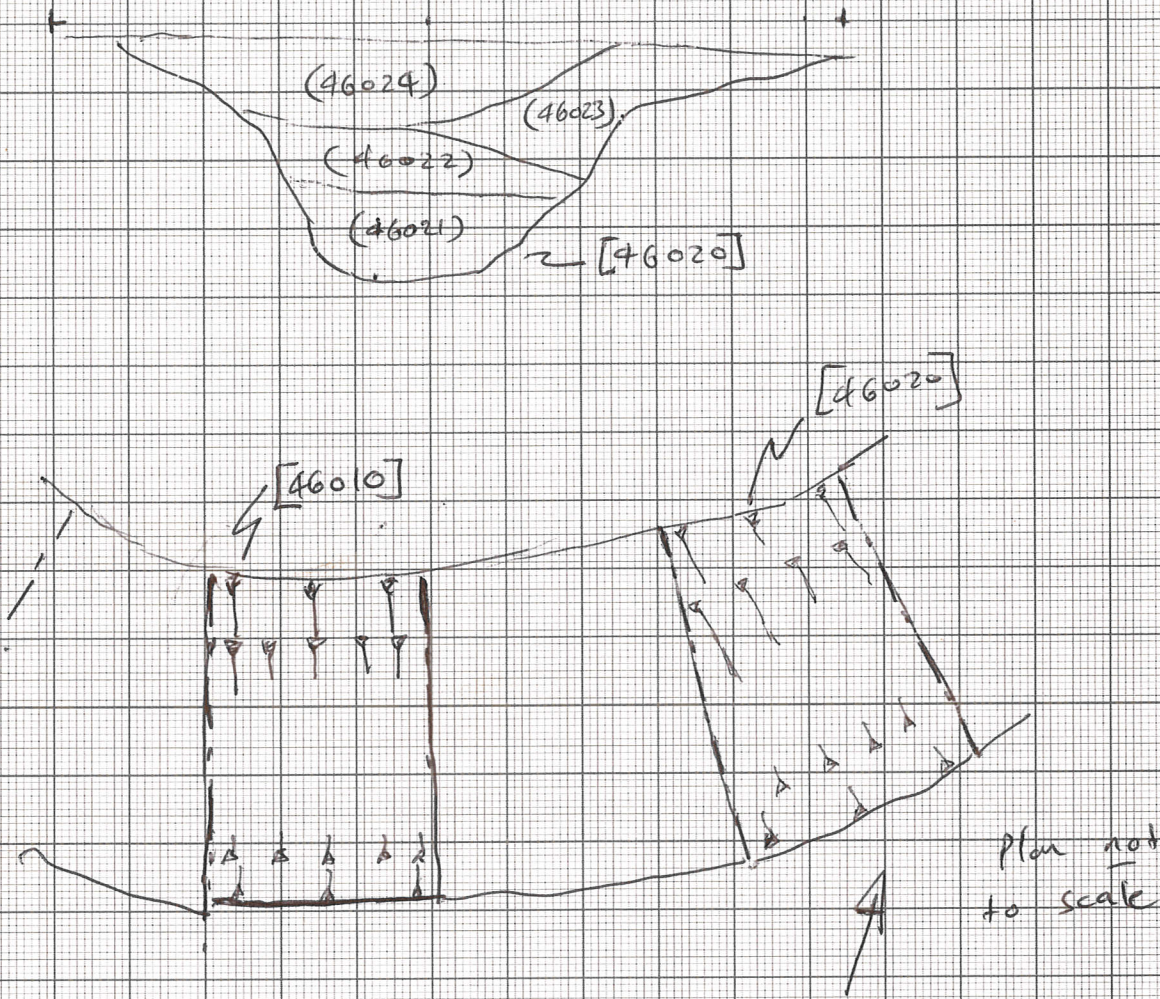


Sketch of Profile/Plan

SE

NW

1:20



Levels

OD Highest:

OD Lowest:

OD Others

Other Information

Site Book References

Photo (film and photo number)

Digital: 100-0557 + 100-0558

Black and White:

Colour:

Checked interpretation:

Basic Interpretation:

Basic Process:

CONTEXT RECORDING SHEET

SITE CODE: PAD15	Location: Tr. 46	Grid Ref:	Type: fill	Context No. 46021						
DEPOSIT:		CUT:								
1. Colour	1. mid pinkish brown	1. Shape in plan	<input checked="" type="checkbox"/> 1. Shape in plan <input checked="" type="checkbox"/> 2. Corners <input checked="" type="checkbox"/> 3. Sides <input checked="" type="checkbox"/> 4. Base <input checked="" type="checkbox"/> 5. Orientation <input checked="" type="checkbox"/> 6. Other comments Draw profile overleaf							
2. Composition/Particle size	2. silt sand	2. Corners								
3. Compaction	3. friable	3. Sides								
4. Inclusions	4. N/A	4. Base								
5. Horizon clarity	5. moderate	5. Orientation								
6. Contamination risk	6. low	6. Other comments								
7. Methods and conditions	7. hand dug / sunny day									
8. Other comments	8. -									
Plan No: GPS		Section No: 4606	Lgth: 1m slot	Width: 0.8m	Thickness/Depth: 0.25m					
Stratigraphic Matrix										
<div style="display: flex; justify-content: space-around; align-items: center;"> <div style="border: 1px solid black; width: 40px; height: 20px; margin: 5px;"></div> <div style="border: 1px solid black; width: 40px; height: 20px; margin: 5px;"></div> <div style="border: 1px solid black; width: 40px; height: 20px; margin: 5px;"></div> <div style="border: 1px solid black; width: 40px; height: 20px; margin: 5px; text-align: center;">46022</div> <div style="border: 1px solid black; width: 40px; height: 20px; margin: 5px;"></div> <div style="border: 1px solid black; width: 40px; height: 20px; margin: 5px;"></div> <div style="border: 1px solid black; width: 40px; height: 20px; margin: 5px;"></div> </div> <p style="text-align: center; margin: 5px 0;">This context 46021</p> <div style="display: flex; justify-content: space-around; align-items: center;"> <div style="border: 1px solid black; width: 40px; height: 20px; margin: 5px;"></div> <div style="border: 1px solid black; width: 40px; height: 20px; margin: 5px;"></div> <div style="border: 1px solid black; width: 40px; height: 20px; margin: 5px;"></div> <div style="border: 1px solid black; width: 40px; height: 20px; margin: 5px; text-align: center;">46020</div> <div style="border: 1px solid black; width: 40px; height: 20px; margin: 5px;"></div> <div style="border: 1px solid black; width: 40px; height: 20px; margin: 5px;"></div> <div style="border: 1px solid black; width: 40px; height: 20px; margin: 5px;"></div> </div>										
Earlier	Covered by: (46022)	Contemporary	Physical relationships		Later than					
	Filled by: —		Feature Label: [46009]			Covers: (46002)				
	Cut by: —		Includes:			Fill of: [46020]				
	Butted by: —		Same as:			Cuts: —				
Butts: —			Butts: —							
Interpretation and discussion:			Internal	<u>External</u>	Structural	Other				
<p>Earliest deposit within ditch slot [46020] of ringditch feature [46009]. Probably primary deposit caused by initial weathering / wash of edges/base of ditch. No finds were retrieved from this deposit.</p>										
Provisional date: Bronze age?										
Registered Artefacts: x			Finds							
Environmental Samples: x			Specify anything not below							
			None	Pot	Bone	CBM	Flint	Metal	Glass	Wood
			<input checked="" type="checkbox"/>	<input type="checkbox"/>	<input type="checkbox"/>	<input type="checkbox"/>	<input type="checkbox"/>	<input type="checkbox"/>	<input type="checkbox"/>	<input type="checkbox"/>
Completed by: ah			Date: 18/8/15		Checked by:		Date:			



Sketch of Profile/Plan

see [46020] for sketches

Levels

OD Highest: /

OD Lowest: /

OD Others /

Other Information

Site Book References

Photo (film and photo number)

Digital: 100-0557 to 100-0558

Black and White:

Colour:

Checked interpretation:

Basic Interpretation:

Basic Process:

CONTEXT RECORDING SHEET

SITE CODE: PAD 15	Location: Tr. 46	Grid Ref:	Type: fill	Context No. 46022
DEPOSIT:				CUT:
1. Colour	1. Mid greyish brown			1. Shape in plan
2. Composition/Particle size	2. Silt sand			2. Corners
3. Compaction	3. friable			3. Sides
4. Inclusions	4. n/a			4. Base
5. Horizon clarity	5. moderate			5. Orientation
6. Contamination risk	6. low			6. Other comments
7. Methods and conditions	7. Hand dug / sunny day			Draw profile overleaf
8. Other comments	8. -			
Plan No: GPS	Section No: 4606	Lgth: 1m within Slot	Width: 0.7m	Thickness/ Depth: 0.15m
Stratigraphic Matrix				
[]	[]	[]	46023	[]
This context				
[]	[]	[]	46021	[]
Earlier	Covered by: (46023)	Contemporary	Physical relationships	Covers: (46021)
	Filled by: -		Feature Label: [46009]	Fill of: [46020]
	Cut by: -		Includes: -	Cuts: -
	Butted by: -		Same as: -	Butts: -
Interpretation and discussion:			Internal	External
Silty deposit overlying earliest deposit (46021) within Slot [46020] of ring gully [46009]. Deposit appears to have come in onto the outer edge of ditch and may be result of silting / wash running down slope into ditch. No finds were retrieved from deposit.				
Provisional date: Bronze age?				
Registered Artefacts:		Finds		
x		Specify anything not below		
Environmental Samples:		None	Pot	Bone
x		<input checked="" type="checkbox"/>	<input type="checkbox"/>	<input type="checkbox"/>
		CBM	Flint	Metal
		<input type="checkbox"/>	<input type="checkbox"/>	<input type="checkbox"/>
		Glass	Wood	
		<input type="checkbox"/>	<input type="checkbox"/>	
Completed by: ah	Date: 18/8/15	Checked by:	Date:	



Sketch of Profile/Plan

see [46020] for sketches

Levels

OD Highest: /

OD Lowest: /

OD Others /

Other Information

Site Book References

/

Photo (film and photo number)

Digital: 100-0557 + 100-0558

Black and White:

Colour:

Checked interpretation:

Basic Interpretation:

Basic Process:

Sketch of Profile/Plan

see (46020) for sketches

Levels

OD Highest: /

OD Lowest: /

OD Others /

Other Information

Site Book References

Photo (film and photo number)

Digital: 100-0557 + 100-0558

Black and White:

Colour:

Checked interpretation:

Basic Interpretation:

Basic Process:

Sketch of Profile/Plan

see [46020] for sketches

Levels

OD Highest:

OD Lowest:

OD Others

Other Information

Site Book References

Photo (film and photo number)

Digital: 100-0557 + 100-0558

Black and White:

Colour:

Checked interpretation:

Basic Interpretation:

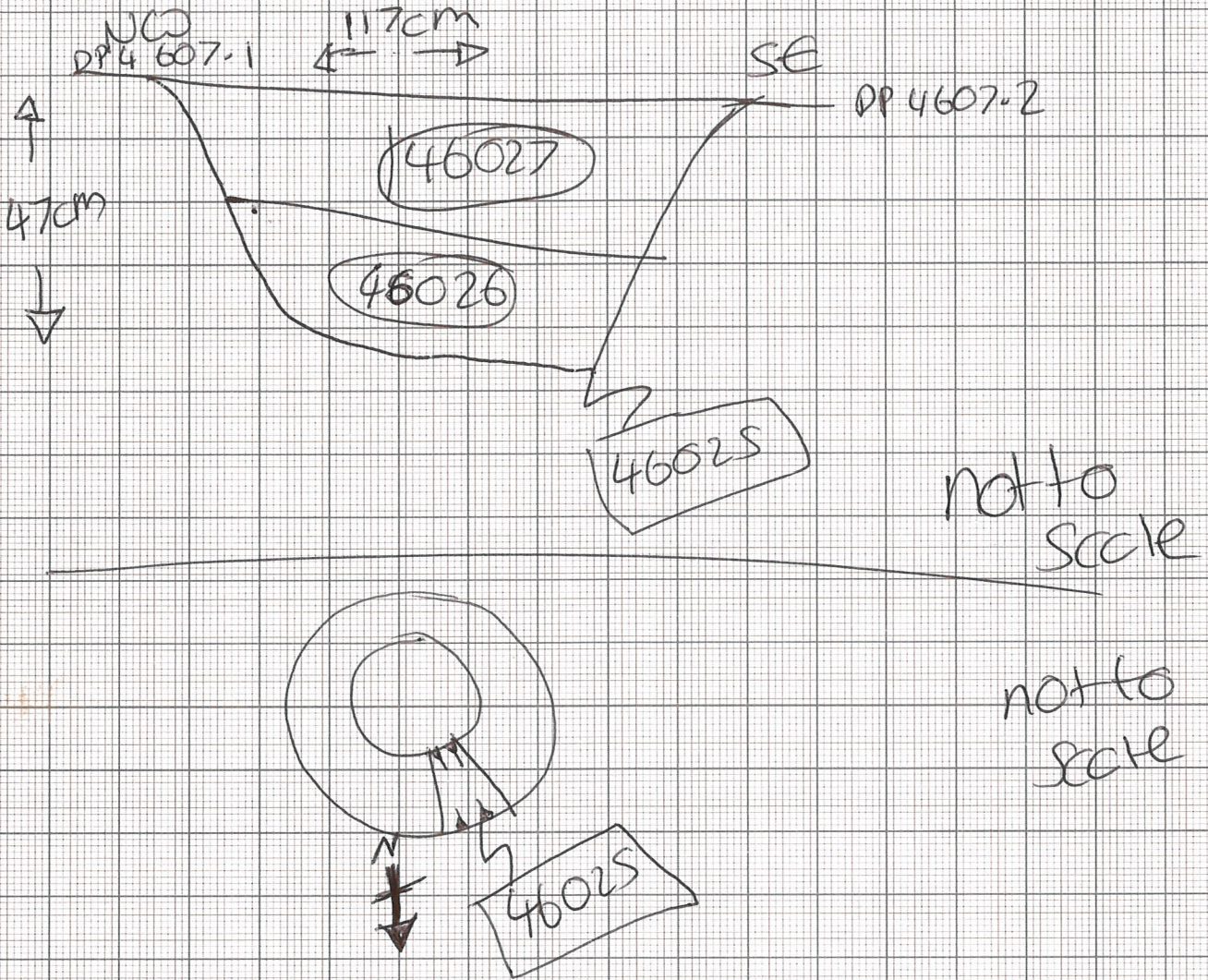
Basic Process:

CONTEXT RECORDING SHEET

SITE CODE: PADIS	Location: Trench 46	Grid Ref: Area 6	Type: Cut	Context No. 46025						
DEPOSIT:			CUT:							
1. Colour	1. circular		1. Shape in plan							
2. Composition/Particle size	2. N/A		2. Corners							
3. Compaction	3. steep steep gradient		3. Sides							
4. Inclusions	4. flat - slightly concave in areas		4. Base							
5. Horizon clarity	5. North west to SE section of a circular feature		5. Orientation							
6. Contamination risk	6. part of feature [46009]		6. Other comments							
7. Methods and conditions	flint finds (1xbag)		Draw profile overleaf							
8. Other comments										
Plan No: GPS	Section No: 4607	Lgth: excavated 115cm	Width: 117cm	Thickness/Depth: 46cm						
Stratigraphic Matrix										
[]	[]	[]	[]	[]						
This context		[46025]								
[]	[]	[]	[]	[]						
Earlier	Covered by:	Contemporary	Physical relationships	Later than						
	Filled by: 46026 46027		Feature Label: [46009]							
	Cut by:		Includes:							
	Butted by:		Same as: 46010, 46012 46017, 46020, 46025 46030							
			Covers:							
			Fill of:							
			Cuts:	46002						
			Butts:							
Interpretation and discussion:										
		Internal	External	Structural	Other					
another slot from feature 46009										
which could be a possible ring ditch of										
prehistoric date										
some flint finds (1xbag) from (46027)										
a sample was taken from (46026)										
Provisional date: Prehistoric										
Registered Artefacts:			Finds							
Environmental Samples: 4804			Specify anything not below							
			None	Pot	Bone	CBM	Flint	Metal	Glass	Wood
			<input type="checkbox"/>	<input type="checkbox"/>	<input type="checkbox"/>	<input type="checkbox"/>	<input checked="" type="checkbox"/>	<input type="checkbox"/>	<input type="checkbox"/>	<input type="checkbox"/>
Completed by: ES	Date: 18/8/15	Checked by:			Date:					



Sketch of Profile/Plan



Levels

OD Highest: /

OD Lowest: /

OD Others /

Other Information

Site Book References

Photo (film and photo number)

Digital:

100-559 - 561

Black and White:

Colour:

Checked interpretation:

Basic Interpretation:

Basic Process:

CONTEXT RECORDING SHEET

SITE CODE: PADIS	Location: Trench 46	Grid Ref: Area 6	Type: Fill	Context No. 46026					
DEPOSIT:		1. mid pinkish brown 2. silt sand 3. friable 4. < 1% charcoal, < 1% burnt bone 5. good 6. low 7. mattock + trowel							
1. Colour				CUT:					
2. Composition/Particle size				1. Shape in plan					
3. Compaction				2. Corners					
4. Inclusions				3. Sides					
5. Horizon clarity				4. Base					
6. Contamination risk				5. Orientation					
7. Methods and conditions				6. Other comments					
8. Other comments				Draw profile overleaf					
Plan No: GPS	Section No: 4607	Lgth: excavated 11.5cm	Width: 117cm	Thickness/ Depth: 21cm					
Stratigraphic Matrix									
[]	[]	[]	[]	[46027]	[]	[]	[]		
This context [46026]									
[]	[]	[]	[]	[46025]	[]	[]	[]		
Earlier	Covered by: 46027	Contemporary	Physical relationships		Later than	Covers: —			
	Filled by: —		Feature Label: 46009	Fill of: 46025					
	Cut by: —		Includes: —	Cuts: —					
	Butted by: —		Same as: —	Butts: —					
Interpretation and discussion:					Internal	External	Structural	Other	
earliest fill of [46025] which is part of a ring ditch, feature [46009] this fill contained burnt bone r flint so an environmental sample was taken <div style="text-align: right;">4804</div>									
Provisional date: Prehistoric									
Registered Artefacts:					Finds				
Environmental Samples:					Specify anything not below				
					None	Pot	Bone	CBM	Flint
Completed by: ES					Date: 18/8/13		Checked by:		Date:



Sketch of Profile/Plan

See context sheet
46025

Levels

OD Highest: ✓

OD Lowest: ✓

OD Others ✓

Other Information

Site Book References

Photo (film and photo number)

Digital:

100-559-561

Black and White:

Colour:

Checked interpretation:

Basic Interpretation:

Basic Process:

Context No. 46027

Sketch of Profile/Plan

see context
sheet

46025

Levels

OD Highest: /

OD Lowest: /

OD Others /

Other Information

Site Book References

Photo (film and photo number)

Digital: 100 - 559 - 861

Black and White:

Colour:

Checked interpretation:

Basic Interpretation:

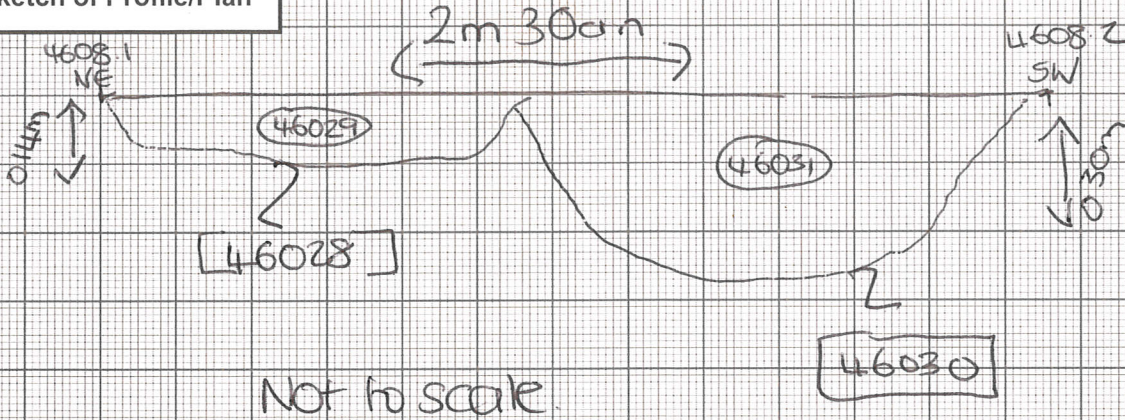
Basic Process:

CONTEXT RECORDING SHEET

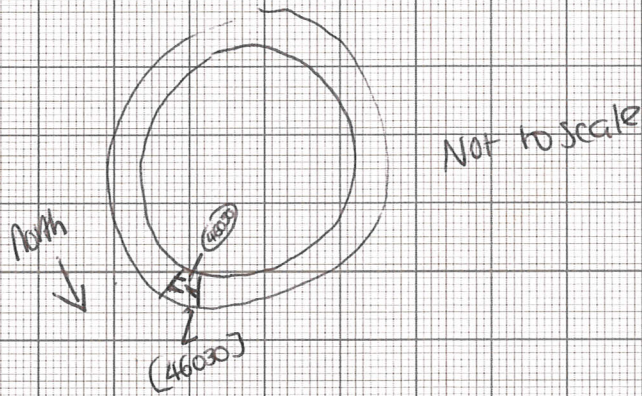
SITE CODE: PAD 15	Location: Trench 46 Area 6	Grid Ref: Area 6	Type: CUT	Context No. 46028								
DEPOSIT:			CUT:									
1. Colour	① linear		1. Shape in plan									
2. Composition/Particle size	② square, concave		2. Corners									
3. Compaction	③ rounded, concave		3. Sides									
4. Inclusions	④ rounded		4. Base									
5. Horizon/clarity	⑤ west facing		5. Orientation									
6. Contamination risk	⑥ Base is hard clayey.		6. Other comments									
7. Methods and conditions			Draw profile overleaf									
8. Other comments												
Plan No: GPS	Section No: 4608	Lgth: 0.91m excavated	Width: 1.25m	Thickness/ Depth: 0.14m								
Stratigraphic Matrix												
[]	[]	[]	46029	4600	[]	[]	[]					
This context												
46028												
[]	[]	[]	[]	46002	[]	[]	[]					
Earlier	Covered by: 46001	Contemporary	Physical relationships		Later than	Covers: 46002						
	Filled by: 46029		Feature Label: 46009	Fill of:								
	Cut by:		Includes:	Cuts: 46030								
	Butted by:		Same as:	Butts:								
Interpretation and discussion:					Internal	External	Structural	Other				
Possible post-medieval linear ditch. Cuts [46030], a 1m excavated slot of a Bronze Age ring ditch [46009]												
Provisional date: B Post Medieval												
Registered Artefacts: /					Finds							
Environmental Samples: /					Specify anything not below							
					None	Pot	Bone	CBM	Flint	Metal	Glass	Wood
					<input checked="" type="checkbox"/>	<input checked="" type="checkbox"/>	<input type="checkbox"/>	<input type="checkbox"/>	<input type="checkbox"/>	<input type="checkbox"/>	<input type="checkbox"/>	<input type="checkbox"/>
Completed by: KW			Date: 18/08/15		Checked by:			Date:				



Sketch of Profile/Plan



Not to scale.



Levels

OD Highest: /

OD Lowest: /

OD Others: /

Other Information

Site Book References

Photo (film and photo number)

Digital: 100-562 up to 100-564

Black and White: /

Colour: /

Checked interpretation:

Basic Interpretation:

Basic Process:

CONTEXT RECORDING SHEET

SITE CODE: PAD 15	Location: Trench 46	Grid Ref: Area 6	Type: fill	Context No. 46029								
DEPOSIT:		CUT:										
1. Colour	① mid-reddish brown	1. Shape in plan	 2. Corners 3. Sides 4. Base 5. Orientation 6. Other comments Draw profile overleaf 									
2. Composition/Particle size	② silty sand, silty sand	2. Corners										
3. Compaction	③ compact	3. Sides										
4. Inclusions	④ no inclusions	4. Base										
5. Horizon clarity	⑤ good	5. Orientation										
6. Contamination risk	⑥ medium	6. Other comments										
7. Methods and conditions	⑦ mattock and trowel											
8. Other comments	⑧ Thick level of hard clay on east side of ditch											
Plan No: aps		Section No: 4608		Lgth: excavated 0.91m		Width: 1.25m		Thickness/Depth: 0.14m				
Stratigraphic Matrix												
<pre> graph TD A[] --- B[] A --- C[] A --- D[] A --- E[] A --- F[] A --- G[] A --- H[] A --- I[] A --- J[] A --- K[] A --- L[] A --- M[] A --- N[] A --- O[] A --- P[] A --- Q[] A --- R[] A --- S[] A --- T[] A --- U[] A --- V[] A --- W[] A --- X[] A --- Y[] A --- Z[] A --- AA[] A --- AB[] A --- AC[] A --- AD[] A --- AE[] A --- AF[] A --- AG[] A --- AH[] A --- AI[] A --- AJ[] A --- AK[] A --- AL[] A --- AM[] A --- AN[] A --- AO[] A --- AP[] A --- AQ[] A --- AR[] A --- AS[] A --- AT[] A --- AU[] A --- AV[] A --- AW[] A --- AX[] A --- AY[] A --- AZ[] A --- BA[] A --- BB[] A --- BC[] A --- BD[] A --- BE[] A --- BF[] A --- BG[] A --- BH[] A --- BI[] A --- BJ[] A --- BK[] A --- BL[] A --- BM[] A --- BN[] A --- BO[] A --- BP[] A --- BQ[] A --- BR[] A --- BS[] A --- BT[] A --- BU[] A --- BV[] A --- BW[] A --- BX[] A --- BY[] A --- BZ[] A --- CA[] A --- CB[] A --- CC[] A --- CD[] A --- CE[] A --- CF[] A --- CG[] A --- CH[] A --- CI[] A --- CJ[] A --- CK[] A --- CL[] A --- CM[] A --- CN[] A --- CO[] A --- CP[] A --- CQ[] A --- CR[] A --- CS[] A --- CT[] A --- CU[] A --- CV[] A --- CW[] A --- CX[] A --- CY[] A --- CZ[] A --- DA[] A --- DB[] A --- DC[] A --- DD[] A --- DE[] A --- DF[] A --- DG[] A --- DH[] A --- DI[] A --- DJ[] A --- DK[] A --- DL[] A --- DM[] A --- DN[] A --- DO[] A --- DP[] A --- DQ[] A --- DR[] A --- DS[] A --- DT[] A --- DU[] A --- DV[] A --- DW[] A --- DX[] A --- DY[] A --- DZ[] A --- EA[] A --- EB[] A --- EC[] A --- ED[] A --- EE[] A --- EF[] A --- EG[] A --- EH[] A --- EI[] A --- EJ[] A --- EK[] A --- EL[] A --- EM[] A --- EN[] A --- EO[] A --- EP[] A --- EQ[] A --- ER[] A --- ES[] A --- ET[] A --- EU[] A --- EV[] A --- EW[] A --- EX[] A --- EY[] A --- EZ[] A --- FA[] A --- FB[] A --- FC[] A --- FD[] A --- FE[] A --- FF[] A --- FG[] A --- FH[] A --- FI[] A --- FJ[] A --- FK[] A --- FL[] A --- FM[] A --- FN[] A --- FO[] A --- FP[] A --- FQ[] A --- FR[] A --- FS[] A --- FT[] A --- FU[] A --- FV[] A --- FW[] A --- FX[] A --- FY[] A --- FZ[] A --- GA[] A --- GB[] A --- GC[] A --- GD[] A --- GE[] A --- GF[] A --- GG[] A --- GH[] A --- GI[] A --- GJ[] A --- GK[] A --- GL[] A --- GM[] A --- GN[] A --- GO[] A --- GP[] A --- GQ[] A --- GR[] A --- GS[] A --- GT[] A --- GU[] A --- GV[] A --- GW[] A --- GX[] A --- GY[] A --- GZ[] A --- HA[] A --- HB[] A --- HC[] A --- HD[] A --- HE[] A --- HF[] A --- HG[] A --- HH[] A --- HI[] A --- HJ[] A --- HK[] A --- HL[] A --- HM[] A --- HN[] A --- HO[] A --- HP[] A --- HQ[] A --- HR[] A --- HS[] A --- HT[] A --- HU[] A --- HV[] A --- HW[] A --- HX[] A --- HY[] A --- HZ[] A --- IA[] A --- IB[] A --- IC[] A --- ID[] A --- IE[] A --- IF[] A --- IG[] A --- IH[] A --- II[] A --- IJ[] A --- IK[] A --- IL[] A --- IM[] A --- IN[] A --- IO[] A --- IP[] A --- IQ[] A --- IR[] A --- IS[] A --- IT[] A --- IU[] A --- IV[] A --- IW[] A --- IX[] A --- IY[] A --- IZ[] A --- JA[] A --- JB[] A --- JC[] A --- JD[] A --- JE[] A --- JF[] A --- JG[] A --- JH[] A --- JI[] A --- JJ[] A --- JK[] A --- JL[] A --- JM[] A --- JN[] A --- JO[] A --- JP[] A --- JQ[] A --- JR[] A --- JS[] A --- JT[] A --- JU[] A --- JV[] A --- JW[] A --- JX[] A --- JY[] A --- JZ[] A --- KA[] A --- KB[] A --- KC[] A --- KD[] A --- KE[] A --- KF[] A --- KG[] A --- KH[] A --- KI[] A --- KJ[] A --- KK[] A --- KL[] A --- KM[] A --- KN[] A --- KO[] A --- KP[] A --- KQ[] A --- KR[] A --- KS[] A --- KT[] A --- KU[] A --- KV[] A --- KW[] A --- KX[] A --- KY[] A --- KZ[] A --- LA[] A --- LB[] A --- LC[] A --- LD[] A --- LE[] A --- LF[] A --- LG[] A --- LH[] A --- LI[] A --- LJ[] A --- LK[] A --- LL[] A --- LM[] A --- LN[] A --- LO[] A --- LP[] A --- LQ[] A --- LR[] A --- LS[] A --- LT[] A --- LU[] A --- LV[] A --- LW[] A --- LX[] A --- LY[] A --- LZ[] A --- MA[] A --- MB[] A --- MC[] A --- MD[] A --- ME[] A --- MF[] A --- MG[] A --- MH[] A --- MI[] A --- MJ[] A --- MK[] A --- ML[] A --- MM[] A --- MN[] A --- MO[] A --- MP[] A --- MQ[] A --- MR[] A --- MS[] A --- MT[] A --- MU[] A --- MV[] A --- MW[] A --- MX[] A --- MY[] A --- MZ[] A --- NA[] A --- NB[] A --- NC[] A --- ND[] A --- NE[] A --- NF[] A --- NG[] A --- NH[] A --- NI[] A --- NJ[] A --- NK[] A --- NL[] A --- NM[] A --- NN[] A --- NO[] A --- NP[] A --- NQ[] A --- NR[] A --- NS[] A --- NT[] A --- NU[] A --- NV[] A --- NW[] A --- NX[] A --- NY[] A --- NZ[] A --- OA[] A --- OB[] A --- OC[] A --- OD[] A --- OE[] A --- OF[] A --- OG[] A --- OH[] A --- OI[] A --- OJ[] A --- OK[] A --- OL[] A --- OM[] A --- ON[] A --- OO[] A --- OP[] A --- OQ[] A --- OR[] A --- OS[] A --- OT[] A --- OU[] A --- OV[] A --- OW[] A --- OX[] A --- OY[] A --- OZ[] A --- PA[] A --- PB[] A --- PC[] A --- PD[] A --- PE[] A --- PF[] A --- PG[] A --- PH[] A --- PI[] A --- PJ[] A --- PK[] A --- PL[] A --- PM[] A --- PN[] A --- PO[] A --- PP[] A --- PQ[] A --- PR[] A --- PS[] A --- PT[] A --- PU[] A --- PV[] A --- PW[] A --- PX[] A --- PY[] A --- PZ[] A --- QA[] A --- QB[] A --- QC[] A --- QD[] A --- QE[] A --- QF[] A --- QG[] A --- QH[] A --- QI[] A --- QJ[] A --- QK[] A --- QL[] A --- QM[] A --- QN[] A --- QO[] A --- QP[] A --- QQ[] A --- QR[] A --- QS[] A --- QT[] A --- QU[] A --- QV[] A --- QW[] A --- QX[] A --- QY[] A --- QZ[] A --- RA[] A --- RB[] A --- RC[] A --- RD[] A --- RE[] A --- RF[] A --- RG[] A --- RH[] A --- RI[] A --- RJ[] A --- RK[] A --- RL[] A --- RM[] A --- RN[] A --- RO[] A --- RP[] A --- RQ[] A --- RR[] A --- RS[] A --- RT[] A --- RU[] A --- RV[] A --- RW[] A --- RX[] A --- RY[] A --- RZ[] A --- SA[] A --- SB[] A --- SC[] A --- SD[] A --- SE[] A --- SF[] A --- SG[] A --- SH[] A --- SI[] A --- SJ[] A --- SK[] A --- SL[] A --- SM[] A --- SN[] A --- SO[] A --- SP[] A --- SQ[] A --- SR[] A --- SS[] A --- ST[] A --- SU[] A --- SV[] A --- SW[] A --- SX[] A --- SY[] A --- SZ[] A --- TA[] A --- TB[] A --- TC[] A --- TD[] A --- TE[] A --- TF[] A --- TG[] A --- TH[] A --- TI[] A --- TJ[] A --- TK[] A --- TL[] A --- TM[] A --- TN[] A --- TO[] A --- TP[] A --- TQ[] A --- TR[] A --- TS[] A --- TT[] A --- TU[] A --- TV[] A --- TW[] A --- TX[] A --- TY[] A --- TZ[] A --- UA[] A --- UB[] A --- UC[] A --- UD[] A --- UE[] A --- UF[] A --- UG[] A --- UH[] A --- UI[] A --- UJ[] A --- UK[] A --- UL[] A --- UM[] A --- UN[] A --- UO[] A --- UP[] A --- UQ[] A --- UR[] A --- US[] A --- UT[] A --- UY[] A --- UZ[] A --- VA[] A --- VB[] A --- VC[] A --- VD[] A --- VE[] A --- VF[] A --- VG[] A --- VH[] A --- VI[] A --- VJ[] A --- VK[] A --- VL[] A --- VM[] A --- VN[] A --- VO[] A --- VP[] A --- VQ[] A --- VR[] A --- VS[] A --- VT[] A --- VU[] A --- VV[] A --- VW[] A --- VX[] A --- VY[] A --- VZ[] A --- WA[] A --- WB[] A --- WC[] A --- WD[] A --- WE[] A --- WF[] A --- WG[] A --- WH[] A --- WI[] A --- WJ[] A --- WK[] A --- WL[] A --- WM[] A --- WN[] A --- WO[] A --- WP[] A --- WQ[] A --- WR[] A --- WS[] A --- WT[] A --- WU[] A --- WV[] A --- WW[] A --- WX[] A --- WY[] A --- WZ[] A --- XA[] A --- XB[] A --- XC[] A --- XD[] A --- XE[] A --- XF[] A --- XG[] A --- XH[] A --- XI[] A --- XJ[] A --- XK[] A --- XL[] A --- XM[] A --- XN[] A --- XO[] A --- XP[] A --- XQ[] A --- XR[] A --- XS[] A --- XT[] A --- XU[] A --- XV[] A --- XW[] A --- XX[] A --- XY[] A --- XZ[] A --- YA[] A --- YB[] A --- YC[] A --- YD[] A --- YE[] A --- YF[] A --- YG[] A --- YH[] A --- YI[] A --- YJ[] A --- YK[] A --- YL[] A --- YM[] A --- YN[] A --- YO[] A --- YP[] A --- YQ[] A --- YR[] A --- YS[] A --- YT[] A --- YU[] A --- YV[] A --- YW[] A --- YX[] A --- YY[] A --- YZ[] A --- ZA[] A --- ZB[] A --- ZC[] A --- ZD[] A --- ZE[] A --- ZF[] A --- ZG[] A --- ZH[] A --- ZI[] A --- ZJ[] A --- ZK[] A --- ZL[] A --- ZM[] A --- ZN[] A --- ZO[] A --- ZP[] A --- ZQ[] A --- ZR[] A --- ZS[] A --- ZT[] A --- ZU[] A --- ZV[] A --- ZW[] A --- ZX[] A --- ZY[] A --- ZZ[] </pre>												
Covered by: 46001		Physical relationships		Covers:								
Earlier	Filled by:		Feature Label: 46009		Fill of: 46028							
	Cut by:		Includes:		Cuts: 46030							
	Butted by:		Same as:		Butts:							
Interpretation and discussion:						Internal	External	Structural	Other			
Possible post-medieval linear ditch. Cuts [46009] [46030], and part of the bronze age rug ditch [46009]												
There is a line of hard clay running through both [46028] + [46030]												
Provisional date: post-medieval												
Registered Artefacts: /					Finds							
Environmental Samples: /					Specify anything not below							
					None	Pot	Bone	CBM	Flint	Metal	Glass	Wood
					<input checked="" type="checkbox"/>	<input type="checkbox"/>	<input type="checkbox"/>	<input type="checkbox"/>	<input type="checkbox"/>	<input type="checkbox"/>	<input type="checkbox"/>	<input type="checkbox"/>
Completed by: KW			Date: 18/10/15			Checked by:			Date:			

Sketch of Profile/Plan

See context sheet
[46028]

Levels

OD Highest: ✓

OD Lowest: ✓

OD Others ✓

Other Information

Site Book References

Photo (film and photo number)

Digital: 100-562 ~~470~~ 564

Black and White: ✓

Colour: ✓

Checked interpretation:

Basic Interpretation:

Basic Process:

Sketch of Profile/Plan

See context sheet
[46028]

Levels

OD Highest: /

OD Lowest: /

OD Others /

Other Information

Site Book References

Photo (film and photo number)

Digital: ~~476~~ 100-S62 upho S64.

Black and White: /

Colour: /

Checked interpretation:

Basic Interpretation:

Basic Process:

CONTEXT RECORDING SHEET

SITE CODE: PAD 15	Location: Trench 46	Grid Ref: Area 6	Type: fill	Context No. 406 46031								
DEPOSIT: 1. Colour: ① mid reddish brown 2. Composition/Particle size: ② silty sand 3. Compaction: ③ no inclusions, compact 4. Inclusions: ④ no inclusions 5. Horizon clarity: ⑤ Good 6. Contamination risk: ⑥ medium 7. Methods and conditions: ⑦ Trowel and mattock 8. Other comments: ⑧ Compact clay base on east side of ditch.				CUT: 1. Shape in plan 2. Corners 3. Sides 4. Base 5. Orientation 6. Other comments Draw profile overleaf								
Plan No: GPS	Section No: 4608	Lgth: excavated 0.91m	Width: 1.11m	Thickness/ Depth: 0.30								
Stratigraphic Matrix												
□	□	□	□	46001	□	□	□					
This context				46031								
□	□	□	□	46030	□	□	□					
Earlier	Covered by: 46001	Contemporary	Physical relationships		Later than	Covers:						
	Filled by:		Feature Label: 46009			Fill of: 46030						
	Cut by: 46028		Includes:			Cuts:						
	Butted by:		Same as:			Butts:						
Interpretation and discussion:					Internal	External	Structural	Other				
Part of Bronze Age long ditch [46009]. Cut by later post medieval linear ditch [46028]												
No finds												
Provisional date: Bronze Age												
Registered Artefacts: /					Finds: Specify anything not below <input type="text"/>							
Environmental Samples: /					None	Pot	Bone	CBM	Flint	Metal	Glass	Wood
					<input checked="" type="checkbox"/>	<input type="checkbox"/>	<input type="checkbox"/>	<input type="checkbox"/>	<input type="checkbox"/>	<input type="checkbox"/>	<input type="checkbox"/>	<input type="checkbox"/>
Completed by: KW			Date: 18/8/15		Checked by:			Date:				



Sketch of Profile/Plan

See context sheet
[46031]
[46028]

Levels

OD Highest: /

OD Lowest: /

OD Others: /

Other Information

Site Book References

Photo (film and photo number)

Digital: 100-562 upto 564

Black and White: /

Colour: /

Checked interpretation: /

Basic Interpretation: /

Basic Process: /

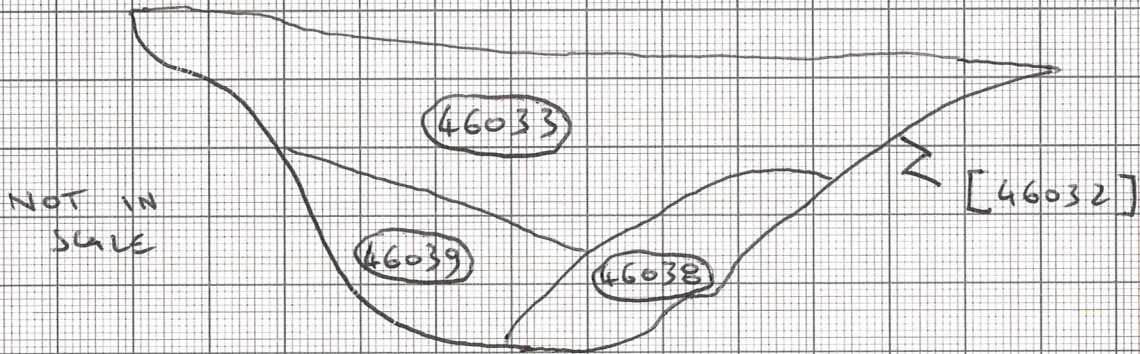
CONTEXT RECORDING SHEET

SITE CODE: PAD 15	Location: AREA 6	Grid Ref: TRENCH 46	Type: CUT	Context No. 46032							
DEPOSIT:		CUT:									
1. Colour		1. Shape in plan									
2. Composition/Particle size		2. Corners									
3. Compaction		3. Sides									
4. Inclusions		4. Base									
5. Horizon clarity		5. Orientation									
6. Contamination risk		6. Other comments									
7. Methods and conditions		Draw profile overleaf									
8. Other comments											
1. CIRCULAR 2. N/A 3. CONVEX AND THEY SLOPE MODERATELY AND ARE SYMMETRICAL 4. FLAT 5. S-W / N-E											
6. 1 m SLOT DIG OF SOUTH-WEST PART OF THE RING DITCH [46009]											
Plan No: GPS	Section No: 4609	Lgth: 1 m SLOT EXCAVATED	Width: 1.60 m	Thickness/Depth: 0.45 m							
Stratigraphic Matrix											
[]	[]	[]	[46038]	[]	[]	[]	[]				
		This context									
[]	[]	[]	[46032]	[]	[]	[]	[]				
[]	[]	[]	[]	[46002]	[]	[]	[]				
Earlier	Covered by:	Contemporary	Physical relationships		Later than	Covers:					
	Filled by: 46033, 46038, 46039		Feature Label: 46009			Fill of:					
	Cut by:		Includes:			Cuts: 46002					
	Butted by:		Same as:			Butts:					
Interpretation and discussion:			Internal	External <input checked="" type="checkbox"/>	Structural <input checked="" type="checkbox"/>	Other					
SOUTH / WEST PART OF THE RING DITCH [46009]											
LOCATED 1m WEST SIDE FROM [46017]											
Provisional date: BRONZE AGE											
Registered Artefacts: <input checked="" type="checkbox"/>				Finds							
Environmental Samples: <input checked="" type="checkbox"/>				Specify anything not below							
				None <input checked="" type="checkbox"/>	Pot <input type="checkbox"/>	Bone <input type="checkbox"/>	CBM <input type="checkbox"/>	Flint <input type="checkbox"/>	Metal <input type="checkbox"/>	Glass <input type="checkbox"/>	Wood <input type="checkbox"/>
Completed by: EV			Date: 19/8/15		Checked by:			Date:			

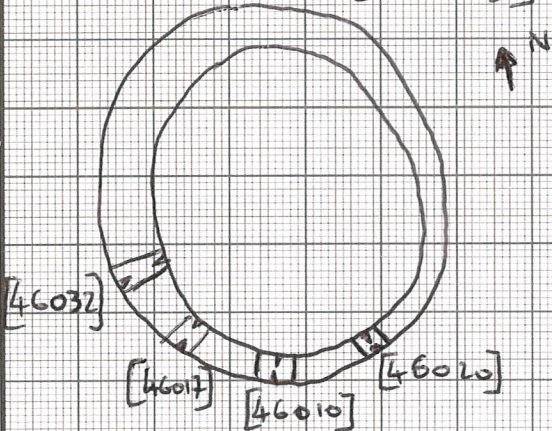


Sketch of Profile/Plan

NORTH/WEST
FACING SECTION
OF [46032]



RING DITCH [46009]



PLAN OF WHERE [46032]
IS IN THE RING DITCH

NOT IN SCALE

Levels

OD Highest: /

OD Lowest: /

OD Others /

Other Information

Site Book References

/

Photo (film and photo number)

Digital: 100-0565, 100-0566

Black and White:

Colour:

Checked interpretation:

Basic Interpretation:

Basic Process:

CONTEXT RECORDING SHEET

SITE CODE: PAD 15	Location: AREA 6	Grid Ref: TRENCH 46	Type: FILL	Context No. 46033						
DEPOSIT:			CUT:							
1. Colour	1. MID RED ^{BROWNISH RED}		1. Shape in plan							
2. Composition/Particle size	2. SANDY SILT		2. Corners							
3. Compaction	3. COMPACT		3. Sides							
4. Inclusions			4. Base							
5. Horizon clarity			5. Orientation							
6. Contamination risk	4. 1% OF 8-16mm ANGULAR AND SUB		6. Other comments							
7. Methods and conditions	1% OF CHARCOAL		ANGULAR VOLCANIC STONES							
8. Other comments	5. GOOD		Draw profile overleaf							
	6. LOW									
	7. MATTOCK + TROWEL									
Plan No: GPS	Section No: 4609	Lgth: 1m SLOT	Width: 1.60 m	Thickness/ Depth: 0.26 m						
Stratigraphic Matrix										
[]	[]	[]	[46001]	[]						
This context			[46033]							
[]	[]	[]	[]	[46039]						
Earlier	Covered by: 46001	Contemporary	Physical relationships		Later than					
	Filled by:		Feature Label: 46009	Covers: 46038, 46039						
	Cut by:		Includes:	Fill of: 46032						
	Butted by:		Same as:	Cuts:						
			Butts:							
Interpretation and discussion:										
			Internal <input checked="" type="checkbox"/>	External	Structural	Other				
UPPER FILL OF SOUTH/WEST PART OF THE RING										
DITCH [46009]										
Provisional date: BRONZE AGE										
Registered Artefacts: <input checked="" type="checkbox"/>			Finds							
Environmental Samples: <input checked="" type="checkbox"/>			Specify anything not below							
			None	Pot	Bone	CBM	Flint	Metal	Glass	Wood
			<input type="checkbox"/>	<input type="checkbox"/>	<input type="checkbox"/>	<input type="checkbox"/>	<input checked="" type="checkbox"/>	<input type="checkbox"/>	<input type="checkbox"/>	<input type="checkbox"/>
Completed by: EV	Date: 19/8/15	Checked by:	Date:							

Gotsvold
Archaeology

Sketch of Profile/Plan

SEE TO [46032]

Levels

OD Highest: /

OD Lowest: /

OD Others: /

Other Information

Site Book References

Photo (film and photo number)

Digital: 100-0565, 100-0566

Black and White:

Colour:

Checked interpretation:

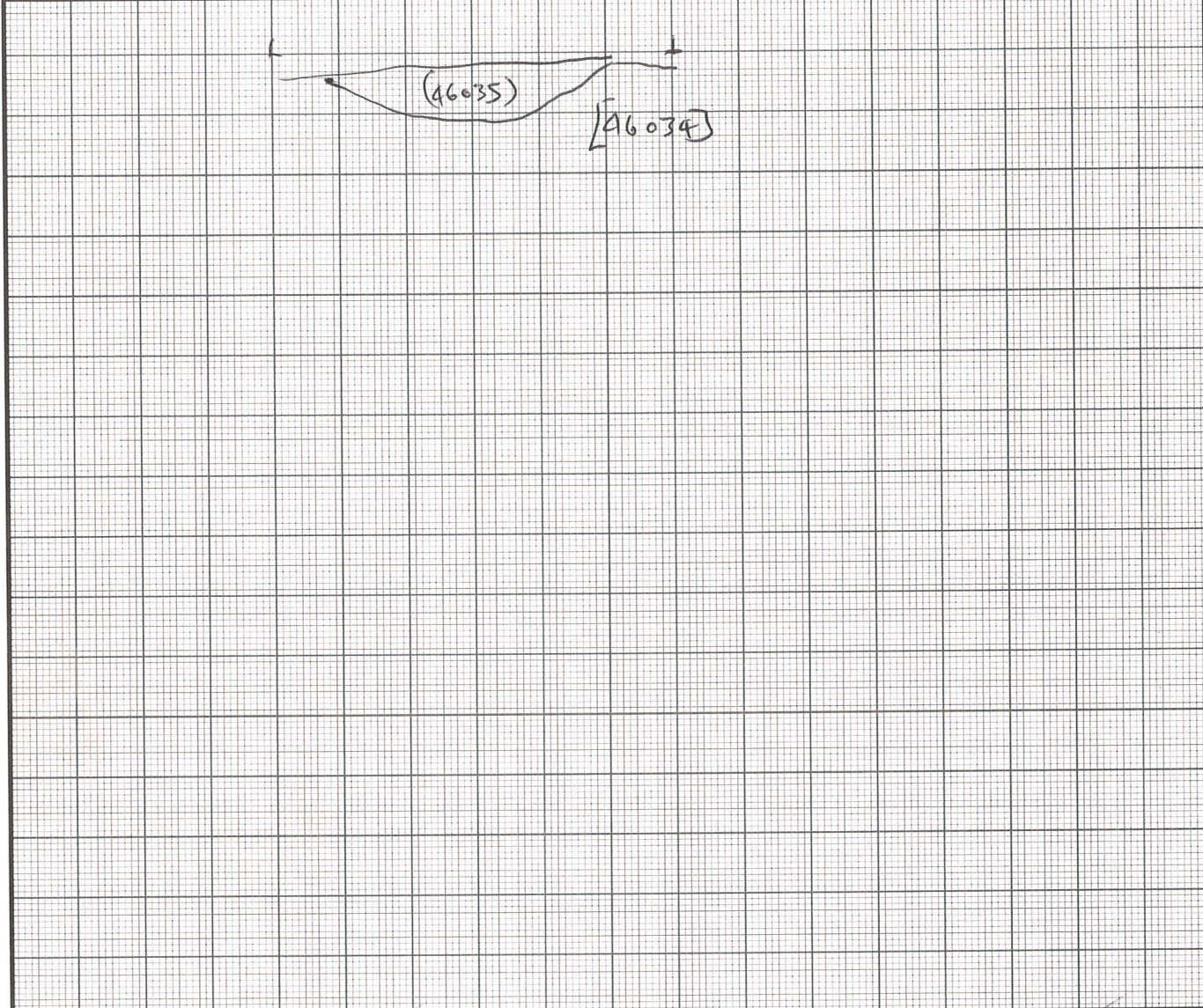
Basic Interpretation:

Basic Process:

CONTEXT RECORDING SHEET

SITE CODE: PAD15	Location: Area 6 Tr. 46	Grid Ref:	Type: cut	Context No. 46034						
DEPOSIT:				CUT:						
1. Colour	1. Sub oval			1. Shape in plan						
2. Composition/Particle size	2. n/a			2. Corners						
3. Compaction	3. gentle slope			3. Sides						
4. Inclusions	4. concave			4. Base						
5. Horizon clarity	5. n/a			5. Orientation						
6. Contamination risk	6. —			6. Other comments						
7. Methods and conditions				Draw profile overleaf						
8. Other comments										
Plan No: GPS	Section No: 4610	Lgth: 0.5m	Width: 0.3m	Thickness/ Depth: 0.1m						
Stratigraphic Matrix										
[]	[]	[]	46035	[]						
This context										
[]	[]	46002	[]	[]						
Earlier	Covered by: —	Contemporary	Physical relationships	Covers: —						
	Filled by: (46035)		Feature Label: —	Fill of: —						
	Cut by: —		Includes: —	Cuts: (46002)						
	Butted by: —		Same as: —	Butts: —						
Interpretation and discussion:			Internal	<input checked="" type="checkbox"/> External	Structural	Other				
Pit feature located near the NW outer edge of ring ditch [46009]. It is not yet established whether [46034] is an actual archaeological feature / posthole or root action. No finds retrieved										
Provisional date: Prehistoric?										
Registered Artefacts: <input checked="" type="checkbox"/>			Finds							
Environmental Samples: <input checked="" type="checkbox"/>			Specify anything not below							
			None <input checked="" type="checkbox"/>	Pot <input type="checkbox"/>	Bone <input type="checkbox"/>	CBM <input type="checkbox"/>	Flint <input type="checkbox"/>	Metal <input type="checkbox"/>	Glass <input type="checkbox"/>	Wood <input type="checkbox"/>
Completed by: hh	Date: 18/8/15	Checked by:	Date:							

Sketch of Profile/Plan



Levels

OD Highest: OD Lowest: OD Others

Other Information

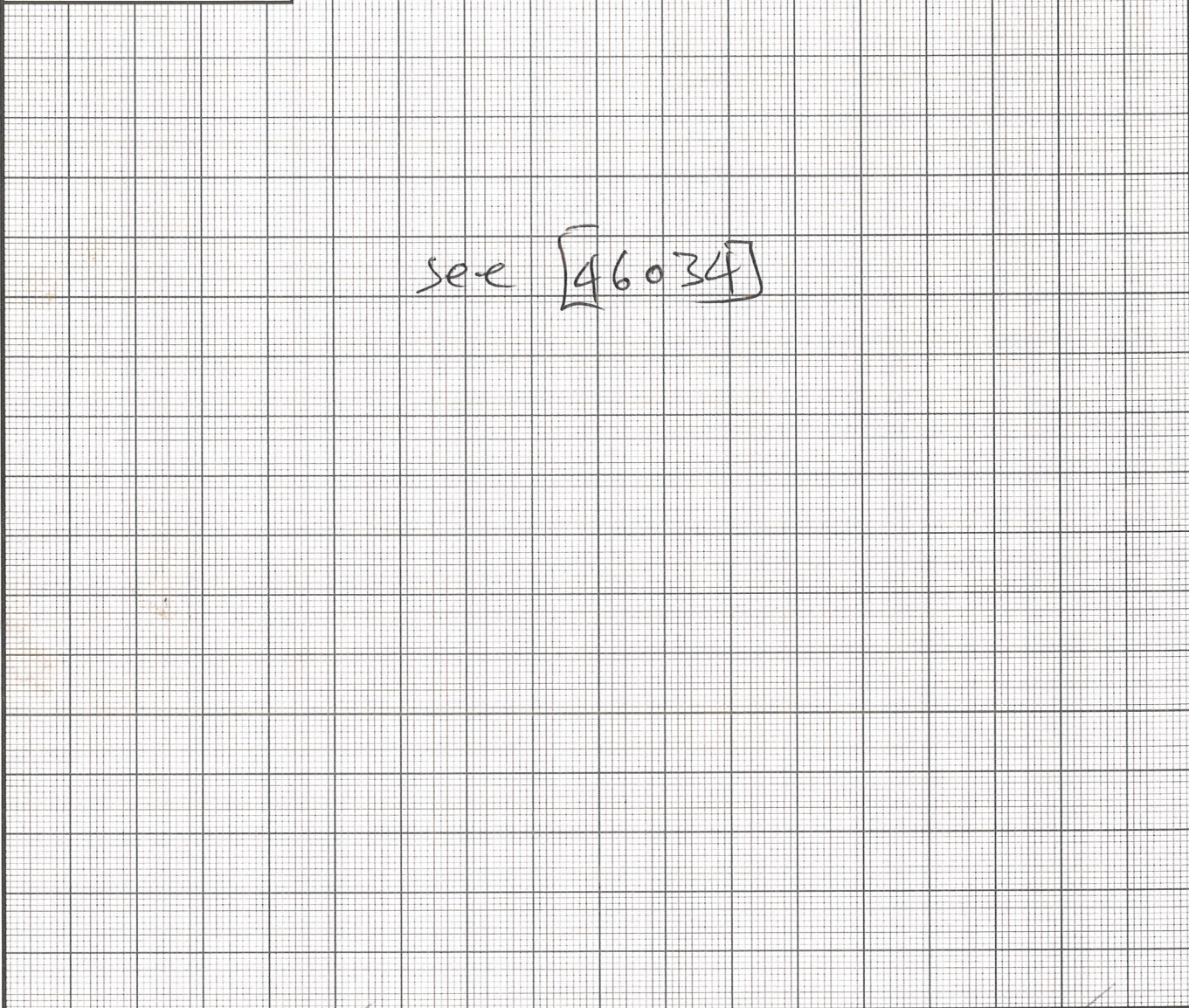
Site Book References Photo (film and photo number)
✓ Digital: 100-0567 / 0568
 Black and White:
 Colour:

Checked interpretation: Basic Interpretation: Basic Process:

CONTEXT RECORDING SHEET

SITE CODE: PAD 15	Location: Tr. 46	Grid Ref:	Type: fill	Context No. 46035																								
DEPOSIT:		CUT:																										
1. Colour	1. mid/light brown	1. Shape in plan	Draw profile overleaf 																									
2. Composition/Particle size	2. silt sand	2. Corners																										
3. Compaction	3. friable	3. Sides																										
4. Inclusions	4. n/a	4. Base																										
5. Horizon clarity	5. poor	5. Orientation																										
6. Contamination risk	6. moderate	6. Other comments																										
7. Methods and conditions	7. hand/trowel dug																											
8. Other comments																												
<table border="1" style="width: 100%; border-collapse: collapse;"> <tr> <td style="width: 25%;">Plan No: 4PS</td> <td style="width: 25%;">Section No: 4610</td> <td style="width: 25%;">Lgth: 0.5m</td> <td style="width: 25%;">Width: 0.3m</td> <td style="width: 25%;">Thickness/Depth: 0.1m</td> </tr> </table>					Plan No: 4PS	Section No: 4610	Lgth: 0.5m	Width: 0.3m	Thickness/Depth: 0.1m																			
Plan No: 4PS	Section No: 4610	Lgth: 0.5m	Width: 0.3m	Thickness/Depth: 0.1m																								
Stratigraphic Matrix																												
<table border="1" style="width: 100%; border-collapse: collapse;"> <tr> <td style="width: 12.5%;"></td> <td style="width: 12.5%;"></td> <td style="width: 12.5%;"></td> <td style="width: 12.5%; text-align: center;">46001</td> <td style="width: 12.5%;"></td> <td style="width: 12.5%;"></td> <td style="width: 12.5%;"></td> <td style="width: 12.5%;"></td> </tr> <tr> <td colspan="3"></td> <td style="text-align: center;">This context</td> <td style="text-align: center;">46035</td> <td colspan="3"></td> </tr> <tr> <td style="width: 12.5%;"></td> <td style="width: 12.5%;"></td> <td style="width: 12.5%;"></td> <td style="width: 12.5%; text-align: center;">46034</td> <td style="width: 12.5%;"></td> <td style="width: 12.5%;"></td> <td style="width: 12.5%;"></td> <td style="width: 12.5%;"></td> </tr> </table>								46001								This context	46035							46034				
			46001																									
			This context	46035																								
			46034																									
<table border="1" style="width: 100%; border-collapse: collapse;"> <tr> <td style="width: 50%;">Earlier</td> <td style="width: 50%;">Later than</td> </tr> <tr> <td>Covered by: (46001)</td> <td>Covers: (46002)</td> </tr> <tr> <td>Filled by: —</td> <td>Fill of: [46034]</td> </tr> <tr> <td>Cut by: —</td> <td>Cuts: —</td> </tr> <tr> <td>Butted by: —</td> <td>Butts: —</td> </tr> </table>		Earlier	Later than	Covered by: (46001)	Covers: (46002)	Filled by: —	Fill of: [46034]	Cut by: —	Cuts: —	Butted by: —	Butts: —	Physical relationships Feature Label: — Includes: — Same as: —																
Earlier	Later than																											
Covered by: (46001)	Covers: (46002)																											
Filled by: —	Fill of: [46034]																											
Cut by: —	Cuts: —																											
Butted by: —	Butts: —																											
Interpretation and discussion:																												
		Internal	<input checked="" type="checkbox"/> External	Structural	Other																							
Single fill of pit feature [46034]. No finds retrieved.																												
Provisional date: prehistoric?																												
Registered Artefacts: 1		Finds																										
Environmental Samples: 1		Specify anything not below																										
		None	Pot	Bone	CBM	Flint	Metal	Glass	Wood																			
		<input checked="" type="checkbox"/>	<input type="checkbox"/>	<input type="checkbox"/>	<input type="checkbox"/>	<input type="checkbox"/>	<input type="checkbox"/>	<input type="checkbox"/>	<input type="checkbox"/>																			
Completed by: ah		Date: 18/8/15		Checked by:		Date:																						

Sketch of Profile/Plan



Levels

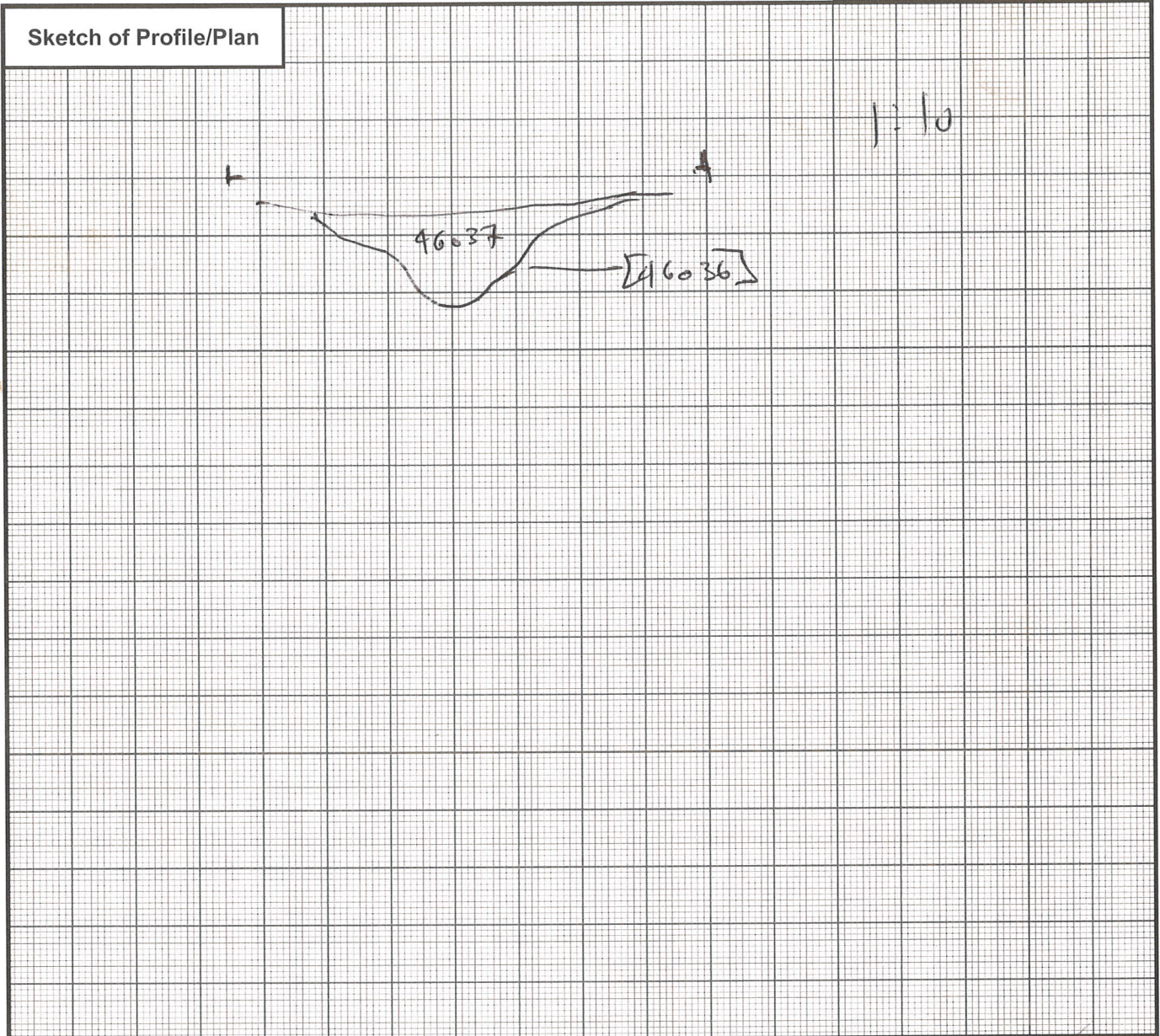
OD Highest: /	OD Lowest: /	OD Others: /
---------------	--------------	--------------

Other Information

Site Book References /	Photo (film and photo number)
	Digital: 100 - 0567 / 0568
	Black and White:
	Colour:

Checked interpretation:	Basic Interpretation:	Basic Process:
-------------------------	-----------------------	----------------

Sketch of Profile/Plan



Levels

OD Highest: /

OD Lowest: /

OD Others /

Other Information

Site Book References

Photo (film and photo number)

Digital: 100-569 to 100-570

Black and White:

Colour:

Checked interpretation:

Basic Interpretation:

Basic Process:

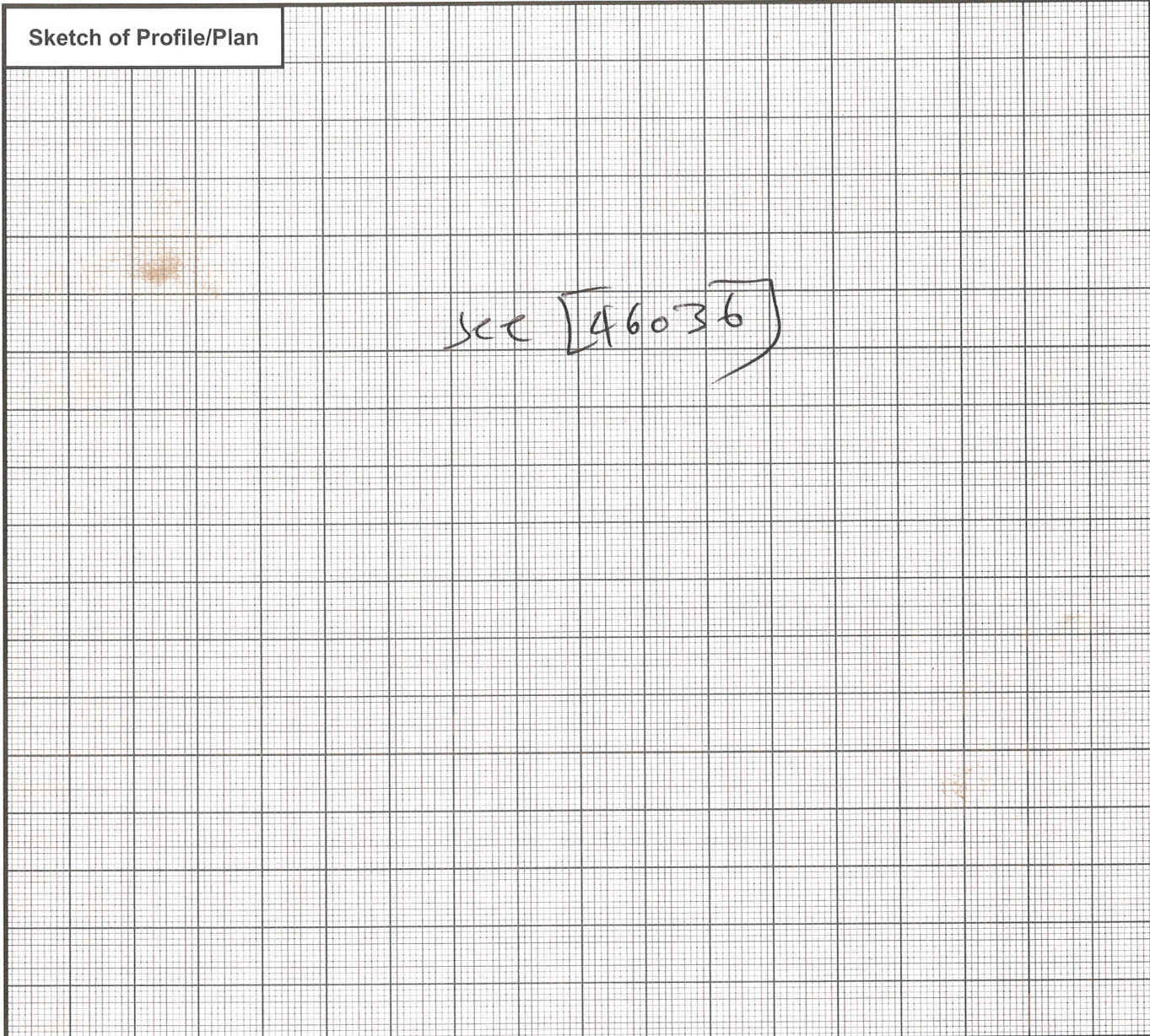
CONTEXT RECORDING SHEET

SITE CODE: PAD 15	Location: Tr. 46	Grid Ref:	Type: Fill	Context No. 46037						
DEPOSIT:			CUT:							
1. Colour	1. mid brown		1. Shape in plan	2. Mid Sift sand 3. Friable 4. N/A 5. poor 6. low 7. hand dug 8. Other comments						
2. Composition/Particle size			2. Corners							
3. Compaction			3. Sides							
4. Inclusions			4. Base							
5. Horizon clarity			5. Orientation							
6. Contamination risk			6. Other comments							
7. Methods and conditions			Draw profile overleaf							
8. Other comments										
2/15										
Plan No: GPS	Section No: 4611	Lgth: 0.55m	Width: 0.3m	Thickness/Depth: 0.15						
Stratigraphic Matrix										
[]	[]	[]	46001	[]						
This context [46037]										
[]	[]	[]	46036	[]						
Earlier	Covered by:	Physical relationships		Covers:						
	Filled by:			Feature Label:	Fill of:					
	Cut by:			Includes:	Cuts:					
	Butted by:			Same as:	Butts:					
Interpretation and discussion:			Internal	External	Structural	Other				
Single fill of pit/PTH [46036]. No finds retrieved										
Provisional date: prehistoric?										
Registered Artefacts:			Finds							
Environmental Samples:			Specify anything not below							
			None	Pot	Bone	CBM	Flint	Metal	Glass	Wood
Completed by: AL			Date: 18/8/15		Checked by:		Date:			



Context No. 46037

Sketch of Profile/Plan



see [46036]

Levels

OD Highest: /

OD Lowest: /

OD Others: /

Other Information

Site Book References

Photo (film and photo number)

Digital: 100-569 to 100-570

Black and White:

Colour:

Checked interpretation:

Basic Interpretation:

Basic Process:

CONTEXT RECORDING SHEET

SITE CODE: PAD 15	Location: AREA 6	Grid Ref: TRENCH 46	Type: FILL	Context No. 46038	
DEPOSIT:		CUT:			
1. Colour	1. MID REDDISH BROWN			1. Shape in plan	
2. Composition/Particle size	2. SANDY SILT			2. Corners	
3. Compaction	3. COMPACT			3. Sides	
4. Inclusions	5. 5cm			4. Base	
5. Horizon clarity	4. 1% OF ANGULAR AND SUB ANGULAR BURNED STONES			5. Orientation	
6. Contamination risk	1% OF CHARCOAL			6. Other comments	
7. Methods and conditions	5. GOOD			Draw profile overleaf	
8. Other comments	6. LOW				
	7. MATTOCK + TROWEL				
Plan No: GPS	Section No: 4609	Lgth: 1m SLOT	Width: 0.50 m	Thickness/ Depth: 0.20 m	
Stratigraphic Matrix					
[]	[]	[]	46039	[]	
This context					
[]	[]	[]	46038	[]	
[]	[]	[]	46032	[]	
Earlier	Covered by: 46033, 46039	Contemporary	Physical relationships	Later than	Covers:
	Filled by:		Feature Label: 46009		Fill of: 46032
	Cut by:		Includes:		Cuts:
	Butted by:		Same as:		Butts:
Interpretation and discussion:					
		Internal <input checked="" type="checkbox"/>		External <input type="checkbox"/>	
		Structural <input type="checkbox"/>		Other <input type="checkbox"/>	
LOWER FILL OF SOUTH/WEST PART OF THE RING DITCH [46009]. IT IS EXTENDED IN THE N/E SIDE OF THE CUT AND PART OF THE BOTTOM AS WELL.					
Provisional date: BRONZE AGE					
Registered Artefacts: <input checked="" type="checkbox"/>			Finds		
Environmental Samples: <input checked="" type="checkbox"/>			Specify anything not below		
			None <input checked="" type="checkbox"/>	Pot <input type="checkbox"/>	
			Bone <input type="checkbox"/>	CBM <input type="checkbox"/>	
			Flint <input type="checkbox"/>	Metal <input type="checkbox"/>	
			Glass <input type="checkbox"/>	Wood <input type="checkbox"/>	
Completed by: EV	Date: 19/8/15	Checked by:	Date:		



Context No. 46038

Sketch of Profile/Plan

SEC TO [46032]

Levels

OD Highest: /

OD Lowest: /

OD Others /

Other Information

Site Book References

Photo (film and photo number)

Digital: 100-0965, 100-0566

Black and White:

Colour:

Checked interpretation:

Basic Interpretation:

Basic Process:

CONTEXT RECORDING SHEET

SITE CODE: PAD 15	Location: AREA 6	Grid Ref: TRENCH 46	Type: FILL	Context No. 46039								
DEPOSIT:			CUT:									
1. Colour	1. LIGHT BROWNISH RED		1. Shape in plan	<input checked="" type="checkbox"/>								
2. Composition/Particle size	2. SANDY SILT		2. Corners	<input checked="" type="checkbox"/>								
3. Compaction	3. COMPACT		3. Sides	<input checked="" type="checkbox"/>								
4. Inclusions			4. Base	<input checked="" type="checkbox"/>								
5. Horizon clarity			5. Orientation	<input checked="" type="checkbox"/>								
6. Contamination risk	4. 1% OF 5 MM STONES SUB ANGULAR		6. Other comments									
7. Methods and conditions	1% OF CHARCOAL		Draw profile overleaf									
8. Other comments	5. MODERATE											
	6. LOW											
	7. HATTUCK + TWEEL											
Plan No: GPS	Section No: 4609	Lgth: 1 m SLOT	Width: 0.60 m	Thickness/ Depth: 0.22 m								
Stratigraphic Matrix												
[]	[]	[]	[46033]	[]	[]	[]	[]					
		This context [46039]										
[]	[]	[]	[]	[46038]	[]	[]	[]					
Earlier	Covered by: 46033	Contemporary	Physical relationships		Later than	Covers: 46038						
	Filled by:		Feature Label: 46009			Fill of: 46032						
	Cut by:		Includes:			Cuts:						
	Butted by:		Same as:			Butts:						
Interpretation and discussion:					Internal	External	Structural	Other				
MID FILL OF SOUTH / WEST PART OF THE RING DITCH												
[46009]. IT IS EXTENDED IN THE S/W SIDES OF THE												
CUT AND PART OF THE BOTTOM AS WELL.												
Provisional date:					BRONZE AGE							
Registered Artefacts: <input checked="" type="checkbox"/>					Finds							
Environmental Samples: <input checked="" type="checkbox"/>					Specify anything not below							
					None	Pot	Bone	CBM	Flint	Metal	Glass	Wood
					<input checked="" type="checkbox"/>	<input type="checkbox"/>	<input type="checkbox"/>	<input type="checkbox"/>	<input type="checkbox"/>	<input type="checkbox"/>	<input type="checkbox"/>	<input type="checkbox"/>
Completed by: EV			Date: 19/8/15		Checked by:			Date:				



Sketch of Profile/Plan

SEE TO [46032]

Levels

OD Highest: /

OD Lowest: /

OD Others /

Other Information

Site Book References

Photo (film and photo number)

Digital: 100-0565, 100-0566

Black and White:

Colour:

Checked interpretation:

Basic Interpretation:

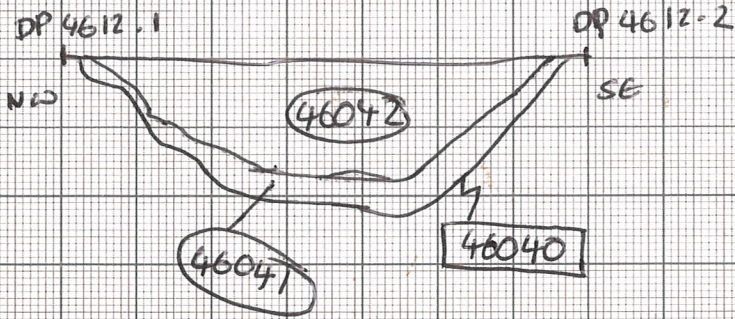
Basic Process:

CONTEXT RECORDING SHEET

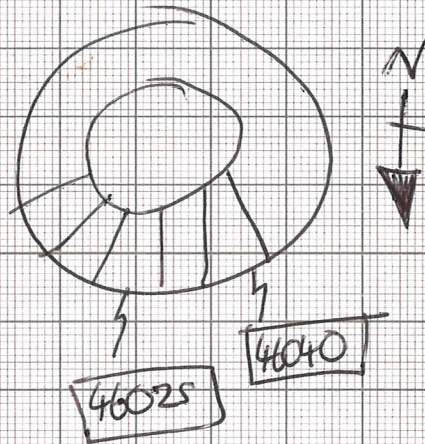
SITE CODE: PAD 15	Location: Trench 46	Grid Ref: Area 6	Type: Cut	Context No. 46040	
DEPOSIT: 1. Colour 2. Composition/Particle size 3. Compaction 4. Inclusions 5. Horizon clarity 6. Contamination risk 7. Methods and conditions 8. Other comments		CUT: 1. Shape in plan 2. Corners 3. Sides 4. Base 5. Orientation 6. Other comments Draw profile overleaf			
		1. Circular 2. n/a 3. gradual gradient slope 4. concave 5. North east to south west section of a circular feature 6. part of ringditch [46009] one bag of flint from fill (46042) may have some root damage to north side of ditch			
Plan No: GPS	Section No: 4612	Lgth: excavated 1.21m	Width: 1.69m	Thickness/Depth: 0.34m	
Stratigraphic Matrix					
Earlier	Covered by:	Contemporary	Physical relationships	Later than	
	Filled by: 46041 & 46042		Feature Label: 46009		
	Cut by:		Includes:		
	Butted by:		Same as: 46012, 46017, 46020, 46025		
				Covers:	
				Fill of:	
				Cuts: 46002	
				Butts:	
Interpretation and discussion:					
		Internal	External	Structural	
		Other			
Slot in feature 46009 which is a possible ring ditch of prehistoric date. there are some finds (1 x bag of flint) from (46042)					
Provisional date: Prehistoric					
Registered Artefacts: <input checked="" type="checkbox"/>			Finds: <input type="checkbox"/>		
Environmental Samples: <input checked="" type="checkbox"/>			Specify anything not below		
			None	Pot	
			Bone	CBM	
			Flint <input checked="" type="checkbox"/>	Metal	
			Glass	Wood	
Completed by: ES	Date: 20/8/15	Checked by:	Date:		



Sketch of Profile/Plan



not to scale



Levels

OD Highest: /

OD Lowest: /

OD Others: /

Other Information

Site Book References

Photo (film and photo number)

Digital: 100-0583 & 100-0584

Black and White:

Colour:

Checked interpretation:

Basic Interpretation:

Basic Process:

CONTEXT RECORDING SHEET

SITE CODE: PAD 15	Location: Trench 46	Grid Ref: Area 6	Type: fill	Context No. 46041						
DEPOSIT:			CUT:							
1. Colour	1. mid pinkish brown		7. Shape in plan	 7. Shape in plan 2. Corners 3. Sides 4. Base 5. Orientation 6. Other comments Draw profile overleaf 						
2. Composition/Particle size	2. silty clay		2. Corners							
3. Compaction	3. friable		3. Sides							
4. Inclusions	4. < 1% charcoal		4. Base							
5. Horizon clarity	5. good		5. Orientation							
6. Contamination risk	6. low - maybe some root damage		6. Other comments							
7. Methods and conditions	7. motocle + trowel									
8. Other comments	8. no finds in this fill									
Plan No: GPS	Section No: 4612	Lgth: excavated 1.21m	Width: 1.69m	Thickness/ Depth 0.08m						
Stratigraphic Matrix										
<div style="display: flex; justify-content: space-around; align-items: center;"> <div style="border: 1px solid black; width: 40px; height: 20px; margin: 5px;"></div> <div style="border: 1px solid black; width: 40px; height: 20px; margin: 5px;"></div> <div style="border: 1px solid black; width: 40px; height: 20px; margin: 5px;"></div> <div style="border: 1px solid black; width: 40px; height: 20px; margin: 5px;"></div> <div style="border: 1px solid black; width: 40px; height: 20px; margin: 5px; text-align: center;">46042</div> <div style="border: 1px solid black; width: 40px; height: 20px; margin: 5px;"></div> <div style="border: 1px solid black; width: 40px; height: 20px; margin: 5px;"></div> <div style="border: 1px solid black; width: 40px; height: 20px; margin: 5px;"></div> </div> <p style="text-align: center; margin: 5px 0;">This context 46041</p> <div style="display: flex; justify-content: space-around; align-items: center;"> <div style="border: 1px solid black; width: 40px; height: 20px; margin: 5px;"></div> <div style="border: 1px solid black; width: 40px; height: 20px; margin: 5px;"></div> <div style="border: 1px solid black; width: 40px; height: 20px; margin: 5px;"></div> <div style="border: 1px solid black; width: 40px; height: 20px; margin: 5px;"></div> <div style="border: 1px solid black; width: 40px; height: 20px; margin: 5px; text-align: center;">46040</div> <div style="border: 1px solid black; width: 40px; height: 20px; margin: 5px;"></div> <div style="border: 1px solid black; width: 40px; height: 20px; margin: 5px;"></div> <div style="border: 1px solid black; width: 40px; height: 20px; margin: 5px;"></div> </div>										
Earlier	Covered by: 46042	Contemporary	Physical relationships		Later than					
	Filled by:		Feature Label: 46009	Covers:						
	Cut by:		Includes:	Fill of: 46040						
	Butted by:		Same as:	Cuts:						
Butts:										
Interpretation and discussion:										
			Internal	External	Structural	Other				
no finds										
earliest fill of possible ring ditch										
Provisional date: Prehistoric										
Registered Artefacts: <input checked="" type="checkbox"/>			Finds							
Environmental Samples: <input checked="" type="checkbox"/>			Specify anything not below							
			None	Pot	Bone	CBM	Flint	Metal	Glass	Wood
			<input checked="" type="checkbox"/>	<input type="checkbox"/>	<input type="checkbox"/>	<input type="checkbox"/>	<input type="checkbox"/>	<input type="checkbox"/>	<input type="checkbox"/>	<input type="checkbox"/>
Completed by: ES	Date: 20/8/15	Checked by:	Date:							



Sketch of Profile/Plan

see context sheet

46040

Levels

OD Highest: /

OD Lowest: /

OD Others /

Other Information

Site Book References

Photo (film and photo number)

Digital: 100-0583 & 100-0584

Black and White:

Colour:

Checked interpretation:

Basic Interpretation:

Basic Process:

CONTEXT RECORDING SHEET

SITE CODE: PAD 15	Location: Trench 46	Grid Ref: Area 6	Type: fill	Context No. 46042						
DEPOSIT:		CUT:								
1. Colour	1. mid orangey brown	1. Shape in plan	1. Shape in plan 2. Corners 3. Sides 4. Base 5. Orientation 6. Other comments Draw profile overleaf							
2. Composition/Particle size	2. silty sand	2. Corners								
3. Compaction	3. compact	3. Sides								
4. Inclusions		4. Base								
5. Horizon clarity	4. 5% charcoal	5. Orientation								
6. Contamination risk		6. Other comments								
7. Methods and conditions	5. good									
8. Other comments	6. low									
	7. metal + traces									
	8. 1 x bag of flint finds									
Plan No: GPS	Section No: 4612	Lgth: excavated 1.21m	Width: 1.69m	Thickness/ Depth: 0.26m						
Stratigraphic Matrix										
[]	[]	[]	[]	46001	[]	[]	[]			
This context 46042										
[]	[]	[]	[]	46041	[]	[]	[]			
Earlier	Covered by: 46001	Contemporary	Physical relationships		Later than	Covers: 46041				
	Filled by:		Feature Label: 46009	Fill of: 46040						
	Cut by:		Includes:	Cuts:						
	Butted by:		Same as:	Butts:						
Interpretation and discussion:			Internal	External	Structural	Other				
1 x bag of flint										
later fill of possible ring ditch										
Provisional date: prehistoric										
Registered Artefacts: /			Finds							
Environmental Samples: /			Specify anything not below							
			None	Pot	Bone	CBM	Flint	Metal	Glass	Wood
			<input type="checkbox"/>	<input type="checkbox"/>	<input type="checkbox"/>	<input type="checkbox"/>	<input checked="" type="checkbox"/>	<input type="checkbox"/>	<input type="checkbox"/>	<input type="checkbox"/>
Completed by: ES	Date: 20/8/15	Checked by:	Date:							



Sketch of Profile/Plan

See context sheet

46040

Levels

OD Highest: ✓

OD Lowest: ✓

OD Others: ✓

Other Information

Site Book References

Photo (film and photo number)

Digital: 100-0583 & 100-0584

Black and White:

Colour:

Checked interpretation:

Basic Interpretation:

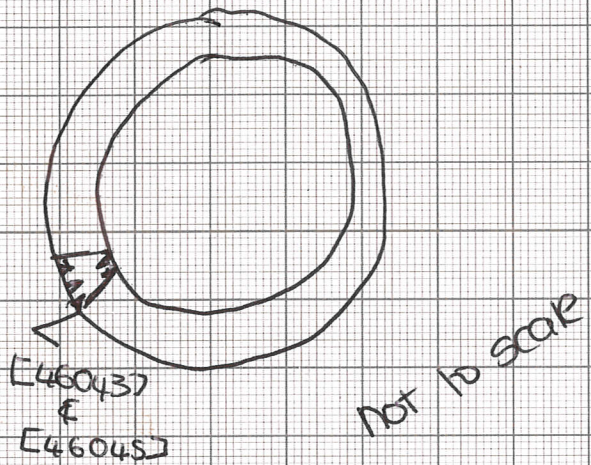
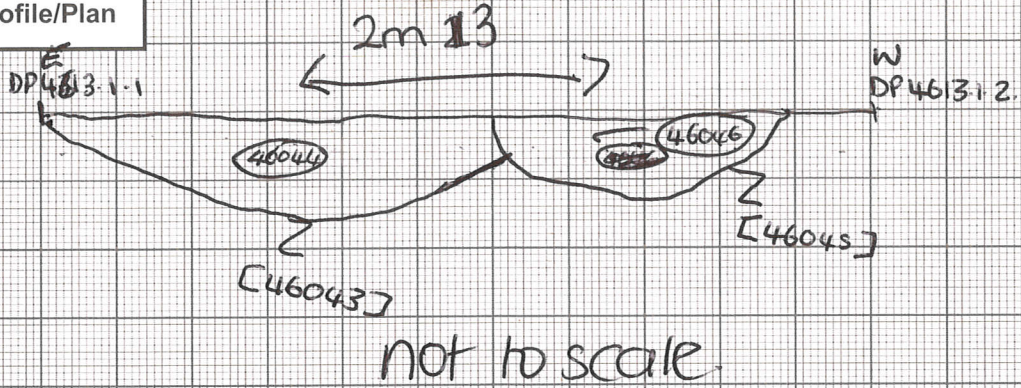
Basic Process:

CONTEXT RECORDING SHEET

SITE CODE: PAD 15	Location: Trench 46	Grid Ref: Area 6	Type: Cut	Context No. 46043	
DEPOSIT: 1. Colour 2. Composition/Particle size 3. Compaction 4. Inclusions 5. Horizon clarity 6. Contamination risk 7. Methods and conditions 8. Other comments		① Circular ② n/a ③ rounded, concave, moderate ④ flat ⑤ north facing ⑥ n/a			CUT: 1. Shape in plan 2. Corners 3. Sides 4. Base 5. Orientation 6. Other comments Draw profile overleaf
Plan No: APS	Section No: 4613.1	Lgth: 1.15m	Width: excavated 1m slot	Thickness/Depth: 0.25m	
Stratigraphic Matrix 					
Earlier	Covered by: Filled by: 46044 Cut by: 46045 Butted by:	Contemporary	Physical relationships Feature Label: 46009 Includes: Same as:	Later than	Covers: Fill of: Cuts: 46044 Butts:
Interpretation and discussion: Internal <input type="checkbox"/> External <input checked="" type="checkbox"/> Structural <input type="checkbox"/> Other <input type="checkbox"/>					
Im excavated slot of possible ring ditch [46009] has a possible post-medieval wear ditch [46045] cutting it.					
Provisional date: Bronze Age					
Registered Artefacts: /		Finds Specify anything not below:			
Environmental Samples: /		None <input checked="" type="checkbox"/> Pot <input type="checkbox"/> Bone <input type="checkbox"/> CBM <input type="checkbox"/> Flint <input type="checkbox"/> Metal <input type="checkbox"/> Glass <input type="checkbox"/> Wood <input type="checkbox"/>			
Completed by: KW	Date: 20/08/15	Checked by:	Date:		

Cotswold Archaeology

Sketch of Profile/Plan



Levels

OD Highest: /

OD Lowest: /

OD Others /

Other Information

Site Book References

Photo (film and photo number) /

Digital: 100-585 upto 587.

Black and White: /

Colour: /

Checked interpretation:

Basic Interpretation:

Basic Process:

CONTEXT RECORDING SHEET

SITE CODE: PAD 15	Location: Trench 46	Grid Ref: Area 6	Type: fill	Context No. 46044						
DEPOSIT:			CUT:							
1. Colour	① mid reddish brown		1. Shape in plan							
2. Composition/Particle size	② silty sand		2. Corners							
3. Compaction	③ friable		3. Sides							
4. Inclusions	④ flecks of charcoal >1mm		4. Base							
5. Horizon clarity	⑤ good		5. Orientation							
6. Contamination risk	⑥ low		6. Other comments							
7. Methods and conditions	⑦ In soil and mortar.		Draw profile overleaf							
8. Other comments	⑧ has possible post-med ditch running through it.									
Plan No: GPS	Section No: 4613.1	Lgth: 1.15m	Width: excavated 1m	Thickness/Depth: 0.25m						
Stratigraphic Matrix										
[]	[]	[]	[46001]	[46045]	[]	[]				
This context 46044										
[]	[]	[]	[46043]	[]	[]	[]				
Earlier	Covered by: 46001	Contemporary	Physical relationships		Later than	Covers:				
	Filled by:		Feature Label: 46009	Fill of: 46043						
	Cut by: 46045		Includes:	Cuts:						
	Butted by:		Same as:	Butts:						
Interpretation and discussion:			Internal	External	Structural	Other				
<p><i>1m slot of possible Bronze Age Ring ditch. Has a possible post medieval linear ditch [46045] running through part of it.</i></p> <p style="font-size: 2em; font-weight: bold;">No finds!</p>										
Provisional date: Bronze Age										
Registered Artefacts: /			Finds							
Environmental Samples: /			Specify anything not below							
			None	Pot	Bone	CBM	Flint	Metal	Glass	Wood
			<input checked="" type="checkbox"/>	<input type="checkbox"/>	<input type="checkbox"/>	<input type="checkbox"/>	<input type="checkbox"/>	<input type="checkbox"/>	<input type="checkbox"/>	<input type="checkbox"/>
Completed by: KW	Date: 20/08/15	Checked by:	Date:							

Cotswold Archaeology

Context No. 46044

Sketch of Profile/Plan

See Context Sheet
[46043]

Levels

OD Highest: ✓

OD Lowest: ✓

OD Others ✓

Other Information

Site Book References

Photo (film and photo number)

Digital: 100-585 up to 587

Black and White: -

Colour: -

Checked interpretation:

Basic Interpretation:

Basic Process:

Sketch of Profile/Plan

See Context Sheet
[46043]

Levels ✓

OD Highest: ✓ OD Lowest: ✓ OD Others: ✓

Other Information
✓

Site Book References ✓	Photo (film and photo number) Digital: 100-SBS-SB7 Black and White: ✓ Colour: ✓
---------------------------	--


Checked interpretation:	Basic Interpretation:	Basic Process:
-------------------------	-----------------------	----------------

CONTEXT RECORDING SHEET

SITE CODE: PAD15	Location: Trench 46	Grid Ref: Area 6	Type: FW	Context No. 46046						
DEPOSIT: 1. Colour: ① mid reddish brown 2. Composition/Particle size: ② silty sand 3. Compaction: ③ friable 4. Inclusions: ④ no inclusions 5. Horizon clarity: ⑤ Good 6. Contamination risk: ⑥ low 7. Methods and conditions: ⑦ Trowel & mattock [46043] 8. Other comments: ⑧ Cuts part of ring ditch [46009]				CUT: 1. Shape in plan 2. Corners 3. Sides 4. Base 5. Orientation 6. Other comments Draw profile overleaf						
Plan No: APS	Section No: 4613.1	Lgth: 0.75m	Width: excavated 1m	Thickness/ Depth: 0.13m 0.13m						
Stratigraphic Matrix										
<pre> graph TD 46001[46001] --- 46046[46046] 46046 --- 46045[46045] </pre>										
Earlier	Covered by: 46001	Contemporary	Physical relationships	Later than	Covers:					
	Filled by:		Feature Label: 46009		Fill of: 46045					
	Cut by:		Includes:		Cuts:					
	Butted by:		Same as:		Butts:					
Interpretation and discussion:										
		Internal	<u>External</u>	Structural	Other					
<p>1m slot of a possible Bronze Age Ring Ditch [46009] created by [46001]</p> <p>Part of linear post-medieval ditch [46045] is cutting an earlier probable Bronze Age Ring ditch [46009]</p>										
Provisional date: Post-medieval										
Registered Artefacts: <input checked="" type="checkbox"/>			Finds							
Environmental Samples: <input checked="" type="checkbox"/>			Specify anything not below							
			None	Pot	Bone	CBM	Flint	Metal	Glass	Wood
			<input checked="" type="checkbox"/>	<input type="checkbox"/>	<input type="checkbox"/>	<input type="checkbox"/>	<input type="checkbox"/>	<input type="checkbox"/>	<input type="checkbox"/>	<input type="checkbox"/>
Completed by: KW	Date: 2010815	Checked by:	Date:							



Sketch of Profile/Plan



Levels

OD Highest:

OD Lowest:

OD Others

Other Information

Site Book References

Photo (film and photo number)
Digital: 100-46585 up to 587
Black and White:
Colour:

Checked interpretation:

Basic Interpretation:

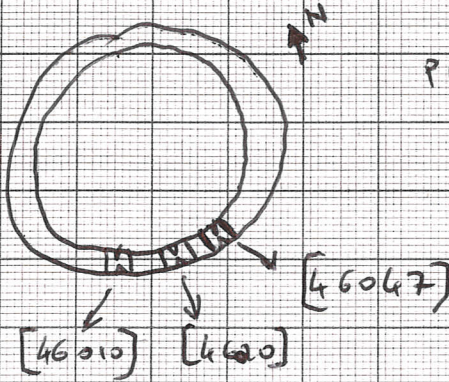
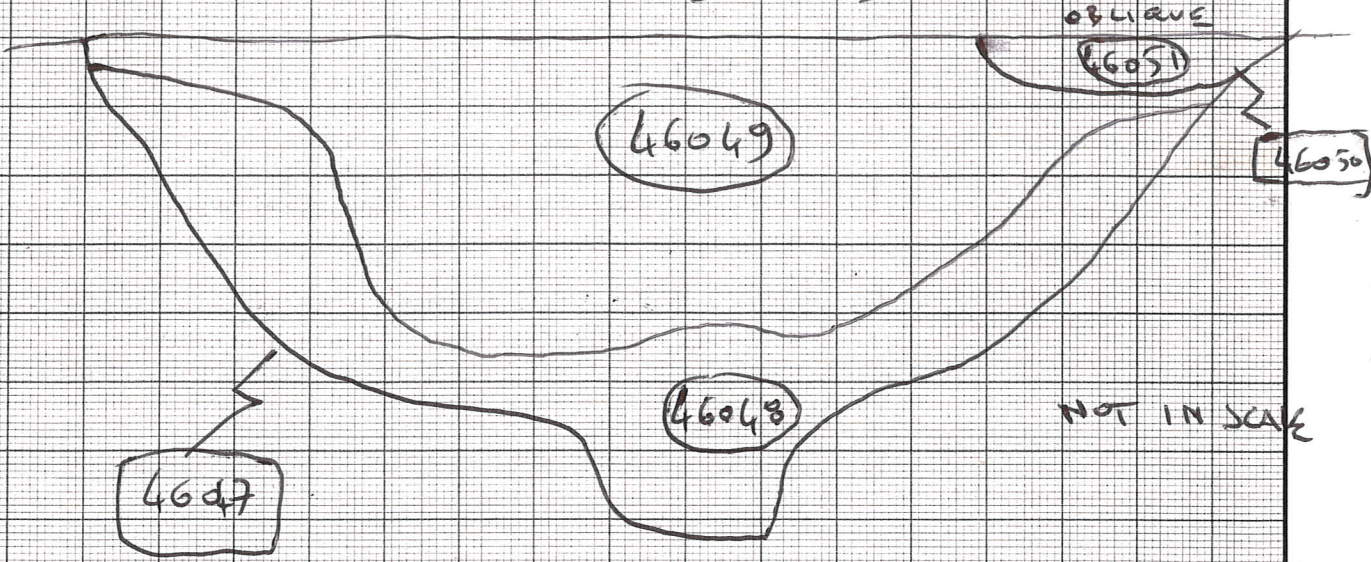
Basic Process:

CONTEXT RECORDING SHEET

SITE CODE: PAD 15	Location: AREA 6	Grid Ref: TRENCH 46	Type: CUT	Context No. 46047	
DEPOSIT:		CUT:			
1. Colour	1. Circular Curry linear.		1. Shape in plan		
2. Composition/Particle size	2. N/A		2. Corners		
3. Compaction	3. Sharp, moderate (slight) convex on S side.		3. Sides		
4. Inclusions	3. CONVEX AND THEY SLOPE MODERATELY		4. Base		
5. Horizon clarity	4. AND ARE SYMMETRICAL		5. Orientation		
6. Contamination risk	5. ROUND		6. Other comments		
7. Methods and conditions	4. FLAT WITH A CHANNEL IN THE MIDDLE. THE CHANNEL'S BASE IS ALSO FLAT		Draw profile overleaf		
8. Other comments	5. N/S				
	6. SLOT DIG OF SOUTH-EAST PART OF THE RING DITCH [46009]				
Plan No: GPS	Section No: 4614	Lgth: 1 m SLOT	Width: 2.30 m	Thickness/Depth: 0.65 m	
Stratigraphic Matrix					
[]	[]	[]	[46048]	[]	
This context [46047]					
[]	[]	[]	[46002]	[]	
Earlier	Covered by:	Contemporary	Physical relationships	Later than	Covers:
	Filled by: 46048, 46049		Feature Label: 46009		Fill of:
	Cut by: 46050		Includes:		Cuts: 46002
	Butted by:		Same as:		Butts:
Interpretation and discussion:					
		Internal	External <input checked="" type="checkbox"/>	Structural <input checked="" type="checkbox"/>	Other
1 m slot 1 m wide slot in SOUTH-EAST PART OF THE RING DITCH [46009]					
Provisional date: BRONZE AGE					
Registered Artefacts: <input checked="" type="checkbox"/>			Finds		
Environmental Samples: <input checked="" type="checkbox"/>			Specify anything not below		
			None <input checked="" type="checkbox"/>	Pot <input type="checkbox"/>	
			Bone <input type="checkbox"/>	CBM <input type="checkbox"/>	
			Flint <input type="checkbox"/>	Metal <input type="checkbox"/>	
			Glass <input type="checkbox"/>	Wood <input type="checkbox"/>	
Completed by: EV	Date: 21/8/15	Checked by: [Signature]	Date: 26/8/15		

Sketch of Profile/Plan

NORTH/EAST FACING SECTION OF DITCH [46047]



PLAN OF WHERE [46047] IS IN THE MWD DITCH

NOT IN SCALE

Levels

OD Highest: /

OD Lowest: /

OD Others: /

Other Information

Site Book References

/

Photo (film and photo number)

Digital: 100-0588, 100-0589, 100-0590

Black and White:

Colour:

Checked interpretation:

Basic Interpretation:

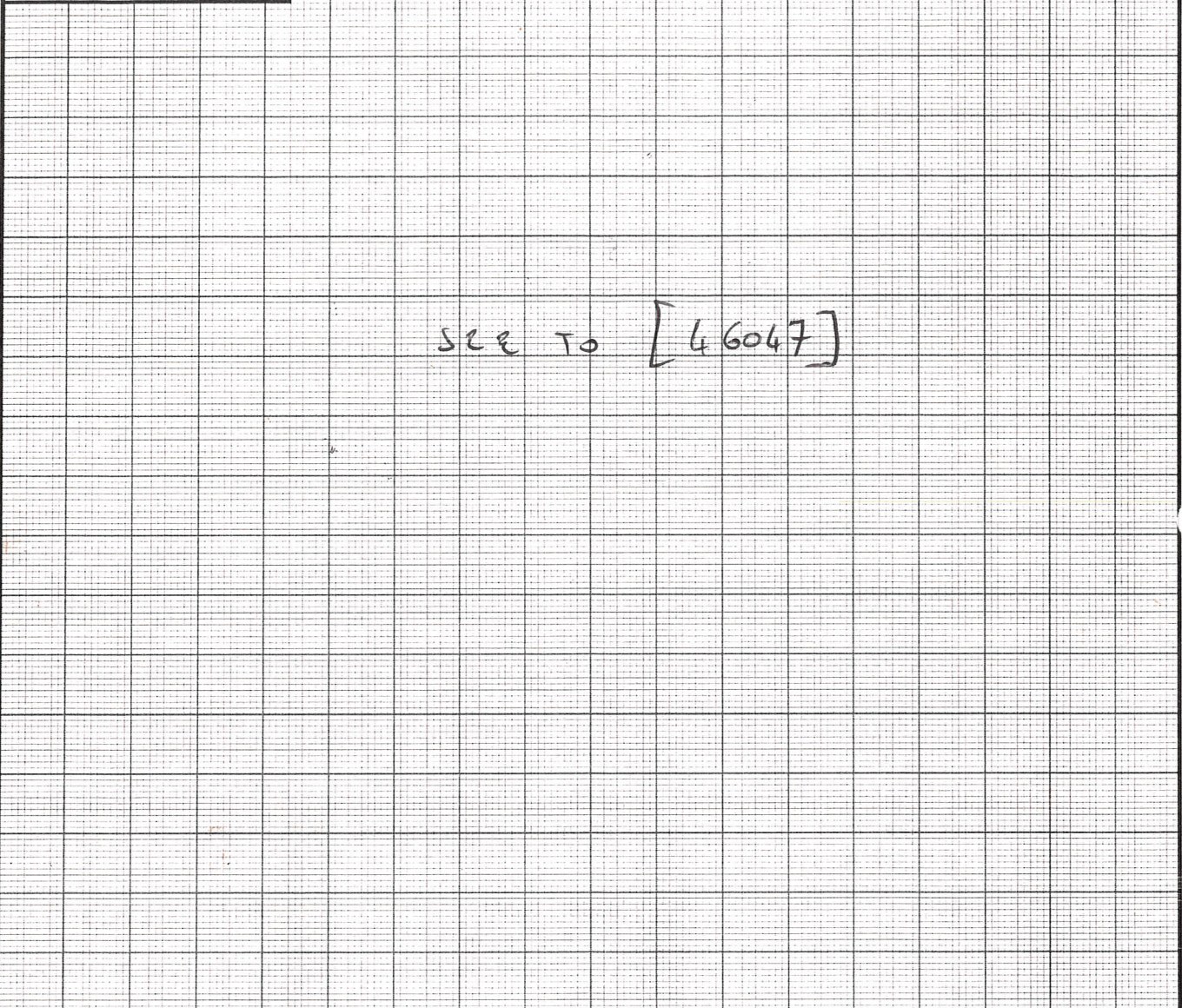
Basic Process:

CONTEXT RECORDING SHEET

SITE CODE: PAD 15	Location: AREA 6	Grid Ref: TRENCH 46	Type: FILL	Context No. 46048																
DEPOSIT:		CUT:																		
1. Colour	1. LIGHT PINKISH BROWN		1. Shape in plan																	
2. Composition/Particle size	2. SANDY SILT		2. Corners																	
3. Compaction	3. COMPACT		3. Sides																	
4. Inclusions	4. 1% OF S ^{quartz} VOLCANIC STONES SUB		4. Base																	
5. Horizon clarity	1% OF CHARCOAL		5. Orientation																	
6. Contamination risk	5. MODERATE		6. Other comments	Draw profile overleaf																
7. Methods and conditions	6. LOW																			
8. Other comments	7. MATTOCK + TROWEL (WET WET GROUND) 1m trench section																			
Plan No:	Section No:	Lgth:	Width:	Thickness/Depth:																
GPS	4614	1m SLOT	1.90 m	0.20 m																
Stratigraphic Matrix																				
[]	[]	[]	[46049]	[]																
This context [46048]																				
[]	[]	[]	[46047]	[]																
Earlier	Covered by:	Contemporary	Physical relationships	Later than	Covers:															
	Filled by:		Feature Label:		Fill of:															
	Cut by:		Includes:		Cuts:															
	Butted by:		Same as:		Butts:															
Covered by: 46049			Covers:																	
Filled by:			Feature Label: 46009																	
Cut by:			Includes:																	
Butted by:			Same as:																	
Covers:			Fill of: 46047																	
Cuts:			Cuts:																	
Butts:			Butts:																	
Interpretation and discussion:																				
<table border="1" style="width: 100%; border-collapse: collapse;"> <tr> <td style="width: 20%;"></td> <td style="width: 20%; text-align: center;"><input checked="" type="checkbox"/> Internal</td> <td style="width: 20%; text-align: center;"><input type="checkbox"/> External</td> <td style="width: 20%; text-align: center;"><input type="checkbox"/> Structural</td> <td style="width: 20%; text-align: center;"><input type="checkbox"/> Other</td> </tr> </table>						<input checked="" type="checkbox"/> Internal	<input type="checkbox"/> External	<input type="checkbox"/> Structural	<input type="checkbox"/> Other											
	<input checked="" type="checkbox"/> Internal	<input type="checkbox"/> External	<input type="checkbox"/> Structural	<input type="checkbox"/> Other																
primary fill																				
LOWER 2/3 FILL OF SOUTH/EAST PART OF THE RING DITCH																				
[46009] within slot [46047]																				
Provisional date: BRONZE AGE																				
Registered Artefacts: <input checked="" type="checkbox"/>			Finds																	
Environmental Samples: <input checked="" type="checkbox"/>			Specify anything not below																	
			<table border="1" style="width: 100%; border-collapse: collapse;"> <tr> <td>None</td> <td>Pot</td> <td>Bone</td> <td>CBM</td> <td>Flint</td> <td>Metal</td> <td>Glass</td> <td>Wood</td> </tr> <tr> <td><input type="checkbox"/></td> <td><input type="checkbox"/></td> <td><input type="checkbox"/></td> <td><input type="checkbox"/></td> <td><input type="checkbox"/></td> <td><input type="checkbox"/></td> <td><input type="checkbox"/></td> <td><input type="checkbox"/></td> </tr> </table>		None	Pot	Bone	CBM	Flint	Metal	Glass	Wood	<input type="checkbox"/>	<input type="checkbox"/>	<input type="checkbox"/>	<input type="checkbox"/>	<input type="checkbox"/>	<input type="checkbox"/>	<input type="checkbox"/>	<input type="checkbox"/>
None	Pot	Bone	CBM	Flint	Metal	Glass	Wood													
<input type="checkbox"/>	<input type="checkbox"/>	<input type="checkbox"/>	<input type="checkbox"/>	<input type="checkbox"/>	<input type="checkbox"/>	<input type="checkbox"/>	<input type="checkbox"/>													
Completed by: EV	Date: 20/8/15	Checked by: [Signature]	Date: 26/8/15																	



Sketch of Profile/Plan



SEE TO [46047]

Levels

OD Highest: /

OD Lowest: /

OD Others /

Other Information

/

Site Book References

/

Photo (film and photo number)

Digital: 100-0588, 100-0589, 100-0590

Black and White:

Colour:

Checked interpretation:

Basic Interpretation:

Basic Process:

CONTEXT RECORDING SHEET

SITE CODE: PAD 15	Location: AYAG	Grid Ref: TRENCH 46	Type: FILL	Context No. 46049			
DEPOSIT:		CUT:					
1. Colour	1. MID REDDISH BROWN		1. Shape in plan	<input checked="" type="checkbox"/>			
2. Composition/Particle size	2. SANDY SILT		2. Corners	<input checked="" type="checkbox"/>			
3. Compaction	3. COMPACT		3. Sides	<input checked="" type="checkbox"/>			
4. Inclusions	4. 1% OF 8mm ANGULAR AND SUBANGULAR SANDSTONE STONES		4. Base	<input checked="" type="checkbox"/>			
5. Horizon clarity	5. GOOD		5. Orientation	<input checked="" type="checkbox"/>			
6. Contamination risk	6. LOW		6. Other comments	<input checked="" type="checkbox"/>			
7. Methods and conditions	7. MATTOCK + TROWEL (WET Heavy rain) 1m trench section		Draw profile overleaf				
8. Other comments	1% OF CHARCOAL						
Plan No:	Section No:	Lgth:	Width:	Thickness/Depth:			
GPS	4614	1m SLOT	2.30m	0.45m			
Stratigraphic Matrix							
[]	[]	[]	46050	[]			
This context 46049							
[]	[]	[]	46048	[]			
Earlier	Covered by:	46001		Later than			
	Filled by:						
	Cut by:	46050					
	Butted by:						
Contemporary		Physical relationships		Covers:			
		Feature Label:		46048			
		Includes:		Fill of:			
		Same as:		46047			
				Cuts:			
				Butts:			
Interpretation and discussion:							
		Internal <input checked="" type="checkbox"/>	External	Structural			
		Other					
UPPER FILL OF SOUTH/EAST PART OF THE RING DITCH							
[46009] within slot 46047							
Provisional date: BRONZE AGE							
Registered Artefacts:		Finds					
Environmental Samples:		Specify anything not below					
		None <input type="checkbox"/>	Pot <input type="checkbox"/>	Bone <input type="checkbox"/>	CBM <input type="checkbox"/>	Flint <input checked="" type="checkbox"/>	Metal <input type="checkbox"/>
Completed by: EV	Date: 21/8/15	Checked by: [Signature]	Date: 26/8/15				



Context No. 46049

Sketch of Profile/Plan

SEE TO [46047]

Levels

OD Highest: /

OD Lowest: /

OD Others: /

Other Information

Site Book References

Photo (film and photo number)

Digital: 100-0588, 100-0589, 100-0590

Black and White:

Colour:

Checked interpretation:

Basic Interpretation:

Basic Process: