

CONTEXT REGISTER

Site Code: PAD 15

Project No: 80006

Site sub-div. Area 1

Context No.	Type	Description	Recorded by	Date	Checked by
47000	LMSR	Topsoil			
47001	LMSR	Subsoil			
47002	LMSR	Subsoil			
47003	NATURAL	Geolocem.			
47004	Cut	cut of linear feature	GH	24/8/15	
47005	fill	fill of [47004]	"	"	
47006	fill	fill of [47004]	"	"	
47007	cut	cut of	GH	"	
47008	fill	fill of [47007]	"	"	
47009	CUT	cut of pit 47009	GH	25/8/15	
47010	fill	fill of [47009]	"	"	
47011	CUT	cut of post hole	KW	25/8	
47012	fill	fill of [47011]	"	"	
47013	cut	cut of post hole	"	"	
47014	fill	fill of [47013]	"	"	
47015	cut	cut of post hole	"	"	
47016	fill	fill of [47015]	"	"	
47017	CUT	CUT of post hole	"	"	
47018	fill	fill of post hole	"	"	
47019	CUT	CUT OF POST HOLE	KW	"	
47020	fill	fill of [47019]	"	"	
47021	cut	cut of linear feature	GH	25.8.15	
47022	fill	fill of [47021]	"	"	
47023	layer	Clay layer	GH	26.8.15	
47024	cut	cut of pit	GH	"	
47025	fill	fill of [47024]	GH	"	
47026	fill	fill of [47021]	GH	"	
47027	cut	cut of ditch terminus (same as 47021)	GH		
47028	fill	fill of [47027]	GH		
47029	Fill	Fill of Gully [47030] ^{SEL 4708}	SJS	1/9/15	



Pin Brook Park, Exeter.

CONTEXT REGISTER

Site Code: PAD 15

Project No: 880006

Site sub-div. 6

Context No.	Type	Description	Recorded by	Date	Checked by
47030	Cut.	Gravelly Cut. f. by 47030 ^{SEC 4708}	SJS	1/9/15	
47031	Layer	Red clay layer (Same as 47023)	"	"	
47032	Fill	Small pit/posthole ^{SEC 4709}	"	2/9/15	
47033	Cut.		"	"	
47034	Fill	fill of [47035] fill of [47035]	GG	2/9/15	
47035	cut	cut of Pit/linear	GG	2/9/15	
47036	fill	fill of [47037]	KW	2/9/15	
47037	cut	cut of possible post hole	"	"	
47038	fill	fill of [47039]	"	"	
47039	cut	cut of possible post hole	"	"	
47040	fill	fill of [47041]	"	"	
47041	cut	cut of possible post hole	"	"	
47042	fill	fill of Pit/Ph [47044] ^{SEC 4714}	GG	2.9.15	
47043	fill	fill of Pit/Ph [47044] fill of Pit/Ph ^{SEC 4714}	GG	"	
47044	cut	cut of Pit/Ph ^{SEC 4714}	GG	"	
47045	fill	fill of Pit/Ph [47046]	"	"	
47046	cut	cut of Pit/Ph	"	"	
47047	fill	sandy fill of [47049] ^{SEC 4715}	KW	"	
47048	fill	dark fill of [47049]	"	"	
47049	cut	cut of round feature	"	"	
47050	fill	fill of Pit [47054]	GG	4.9.15	
47051	fill	fill of Pit [47054]	"	"	
47052	fill	fill of Pit [47054]	"	"	
47053	fill	fill of Pit [47054]	"	"	
47054	cut	cut of Pit/round feature	"	"	
47055	fill	fill of [47056]	KW	4/9/15	
47056	cut	cut of circular feature	KW	4/9/15	
47057	fill	Sandy layer in Pit [47030] ^{same SEC 4708 4707}	SJS	"	
47058	fill	fill of Pit [47061]	GG		
47059	fill	fill of pit Pit [47061]	GG		



CONTEXT REGISTER

Site Code: PAD 15 Project No: 880006 Site sub-div.

Context No.	Type	Description	Recorded by	Date	Checked by
47060	FILL	fill of pit [47061]			
47061	CUT	cut of pit/round feature			
47062	FILL	fill of [47063]	KW	4/9/15	
47063	CUT	cut of linear ditch	KW	4/9/15	
47064	CUT	cut of ditch	KW	7/9/15	
47065	FILL	fill of [47064]	"	"	
47066	CUT	CUT OF A PIT/OVAL PIT	EV	10/9/15	
47067	FILL	FILL OF [47066]	EV	"	
47068	CUT	CUT OF A POST HOLE / SMALL PIT	EV	"	
47069	FILL	FILL OF [47068]	EV	"	
47070	CUT	CUT OF A POST HOLE	JCO	10.9.15	
47071	FILL	fill of [47070]	"	"	
47072	CUT	CUT OF A OVAL PIT			
47073	FILL	FILL OF [47072]			




CONTEXT RECORDING SHEET

TOPSOIL

SITE CODE: PAD 15	Location: DITCH	Grid Ref: A106	Type: LIME DROST	Context No. (47000)						
DEPOSIT:	1. Colour ① mid reddish brown			CUT:						
	2. Composition/Particle size ② silty sand									
	3. Compaction ③ fine									
	4. Inclusions ④ occasional sandstone > 5mm 5%									
	5. Horizon clarity ⑤ good									
	6. Contamination risk									
	7. Methods and conditions									
	8. Other comments 8. TOPSOIL									
	⑥ moderate									
⑦ machine										
Plan No: GPS	Section No: 4701	Lgth: /	Width: /	Thickness/Depth: 0.20m						
Stratigraphic Matrix										
[]	[]	[]	[]	[]						
This context			[47000]							
[]	[]	[47001]	[]	[]						
Earlier	Covered by:	Contemporary	Physical relationships		Later than					
	Filled by:		Feature Label:			Covers: SUBSOIL (47001)				
	Cut by:		Includes:			Fill of:				
	Butted by:		Same as:			Cuts:				
Butts:										
Interpretation and discussion:										
			Internal	External	Structural	Other				
Topsoil, removed by machine.										
Provisional date: MODERN										
Registered Artefacts:			Finds							
Environmental Samples:			Specify anything not below							
			None	Pot	Bone	CBM	Flint	Metal	Glass	Wood
			<input checked="" type="checkbox"/>	<input type="checkbox"/>	<input type="checkbox"/>	<input type="checkbox"/>	<input type="checkbox"/>	<input type="checkbox"/>	<input type="checkbox"/>	<input type="checkbox"/>
Completed by:	RW	Date:	7/9/15	Checked by:		Date:				



Sketch of Profile/Plan



Levels

OD Highest: /

OD Lowest: /

OD Others /

Other Information

Site Book References /

Photo (film and photo number) /

Digital:

Black and White:

Colour:

Checked interpretation:

Basic Interpretation:

Basic Process:


SUBSOIL

CONTEXT RECORDING SHEET

SITE CODE: PAD 15	Location: TRENCH 4	Grid Ref: HURAG	Type: LARGE DEPOSIT	Context No. (47001)
----------------------	-----------------------	--------------------	--------------------------------	------------------------

DEPOSIT:	① mid reddish brown ② sandy silt ③ friable ④ none ⑤ Good 8. SUBSOIL	CUT:
1. Colour		1. Shape in plan
2. Composition/Particle size		2. Corners
3. Compaction		3. Sides
4. Inclusions		4. Base
5. Horizon clarity		5. Orientation
6. Contamination risk		6. Other comments
7. Methods and conditions		Draw profile overleaf
8. Other comments		

Plan No: CPS	Section No: 4701	Lgth: /	Width: /	Thickness/ Depth: 0.18m
-----------------	---------------------	---------	----------	----------------------------




Earlier	Covered by: 47000	Contemporary	Physical relationships	Later than	Covers: 47002
	Filled by:		Feature Label:		Fill of:
	Cut by:		Includes:		Cuts:
	Butted by:		Same as:		Butts:

Interpretation and discussion:	Internal	External	Structural	Other
Subsoil - removed by machine				

Provisional date: UNKNOWN	
Registered Artefacts: /	Finds
Environmental Samples: /	Specify anything not below
	None <input type="checkbox"/> Pot <input type="checkbox"/> Bone <input type="checkbox"/> CBM <input type="checkbox"/> Flint <input type="checkbox"/> Metal <input type="checkbox"/> Glass <input type="checkbox"/> Wood <input type="checkbox"/>
Completed by: KW	Date: 7/9/15
Checked by:	Date:



Sketch of Profile/Plan



Levels

OD Highest: /	OD Lowest: /	OD Others: /
---------------	--------------	--------------

Other Information

/

Site Book References

/

Photo (film and photo number)

Digital:

Black and White:

Colour:

/

Checked interpretation:	Basic Interpretation:	Basic Process:
-------------------------	-----------------------	----------------


CONTEXT RECORDING SHEET

SUBSOIL

SITE CODE: PA215	Location: TRENCH 4	Grid Ref: DEAL	Type: LAYER DEPOSIT	Context No. (47002)						
DEPOSIT: 1. Colour: ① mid reddish brown 2. Composition/Particle size: ② silty sand 3. Compaction: ③ friable 4. Inclusions: ④ Occasional sandstone 75mm sx 5. Horizon clarity: ⑤ Good 6. Contamination risk: ⑥ moderate 7. Methods and conditions: ⑦ machine 8. Other comments: 8. SUBSOIL				CUT: 1. Shape in plan 2. Corners 3. Sides 4. Base 5. Orientation 6. Other comments Draw profile overleaf						
Plan No: CPS	Section No: 4701	Lgth: /	Width: /	Thickness/Depth: 0.26m						
Stratigraphic Matrix 										
Earlier	Covered by:	Contemporary	Physical relationships		Later than					
	Filled by:		Feature Label:	Covers:						
	Cut by:		Includes:	Fill of:						
	Butted by:		Same as:	Cuts:						
Interpretation and discussion:			Internal	External	Structural	Other				
Provisional date: UNKNOWN										
Registered Artefacts: /			Finds: Specify anything not below							
Environmental Samples: /			None	Pot	Bone	CBM	Flint	Metal	Glass	Wood
Completed by:			Date:		Checked by:		Date:			



Sketch of Profile/Plan



Levels

OD Highest: /

OD Lowest: /

OD Others /

Other Information



Site Book References



Photo (film and photo number)

Digital:

Black and White:

Colour:



Checked interpretation:

Basic Interpretation:


Basic Process:

CONTEXT RECORDING SHEET

NATURAL SUBSTRATE

SITE CODE: PAD 15	Location: TRENCH ACROSS	Grid Ref: D980	Type: LIMB	Context No. (47003)
DEPOSIT:	① mid pinkish brown			CUT:
1. Colour	② sl sand clayey sand			1. Shape in plan
2. Composition/Particle size	③ compact			2. Corners
3. Compaction	④ rare occasional sandstone >5mm			3. Sides
4. Inclusions	⑤ wood			4. Base
5. Horizon clarity	⑥ low			5. Orientation
6. Contamination risk	⑦ Trowel/mattack/spade			6. Other comments
7. Methods and conditions	8. Geological			Draw profile overleaf
8. Other comments				

Plan No: 478	Section No: 4701	Lgth: /	Width: /	Thickness/ Depth: /
-----------------	---------------------	---------	----------	------------------------



Earlier	Covered by: 47002	Contemporary	Physical relationships	Later than	Covers:
	Filled by:		Feature Label:		Fill of:
	Cut by:		Includes:		Cuts:
	Butted by:		Same as:		Butts:

Interpretation and discussion:	Internal	External	Structural	Other
---------------------------------------	----------	----------	------------	-------

Natural. Reached through excavation.


Provisional date:	GEOLOGICAL
-------------------	------------

Registered Artefacts:	Finds																
	Specify anything not below																
Environmental Samples:	<table border="0"> <tr> <td>None</td><td>Pot</td><td>Bone</td><td>CBM</td><td>Flint</td><td>Metal</td><td>Glass</td><td>Wood</td> </tr> <tr> <td><input type="checkbox"/></td><td><input type="checkbox"/></td><td><input type="checkbox"/></td><td><input type="checkbox"/></td><td><input type="checkbox"/></td><td><input type="checkbox"/></td><td><input type="checkbox"/></td><td><input type="checkbox"/></td> </tr> </table>	None	Pot	Bone	CBM	Flint	Metal	Glass	Wood	<input type="checkbox"/>	<input type="checkbox"/>	<input type="checkbox"/>	<input type="checkbox"/>	<input type="checkbox"/>	<input type="checkbox"/>	<input type="checkbox"/>	<input type="checkbox"/>
None	Pot	Bone	CBM	Flint	Metal	Glass	Wood										
<input type="checkbox"/>	<input type="checkbox"/>	<input type="checkbox"/>	<input type="checkbox"/>	<input type="checkbox"/>	<input type="checkbox"/>	<input type="checkbox"/>	<input type="checkbox"/>										

Completed by:	Date:	Checked by:	Date:
---------------	-------	-------------	-------



Sketch of Profile/Plan



Levels

OD Highest: /

OD Lowest: /

OD Others: /

Other Information

/

Site Book References

/

Photo (film and photo number)

Digital:

Black and White:

Colour: /

Checked interpretation:

Basic Interpretation:

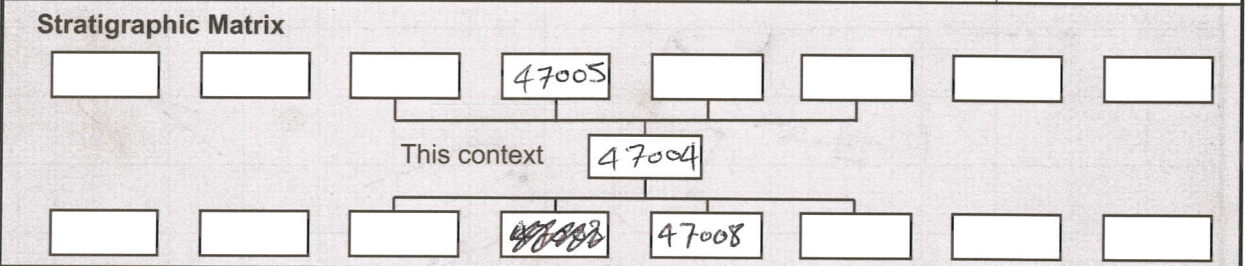
Basic Process:

CONTEXT RECORDING SHEET

SITE CODE: PADIS	Location: Tr. 47	Grid Ref:	Type: cut	Context No. 47004
----------------------------	----------------------------	-----------	---------------------	-----------------------------

DEPOSIT: 1. Colour 2. Composition/Particle size 3. Compaction 4. Inclusions 5. Horizon clarity 6. Contamination risk 7. Methods and conditions 8. Other comments	1. Linear 2. rounded 3. Moderate 45% 4. Concave 5. E-W 6. -	CUT: 1. Shape in plan 2. Corners 3. Sides 4. Base 5. Orientation 6. Other comments Draw profile overleaf
---	--	---

Plan No: APS	Section No: 4702 4701	Lgth: 1.5m	Width: 0.45m	Thickness/ Depth: 0.25m
---------------------	--	-------------------	---------------------	--------------------------------



Earlier	Covered by: —	Contemporary	Physical relationships	Later than	Covers: —
	Filled by: (47005) (47006)		Feature Label: —		Fill of: —
	Cut by: —		Includes: —		Cuts: (47008) (47008) 47
	Butted by: —		Same as: —		Butts: —

Interpretation and discussion:

	Internal	<u>External</u>	Structural	Other
--	----------	-----------------	------------	-------

Appears to be a linear feature, possibly a ditch/gully emerging from SE facing ~~bank~~ bank within trench 47 and runs E-W terminating at its eastern end. Feature ~~has~~ contains 2 fills which appear to be the result of silting up/wash. No finds were retrieved from either. Poss. prehistoric due to dating from nearby features. [47004] is adjacent to feature [47009] and also appears to cut feature [47007] in section 4701.

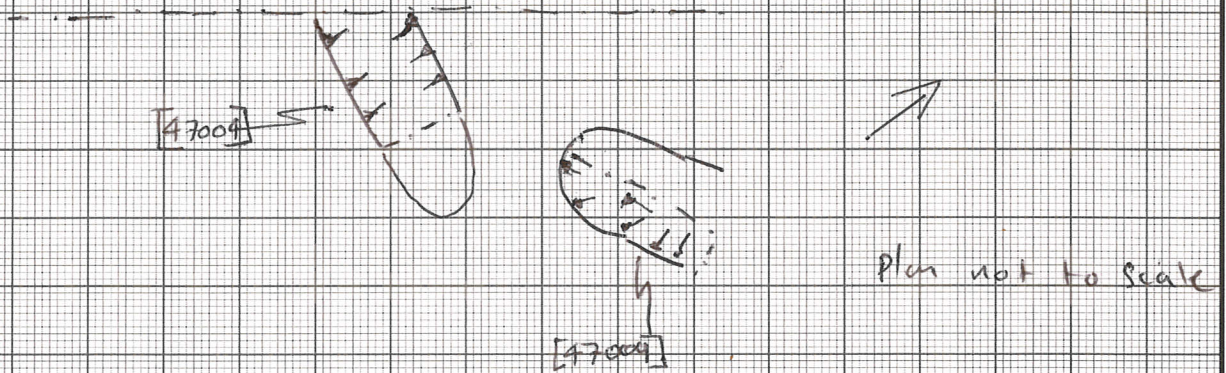
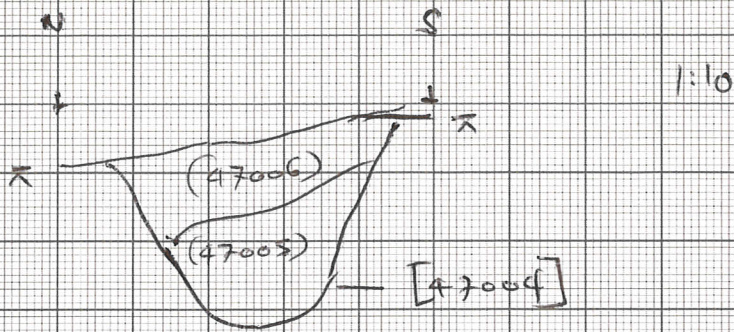
Provisional date: **Prehistoric?**

Registered Artefacts: x	Finds
Environmental Samples: x	Specify anything not below
	<input checked="" type="checkbox"/> None <input type="checkbox"/> Pot <input type="checkbox"/> Bone <input type="checkbox"/> CBM <input type="checkbox"/> Flint <input type="checkbox"/> Metal <input type="checkbox"/> Glass <input type="checkbox"/> Wood

Completed by: gh	Date: 25/8/15	Checked by:	Date:
-------------------------	----------------------	-------------	-------



Sketch of Profile/Plan



Levels

OD Highest:

OD Lowest:

OD Others

Other Information

Site Book References

Photo (film and photo number)

Digital: 105-0401

~~105-0399~~
105-0399 / 0400

Black and White:

Colour:

Checked interpretation:

Basic Interpretation:

Basic Process:


47005

CONTEXT RECORDING SHEET

SITE CODE: PAD 15	Location: Tr. 47	Grid Ref:	Type: Fill	Context No. 47005						
DEPOSIT:		CUT:								
1. Colour	1. Mid pinkish brown	1. Shape in plan								
2. Composition/Particle size	2. sandy Silt Sand	2. Corners								
3. Compaction	3. friable	3. Sides								
4. Inclusions	4. 30% gravel / small stone > 20mm	4. Base								
5. Horizon clarity	5. Moderate	5. Orientation								
6. Contamination risk	6. low	6. Other comments								
7. Methods and conditions	7. Hand dug / dry lay / over cast.	Draw profile overleaf								
8. Other comments										
Plan No: GPS	Section No: 4702 4701	Lgth: 1m within slot	Width: 0.35m	Thickness/ Depth: 0.15m						
Stratigraphic Matrix										
[]	[]	[]	[]	[]						
		47006								
		This context 47005 47005								
		47004								
Earlier	Covered by:	Contemporary	Physical relationships		Later than					
	Filled by:					Covers: (47003)				
	Cut by:		Feature Label: -			Fill of: [47004]				
	Butted by:		Includes: -			Cuts: -				
		Same as: -		Butts: -						
Interpretation and discussion:										
		Internal	<u>External</u>	Structural	Other					
lower primary fill of linear feature / gully / ditch [47004]. Maybe result of the initial weathering / wash at into feature. No finds were retrieved from deposit.										
Provisional date:										
Registered Artefacts: X			Finds							
Environmental Samples: X			Specify anything not below []							
			None <input checked="" type="checkbox"/>	Pot <input type="checkbox"/>	Bone <input type="checkbox"/>	CBM <input type="checkbox"/>	Flint <input type="checkbox"/>	Metal <input type="checkbox"/>	Glass <input type="checkbox"/>	Wood <input type="checkbox"/>
Completed by: GH	Date: 25.8.15	Checked by:	Date:							

Context Record
Archaeology

Sketch of Profile/Plan



Levels

OD Highest:

OD Lowest:

OD Others

Other Information

Site Book References

Photo (film and photo number)
Digital: 105-0399/0400 + 105-0401
Black and White:
Colour:

Checked interpretation:

Basic Interpretation:

Basic Process:

CONTEXT RECORDING SHEET

SITE CODE: PADIS	Location: Tr. 47	Grid Ref:	Type: fill	Context No. 47006																								
DEPOSIT:	1. Colour	1. mid pink brown			CUT:																							
	2. Composition/Particle size	2. silt silt sand																										
	3. Compaction	3. friable																										
	4. Inclusions	4. occasional occasional gravel 5%																										
	5. Horizon clarity	5. Moderate																										
	6. Contamination risk	6. moderate																										
	7. Methods and conditions	7. Hand dug / dry overcast day																										
	8. Other comments																											
<table border="1" style="width: 100%; border-collapse: collapse;"> <tr> <td style="width: 20%;">Plan No: GPS</td> <td style="width: 20%;">Section No: 4701 4702</td> <td style="width: 20%;">Lgth: 1m within slot</td> <td style="width: 20%;">Width: 0.45m</td> <td style="width: 20%;">Thickness/Depth: 0.1m</td> </tr> </table>					Plan No: GPS	Section No: 4701 4702	Lgth: 1m within slot	Width: 0.45m	Thickness/Depth: 0.1m																			
Plan No: GPS	Section No: 4701 4702	Lgth: 1m within slot	Width: 0.45m	Thickness/Depth: 0.1m																								
Stratigraphic Matrix <div style="text-align: center;"> <table border="1" style="margin: auto; border-collapse: collapse;"> <tr> <td style="width: 15%; height: 20px;"></td> <td style="width: 15%; height: 20px;"></td> <td style="width: 15%; height: 20px;"></td> <td style="width: 15%; height: 20px; text-align: center;">47002</td> <td style="width: 15%; height: 20px;"></td> <td style="width: 15%; height: 20px;"></td> <td style="width: 15%; height: 20px;"></td> <td style="width: 15%; height: 20px;"></td> </tr> <tr> <td colspan="4" style="text-align: center;">This context</td> <td style="width: 15%; height: 20px; text-align: center;">47006</td> <td colspan="3"></td> </tr> <tr> <td style="width: 15%; height: 20px;"></td> <td style="width: 15%; height: 20px;"></td> <td style="width: 15%; height: 20px;"></td> <td style="width: 15%; height: 20px; text-align: center;">47005</td> <td style="width: 15%; height: 20px;"></td> <td style="width: 15%; height: 20px;"></td> <td style="width: 15%; height: 20px;"></td> <td style="width: 15%; height: 20px;"></td> </tr> </table> </div>								47002					This context				47006							47005				
			47002																									
This context				47006																								
			47005																									
Earlier Covered by: (47002) Filled by: — Cut by: — Butted by: —		Contemporary	Physical relationships Feature Label: — Includes: — Same as: —		Later than	Covers: (47006) Fill of: [47004] Cuts: — Butts: —																						
Interpretation and discussion: <table style="width: 100%; border-collapse: collapse;"> <tr> <td style="width: 50%;"></td> <td style="width: 10%; text-align: center;">Internal</td> <td style="width: 10%; text-align: center;"><input checked="" type="checkbox"/> External</td> <td style="width: 10%; text-align: center;">Structural</td> <td style="width: 10%; text-align: center;">Other</td> </tr> </table> <p>upper fill at linear feature / ditch/gully [47004] overlying deposit (47005). Maybe result of wash/silting after feature went out of use. No finds were retrieved from deposit.</p>						Internal	<input checked="" type="checkbox"/> External	Structural	Other																			
	Internal	<input checked="" type="checkbox"/> External	Structural	Other																								
Provisional date: prehistoric?																												
Registered Artefacts: x			Finds Specify anything not below																									
Environmental Samples: x			<table style="width: 100%; border-collapse: collapse;"> <tr> <td style="width: 10%;">None</td> <td style="width: 10%;">Pot</td> <td style="width: 10%;">Bone</td> <td style="width: 10%;">CBM</td> <td style="width: 10%;">Flint</td> <td style="width: 10%;">Metal</td> <td style="width: 10%;">Glass</td> <td style="width: 10%;">Wood</td> </tr> <tr> <td style="text-align: center;"><input checked="" type="checkbox"/></td> <td style="text-align: center;"><input type="checkbox"/></td> <td style="text-align: center;"><input type="checkbox"/></td> <td style="text-align: center;"><input type="checkbox"/></td> <td style="text-align: center;"><input type="checkbox"/></td> <td style="text-align: center;"><input type="checkbox"/></td> <td style="text-align: center;"><input type="checkbox"/></td> <td style="text-align: center;"><input type="checkbox"/></td> </tr> </table>		None	Pot	Bone	CBM	Flint	Metal	Glass	Wood	<input checked="" type="checkbox"/>	<input type="checkbox"/>	<input type="checkbox"/>	<input type="checkbox"/>	<input type="checkbox"/>	<input type="checkbox"/>	<input type="checkbox"/>	<input type="checkbox"/>								
None	Pot	Bone	CBM	Flint	Metal	Glass	Wood																					
<input checked="" type="checkbox"/>	<input type="checkbox"/>	<input type="checkbox"/>	<input type="checkbox"/>	<input type="checkbox"/>	<input type="checkbox"/>	<input type="checkbox"/>	<input type="checkbox"/>																					
Completed by: ah		Date: 25/8/15		Checked by:		Date:																						



Sketch of Profile/Plan

See [47004]
for sketches

Levels

OD Highest:

OD Lowest:

OD Others

Other Information

Site Book References

Photo (film and photo number)

Digital: 105-0401

105-0399

105-0400

Black and White:

Colour:

Checked interpretation:

Basic Interpretation:

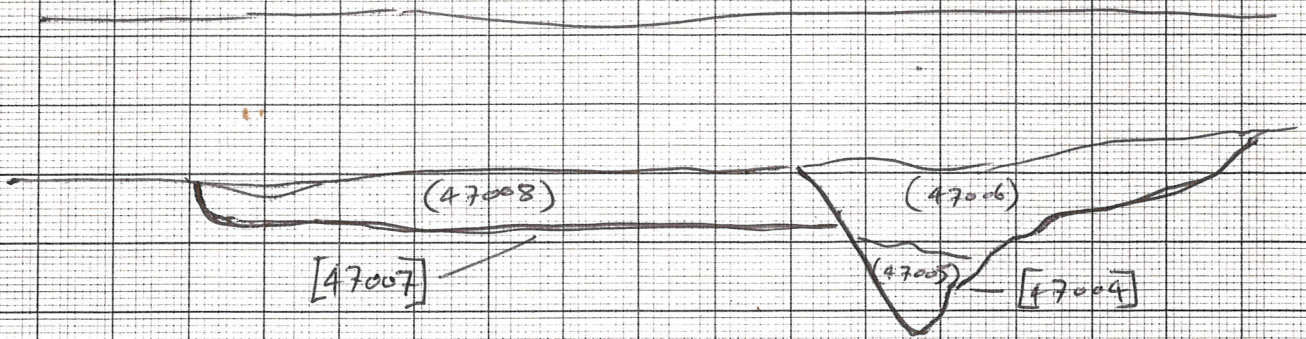
Basic Process:

CONTEXT RECORDING SHEET

SITE CODE: PAD 15	Location: Tr. 47	Grid Ref:	Type: cut	Context No. 47007						
DEPOSIT:		CUT:								
1. Colour 1.		1. Shape in plan								
2. Composition/Particle size 2.		2. Corners								
3. Compaction 3.		3. Sides								
4. Inclusions 4.		4. Base								
5. Horizon/clarity 5.		5. Orientation								
6. Contamination risk 6.		6. Other comments								
7. Methods and conditions		Draw profile overleaf								
8. Other comments										
Plan No: GPS	Section No: 4701	Lgth: 0.87m <i>in section</i>	Width:	Thickness/Depth: 0.1m						
Stratigraphic Matrix										
[]	[]	[]	[47008]	[]	[]	[]	[]			
		This context								
		[47007]								
		[]								
		[47003]								
Earlier	Covered by: -	Contemporary	Physical relationships	Later than	Covers: -					
	Filled by: (47008)		Feature Label: -		Fill of: -					
	Cut by: [47004]		Includes: -		Cuts: (47003)					
	Butted by: -		Same as: -		Butts: -					
Interpretation and discussion:										
		Internal	<input checked="" type="radio"/> External	Structural	Other					
<p>xxxxxx feature revealed in section 4700 4701, currently not wholly defined, not known if natural or manmade feature, filled by (47008) xxxxxx lies nearby pit xxxxxx xxxxxx/unknown feature [47009] + edge of pit cut [47061] although no relationship could be found between xx and any of these features.</p>										
Provisional date:										
Registered Artefacts: x			Finds							
Environmental Samples: x			Specify anything not below							
			None	Pot	Bone	CBM	Flint	Metal	Glass	Wood
			<input type="checkbox"/>	<input type="checkbox"/>	<input type="checkbox"/>	<input type="checkbox"/>	<input type="checkbox"/>	<input type="checkbox"/>	<input type="checkbox"/>	<input type="checkbox"/>
Completed by: ah	Date: 25.8.15	Checked by:	Date:							

Context Recording Sheet
 Archaeology

Sketch of Profile/Plan



see (47008) for plan sketch

Levels

OD Highest:

OD Lowest:

OD Others

Other Information

Site Book References

Photo (film and photo number)

Digital: 105-0399 + 105-0400

Black and White:

Colour:

Checked interpretation:

Basic Interpretation:

Basic Process:

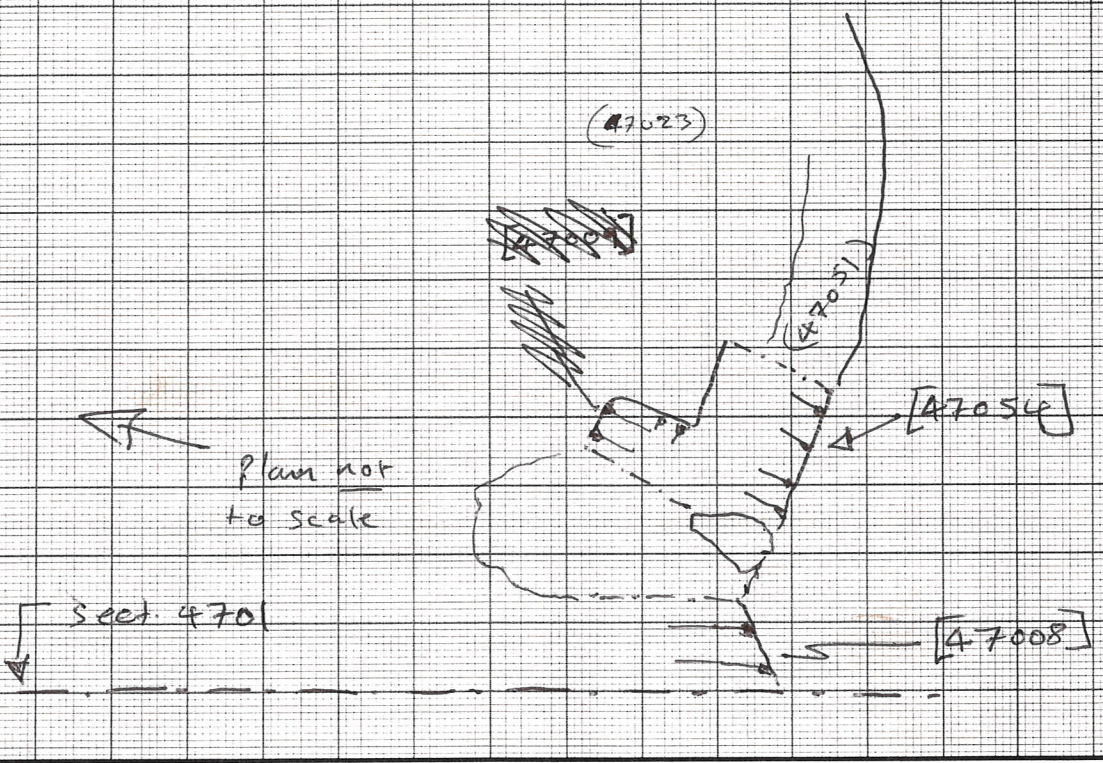
CONTEXT RECORDING SHEET

SITE CODE: PAD 15	Location: Tr-47	Grid Ref:	Type: Fill Fill	Context No. 47008	
DEPOSIT:		CUT:			
1. Colour	1. mid pink brown / slightly mottled	1. Shape in plan	Draw profile overleaf 		
2. Composition/Particle size	2. Silt sand	2. Corners			
3. Compaction	3. friable	3. Sides			
4. Inclusions	4. occasional gravel > 10%	4. Base			
5. Horizon clarity	5. poor/moderate	5. Orientation			
6. Contamination risk	6. moderate/high	6. Other comments			
7. Methods and conditions	7. hand dug / dry overcast				
8. Other comments	8. -				
Plan No:	Section No:	Lgth:	Width:	Thickness/Depth:	
GPS	4701	0.87m		0.1m	
Stratigraphic Matrix					
Covered by: (47002) Filled by: 47005 Cut by: [47004] Butted by: —		Contemporary		Physical relationships Feature Label: — Includes: — Same as: —	Covers: (47003) Fill of: [47007] Cuts: 47005 Butts: —
Earlier		Later than			
Interpretation and discussion:					
		Internal	<input checked="" type="checkbox"/> External	Structural	
fill of feature [47007] . A flint fragment was retrieved from this deposit. Does not appear to be deliberately backfilled and most likely result of sifting/wash.					
Provisional date: Prehistoric					
Registered Artefacts: <input checked="" type="checkbox"/>		Finds: <input type="checkbox"/>			
Environmental Samples: <input checked="" type="checkbox"/>		Specify anything not below			
		None	Pot	Bone	
		<input type="checkbox"/>	<input type="checkbox"/>	<input type="checkbox"/>	
		CBM	Flint	Metal	
		<input type="checkbox"/>	<input checked="" type="checkbox"/>	<input type="checkbox"/>	
		Glass	Wood		
		<input type="checkbox"/>	<input type="checkbox"/>		
Completed by:	Date:	Checked by:	Date:		
ah	25.8.15				

Sketch of Profile/Plan

Section

See [47007] for sketch



Levels

OD Highest:	OD Lowest:	OD Others
-------------	------------	-----------

Other Information

Site Book References	Photo (film and photo number) Digital: 105-0399 + 105-0400 Black and White: Colour:
----------------------	--

Checked interpretation:	Basic Interpretation:	Basic Process:
-------------------------	-----------------------	----------------

CONTEXT RECORDING SHEET

SITE CODE: PAD 15	Location: Trench 47 Area 6	Grid Ref:	Type: cut	Context No. 47009		
DEPOSIT:				CUT:		
1. Colour	① Oval?			1. Shape in plan		
2. Composition/Particle size	② n/a			2. Corners		
3. Compaction	③ Sharp, moderate			3. Sides		
4. Inclusions	④ flat			4. Base		
5. Horizon clarity	⑤ n/a			5. Orientation		
6. Contamination risk	⑥ n/a			6. Other comments		
7. Methods and conditions				Draw profile overleaf		
8. Other comments						
Plan No: CIPS	Section No: 4718	Lgth: 0.42m	Width: /	Thickness/Depth: 0.13m		
Stratigraphic Matrix						
[]	[]	[]	[]	47010		
This context 47009						
[]	[]	[]	[]	47003		
Earlier	Covered by:	Contemporary	Physical relationships		Later than	
	Filled by: 47010		Feature Label:			Covers:
	Cut by:		Includes:			Fill of:
	Butted by:		Same as:			Cuts: 47003
Butts:						
Interpretation and discussion:						
		Internal	External	Structural	Other	
Possible pit. Pit appears to be cut by [47061], a later pit. No finds makes it undateable. Situated in western edge of trench 47 and of the circular pit containing [47061], [47030], [47054] and [47049]						
Provisional date: Prehistoric						
Registered Artefacts:			Finds			
/			Specify anything not below []			
Environmental Samples:			None	Pot		
/			Bone	CBM		
			Flint	Metal		
			Glass	Wood		
Completed by: KW		Date: 7/9/15	Checked by:			
				Date:		



Sketch of Profile/Plan

See context sheet

[47009]

Levels

OD Highest: /

OD Lowest: /

OD Others /

Other Information

/

Site Book References

Photo (film and photo number)

Digital: 105-3338, 3339, 3340, 3341.

Black and White:

Colour:

Checked interpretation:

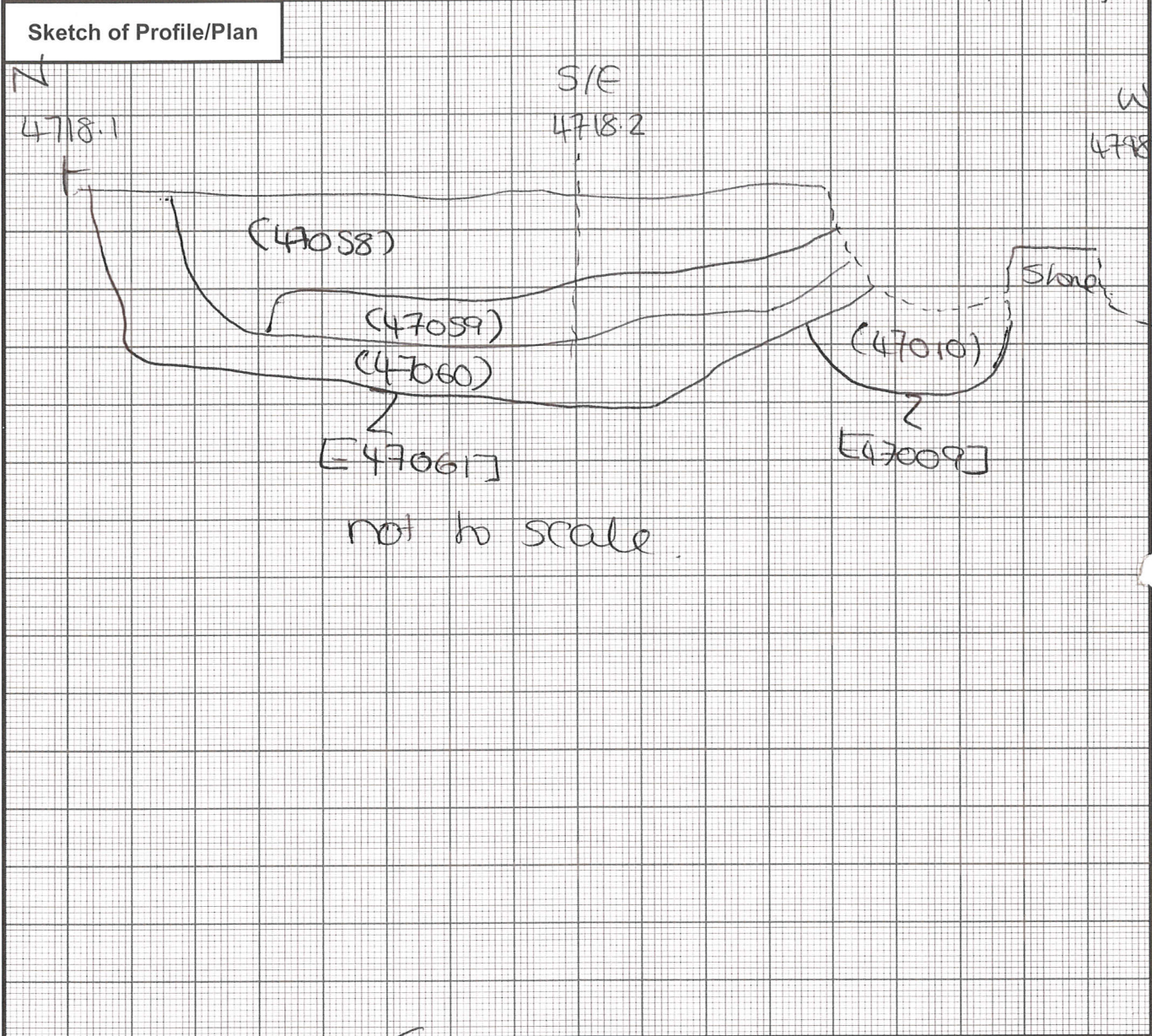
Basic Interpretation:

Basic Process:

CONTEXT RECORDING SHEET

SITE CODE: PAD 15	Location: Trench 17 Area 6	Grid Ref:	Type: FW	Context No. 47010					
DEPOSIT: 1. Colour: ① mid orangey brown 2. Composition/Particle size: ② sandy silty sand 3. Compaction: ③ friable 4. Inclusions: 5. Horizon clarity: ④ none 6. Contamination risk: 7. Methods and conditions: ⑤ Good 8. Other comments: ⑥ low ⑦ mattock & spade - dry conditions ⑧ n/a.				CUT: 1. Shape in plan 2. Corners 3. Sides 4. Base 5. Orientation 6. Other comments Draw profile overleaf					
Plan No: GPS	Section No: 4718	Lgth: 0.42m	Width: /	Thickness/ Depth: 0.13m					
Stratigraphic Matrix <div style="display: flex; justify-content: space-around; align-items: center;"> <div style="border: 1px solid black; width: 40px; height: 20px; margin: 5px;"></div> <div style="border: 1px solid black; width: 40px; height: 20px; margin: 5px;"></div> <div style="border: 1px solid black; width: 40px; height: 20px; margin: 5px;"></div> <div style="border: 1px solid black; width: 40px; height: 20px; margin: 5px;"></div> <div style="border: 1px solid black; width: 40px; height: 20px; margin: 5px; text-align: center;">47061</div> <div style="border: 1px solid black; width: 40px; height: 20px; margin: 5px;"></div> <div style="border: 1px solid black; width: 40px; height: 20px; margin: 5px;"></div> </div> <p style="text-align: center;">This context 47010</p> <div style="display: flex; justify-content: space-around; align-items: center;"> <div style="border: 1px solid black; width: 40px; height: 20px; margin: 5px;"></div> <div style="border: 1px solid black; width: 40px; height: 20px; margin: 5px;"></div> <div style="border: 1px solid black; width: 40px; height: 20px; margin: 5px;"></div> <div style="border: 1px solid black; width: 40px; height: 20px; margin: 5px;"></div> <div style="border: 1px solid black; width: 40px; height: 20px; margin: 5px; text-align: center;">47009</div> <div style="border: 1px solid black; width: 40px; height: 20px; margin: 5px;"></div> <div style="border: 1px solid black; width: 40px; height: 20px; margin: 5px;"></div> </div>									
Earlier	Covered by:	Contemporary	Physical relationships	Later than	Covers:				
Filled by:	Feature Label:		Fill of: 47009						
Cut by: 47061, 47009	Includes:		Cuts:						
Butted by:	Same as:		Butts:						
Interpretation and discussion: <table style="width: 100%; border-collapse: collapse;"> <tr> <td style="width: 50%;"></td> <td style="width: 10%; text-align: center;">Internal</td> <td style="width: 10%; text-align: center;">External</td> <td style="width: 10%; text-align: center;">Structural</td> <td style="width: 10%; text-align: center;">Other</td> </tr> </table> <p>Full of probable put. Cut by later ditch [47061]</p>						Internal	External	Structural	Other
	Internal	External	Structural	Other					
Provisional date: Prehistoric?									
Registered Artefacts: <input checked="" type="checkbox"/>			Finds: <input type="text"/>						
Environmental Samples: <input checked="" type="checkbox"/>			Specify anything not below None <input type="checkbox"/> Pot <input type="checkbox"/> Bone <input type="checkbox"/> CBM <input type="checkbox"/> Flint <input type="checkbox"/> Metal <input type="checkbox"/> Glass <input type="checkbox"/> Wood <input type="checkbox"/>						
Completed by: KW		Date: 7/9/15		Checked by: _____					
		Date: _____							





Levels

OD Highest: OD Lowest: OD Others:

Other Information

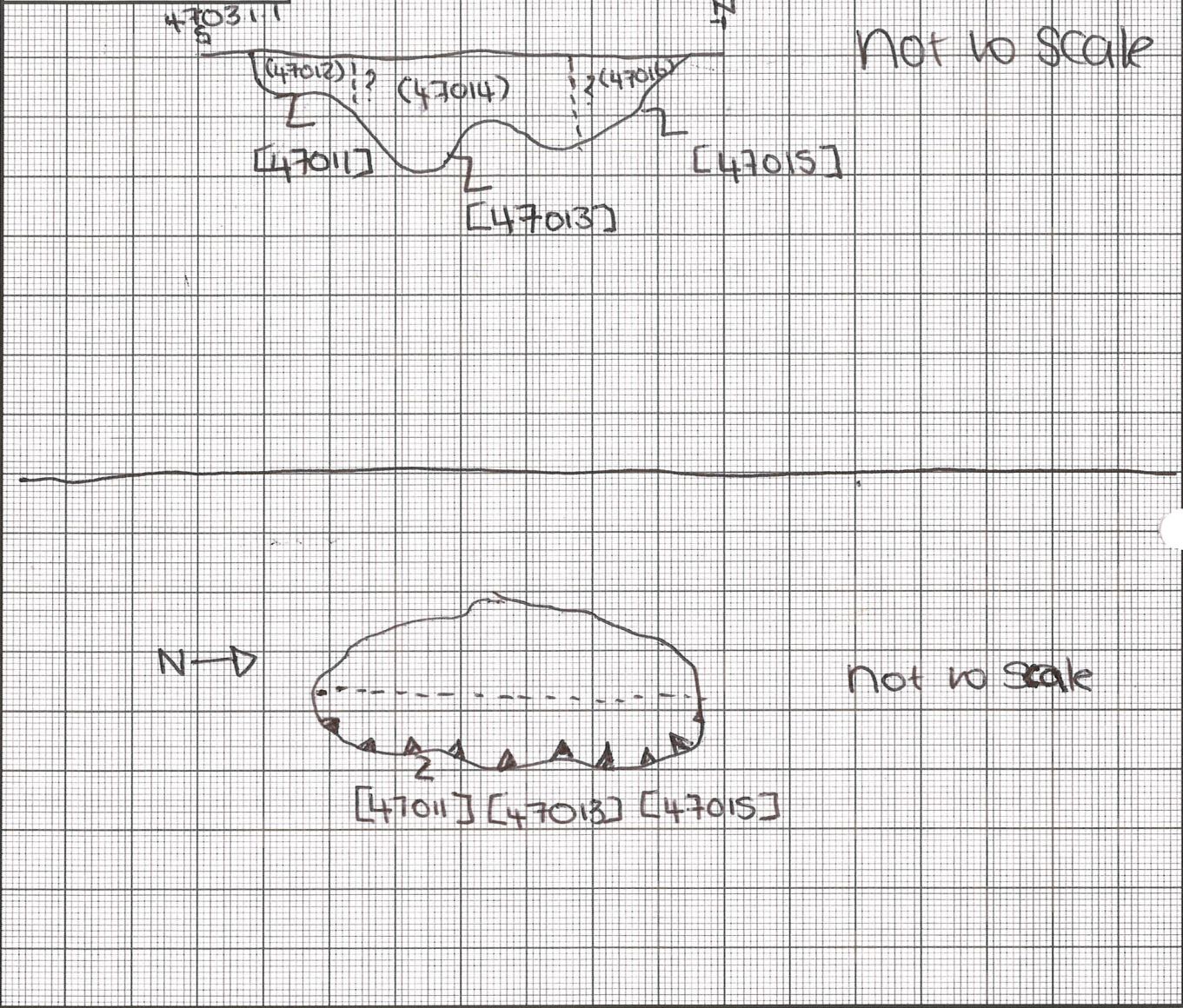
Site Book References	Photo (film and photo number)
	Digital: 105-3338, 3339, 3340, 3341
	Black and White: <input checked="" type="checkbox"/>
	Colour: <input checked="" type="checkbox"/>

Checked interpretation:	Basic Interpretation:	Basic Process:
--------------------------------	------------------------------	-----------------------

CONTEXT RECORDING SHEET

SITE CODE: PAD 15	Location: Trench 47 Area 6	Grid Ref:	Type: CUT	Context No. 47014 47011						
DEPOSIT: 1. Colour 2. Composition/Particle size 3. Compaction 4. Inclusions 5. Horizon clarity 6. Contamination risk 7. Methods and conditions 8. Other comments				CUT: 1. Shape in plan 2. Corners 3. Sides 4. Base 5. Orientation 6. Other comments Draw profile overleaf						
① Oval ② rounded, concave Angular ③ rounded steep → gradual ④ irregular, stepped. ⑤ east facing N/S alignment ⑥ One of a possible 3 post holes.										
Plan No: GPS	Section No: 4703.1	Lgth: 0.78m	Width: 0.30m 0.78m	Thickness/Depth: 0.16m						
Stratigraphic Matrix										
[]	[]	[]	[]	[47012]	[]	[]	[]			
This context [47011]										
[]	[]	[]	[]	[47003]	[]	[]	[]			
Earlier	Covered by:	Contemporary	Physical relationships		Later than	Covers:				
	Filled by: 47012		Feature Label:			Fill of:				
	Cut by:		Includes:			Cuts: 47003				
	Butted by:		Same as:			Butts:				
Interpretation and discussion:			Internal	External	Structural	Other				
One of three possible postholes. Similar to [47013] and [47015]. No finds.										
Provisional date: Prehistoric										
Registered Artefacts:			Finds							
Environmental Samples:			Specify anything not below							
			None	Pot	Bone	CBM	Flint	Metal	Glass	Wood
			<input checked="" type="checkbox"/>	<input type="checkbox"/>	<input type="checkbox"/>	<input type="checkbox"/>	<input type="checkbox"/>	<input type="checkbox"/>	<input type="checkbox"/>	<input type="checkbox"/>
Completed by: KW			Date: 25/8/15		Checked by:		Date:			

Sketch of Profile/Plan



Levels ✓

OD Highest: ✓ OD Lowest: ✓ OD Others: ✓

Other Information ✓

Site Book References ✓	Photo (film and photo number) Digital: 105-412 & 105-413 Black and White: ✓ Colour: ✓
------------------------	--

Checked interpretation:	Basic Interpretation:	Basic Process:
-------------------------	-----------------------	----------------

CONTEXT RECORDING SHEET

SITE CODE: PAD 15	Location: Trench 47	Grid Ref: Area 6	Type: fill	Context No. 47012 47015					
DEPOSIT: 1. Colour: ① Dark reddish brown 2. Composition/Particle size: ② Sandy silt 3. Compaction: ③ compact 4. Inclusions: ④ Small pebbles > 1mm 5. Horizon clarity: ⑤ Good 6. Contamination risk: ⑥ low 7. Methods and conditions: ⑦ Trowel 8. Other comments: ⑧ One of 3 probable post holes, similar fill.				CUT: 1. Shape in plan 2. Corners 3. Sides 4. Base 5. Orientation 6. Other comments Draw profile overleaf					
Plan No: UPS	Section No: 4703.1	Lgth: 0.78m	Width: 0.30m 0.78m	Thickness/ Depth: 0.16m					
Stratigraphic Matrix <div style="display: flex; justify-content: space-around; align-items: center;"> <div style="border: 1px solid black; width: 40px; height: 20px; margin: 5px;"></div> <div style="border: 1px solid black; width: 40px; height: 20px; margin: 5px;"></div> <div style="border: 1px solid black; width: 40px; height: 20px; margin: 5px;"></div> <div style="border: 1px solid black; width: 40px; height: 20px; margin: 5px;"></div> <div style="border: 1px solid black; width: 40px; height: 20px; margin: 5px; text-align: center;">47002</div> <div style="border: 1px solid black; width: 40px; height: 20px; margin: 5px;"></div> <div style="border: 1px solid black; width: 40px; height: 20px; margin: 5px;"></div> </div> <p style="text-align: center;">This context 47012</p> <div style="display: flex; justify-content: space-around; align-items: center;"> <div style="border: 1px solid black; width: 40px; height: 20px; margin: 5px;"></div> <div style="border: 1px solid black; width: 40px; height: 20px; margin: 5px;"></div> <div style="border: 1px solid black; width: 40px; height: 20px; margin: 5px;"></div> <div style="border: 1px solid black; width: 40px; height: 20px; margin: 5px;"></div> <div style="border: 1px solid black; width: 40px; height: 20px; margin: 5px; text-align: center;">47011</div> <div style="border: 1px solid black; width: 40px; height: 20px; margin: 5px;"></div> <div style="border: 1px solid black; width: 40px; height: 20px; margin: 5px;"></div> </div>									
Earlier	Covered by: 47002	Contemporary	Physical relationships	Later than	Covers:				
	Filled by:		Feature Label:		Fill of: 47011				
	Cut by:		Includes:		Cuts:				
	Butted by:		Same as:		Butts:				
Interpretation and discussion:									
		Internal	External	Structural	Other				
One of three possible post holes similar to [47013] and [47015]. No finds									
Deposit is the same as the deposits in the other post holes.									
Provisional date: Prehistoric									
Registered Artefacts:		Finds Specify anything not below							
Environmental Samples:		<input checked="" type="checkbox"/> None	<input type="checkbox"/> Pot	<input type="checkbox"/> Bone	<input type="checkbox"/> CBM	<input type="checkbox"/> Flint	<input type="checkbox"/> Metal	<input type="checkbox"/> Glass	<input type="checkbox"/> Wood
Completed by:	KW	Date:	25/8/15	Checked by:		Date:			



Sketch of Profile/Plan

See Context Sheet

[47011]

Levels

OD Highest: /

OD Lowest: /

OD Others /

Other Information

Site Book References

Photo (film and photo number)

Digital: 105-412 and 105-413

Black and White: /

Colour: /

Checked interpretation:

Basic Interpretation:

Basic Process:

CONTEXT RECORDING SHEET

SITE CODE: PAD 15	Location: Area 47	Grid Ref: Area 6	Type: 46078 CUT	Context No.: 470 13						
DEPOSIT:			CUT:							
1. Colour	① Oval		1. Shape in plan							
2. Composition/Particle size	② round, concave		2. Corners							
3. Compaction	③ rounded		3. Sides							
4. Inclusions	④ Irregular, stepped		4. Base							
5. Horizon clarity	⑤ facing N/S alignment		5. Orientation							
6. Contamination risk	⑥ Similar to [47011]		6. Other comments							
7. Methods and conditions										
8. Other comments										
Plan No: GPS	Section No: 4703.1	Lgth: 0.78m	Width: 0.30m 0.78m	Thickness/ Depth: 0.16m						
Stratigraphic Matrix										
[]	[]	[]	[]	47014						
This context [47013]										
[]	[]	[]	[]	47003						
Earlier	Covered by:	Contemporary	Physical relationships		Later than					
Filled by: 47014	Feature Label:		Covers:							
Cut by:	Includes:		Fill of:							
Butted by:	Same as:		Cuts: 47003							
Butts:										
Interpretation and discussion:										
		Internal	External	Structural	Other					
One of three possible post holes. Similar to [47011] and [47015]. No finds.										
Provisional date: Prehistoric										
Registered Artefacts: /			Finds							
Environmental Samples: /			Specify anything not below							
			None	Pot	Bone	CBM	Flint	Metal	Glass	Wood
			<input checked="" type="checkbox"/>	<input type="checkbox"/>	<input type="checkbox"/>	<input type="checkbox"/>	<input type="checkbox"/>	<input type="checkbox"/>	<input type="checkbox"/>	<input type="checkbox"/>
Completed by: ASL/KW		Date: 25/8/15		Checked by:		Date:				



Sketch of Profile/Plan

See Context Sheet

[47011]

Levels

OD Highest: /

OD Lowest: /

OD Others /

Other Information

/

Site Book References /

Photo (film and photo number)
Digital: 105-412, 105-413
Black and White: /
Colour: /

Checked interpretation:

Basic Interpretation:

Basic Process:

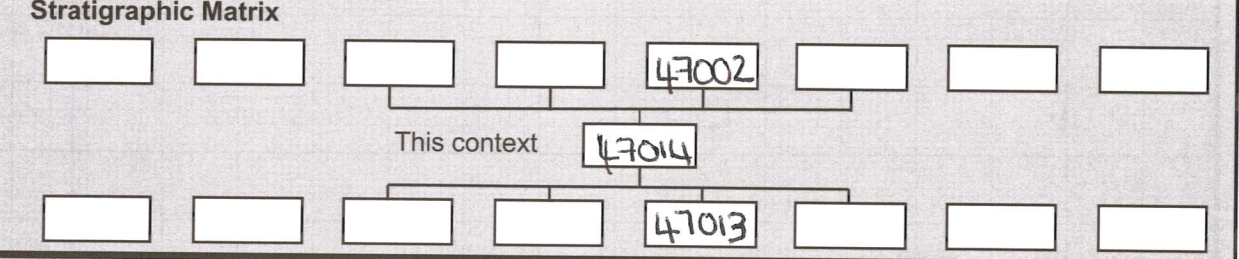
CONTEXT RECORDING SHEET

SITE CODE: PAD 15	Location: Trench 41	Grid Ref: Area 6	Type: fill 47011
Context No. 47014			

DEPOSIT: 1. Colour 2. Composition/Particle size 3. Compaction 4. Inclusions 5. Horizon clarity 6. Contamination risk 7. Methods and conditions 8. Other comments	<table border="1" style="width: 100%; border-collapse: collapse;"> <tr> <td style="width: 50px; text-align: center;">①</td> <td>Dark reddish brown</td> </tr> <tr> <td style="text-align: center;">②</td> <td>Sandy silt</td> </tr> <tr> <td style="text-align: center;">③</td> <td>fracture compact</td> </tr> <tr> <td style="text-align: center;">④</td> <td>Small pebbles > 1mm</td> </tr> <tr> <td style="text-align: center;">⑤</td> <td>Good</td> </tr> <tr> <td style="text-align: center;">⑥</td> <td>low</td> </tr> <tr> <td style="text-align: center;">⑦</td> <td>Trowel, damp weather</td> </tr> <tr> <td style="text-align: center;">⑧</td> <td>Similar to [47011] & [47015]</td> </tr> </table>	①	Dark reddish brown	②	Sandy silt	③	fracture compact	④	Small pebbles > 1mm	⑤	Good	⑥	low	⑦	Trowel, damp weather	⑧	Similar to [47011] & [47015]
①	Dark reddish brown																
②	Sandy silt																
③	fracture compact																
④	Small pebbles > 1mm																
⑤	Good																
⑥	low																
⑦	Trowel, damp weather																
⑧	Similar to [47011] & [47015]																

CUT: 1. Shape in plan 2. Corners 3. Sides 4. Base 5. Orientation 6. Other comments Draw profile overleaf
--

Plan No: GPS	Section No: 4703.1	Lgth: 0.78m	Width: 0.30m	Thickness/Depth: 0.16m
------------------------	------------------------------	-----------------------	------------------------	----------------------------------



Earlier	Covered by: 47002	Contemporary	Physical relationships	Later than	Covers:
	Filled by:		Feature Label:		Fill of: 47013
	Cut by:		Includes:		Cuts:
	Butted by:		Same as:		Butts:

Interpretation and discussion:	Internal	External	Structural	Other
<p>One of three possible post holes. Similar to [47011] and [47015]. No finds.</p> <p>Deposit is the same as what can be found in the other post holes.</p>				

Provisional date: Prehistori L

Registered Artefacts: <input checked="" type="checkbox"/>	Finds
Environmental Samples: <input checked="" type="checkbox"/>	Specify anything not below
	<input checked="" type="checkbox"/> None <input type="checkbox"/> Pot <input type="checkbox"/> Bone <input type="checkbox"/> CBM <input type="checkbox"/> Flint <input type="checkbox"/> Metal <input type="checkbox"/> Glass <input type="checkbox"/> Wood

Completed by: KW	Date: 25/8/15	Checked by:	Date:
-------------------------	----------------------	-------------	-------



Sketch of Profile/Plan

See Context Sheet
[47011]

Levels

OD Highest: /

OD Lowest: /

OD Others /

Other Information

Site Book References /

Photo (film and photo number)

Digital: 105-412 and 105-413

Black and White: /

Colour: /

Checked interpretation:

Basic Interpretation:

Basic Process:

CONTEXT RECORDING SHEET

SITE CODE: PAD 15	Location: Trench 47	Grid Ref: Area 6	Type: CUT	Context No. 47015 47013				
DEPOSIT:				CUT:				
1. Colour	① Oval			1. Shape in plan				
2. Composition/Particle size	② rounded, concave			2. Corners				
3. Compaction	③ rounded			3. Sides				
4. Inclusions	④ Stepped, irregular			4. Base				
5. Horizon clarity	⑤ East facing North/South alignment			5. Orientation				
6. Contamination risk	⑥ Similar to C47011 and C47013			6. Other comments				
7. Methods and conditions				Draw profile overleaf				
8. Other comments								
Plan No: GPS	Section No: 4703.1	Lgth: 0.78m	Width: 0.30m	Thickness/Depth: 0.16m				
Stratigraphic Matrix								
				47016				
This context				47015				
				47003				
Earlier	Covered by:	Contemporary	Physical relationships		Later than	Covers:		
	Filled by: 47016		Feature Label:			Fill of:		
	Cut by:		Includes:			Cuts: 47003		
	Butted by:		Same as:			Butts:		
Interpretation and discussion:			Internal	External	Structural	Other		
One of three possible post holes. Similar to C47011 and C47013. No finds!								
Provisional date: Prehistoric								
Registered Artefacts:				Finds				
Environmental Samples:				Specify anything not below				
				None <input checked="" type="checkbox"/>	Pot <input type="checkbox"/>	Bone <input type="checkbox"/>	CBM <input type="checkbox"/>	Flint <input type="checkbox"/>
Completed by: KW		Date: 17/25/15		Checked by:		Date:		



Sketch of Profile/Plan



Levels

OD Highest: ✓	OD Lowest: ✓	OD Others ✓
---------------	--------------	-------------

Other Information

Site Book References ✓	Photo (film and photo number)
	Digital: 105-412, and 105-413
	Black and White: ✓
	Colour: ✓

Checked interpretation:	Basic Interpretation:	Basic Process:
-------------------------	-----------------------	----------------

CONTEXT RECORDING SHEET

SITE CODE: PAD 15	Location: Trench 46	Grid Ref: Area 6	Type: Fill	Context No.: 46079 47016						
DEPOSIT:	1. Colour	① Dark reddish brown								
	2. Composition/Particle size	② Sandy silty silt								
	3. Compaction	③ compact								
	4. Inclusions	④ Small pebbles > 1mm								
	5. Horizon clarity	⑤ Good								
	6. Contamination risk	⑥ low								
	7. Methods and conditions	⑦ Trowel, damp conditions								
	8. Other comments	⑧ similar to [47011] and [47013]								
CUT:										
1. Shape in plan										
2. Corners										
3. Sides										
4. Base										
5. Orientation										
6. Other comments										
Draw profile overleaf										
Plan No: GPS	Section No: 4703.1	Lgth: 0.78m	Width: 0.30m	Thickness/Depth: 0.16m						
Stratigraphic Matrix										
[]	[]	[]	[]	[47002]						
This context [47016]										
[]	[]	[]	[]	[47015]						
Earlier	Covered by:	Contemporary		Physical relationships	Later than	Covers:				
	Filled by:			Feature Label:		Fill of:				
	Cut by:			Includes:		Cuts:				
	Butted by:			Same as:		Butts:				
Interpretation and discussion:			Internal	External	Structural	Other				
One of three possible post holes. Similar to [47011] and [47013]. No finds!										
The deposit is the same as the deposit that can be found in the other post holes.										
Provisional date: Prehistoric										
Registered Artefacts: /			Finds							
Environmental Samples: /			Specify anything not below							
			None	Pot	Bone	CBM	Flint	Metal	Glass	Wood
			<input checked="" type="checkbox"/>	<input type="checkbox"/>	<input type="checkbox"/>	<input type="checkbox"/>	<input type="checkbox"/>	<input type="checkbox"/>	<input type="checkbox"/>	<input type="checkbox"/>
Completed by: KW			Date: 25/8/15		Checked by:		Date:			



Sketch of Profile/Plan

See Context Sheet
[47011]

Levels

OD Highest: /

OD Lowest: /

OD Others /

Other Information

Site Book References /

Photo (film and photo number)

Digital: 105-412 and 105-413

Black and White: /

Colour: /

Checked interpretation:

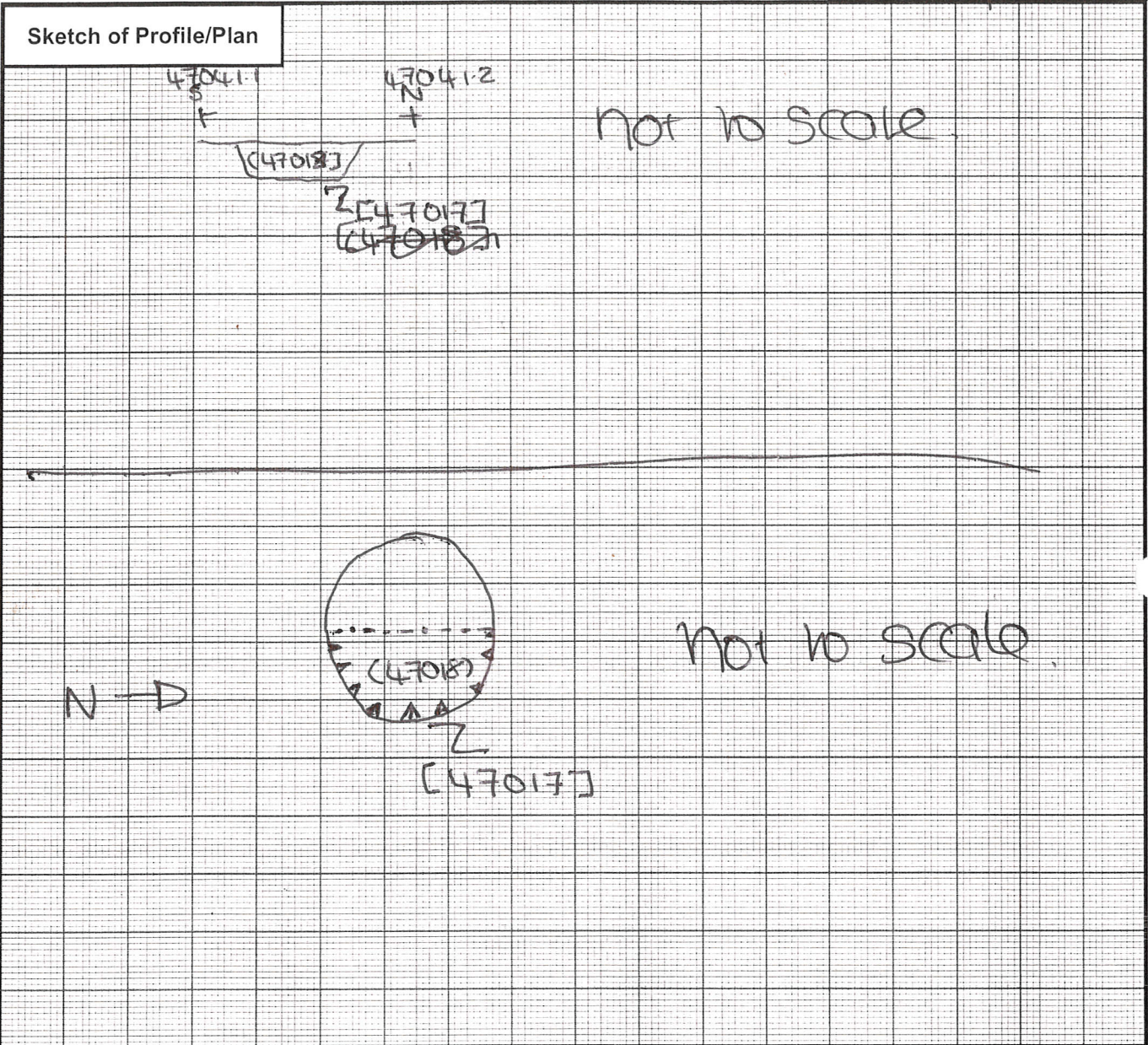
Basic Interpretation:

Basic Process:

CONTEXT RECORDING SHEET

SITE CODE: PAD 15	Location: Trench 47 Area 6	Grid Ref:	Type: CUT	Context No. 47017																					
DEPOSIT: 1. Colour 2. Composition/Particle size 3. Compaction 4. Inclusions 5. Horizon clarity 6. Contamination risk 7. Methods and conditions 8. Other comments		① Circular ② rounded, concave Angular. ③ sloping, gradual steep ^{gradual} vertical ④ rounded flat ⑤ fast facing ^{nia} displacement ⑥ nia.			CUT: 1. Shape in plan 2. Corners 3. Sides 4. Base 5. Orientation 6. Other comments Draw profile overleaf																				
Plan No: GPS	Section No: 4704.1	Lgth: 0.21m	Width: 0.16m 0.30m	Thickness/ Depth: 0.07m																					
Stratigraphic Matrix <div style="text-align: center;"> <table style="margin: auto;"> <tr> <td style="border: 1px solid black; width: 40px; height: 20px;"></td> <td style="border: 1px solid black; width: 40px; height: 20px;"></td> <td style="border: 1px solid black; width: 40px; height: 20px;"></td> <td style="border: 1px solid black; width: 40px; height: 20px;"></td> <td style="border: 1px solid black; width: 40px; height: 20px; text-align: center;">47018</td> <td style="border: 1px solid black; width: 40px; height: 20px;"></td> <td style="border: 1px solid black; width: 40px; height: 20px;"></td> </tr> <tr> <td colspan="4"></td> <td style="text-align: center;">This context 47017</td> <td colspan="2"></td> </tr> <tr> <td style="border: 1px solid black; width: 40px; height: 20px;"></td> <td style="border: 1px solid black; width: 40px; height: 20px;"></td> <td style="border: 1px solid black; width: 40px; height: 20px;"></td> <td style="border: 1px solid black; width: 40px; height: 20px;"></td> <td style="border: 1px solid black; width: 40px; height: 20px; text-align: center;">47003</td> <td style="border: 1px solid black; width: 40px; height: 20px;"></td> <td style="border: 1px solid black; width: 40px; height: 20px;"></td> </tr> </table> </div>									47018							This context 47017							47003		
				47018																					
				This context 47017																					
				47003																					
Earlier	Covered by:	Contemporary	Physical relationships	Later than	Covers:																				
	Filled by: 47018		Feature Label:		Fill of:																				
	Cut by:		Includes:		Cuts: 47003																				
	Butted by:		Same as:		Butts:																				
Interpretation and discussion: <table style="width: 100%; border-collapse: collapse;"> <tr> <td style="width: 50%;"></td> <td style="width: 10%; text-align: center;">Internal</td> <td style="width: 10%; text-align: center;">External</td> <td style="width: 10%; text-align: center;">Structural</td> <td style="width: 10%; text-align: center;">Other</td> </tr> </table> <p>Probable post hole. Appears to be in line with three other possible post holes [47011], [47013] & [47015]</p>						Internal	External	Structural	Other																
	Internal	External	Structural	Other																					
Provisional date: Prehistoric																									
Registered Artefacts: <input checked="" type="checkbox"/>			Finds: Specify anything not below <input type="text"/>																						
Environmental Samples: <input checked="" type="checkbox"/>			<table style="width: 100%; border-collapse: collapse;"> <tr> <td style="text-align: center;">None</td> <td style="text-align: center;">Pot</td> <td style="text-align: center;">Bone</td> <td style="text-align: center;">CBM</td> <td style="text-align: center;">Flint</td> <td style="text-align: center;">Metal</td> <td style="text-align: center;">Glass</td> <td style="text-align: center;">Wood</td> </tr> <tr> <td style="text-align: center;"><input checked="" type="checkbox"/></td> <td style="text-align: center;"><input type="checkbox"/></td> <td style="text-align: center;"><input type="checkbox"/></td> <td style="text-align: center;"><input type="checkbox"/></td> <td style="text-align: center;"><input type="checkbox"/></td> <td style="text-align: center;"><input type="checkbox"/></td> <td style="text-align: center;"><input type="checkbox"/></td> <td style="text-align: center;"><input type="checkbox"/></td> </tr> </table>		None	Pot	Bone	CBM	Flint	Metal	Glass	Wood	<input checked="" type="checkbox"/>	<input type="checkbox"/>	<input type="checkbox"/>	<input type="checkbox"/>	<input type="checkbox"/>	<input type="checkbox"/>	<input type="checkbox"/>	<input type="checkbox"/>					
None	Pot	Bone	CBM	Flint	Metal	Glass	Wood																		
<input checked="" type="checkbox"/>	<input type="checkbox"/>	<input type="checkbox"/>	<input type="checkbox"/>	<input type="checkbox"/>	<input type="checkbox"/>	<input type="checkbox"/>	<input type="checkbox"/>																		
Completed by: KW	Date: 25/08/15	Checked by:	Date:																						

Cotswold Archaeology



Levels

OD Highest: / OD Lowest: / OD Others: /

Other Information

/

Site Book References / Photo (film and photo number)

Digital: ~~105-041~~ 105-041b.

Black and White: /

Colour: /

Checked interpretation: / Basic Interpretation: / Basic Process:

CONTEXT RECORDING SHEET

SITE CODE:	Location:	Grid Ref:	Type:	Context No.
PAD 15	Trench 47	Area 6	Fill	47018
DEPOSIT:				CUT:
1. Colour	① Dark reddish brown			1. Shape in plan 2. Corners 3. Sides 4. Base 5. Orientation 6. Other comments Draw profile overleaf
2. Composition/Particle size	② Sandy silt.			
3. Compaction	③ Compact			
4. Inclusions	④ 25% sandstone >3mm.			
5. Horizon clarity	⑤ Good			
6. Contamination risk	⑥ low			
7. Methods and conditions	⑦ Trowel, damp conditions			
8. Other comments	⑧ Similar to [47011], [47013] & [47015]			
Plan No:	Section No:	Lgth:	Width:	Thickness/ Depth:
GPS	47041	0.21m	0.16m	0.07m
Stratigraphic Matrix				
<pre> graph TD A[] --- B[] B --- C[] C --- D[] D --- E[47002] E --- F[] F --- G[] G --- H[] H --- I[47018] I --- J[] J --- K[] K --- L[] L --- M[] M --- N[] N --- O[47017] O --- P[] P --- Q[] Q --- R[] R --- S[] </pre>				
Earlier	Covered by: 47002	Contemporary	Physical relationships	Later than
	Filled by:		Feature Label:	Covers:
	Cut by:		Includes:	Fill of: 47017.
	Butted by:		Same as:	Cuts:
Interpretation and discussion:				
		Internal	External	Structural
Probable post hole no finds				
Provisional date: Prehistoric				
Registered Artefacts:			Finds	
/			Specify anything not below	
Environmental Samples:			None Pot Bone CBM Flint Metal Glass Wood	
/			<input checked="" type="checkbox"/> <input type="checkbox"/> <input type="checkbox"/> <input type="checkbox"/> <input type="checkbox"/> <input type="checkbox"/> <input type="checkbox"/> <input type="checkbox"/>	
Completed by:	Date:	Checked by:	Date:	
KW	25/08/15			



Sketch of Profile/Plan

See context
Sheet [47017]

Levels

OD Highest:

OD Lowest:

OD Others

Other Information

Site Book References

Photo (film and photo number)

Digital: 105-0416

Black and White:

Colour:

Checked interpretation:

Basic Interpretation:

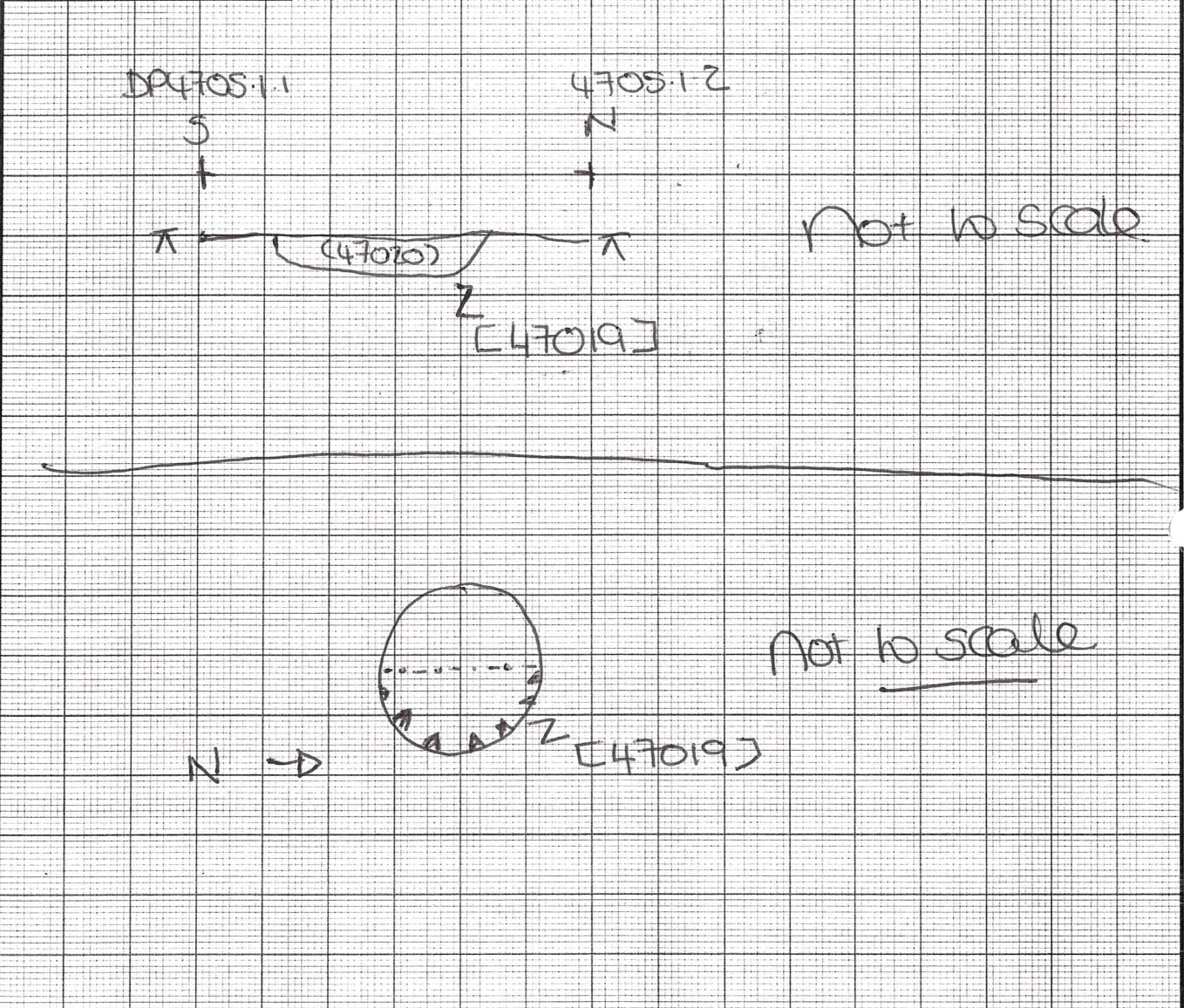
Basic Process:

CONTEXT RECORDING SHEET

SITE CODE: PAD 15	Location: Trench 47	Grid Ref: Area 6	Type: Cut	Context No. 47019	
DEPOSIT: 1. Colour 2. Composition/Particle size 3. Compaction 4. Inclusions 5. Horizon clarity 6. Contamination risk 7. Methods and conditions 8. Other comments		① Circular ② Angular ③ steep → moderate ④ flat ⑤ n/a ⑥ n/a			
		CUT: 1. Shape in plan 2. Corners 3. Sides 4. Base 5. Orientation 6. Other comments Draw profile overleaf			
Plan No: CPS	Section No: 4705.1	Lgth: 0.23m	Width: 0.32m	Thickness/ Depth: 0.05m	
Stratigraphic Matrix					
Earlier	Covered by:	Contemporary	Physical relationships	Later than	Covers:
	Filled by: 47020		Feature Label:		Fill of:
	Cut by:		Includes:		Cuts: 47003
	Butted by:		Same as:		Butts:
Interpretation and discussion:					
		Internal	External	Structural	Other
Probable post hole					
NO finds!					
Provisional date: Prehistoric					
Registered Artefacts: /			Finds Specify anything not below		
Environmental Samples: /			None <input checked="" type="checkbox"/> Pot <input type="checkbox"/> Bone <input type="checkbox"/> CBM <input type="checkbox"/> Flint <input type="checkbox"/> Metal <input type="checkbox"/> Glass <input type="checkbox"/> Wood <input type="checkbox"/>		
Completed by: KW	Date: 25/08/15	Checked by:	Date:		

Cotswold
 Archaeology

Sketch of Profile/Plan



Levels ✓

OD Highest: ✓

OD Lowest: ✓

OD Others ✓

Other Information

✓

Site Book References

✓

Photo (film and photo number)

Digital: 105-419, 105-420.

Black and White: ✓

Colour: ✓

Checked interpretation:

Basic Interpretation:

Basic Process:

CONTEXT RECORDING SHEET

SITE CODE: PAD 15	Location: Trench 47	Grid Ref: Area 6	Type: Fill	Context No. 47020						
DEPOSIT: 1. Colour: ① Dark reddish brown 2. Composition/Particle size: ② sandy silt 3. Compaction: ③ compact 4. Inclusions: ④ small pebbles, s! > 1mm. 5. Horizon clarity: ⑤ Good 6. Contamination risk: ⑥ low 7. Methods and conditions: ⑦ Trowel, damp conditions 8. Other comments:		CUT: 1. Shape in plan 2. Corners 3. Sides 4. Base 5. Orientation 6. Other comments Draw profile overleaf								
Plan No: GPS	Section No: 4705-1	Lgth: 0.23m	Width: 0.32m	Thickness/Depth: 0.05m						
Stratigraphic Matrix										
[]	[]	[]	[]	47002	[]	[]	[]			
This context 47020										
[]	[]	[]	[]	47019	[]	[]	[]			
Earlier	Covered by: 47002	Contemporary	Physical relationships		Later than	Covers:				
	Filled by:		Feature Label:			Fill of: 47019				
	Cut by:		Includes:			Cuts:				
	Butted by:		Same as:			Butts:				
Interpretation and discussion:			Internal	External	Structural	Other				
Probable post hole. No finds!										
Provisional date: Prehistoric										
Registered Artefacts: /			Finds							
Environmental Samples: /			Specify anything not below							
			None	Pot	Bone	CBM	Flint	Metal	Glass	Wood
			<input checked="" type="checkbox"/>	<input type="checkbox"/>	<input type="checkbox"/>	<input type="checkbox"/>	<input type="checkbox"/>	<input type="checkbox"/>	<input type="checkbox"/>	<input type="checkbox"/>
Completed by: KW	Date: 25/08/15	Checked by:	Date:							

Cotswold Archaeology
 25/08/15

Sketch of Profile/Plan

See context sheet
[47019]

Levels

OD Highest: / OD Lowest: / OD Others /

Other Information

Site Book References Photo (film and photo number)
Digital: 105-0419, 105-0420
Black and White: /
Colour: /

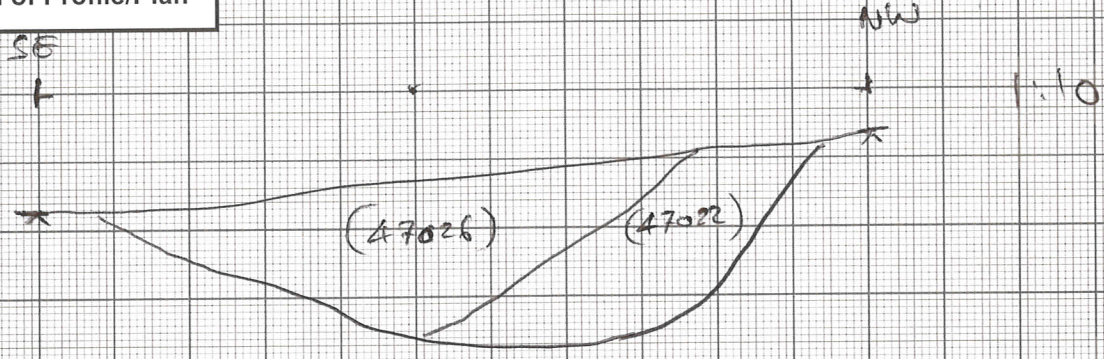
Checked interpretation: Basic Interpretation: Basic Process:

CONTEXT RECORDING SHEET

SITE CODE: PAD 15	Location: Tf. 47	Grid Ref: Area 6	Type: cut	Context No. 47021
DEPOSIT:		1. linear / oblong 2. rounded 3. moderate 4. concave 5. N-S 6. -		CUT:
1. Colour				1. Shape in plan
2. Composition/Particle size				2. Corners
3. Compaction				3. Sides
4. Inclusions				4. Base
5. Horizon clarity				5. Orientation
6. Contamination risk				6. Other comments
7. Methods and conditions				Draw profile overleaf
8. Other comments				
Plan No: GPS	Section No: 4706	Lgth: 1.1m within slot	Width: 0.95m	Thickness/Depth: 0.25m
Stratigraphic Matrix				
[]	[]	[]	[47022]	[]
This context [47021]				
[]	[]	[]	[47003]	[]
Earlier	Covered by:	Contemporary	Physical relationships	Later than
	Filled by: (47022) (47026)		Feature Label:	
	Cut by:		Includes:	
	Butted by:		Same as:	
	Covers:			
	Fill of:			
	Cuts: (47003)			
	Butts:			
Interpretation and discussion:				
		Internal	<u>External</u>	Structural
				Other
Slot taken through what now appears to be the centre of linear / pit / tree throw feature [47021]. When first uncovered it appeared as though feature may be a ditch running north into north west corner of the trench 47 but on machining further back to the north it was found that [47021] also terminates to the north as well as the south in slot [47022] making the feature a whole roughly 3.5m in length. Whether this is a pit / tree throw / ditch - segment is still unknown. No finds were retrieved.				
Provisional date:				
Registered Artefacts: x		Finds		
Environmental Samples: L		Specify anything not below		
		None	Pot	Bone
		CBM	Flint	Metal
		Glass	Wood	
Completed by: gh		Date: 21/9/15	Checked by:	Date:



Sketch of Profile/Plan



see [47027] for plan sketch

Levels

OD Highest:

OD Lowest:

OD Others

Other Information

Site Book References

Photo (film and photo number)

Digital: 105-422/423

Black and White:

Colour:

+ 105-425

+ 105-431

Checked interpretation:

Basic Interpretation:

Basic Process:

CONTEXT RECORDING SHEET

SITE CODE: PADIS	Location: Tr. 47	Grid Ref: Area 6	Type: fill	Context No. 47022						
DEPOSIT:	1. Colour	1. Brownish pink								
	2. Composition/Particle size	2. fine sand								
	3. Compaction	3. friable								
	4. Inclusions	4. -								
	5. Horizon clarity	5. moderate								
	6. Contamination risk	6. low								
	7. Methods and conditions	7. hand dug								
	8. Other comments	8. -								
CUT:										
1. Shape in plan										
2. Corners										
3. Sides										
4. Base										
5. Orientation										
6. Other comments										
Draw profile overleaf										
Plan No: GPS	Section No: 4706	Lgth: 1.1m within slot	Width: 0.5m	Thickness/Depth: 0.2m						
Stratigraphic Matrix										
[]	[]	[]	47026	[]						
This context										
[]	[]	[]	47021	[]						
Earlier	Covered by:	Contemporary	Physical relationships		Covers: (47003)					
	Filled by: (47026) (47022)		Feature Label:	Later than		Fill of: [47021]				
	Cut by:		Includes:			Cuts:				
	Butted by:		Same as:			Butts:				
Interpretation and discussion:			<input type="checkbox"/> Internal	<input checked="" type="checkbox"/> External	<input type="checkbox"/> Structural	<input type="checkbox"/> Other				
Appears to be a primary fill of pit/ditch/trench from feature [47021]. Maybe result of initial wetting of sides. No finds were retrieved from deposit.										
Provisional date: -										
Registered Artefacts: X			Finds							
Environmental Samples: X			Specify anything not below							
			<input checked="" type="checkbox"/> None	<input type="checkbox"/> Pot	<input type="checkbox"/> Bone	<input type="checkbox"/> CBM	<input type="checkbox"/> Flint	<input type="checkbox"/> Metal	<input type="checkbox"/> Glass	<input type="checkbox"/> Wood
Completed by: gh		Date: 1.9.15		Checked by:		Date:				



Sketch of Profile/Plan

see [47022] ~~to~~
for Sect. sketch

Levels

OD Highest:

OD Lowest:

OD Others

Other Information

Site Book References

Photo (film and photo number)

Digital: 105 - 422/423

Black and White:

Colour:

+ 105 - 428
to 105 - 431

Checked interpretation:

Basic Interpretation:

Basic Process:


CONTEXT RECORDING SHEET

SITE CODE: PADIS	Location: ALAB	Grid Ref:	Type: LAYER	Context No. 47023						
DEPOSIT:			CUT:							
1. Colour	1) Dark brownish red.		1. Shape in plan							
2. Composition/Particle size	2) clayey sand		2. Corners							
3. Compaction	3) firm		3. Sides							
4. Inclusions	4) Occ very degraded sandstones.		4. Base							
5. Horizon clarity	5) Clear		5. Orientation							
6. Contamination risk			6. Other comments							
7. Methods and conditions			Draw profile overleaf							
8. Other comments	b) low									
	7) hard/dry									
Plan No:	Section No: 4715	Lgth: 1.50m slot	Width: 1.25m	Thickness/Depth: 0.29m						
Stratigraphic Matrix										
[]	[]	[]	[]	[]						
		47002								
		This context	47023 = 47031							
[]	[]	[]	[]	[]						
		47047								
Earlier	Covered by: (47002) s/s.	Contemporary	Physical relationships		Later than					
	Filled by:		Feature Label:			Covers: (47047)(47048)				
	Cut by:		Includes:			Fill of: (47003) [47049]				
	Butted by:		Same as: (47058) (47050) (47031) IN SEC 4708			Cuts:				
Butts:										
Interpretation and discussion:										
		Internal	External	Structural	Other					
Upper fill of large circular (?) pit [47049] appears to be reded natural, fair few larger very degraded sandstones - suggesting deliberate deposit/backfilling rather than low action non-anthropogenic depositional sequence.										
Provisional date:										
Registered Artefacts: x			Finds							
Environmental Samples: x			Specify anything not below: []							
			None	Pot	Bone	CBM	Flint	Metal	Glass	Wood
			<input checked="" type="checkbox"/>	<input type="checkbox"/>	<input type="checkbox"/>	<input type="checkbox"/>	<input type="checkbox"/>	<input type="checkbox"/>	<input type="checkbox"/>	<input type="checkbox"/>
Completed by: SJS		Date: 3/9/15		Checked by:		Date:				



Context No.

Sketch of Profile/Plan



Levels

OD Highest:	OD Lowest:	OD Others
-------------	------------	-----------

Other Information

Site Book References

Photo (film and photo number)

Digital: 3282-85, 3289-96 2/9/15.

Black and White: 3299-3301 3/9/15.

Colour:

Checked interpretation:	Basic Interpretation:	Basic Process:
-------------------------	-----------------------	----------------

CONTEXT RECORDING SHEET

SITE CODE: PA015	Location: T1.47	Grid Ref: Area b	Type: cut	Context No. 47024
DEPOSIT:		CUT:		
1. Colour		1. Shape in plan		
2. Composition/Particle size		2. Corners		
3. Compaction		3. Sides		
4. Inclusions		4. Base		
5. Horizon clarity		5. Orientation		
6. Contamination risk		6. Other comments		
7. Methods and conditions		Draw profile overleaf		
8. Other comments				
Plan No: GPS		Section No: 4707	Lgth: 0.5m?	Width: 0.27m <i>within slot</i>
Thickness/Depth: 0.09m				
Stratigraphic Matrix				
			47025	
This context 47024 - [47027]				
			47003	
Earlier	Covered by:	Contemporary	Physical relationships	Later than
	Filled by: (47025)		Feature Label:	
	Cut by:		Includes:	
	Butted by:		Same as:	
				Covers:
				Fill of:
				Cuts: (47003)
				Butts:
Interpretation and discussion:				
		Internal	<input checked="" type="radio"/> External	Structural
		Other		
<p>A possible but not definite pit/ph cut to at southern end of feature [47027]. It ^{its} was ^{existence} not possible to see relationship in section and it ^{it} could be argued from its shape in plan. It ^{it} could also be that this may be due to foot action. No finds were recovered.</p>				
Provisional date: _____				
Registered Artefacts: <input checked="" type="checkbox"/>		Finds		
Environmental Samples: <input checked="" type="checkbox"/>		Specify anything not below		
		None	Pot	Bone
		CBM	Flint	Metal
		Glass	Wood	
Completed by: [Signature]		Date: 1.9.15	Checked by: _____	Date: _____



Sketch of Profile/Plan

Sec [47027] for
Sketch

Levels

OD Highest:

OD Lowest:

OD Others

Other Information

Site Book References

Photo (film and photo number)

Digital:

Black and White:

Colour:

+ 105-428

105-422/423

to 105-431

Checked interpretation:

Basic Interpretation:

Basic Process:

CONTEXT RECORDING SHEET

SITE CODE: PAD 15	Location: Tr. 47	Grid Ref: Area 6	Type: fill	Context No. 47025 47025						
DEPOSIT: 1. Colour: 1. mid reddish brown 2. Composition/Particle size: 2. silt sand 3. Compaction: 3. friable 4. Inclusions: 4. - 5. Horizon clarity: 5. poor 6. Contamination risk: 6. high 7. Methods and conditions: 7. hand dug 8. Other comments: 8. 47025				CUT: 1. Shape in plan 2. Corners 3. Sides 4. Base 5. Orientation 6. Other comments Draw profile overleaf						
Plan No: GPS	Section No: 4707	Lgth: 0.35m with 50T	Width: 0.27m	Thickness/Depth: 0.09m						
Stratigraphic Matrix <pre> graph TD A[] --- B[] A --- C[] A --- D[47002] A --- E[] A --- F[] A --- G[] D --- H[This context] H --- I[47025] I --- J[] I --- K[] I --- L[47024] I --- M[] I --- N[] I --- O[] </pre>										
Earlier	Covered by: (47003)	Contemporary	Physical relationships		Later than					
	Filled by: -		Feature Label: -			Covers: (47003)				
	Cut by: -		Includes: -			Fill of: [47024]				
	Butted by: -		Same as: -			Cuts: -				
Interpretation and discussion:										
		Internal	External	Structural	Other					
fill of possible pit feature [47024]. Maybe result of 47025 silting. No finds were retrieved from deposit.										
Provisional date: -										
Registered Artefacts: x			Finds Specify anything not below: <input type="text"/>							
Environmental Samples: x			None <input checked="" type="checkbox"/>	Pot <input type="checkbox"/>	Bone <input type="checkbox"/>	CBM <input type="checkbox"/>	Flint <input type="checkbox"/>	Metal <input type="checkbox"/>	Glass <input type="checkbox"/>	Wood <input type="checkbox"/>
Completed by: ah		Date: 1.9.15		Checked by:		Date:				



Sketch of Profile/Plan

see [47027] for sketch

Levels

OD Highest:

OD Lowest:

OD Others

Other Information

Site Book References

Photo (film and photo number)

Digital: 105 - 428 to 105 - 431

Black and White: + 105 - 0421 to 105-0422

Colour:

Checked interpretation:

Basic Interpretation:

Basic Process:

CONTEXT RECORDING SHEET

SITE CODE: PAD 15	Location: Tr. 47	Grid Ref: Area 6	Type: Fill	Context No. 47026						
DEPOSIT:			CUT:							
1. Colour 2. Composition/Particle size 3. Compaction 4. Inclusions 5. Horizon clarity 6. Contamination risk 7. Methods and conditions 8. Other comments			1. Shape in plan 2. Corners 3. Sides 4. Base 5. Orientation 6. Other comments Draw profile overleaf							
1. <i>med pinkish brown</i> 2. <i>silt sand</i> 3. <i>crumble</i> 4. <i>-</i> 5. <i>moderate</i> 6. <i>loose</i> 7. <i>harding</i> 8. <i>-</i>			1. <i>/</i> 2. <i>/</i> 3. <i>/</i> 4. <i>/</i> 5. <i>/</i> 6. <i>/</i>							
Plan No: <i>aps</i>	Section No: <i>4706</i>	Lgth: <i>1.1m within trench</i>	Width: <i>0.75m</i>	Thickness/Depth: <i>0.2m</i>						
Stratigraphic Matrix										
<pre> graph TD A[] --- B[] A --- C[] A --- D[47002] A --- E[] A --- F[] A --- G[] D --- H[This context 47026] H --- I[] H --- J[] H --- K[47021] H --- L[] H --- M[] H --- N[] </pre>										
Earlier	Covered by: <i>(47002)</i>	Contemporary	Physical relationships		Later than					
	Filled by: <i>-</i>		Feature Label: <i>-</i>	Covers: <i>(47002)</i>						
	Cut by: <i>-</i>		Includes: <i>-</i>	Fill of: <i>[47021]</i>						
	Butted by: <i>-</i>		Same as: <i>-</i>		Butts: <i>-</i>					
Interpretation and discussion:			Internal	External	Structural	Other				
<i>fill of pit/ditch/tree throw feature [47021] overlying primary fill (47022). maybe result of silting/wash. no finds retrieved from deposit.</i>										
Provisional date: <i>-</i>										
Registered Artefacts: <i>x</i>			Finds							
Environmental Samples: <i>x</i>			Specify anything not below							
			None <input checked="" type="checkbox"/>	Pot <input type="checkbox"/>	Bone <input type="checkbox"/>	CBM <input type="checkbox"/>	Flint <input type="checkbox"/>	Metal <input type="checkbox"/>	Glass <input type="checkbox"/>	Wood <input type="checkbox"/>
Completed by: <i>gh</i>			Date: <i>1/9/15</i>		Checked by:		Date:			



Sketch of Profile/Plan

see [47021] for
sketch

Levels

OD Highest:

OD Lowest:

OD Others

Other Information

Site Book References

Photo (film and photo number)

Digital: 105-422/423

Black and White:

Colour:

L 105-428
to 105-431

Checked interpretation:

Basic Interpretation:

Basic Process:

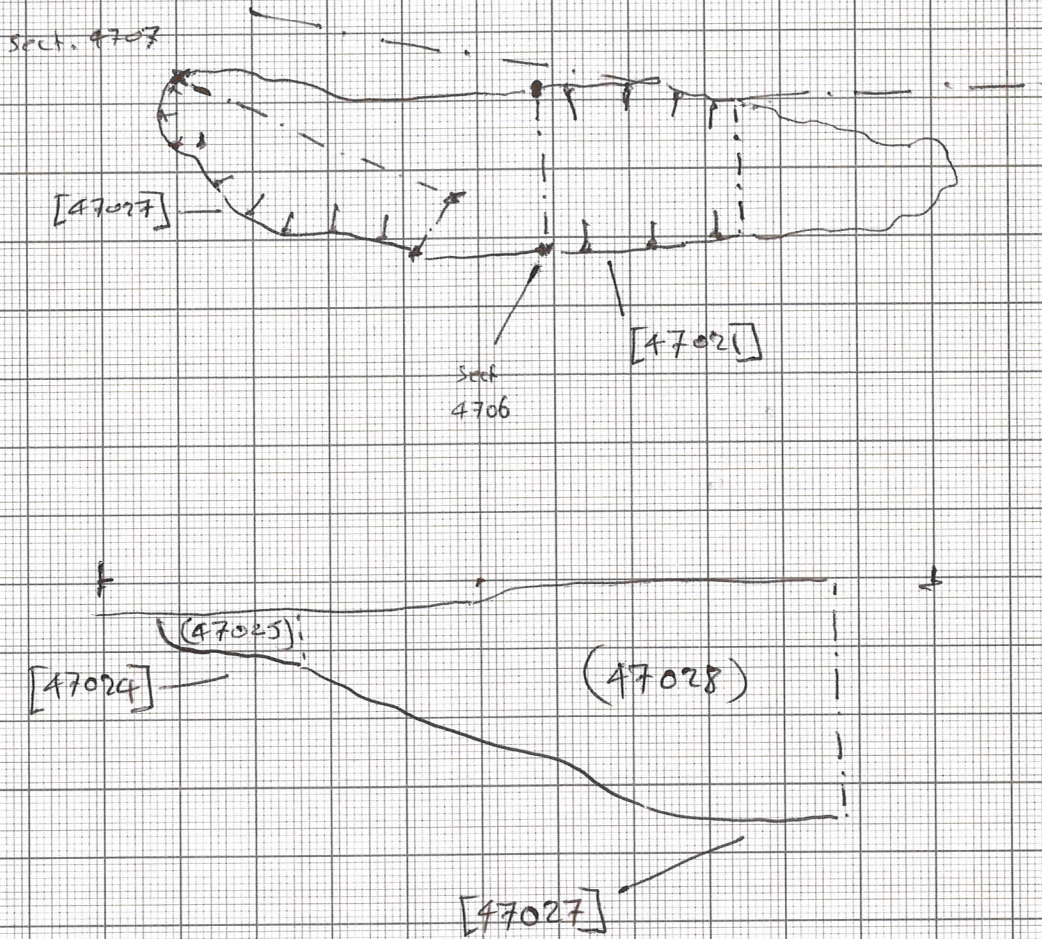
CONTEXT RECORDING SHEET

SITE CODE: PADIS	Location: Tr. 47	Grid Ref: Area 6	Type: Cut	Context No. 47027						
DEPOSIT:		CUT:								
1. Colour	1. linear / oblong	1. Shape in plan								
2. Composition/Particle size	2. rounded	2. Corners								
3. Compaction	3. Moderate	3. Sides								
4. Inclusions	4. flat / concave	4. Base								
5. Horizon clarity	5. N-S	5. Orientation								
6. Contamination risk	6.	6. Other comments								
7. Methods and conditions		Draw profile overleaf								
8. Other comments										
Plan No: QRS	Section No: 4707	Lgth: 1m within slot	Width: 0.67m within slot	Thickness/Depth: 0.34m						
Stratigraphic Matrix										
			47028							
			This context	47027	-[47024]					
			47003							
Earlier	Covered by:	Contemporary	Physical relationships		Later than	Covers:				
	Filled by: (47028)		Feature Label:	Fill of:						
	Cut by:		Includes:	Cuts: (47003)						
	Butted by:		Same as: [47021]	Butts:						
Interpretation and discussion:			Internal	External	Structural	Other				
<p>Slot was taken at the southern end of linear [47027]. At first it was thought this may be a terminus of a ditch running N-S into the NW corner of trench 47. The slot was also taken to establish whether a relationship could be found between a possible pit/ph [47024] although this was not possible in section and could only be possibly argued in plan if existing [47027] contained a single fill (47028) in which no finds were retrieved. Prov. date based on adjacent features. After machine stripped further back to the north feature may be a pit / tree hole. It was seen to terminate here</p>										
Provisional date: ? Prehistoric?										
Registered Artefacts: X			Finds							
Environmental Samples: X			Specify anything not below							
			None	Pot	Bone	CBM	Flint	Metal	Glass	Wood
			<input checked="" type="checkbox"/>	<input type="checkbox"/>	<input type="checkbox"/>	<input type="checkbox"/>	<input type="checkbox"/>	<input type="checkbox"/>	<input type="checkbox"/>	<input type="checkbox"/>
Completed by: GU			Date: 9/9/15		Checked by:		Date:			

Cotswold Archaeology



Sketch of Profile/Plan



Levels

OD Highest:

OD Lowest:

OD Others

Other Information

Site Book References

Photo (film and photo number)

Digital: 105 - 422/423

Black and White:

Colour:

+ 105 - 428
to 105-431

Checked interpretation:

Basic Interpretation:

Basic Process:

CONTEXT RECORDING SHEET

SITE CODE: PAD15	Location: Tr. 47	Grid Ref: Area 6	Type: Fill	Context No. 47028						
DEPOSIT: 1. Colour 2. Composition/Particle size 3. Compaction 4. Inclusions 5. Horizon clarity 6. Contamination risk 7. Methods and conditions 8. Other comments	1. Mid reddish brown 2. Silt sand 3. friable 4. - 5. moderate 6. moderate 7. hand dug / showery day 8. -			CUT: 1. Shape in plan 2. Corners 3. Sides 4. Base 5. Orientation 6. Other comments Draw profile overleaf						
Plan No: GPS	Section No: 4707	Lgth: 1m within slot	Width: 0.67m within slot	Thickness/ Depth: 0.34m						
Stratigraphic Matrix										
[]	[]	[]	4702	[]	[]	[]	[]			
This context			47028							
[]	[]	[]	47027	[]	[]	[]	[]			
Earlier	Covered by: (47002)	Contemporary	Physical relationships		Later than	Covers: (47003)				
	Filled by: -		Feature Label: -	Fill of: [47027]						
	Cut by: -		Includes: -	Cuts: -						
	Butted by: -		Same as: -	Butts: -						
Interpretation and discussion:			Internal	<input checked="" type="checkbox"/> External	Structural	Other				
Single fill of linear / pit / tree throw [47027] . Maybe result of silting / wash. No finds were retrieved from deposit.										
Registered Artefacts: x			Finds Specify anything not below []							
Environmental Samples: x			None <input checked="" type="checkbox"/>	Pot <input type="checkbox"/>	Bone <input type="checkbox"/>	CBM <input type="checkbox"/>	Flint <input type="checkbox"/>	Metal <input type="checkbox"/>	Glass <input type="checkbox"/>	Wood <input type="checkbox"/>
Completed by: ah			Date: 1/9/15		Checked by:		Date:			



Sketch of Profile/Plan

See [47027] for sketch

Levels

OD Highest:

OD Lowest:

OD Others

Other Information

Site Book References

Photo (film and photo number)

Digital: 105-422/423

+ 105-428 to 105-431

Black and White:

Colour:

Checked interpretation:

Basic Interpretation:

Basic Process:

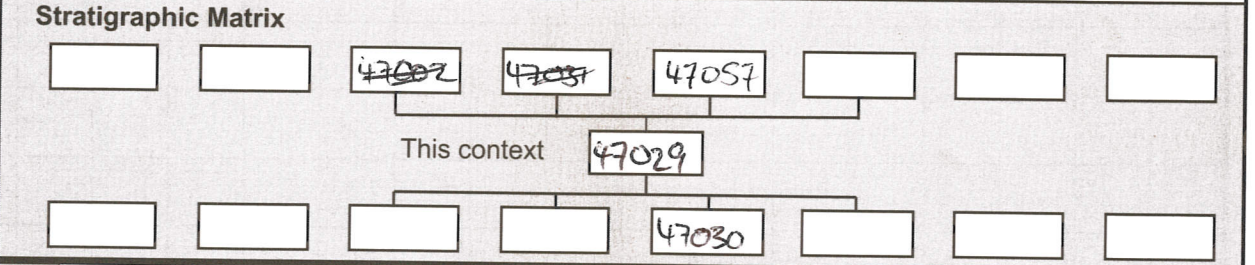
CONTEXT RECORDING SHEET

Trench 47

SITE CODE: PAD 15	Location: AREA 6	Grid Ref: Area 6	Type: Deposit Gully fill	Context No. 47029
----------------------	---------------------	---------------------	-----------------------------	----------------------

DEPOSIT: 1. Colour: 1) Mid reddish brown 2. Composition/Particle size: 2) Sandy clay 3. Compaction: 3) loose 4. Inclusions: 4) Occ & med S/A stones 5. Horizon clarity: 5) Clear 6. Contamination risk: 6) low 7. Methods and conditions: 7) Hand lds 8. Other comments:	CUT: 1. Shape in plan 2. Corners 3. Sides 4. Base 5. Orientation 6. Other comments Draw profile overleaf
---	--

Plan No: GPS	Section No: 4717, 4708	Lgth:	Width: 0.95m 1.5m	Thickness/Depth: 0.30m
-----------------	---------------------------	-------	---------------------------------	---------------------------



Earlier	Covered by: 47057 (47031), (47002) S/S	Contemporary	Physical relationships	Later than	Covers: (47003) NAT
	Filled by:		Feature Label:		Fill of: [47030]
	Cut by:		Includes:		Cuts:
	Butted by:		Same as: 47060 47053, 47048		Butts:

Interpretation and discussion:	Internal	External	Structural	Other
---------------------------------------	----------	----------	------------	-------

Pass gully fill, but at moment no clear.
 lower fill of pit 47030 = 47049 = 47061.
 * Flint + Pot found near surface of (47029) near edge of pit cut [47030] in NE quadrant slot.

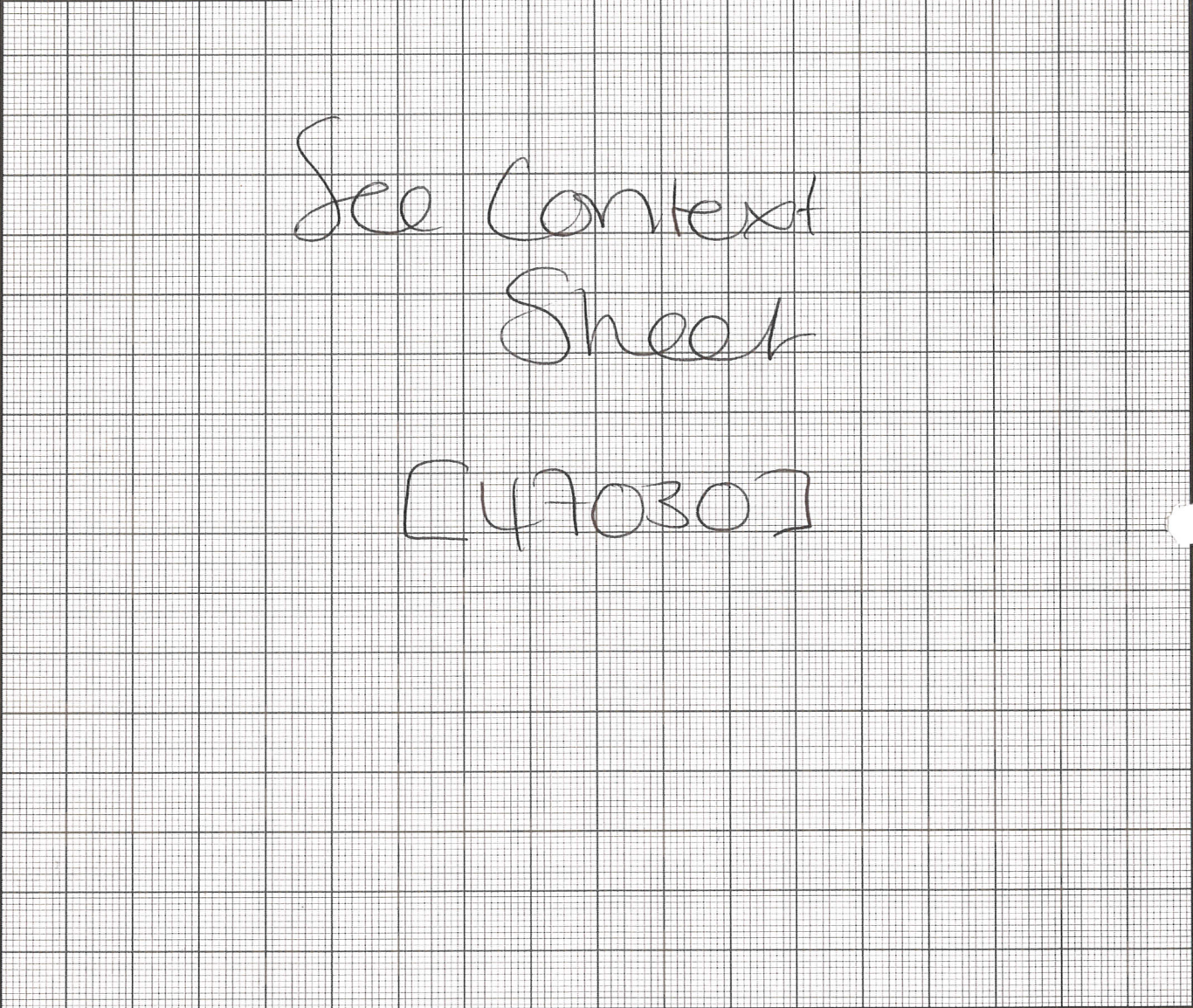
Provisional date: Prehistoric?	
--------------------------------	--

Registered Artefacts: N/A	Finds: <input type="checkbox"/> None <input checked="" type="checkbox"/> Pot <input type="checkbox"/> Bone <input type="checkbox"/> CBM <input type="checkbox"/> Flint <input type="checkbox"/> Metal <input type="checkbox"/> Glass <input type="checkbox"/> Wood
Environmental Samples: N/A	

Completed by: SJS	Date: 1/9/15	Checked by:	Date:
-------------------	--------------	-------------	-------



Sketch of Profile/Plan



Levels

OD Highest: /	OD Lowest: /	OD Others /
---------------	--------------	-------------

Other Information

Site Book References /	Photo (film and photo number)
	Digital: 3277-79 .1/9/15
	Black and White:
	Colour:

Checked interpretation:	Basic Interpretation:	Basic Process:
-------------------------	-----------------------	----------------

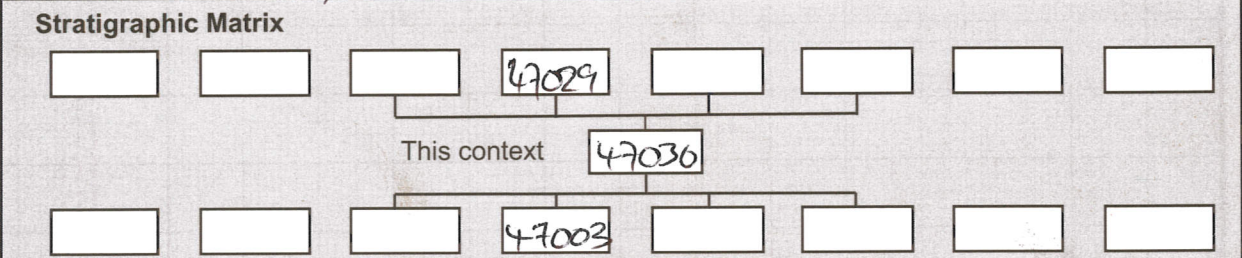
CONTEXT RECORDING SHEET

Trench 47 Area 6

SITE CODE: PADIS	Location: AREA 6	Grid Ref:	Type: PIT CUT Covered	Context No. 47030
----------------------------	----------------------------	------------------	--	-----------------------------

DEPOSIT:		CUT:
1. Colour	1) Curve-linear circular	1. Shape in plan
2. Composition/Particle size	2) Sub rounded	2. Corners
3. Compaction	3) Concave, moderate, clear	3. Sides
4. Inclusions	4) Concave, gentle, clear	4. Base
5. Horizon clarity	5) c. N/S.	5. Orientation
6. Contamination risk	6) -	6. Other comments
7. Methods and conditions		Draw profile overleaf
8. Other comments		

Plan No: CPS	Section No: 4717, 4708	Lgth: 2m	Width: 1.25m 0.95m 2m	Thickness/Depth: 0.46m 0.30m
------------------------	----------------------------------	--------------------	------------------------------------	---



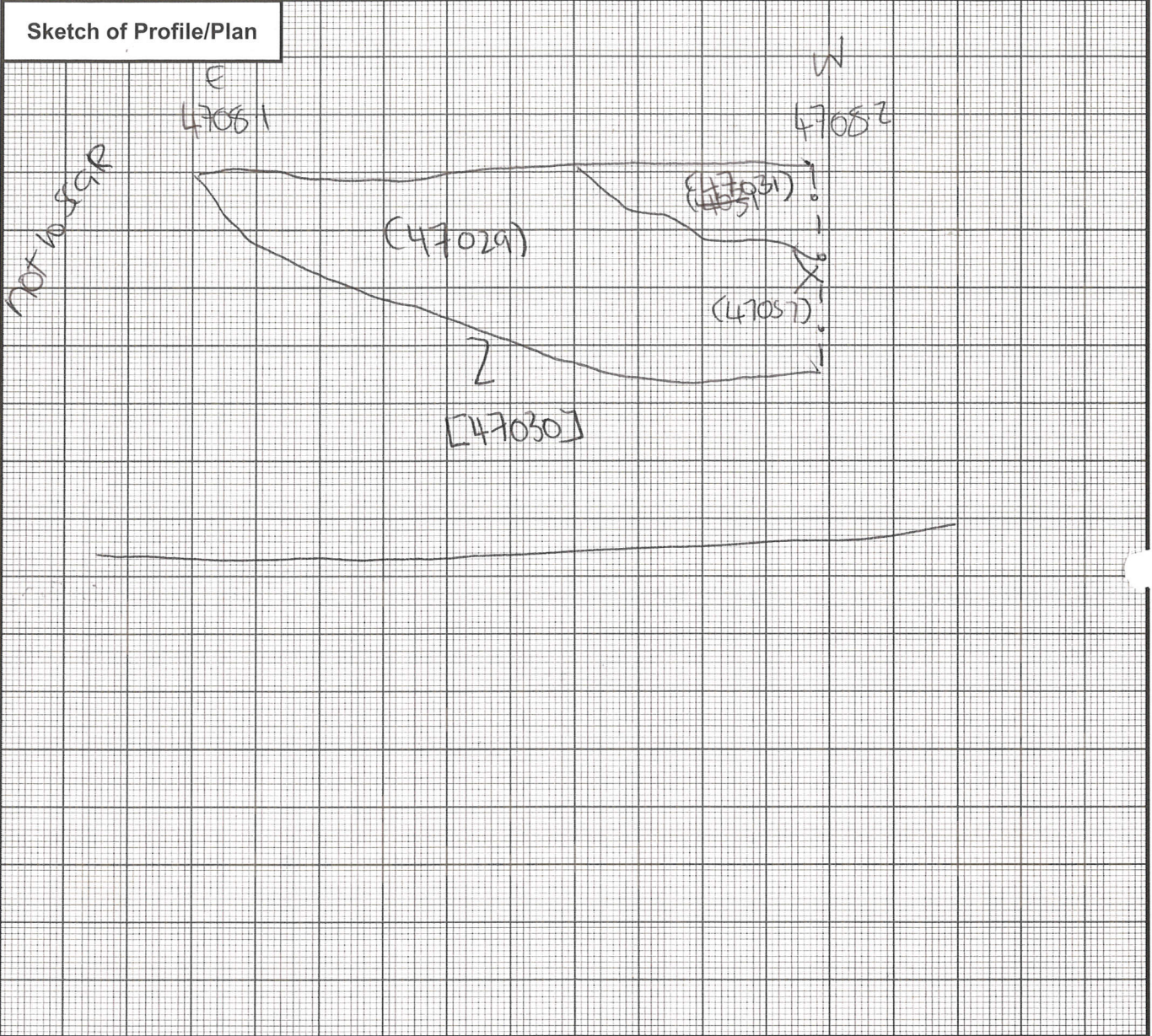
Earlier	Covered by:	Contemporary	Physical relationships	Later than	Covers:
	Filled by: (47029)		Feature Label:		Fill of:
	Cut by:		Includes:		Cuts: (47003) NAT
	Butted by:		Same as: 47059 47049, 47061		Butts:

Interpretation and discussion:	Internal	External	Structural	Other
Pass cut for a curvilinear gully - but not clear at moment cut for pit.				

Provisional date:	Registered Artefacts: /	Finds																
	Environmental Samples: /	Specify anything not below																
Completed by: SJS	Date: 1/9/15	<table border="0"> <tr> <td>None</td> <td>Pot</td> <td>Bone</td> <td>CBM</td> <td>Flint</td> <td>Metal</td> <td>Glass</td> <td>Wood</td> </tr> <tr> <td><input checked="" type="checkbox"/></td> <td><input type="checkbox"/></td> <td><input type="checkbox"/></td> <td><input type="checkbox"/></td> <td><input type="checkbox"/></td> <td><input type="checkbox"/></td> <td><input type="checkbox"/></td> <td><input type="checkbox"/></td> </tr> </table>	None	Pot	Bone	CBM	Flint	Metal	Glass	Wood	<input checked="" type="checkbox"/>	<input type="checkbox"/>	<input type="checkbox"/>	<input type="checkbox"/>	<input type="checkbox"/>	<input type="checkbox"/>	<input type="checkbox"/>	<input type="checkbox"/>
None	Pot	Bone	CBM	Flint	Metal	Glass	Wood											
<input checked="" type="checkbox"/>	<input type="checkbox"/>	<input type="checkbox"/>	<input type="checkbox"/>	<input type="checkbox"/>	<input type="checkbox"/>	<input type="checkbox"/>	<input type="checkbox"/>											
Checked by:	Date:																	



Sketch of Profile/Plan



Levels

OD Highest: /

OD Lowest: /

OD Others /

Other Information

Site Book References

Photo (film and photo number)

Digital: 3277-79 1/9/15

Black and White: /

Colour: /

Checked interpretation:

Basic Interpretation:

Basic Process:

CONTEXT RECORDING SHEET

SITE CODE: PADIS	Location: Trench 47	Grid Ref: Area b	Type: LAYER	Context No. 47031						
DEPOSIT: 1. Colour: 1) Dark brownish red 2. Composition/Particle size: 2) Clayey sand. 3. Compaction: 3) Firm 4. Inclusions: 4) occ very degraded & sandstone frags 5. Horizon clarity: 5) clear 6. Contamination risk: 6) low 7. Methods and conditions: 7) hand / 10m 8. Other comments:				CUT: 1. Shape in plan 2. Corners 3. Sides 4. Base 5. Orientation 6. Other comments Draw profile overleaf						
Plan No:	Section No: 4717, 4708.	Lgth:	Width: (as exc) 0.52m x 0.90m	Thickness/Depth: 0.23m / 0.46m						
Stratigraphic Matrix										
<div style="display: flex; justify-content: space-around; align-items: center;"> <div style="border: 1px solid black; width: 40px; height: 20px; margin: 5px;"></div> <div style="border: 1px solid black; width: 40px; height: 20px; margin: 5px;"></div> <div style="border: 1px solid black; width: 40px; height: 20px; margin: 5px;"></div> <div style="border: 1px solid black; width: 40px; height: 20px; margin: 5px; text-align: center;">47002 s/s</div> <div style="border: 1px solid black; width: 40px; height: 20px; margin: 5px;"></div> <div style="border: 1px solid black; width: 40px; height: 20px; margin: 5px;"></div> <div style="border: 1px solid black; width: 40px; height: 20px; margin: 5px;"></div> </div> <p style="text-align: center; margin: 10px 0;">This context 47031 = 47023 = 47058</p> <div style="display: flex; justify-content: space-around; align-items: center;"> <div style="border: 1px solid black; width: 40px; height: 20px; margin: 5px;"></div> <div style="border: 1px solid black; width: 40px; height: 20px; margin: 5px;"></div> <div style="border: 1px solid black; width: 40px; height: 20px; margin: 5px;"></div> <div style="border: 1px solid black; width: 40px; height: 20px; margin: 5px; text-align: center;">47029</div> <div style="border: 1px solid black; width: 40px; height: 20px; margin: 5px;"></div> <div style="border: 1px solid black; width: 40px; height: 20px; margin: 5px;"></div> <div style="border: 1px solid black; width: 40px; height: 20px; margin: 5px;"></div> </div>										
Earlier	Covered by: (47002) s/s	Contemporary	Physical relationships	Covers: (47029), (47008) NAT						
	Filled by:		Feature Label:	Fill of:						
	Cut by:		Includes:	Cuts:						
	Butted by:		Same as (47050) 47023, 47058.	Butts:						
Interpretation and discussion:			Internal	External	Structural	Other				
Red clay layer sealing post gully pit (47029)										
Provisional date:										
Registered Artefacts: X			Finds							
Environmental Samples: X			Specify anything not below							
			None <input checked="" type="checkbox"/>	Pot <input type="checkbox"/>	Bone <input type="checkbox"/>	CBM <input type="checkbox"/>	Flint <input type="checkbox"/>	Metal <input type="checkbox"/>	Glass <input type="checkbox"/>	Wood <input type="checkbox"/>
Completed by: SSS			Date: 1/9/11		Checked by:		Date:			



Sketch of Profile/Plan

See context sheet

[47030]

Levels

OD Highest: /

OD Lowest: /

OD Others /

Other Information

Site Book References

Photo (film and photo number)

Digital: 3277-79. 1/9/15 + 3282-85 2/9/15
3289-96 2/9/15.

Black and White:

Colour:

Checked interpretation:

Basic Interpretation:

Basic Process:

CONTEXT RECORDING SHEET

Trench 47

SITE CODE: PAD 15	Location: Area 6	Grid Ref: Area 6	Type: Pit/Posthole fill	Context No. 47032						
DEPOSIT: 1. Colour: 1) dark reddish brown 2. Composition/Particle size: 2) Clayey sand 3. Compaction: 3) friable 4. Inclusions: 4) Occ small gritty sand/gravels 5. Horizon clarity: 5) Clear 6. Contamination risk: 6) low 7. Methods and conditions: 7) hand dig 8. Other comments:				CUT: 1. Shape in plan 2. Corners 3. Sides 4. Base 5. Orientation 6. Other comments Draw profile overleaf						
Plan No: GPS 2/9/15	Section No: 4709	Lgth: 0.32m	Width: 0.32m	Thickness/ Depth: 0.14m						
Stratigraphic Matrix <pre> graph TD A[] --- B[] A --- C[] A --- D[47002] A --- E[] A --- F[] A --- G[] A --- H[] D --- I[This context 47032] I --- J[] I --- K[] I --- L[47033] I --- M[] I --- N[] I --- O[] I --- P[] </pre>										
Earlier	Covered by: (47002) = s/s	Contemporary	Physical relationships		Later than					
	Filled by:		Feature Label:	Covers: (47003) = NAT						
	Cut by:		Includes:	Fill of: [47033]						
	Butted by:		Same as:	Cuts: Butts:						
Interpretation and discussion:			Internal	External <input checked="" type="checkbox"/>	Structural	Other				
Single fill of undated pit or posthole. (though no sign of a post pipe)										
Provisional date:			Prehistoric?							
Registered Artefacts: X			Finds Specify anything not below							
Environmental Samples: X			None <input checked="" type="checkbox"/>	Pot <input type="checkbox"/>	Bone <input type="checkbox"/>	CBM <input type="checkbox"/>	Flint <input type="checkbox"/>	Metal <input type="checkbox"/>	Glass <input type="checkbox"/>	Wood <input type="checkbox"/>
Completed by: SSS		Date: 2/9/15		Checked by:		Date:				



Sketch of Profile/Plan

See Content
Sheet
[47033]

Levels

OD Highest: /

OD Lowest: /

OD Others /

Other Information

Site Book References /

Photo (film and photo number)

Digital:

Black and White:

Colour:

Checked interpretation:

Basic Interpretation:

Basic Process:

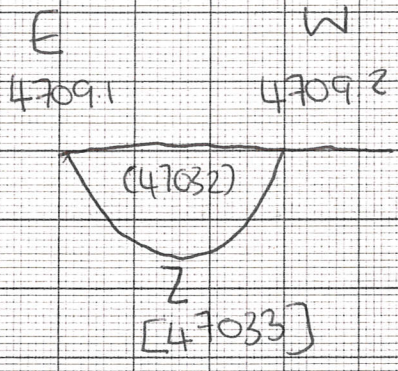
CONTEXT RECORDING SHEET

Trench 47

SITE CODE: P1A015	Location: Area 6	Grid Ref: Area 6	Type: Pit/Posthole Cut	Context No. 47033						
DEPOSIT:		CUT:								
1. Colour	1) Circular	1. Shape in plan								
2. Composition/Particle size	2) N/A	2. Corners								
3. Compaction	3) Concave, moderate to steep, clear	3. Sides								
4. Inclusions	4) Concave, gentle	4. Base								
5. Horizon clarity	5) N/A	5. Orientation								
6. Contamination risk	6) -	6. Other comments								
7. Methods and conditions		Draw profile overleaf								
8. Other comments										
Plan No: CRS. 2/9/15	Section No: 4709	Lgth: 0.32m	Width: 0.32m	Thickness/ Depth: 0.14m						
Stratigraphic Matrix										
[]	[]	[]	47032	[]						
This context 47033										
[]	[]	[]	47003	[]						
Earlier	Covered by:	Contemporary	Physical relationships		Later than					
	Filled by: (47032)		Feature Label:	Covers:						
	Cut by:		Includes:	Fill of:						
	Butted by:		Same as:	Cuts: (47003) = NAT						
Butts:										
Interpretation and discussion:			Internal	External	Structural	Other				
Pit or posthole. Undated.										
Provisional date: Prehistoric?										
Registered Artefacts: X			Finds							
Environmental Samples: X			Specify anything not below							
			None	Pot	Bone	CBM	Flint	Metal	Glass	Wood
			<input type="checkbox"/>	<input type="checkbox"/>	<input type="checkbox"/>	<input type="checkbox"/>	<input type="checkbox"/>	<input type="checkbox"/>	<input type="checkbox"/>	<input type="checkbox"/>
Completed by: SS	Date: 2/9/15	Checked by:	Date:							



Sketch of Profile/Plan



not to scale

Levels

OD Highest: / OD Lowest: / OD Others /

Other Information

Site Book References / Photo (film and photo number)
Digital:
Black and White:
Colour:

Checked interpretation: / Basic Interpretation: / Basic Process:

CONTEXT RECORDING SHEET

SITE CODE: PADIS	Location: TR-47	Grid Ref: Area 6	Type: fill	Context No. 47034		
DEPOSIT: 1. Colour: 1. med reddish brown 2. Composition/Particle size: 2. sand silt 3. Compaction: 3. friable 4. Inclusions: 4. - 5. Horizon clarity: 5. poor 6. Contamination risk: 6. high 7. Methods and conditions: 7. hand dug / dry day 8. Other comments: 8. -				CUT: 1. Shape in plan 2. Corners 3. Sides 4. Base 5. Orientation 6. Other comments Draw profile overleaf		
Plan No: GPS	Section No: 4713	Lgth: 1.15m	Width: 0.37m	Thickness/Depth: 0.04m (max thickness)		
Stratigraphic Matrix 						
Earlier	Covered by: (47002)	Contemporary	Physical relationships	Later than	Covers: (47003)	
	Filled by: -		Feature Label: -		Fill of: [47035]	
	Cut by: -		Includes: -		Cuts: -	
	Butted by: -		Same as: -		Butts: -	
Interpretation and discussion:			Internal	<input checked="" type="checkbox"/> External	Structural	Other
Single fill of linear feature [47035]. Unknown whether this is result of silting or plough/roast action. A fragment of post-med pot was found within deposit.						
Provisional date: Post-med						
Registered Artefacts: x			Finds: Specify anything not below None <input type="checkbox"/> Pot <input checked="" type="checkbox"/> Bone <input type="checkbox"/> CBM <input type="checkbox"/> Flint <input type="checkbox"/> Metal <input type="checkbox"/> Glass <input type="checkbox"/> Wood <input type="checkbox"/>			
Environmental Samples: x						
Completed by: GH		Date: 2.9.15	Checked by:		Date:	

Cotswold Archaeology
 100A Cotswold Archaeology

Sketch of Profile/Plan

See [47035] for sketch

Levels

OD Highest: ✓

OD Lowest: ✓

OD Others ✓

Other Information

Site Book References

Photo (film and photo number)

Digital: 100-3297 to 3298

Black and White:

Colour:

Checked interpretation:

Basic Interpretation:

Basic Process: