

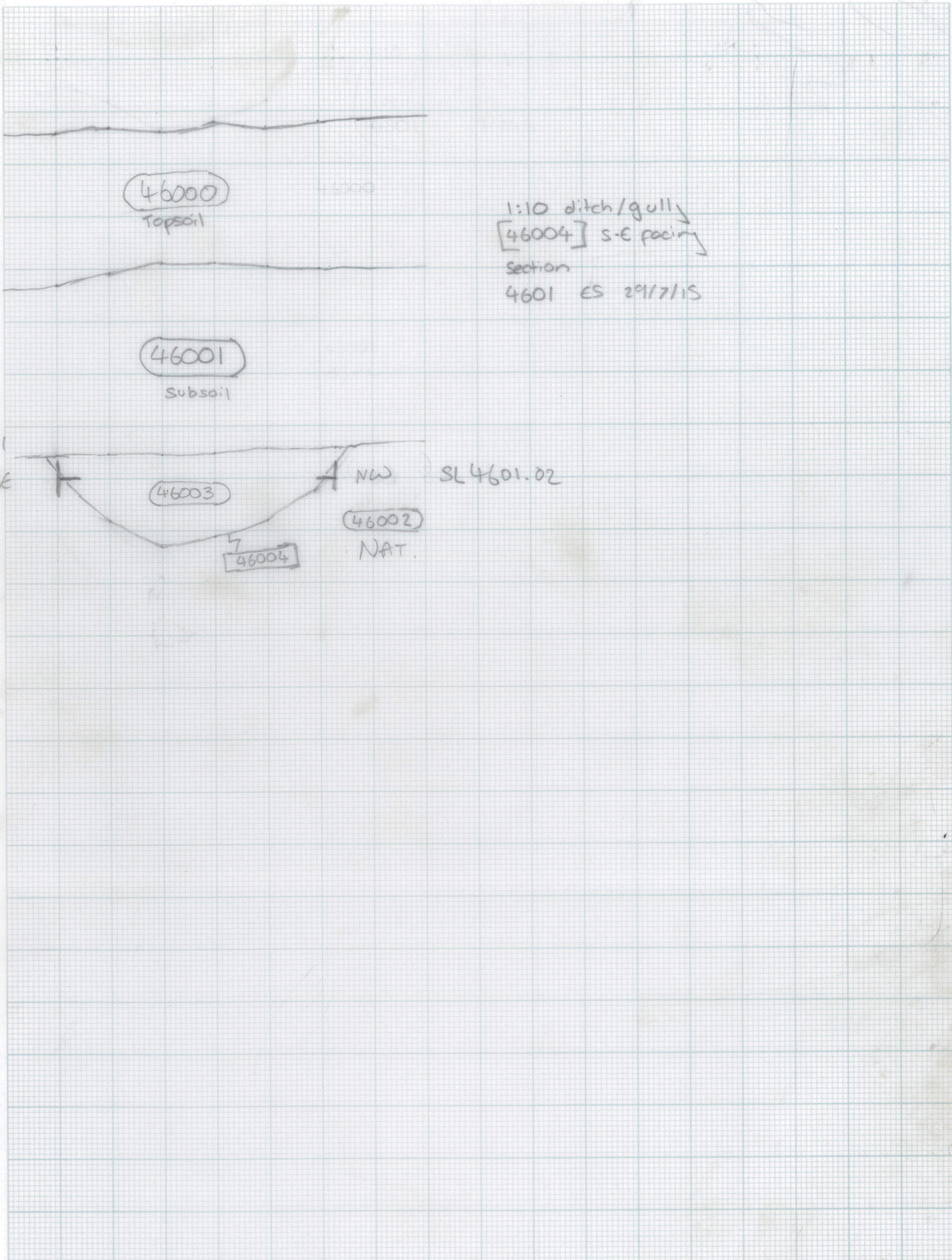
DRAWING REGISTER

Drawing No.	Context No.	Description	Scale	Plan	Section	Drawn by	Date		Checked by
							Started	Finished	
4601	46004	ditch/gully NW-SE direction of travel	1:10		✓	ES	29/7	29/7	
4602	46005+ 46007	two possible pits - N facing sections	1:10		✓	ES	30/7	30/7	
4603	46011+46014 46015	EAST SECTION OF A DITCH [46010]	1:10		✓	EV	05/08	05/08	
4604	46013 + 46016	WEST FACING SECTION OF DITCH [46012]	1:10		✓	VP	05/08	05/08	
4605	46017+ 46018+ 46019	NORTH/WEST FACING SECTION OF DITCH [46017]	1:10		✓	EV	17/08	17/08	
4606	46020	Northeast facing section of ditch [46020]	1:10		✓	GL	17/8	17/08	
4607	46025	South west facing section of ditch [46025]	1:10		✓	ES	18/8	18/8	
4608	46028 46030	north west facing section of ditch [46028+ 46030]	1:10		✓	KW	18/8	18/8	
4609	46032 46033	WEST FACING SECTION OF DITCH [46032] SOUTH/EAST	1:10		✓	EV	18/8	18/8	
4610	46034	NW facing sect. of pit [46034]	1:10		✓	GL	18/8	18/8	
4611	46036	S facing sect. of pit [46036]	1:10		✓	GL	18/8	18/8	
4612	46040	South west facing section of ditch [46040]	1:10		✓	ES	20/8	20/8	
4613	46043 46045	north facing section of ditch [46043 46045]	1:10		✓	KW	20/8	20/8	
4614	46049 46048 46047	SOUTH WEST FACING SECTION OF DITCH [46047]	1:10		✓	EV	20/8	20/8	
4615	46052 46053+54	South west facing section of ditch [46052]	1:10		✓	ES	21/8	21/8	
4616	46055	north east facing section of ditch [46055]	1:10		✓	KW	21/8	21/8	
4617	46057 46058+ 46059	SOUTH FACING SECTION OF DITCH [46057] NORTH	1:10		✓	EV	20/8	24/8	
4618	46060	South east facing section of posthole [46060]	1:10		✓	KW	24/8	24/8	
4619	46062 46063	SOUTH FACING SECTION OF POSTHOLE [46062] NORTH	1:10		✓	EV	24/8	24/8	

Site Code:

PAD 15

Sheet 1 of



4601.01

SE

NW

SL 4601.02

1:10 ditch/gully
 [46004] s-e facing
 section
 4601 ES 29/7/15



COTSWOLD
 ARCHAEOLOGY

TITLE

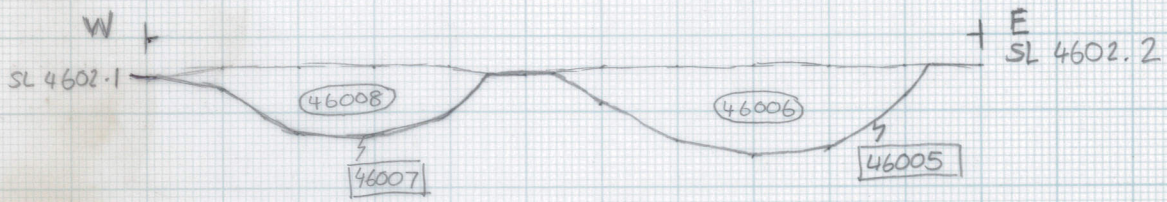
Scale 1:10

Drawn by ES

Site Code PADIS

Date 29/7/15

Dwg No 4601



1:10 North facing sections
of pits 46005 & 46007



COTSWOLD
ARCHAEOLOGY

TITLE

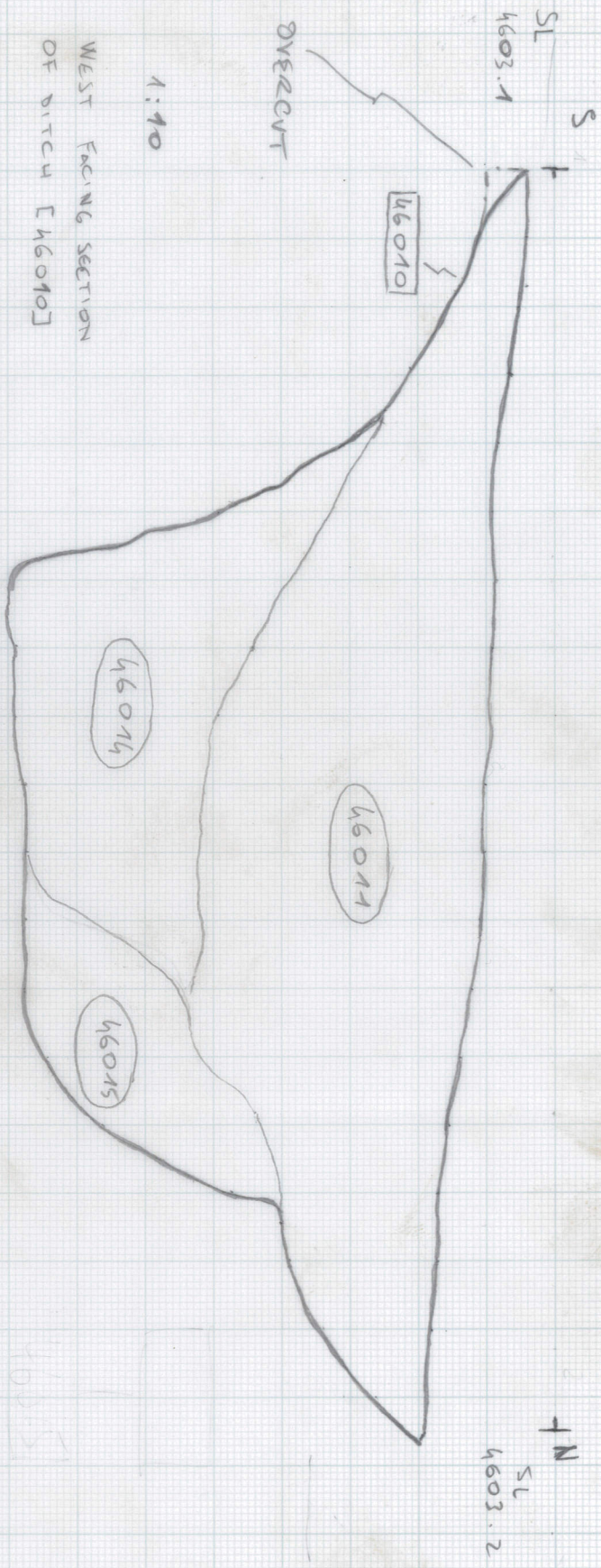
Scale
1:10

Drawn by
ES

Site Code
PAD 15


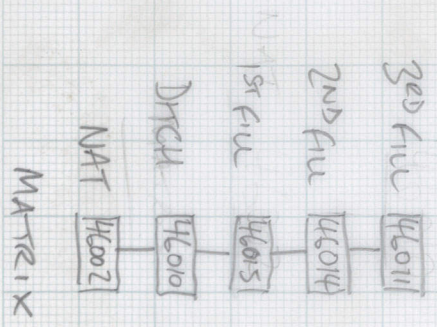
Date
30/7/15

Dwg No.
4602



WEST FACING SECTION
OF DITCH [46010]

1:10



TITLE
EAST FACING SECTION
OF DITCH [46010].

Scale 1:10

Drawn by
EV

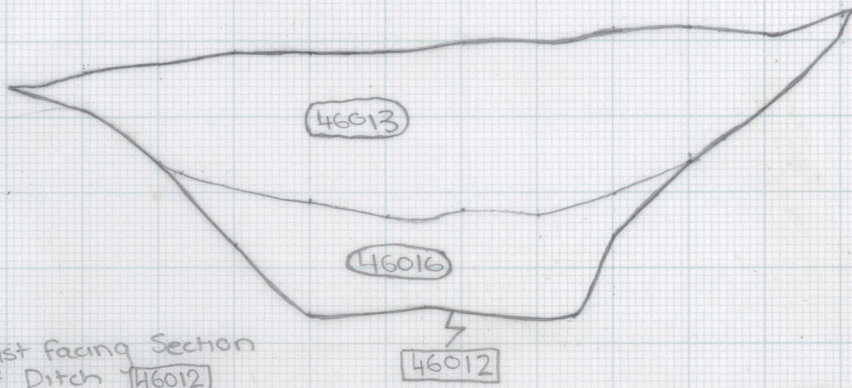
Site Code
PAD 15

Date
05/08/2015

Dwg No
4603

N
4604-1+

S
4604-2



1:10 East facing Section
of Ditch 46012

- 46013 - 2nd Fill
- 46016 - 1st Fill
- 46012 - Ditch
- 46002 - NAT.



COTSWOLD
ARCHAEOLOGY

TITLE WEST facing section of
Ditch 46012

Scale 1:10

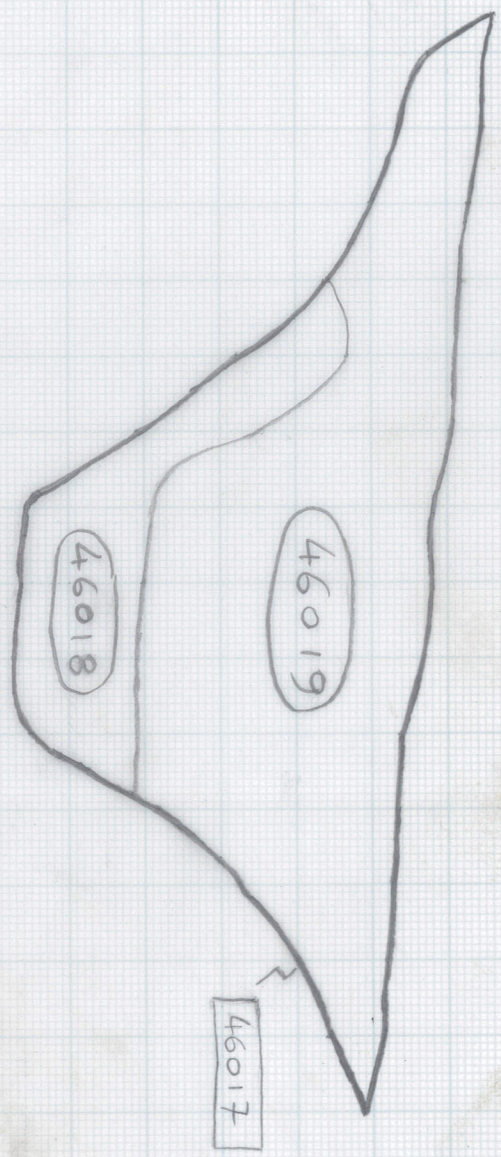
Drawn by VP

Site Code PADIS


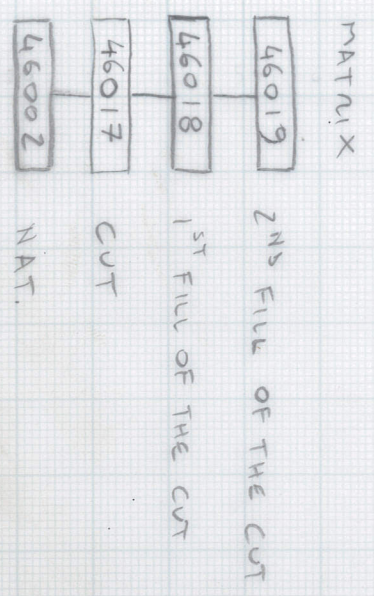
Date 06/08/15

Dwg No 4604

DP 4605.1
S/W
↑



DP 4605.2
↑
N/E


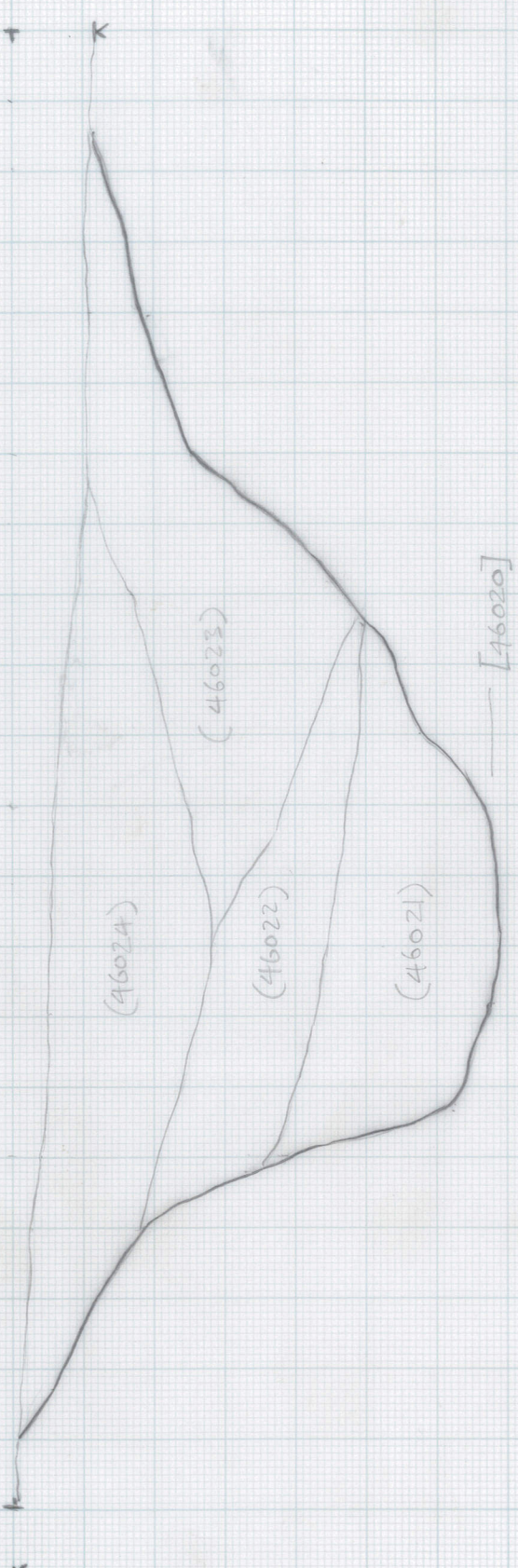


TITLE SOUTH/EAST FACING SECTION OF
DITCH [46017]

Scale 1:10	Drawn by EV	Site Code PAD 15	Date 17/08/15	Dwg No 4605
------------	-------------	------------------	---------------	-------------

NW
D.P 4606.2

SE
D.P 4606.1



TITLE North east facing section of ditch [46020]

Scale 1:10

Drawn by ah

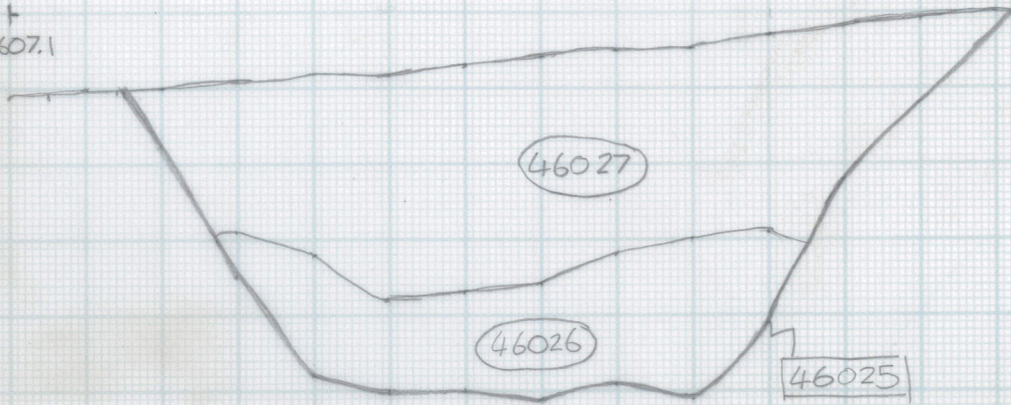
Site Code PAD15

Date 17/8/15

Dwg No 4606

NW
SL
DP4607.1

SE
SL
DP4607.2



COTSWOLD
ARCHAEOLOGY

TITLE south west facing section [46025]

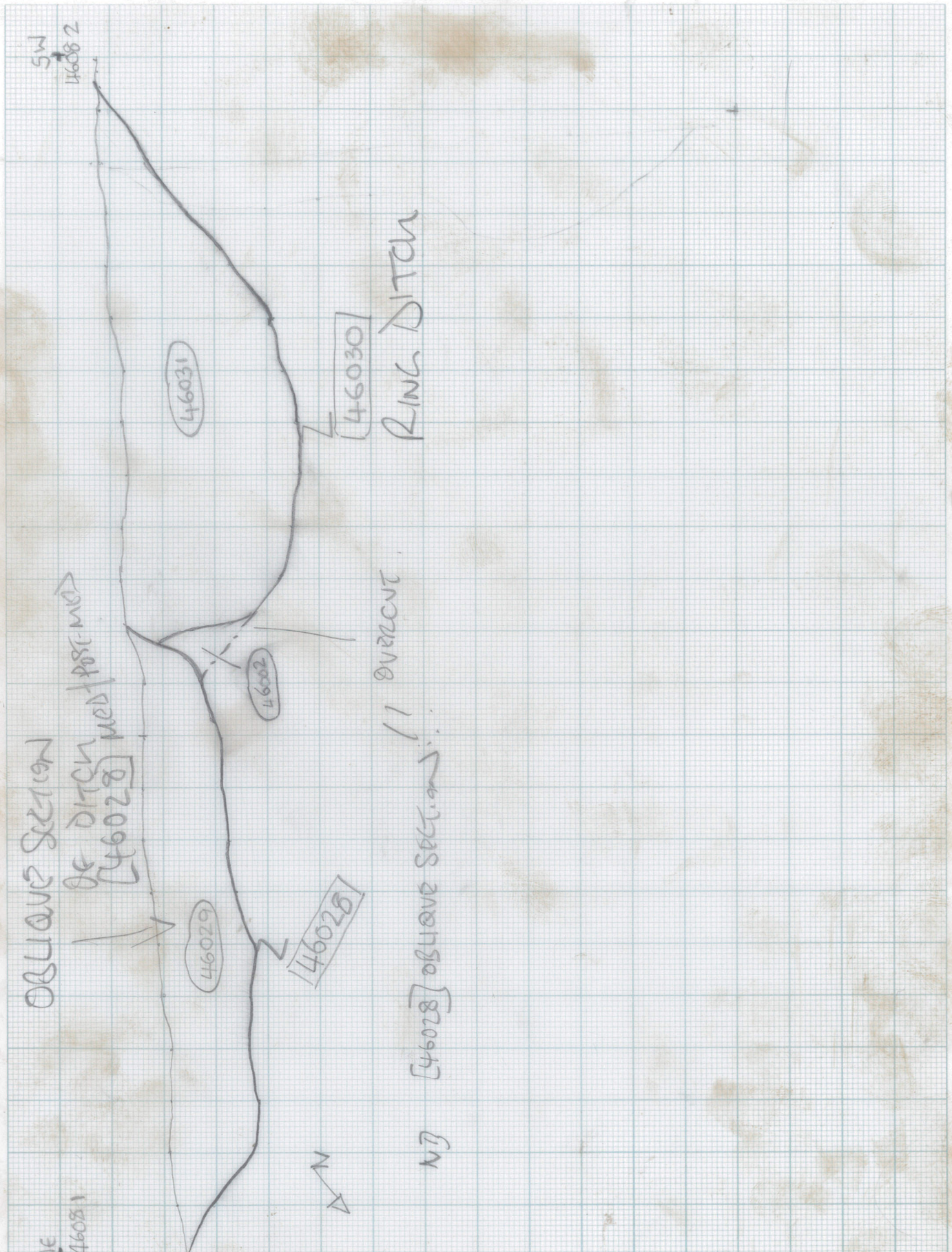
Scale 1:10

Drawn by ES

Site Code PADIS

Date 18/8/15

Dwg No 4607



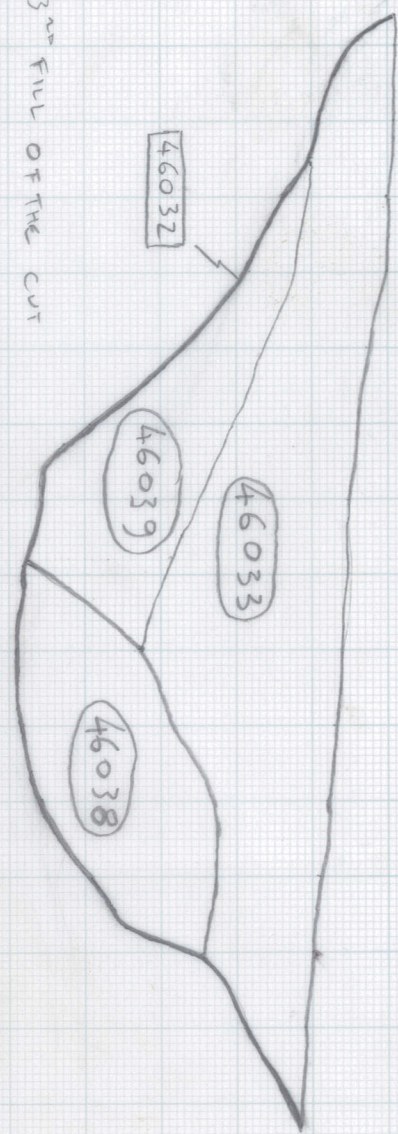
TITLE North-west facing section
[46029] & [46030]

Scale 1:10	Drawn by Kw	Site Code PAD 15	Date 18.8.15	Dwg No 4608
------------	-------------	------------------	--------------	-------------

DP 4609.1


S/W T

- 46033 3rd FILL OF THE CUT
- 46039 2nd FILL OF THE CUT
- 46038 1st FILL OF THE CUT
- 46032 CUT
- 46002 NAT.





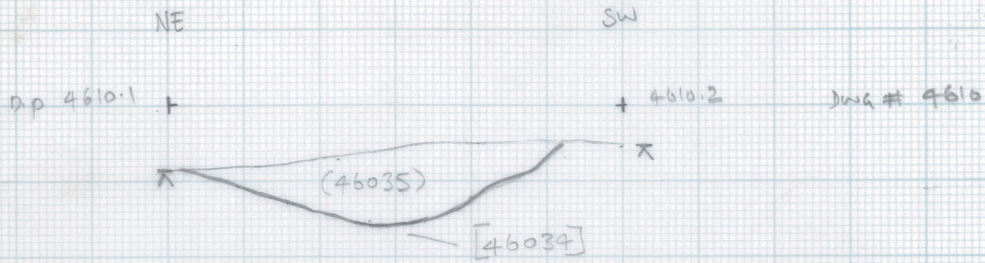
DP 4609.2

N/E T



TITLE SOUTH-EAST FACING SECTION OF DITCH [46032]

Scale 1:10 Drawn by EV Site Code PAD15 Date 18/8/15 Dwg No 4609



TITLE NW facing sect. of pit [46034]
 S facing sect. of pit [46036]

Scale 1:10

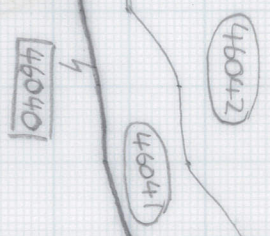
Drawn by
 hg

Site Code
 PADIS


Date 18/8/15

Dwg No 4610
 4611

DP4612-1
NW
SL



DP4612.2
SE
SL



TITLE South west facing section of ditch
[46040] (part of feature [46009])

Scale 1:10

Drawn by ES

Site Code PADIS

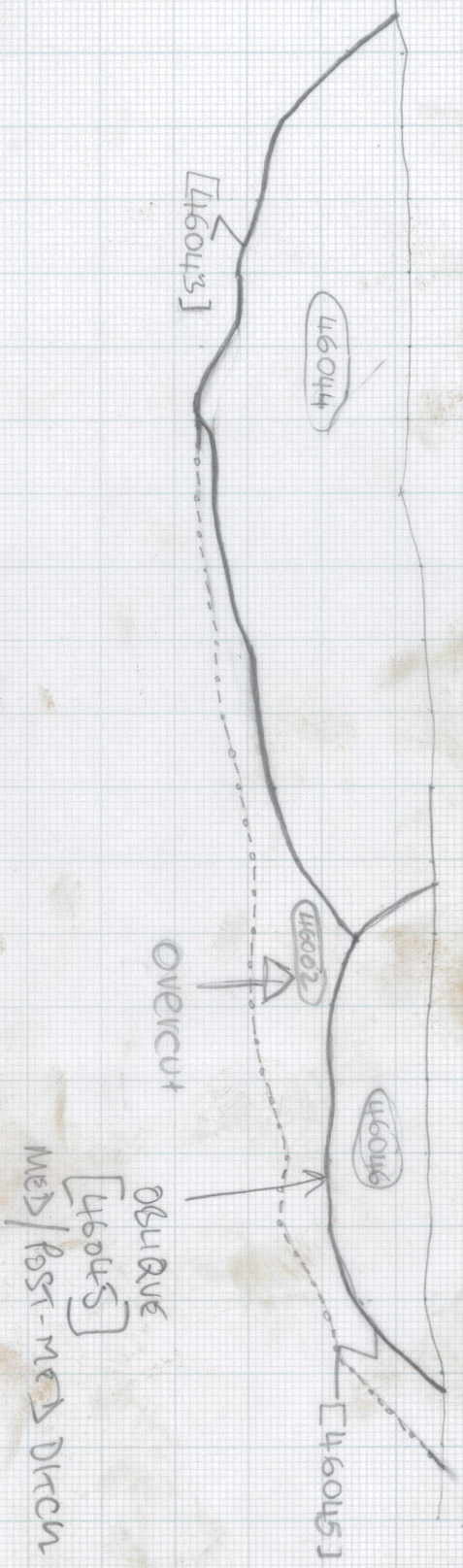
Date 20/8/15

Dwg No 4612

DP4613.1.1

E

VIEW of sections [46043] and [46044]



DP4613.1.2

N



COTSWOLD
ARCHAEOLOGY

TITLE South view of north facing sections
[46044] + [46046]

Scale 1:10

Drawn by
KW

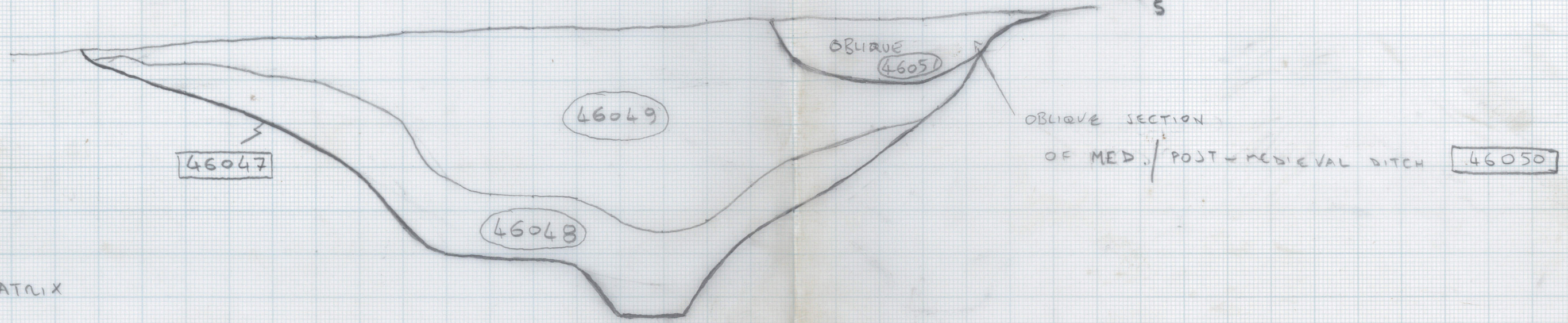
Site Code
PAD 15

Date
2010815

Dwg No
4613.1

DP 4614.1
N ↑

DP 4614.2
↑ S



MATRIX

- 46051 FILL OF THE 2ND CUT
- 46050 CUT OF A MED / POST-MED. DITCH
- 46049 2ND FILL OF THE 1ST DITCH
- 46048 1ST FILL OF THE 1ST DITCH
- 46047 CUT OF THE DITCH. [46009]
- 46002 NAT.



TITLE SOUTH/WEST FACING SECTION
OF DITCH [46047]

Scale 1:10 Drawn by EV Site Code PAS 15 Date 20/8/15 Dwg No 4614



COTSWOLD
ARCHAEOLOGY

TITLE southwest facing section of ditch
[460S2]

Scale 21/8/15

Drawn by ES

Site Code PADIS

Date 21/8/15

Dwg No 4615

461612

+

461612

+

461611

+



COTSWOLD
ARCHAEOLOGY

TITLE SOUTH VIEW OF NORTH EAST FACING
WEST SECTION [46055]

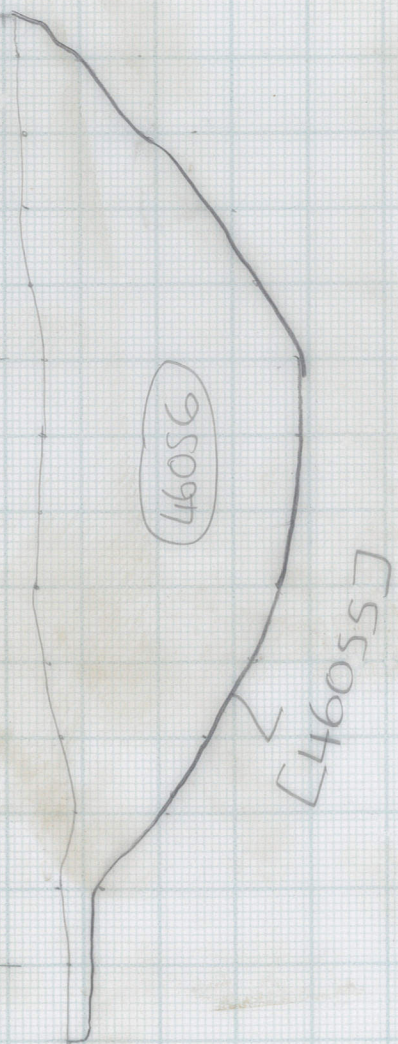
Scale 1:10

Drawn by KW

Site Code PADIS

Date 21/08/15

Dwg No 4616.1



[46001]

[46094]

[46055]

[46007]

46056

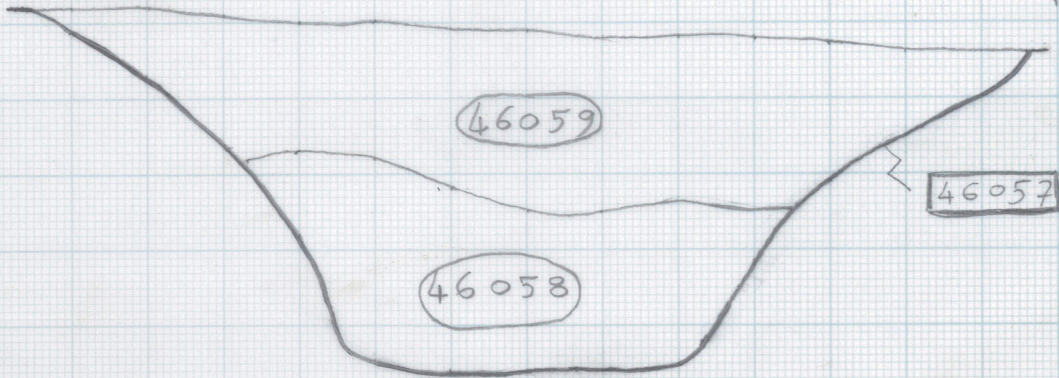
[46055]

DP 4617.1

S/E

DP 4617.2

N/W



MATRIX

- 46059 2ND FILL OF THE CUT
- 46058 1ST FILL OF THE CUT
- 46057 CUT OF THE RING DITCH [46009]
- 46002 NAT.



COTSWOLD
ARCHAEOLOGY

TITLE NORTH FACING SECTION OF
DITCH [46057]

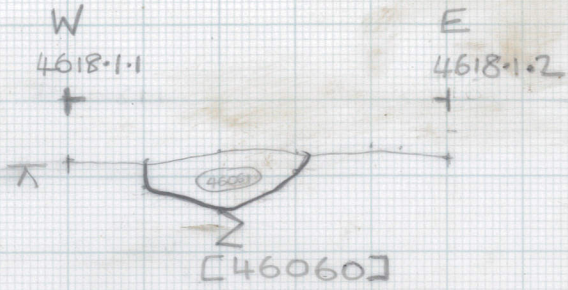
Scale 1:10

Drawn by EV

Site Code PADIS

Date 24/08/15

Dwg No 4617



COTSWOLD
ARCHAEOLOGY

TITLE SOUTH EAST FACING SECTION
OF POST HOLE [46060]

Scale

1:10

Drawn by

KW

Site Code

PAD15

Date

24/8/15

Dwg No


4618.1

DP 4619.1

E

DP 4619.2

W



46062

MATRIX

46063 FILL OF THE CUT

46062 CUT OF THE POSTHOLE / PIT

46002 NAT.



COTSWOLD
ARCHAEOLOGY

TITLE NORTH FACING SECTION OF
POSTHOLE [46062]

Scale 1:10

Drawn by EV

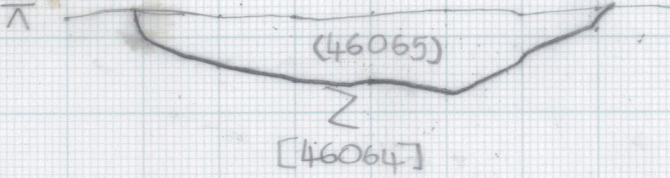
Site Code PAD 15

Date 24/08/2015

Dwg No 4619

E
462011

W
462012



COTSWOLD
ARCHAEOLOGY

TITLE north west facing section of
[46064]

Scale
1:10

Drawn by
KW


Site Code
PADIS

Date
24/08/15

Dwg No
46201


S
DP4621.1
SL

N
DP4621.2
SL



46067

46066



TITLE East facing section of ditch

46066

Scale 1:10

Drawn by ES

Site Code PAD 15

Date 25/8/15

Dwg No 4621

DP 4622.1

W

DP 4622.2

E



MATRIX

46071 FILL OF THE CUT

46070 CUT OF THE PIT

46002 NAT.



COTSWOLD
ARCHAEOLOGY

TITLE

SOUTH FACING SECTION OF PIT
[46070]

Scale

1:10

Drawn by

EV

Site Code

PAD15

Date

25/8/15

Dwg No

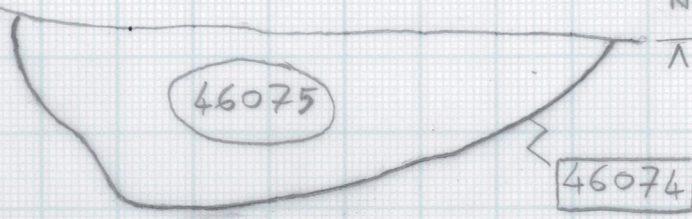
4622

DP 4623.1

S
↑
↑

DP 4623.2

↑
N
↑



MATRIX

46075 FILL OF THE CUT

46074 CUT OF THE PIT

46002 NAT.



COTSWOLD
ARCHAEOLOGY

TITLE EAST FACING SECTION OF
PIT [46074]


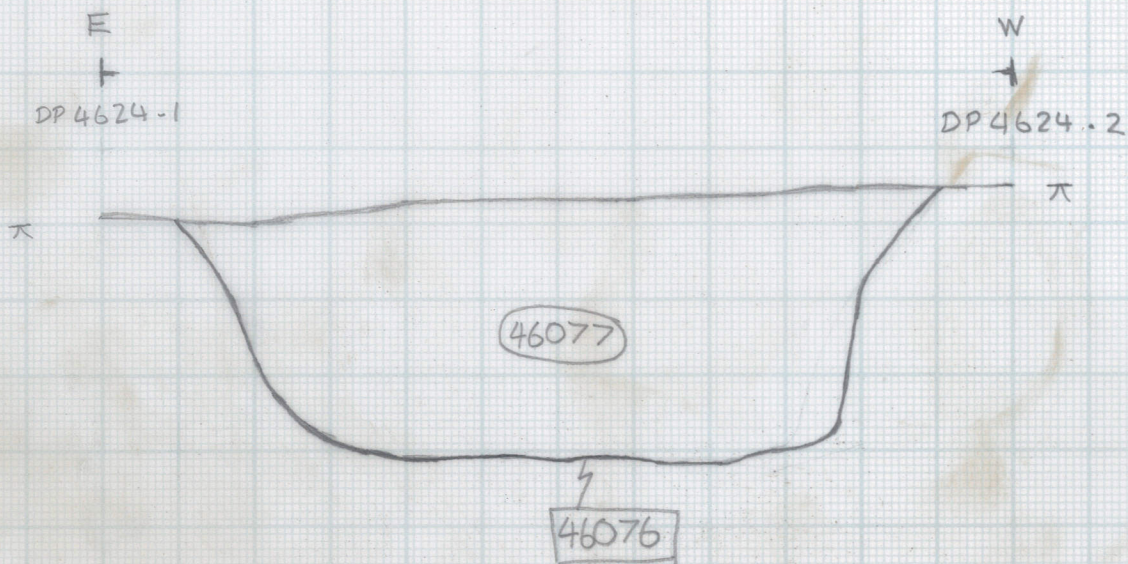
Scale 1:10

Drawn by EV

Site Code PAD 15

Date 25/08/2015

Dwg No 4623



TITLE North facing section of
Pit [46076]

Scale 1:10

Drawn by ES


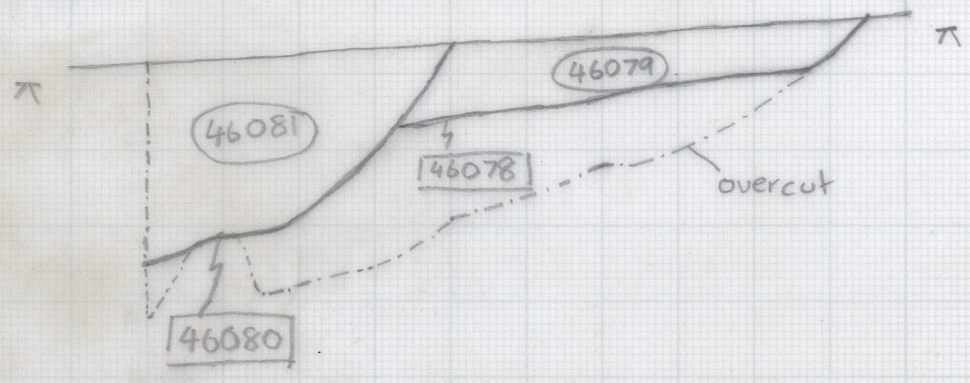
Site Code PAD 15

Date 26/8/15

Dwg No 4624

N
+
DP 4625.1

S
+
DP 4625.2



TITLE west facing section of pits
[46078] and [46080]

Scale 1:10

Drawn by ES

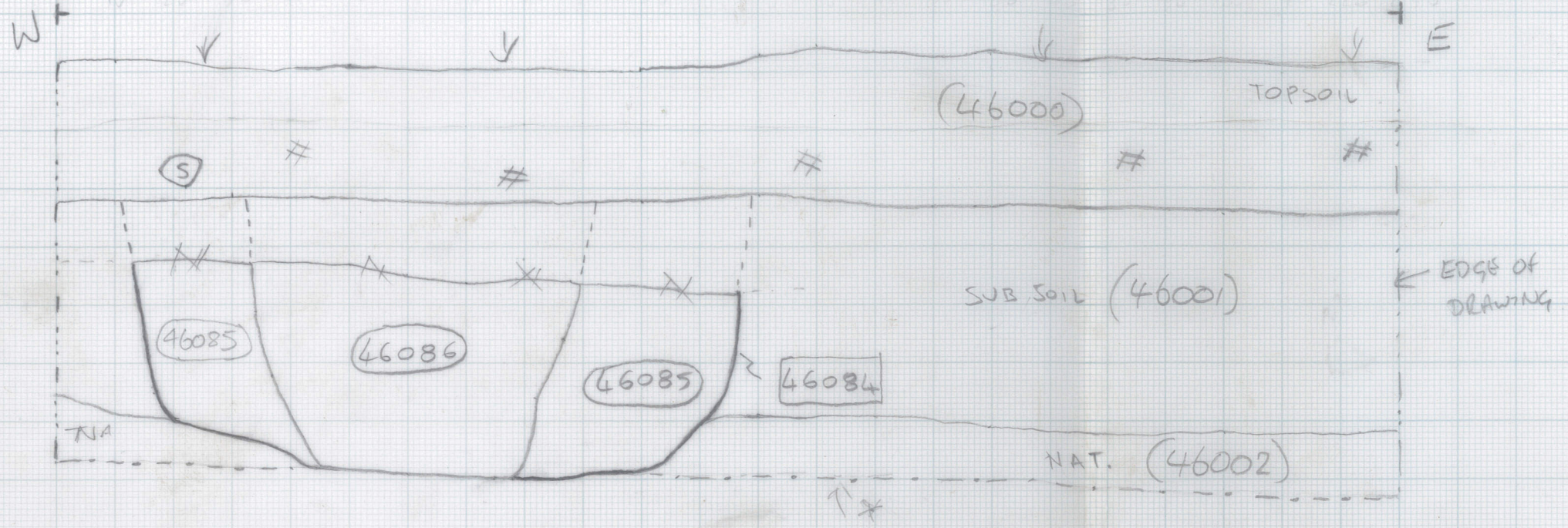
Site Code PAD 15

Date 26/8/15

Dwg No 4625

DP 4626.1


DP 4626.2



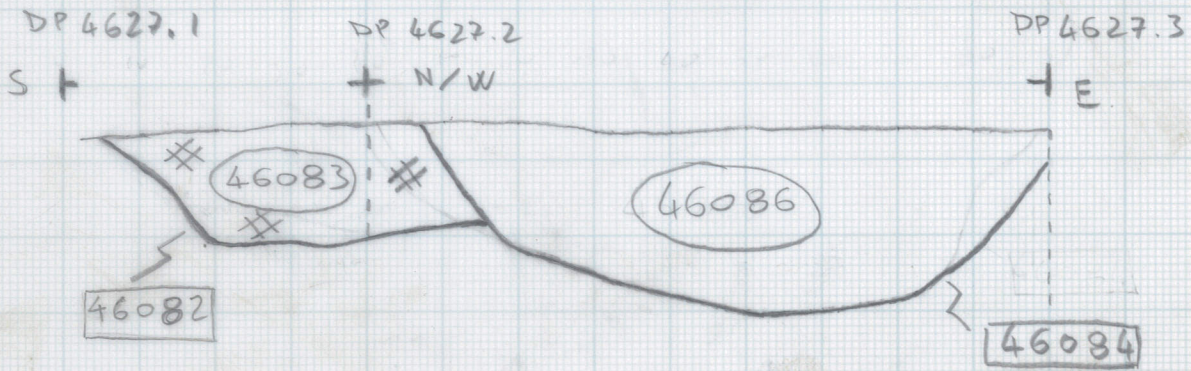
KEY

S = SANDSTONE
 # = CHARCOAL

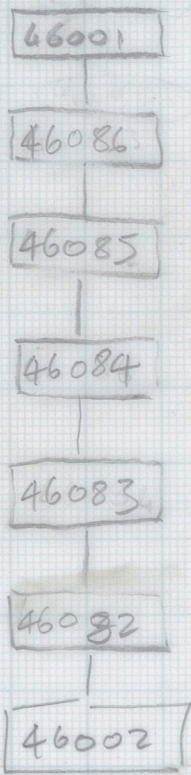
TITLE SOUTH FACING SECTION OF DITCH [46084]



Scale 1:10 Drawn by EV Site Code PAD15 Date 27/8/15 Dwg No 4626



MATRIX



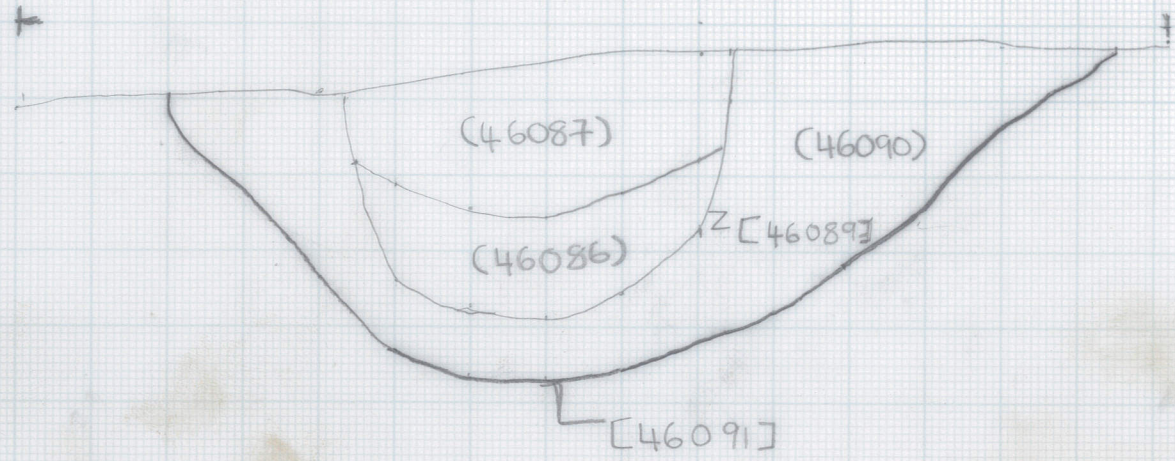
COTSWOLD
ARCHAEOLOGY

TITLE SOUTH AND WEST FACING SECTION
OF DITCHES [46082] AND [46084]


Scale 1:10	Drawn by EV	Site Code PAD 15	Date 27/8/15	Dwg No 4627
------------	-------------	------------------	--------------	-------------

E
DP4628.1

W
DP4628.2



- [46001]
- [46087]
- [46088]
- [46089]
- [46090]
- [46091]
- [46002]



TITLE
north facing section of [46089] and
[46091]

Scale 1:10	Drawn by KW	Site Code PADIS	Date 28/08/15	Dwg No 4628.1
---------------	----------------	--------------------	------------------	------------------

DRAWING REGISTER

Drawing No.	Context No.	Description	Scale	Plan	Section	Drawn by	Date		Checked by
							Started	Finished	
4701	47004 47007	SE facing Sect. of balk of Trench 47.	1:20		✓	ah	24/8/15	"	
4702	47004	w facing Sect. of linear [47004]	1:10		✓	ah	24/8/15	"	
4703	47011 47013 47015	East facing section of 3 post holes [47011][47013][47015]	1:10		✓	KW	25/8/15		
4704	47017	East facing section of post hole [47017]	1:10		✓	KW	25/8/15		
4705	47019	East facing section of post hole [47019]	1:10		✓	KW	25/8/15		
4706	47021	NE facing section through ditch [47021]	1:10		✓	ah	26.8.15		
4707	47021 47024	SE facing section through terminus of [47021] including poss. pit [47024]							
4708	[47030] [47031]	Gully cut [47030] + red clay layer (47031)	1:10		✓	SJS	26/8/15	→	
4709	[47032] [47033]	Small pit/post-hole [47033]	1:10		✓	SSS	26/8/15	→	
4710	[47036] [47037]	Small pit/post hole [47037]	1:10		✓	KW	2/9/15	→	
4711	[47038] [47039]	Small pit/post hole [47039]	1:10		✓	KW	2/9/15	→	
4712	[47040] [47041]	Small pit/post hole [47041]	1:10		✓	KW	2/9/15	→	
4713	[47035]	NE facing sect. of Trench 47. Showing pit/linear [47035]	1:10		✓	ah	2/9/15	→	
4714	[47044] [47046]	SE facing sect. of pits/ph [47044] + [47046]	1:10		✓	ah	2/9/15		
4715	[47049]	Southern Slot through large Circular Pit [47049]	1:10		✓	SJS	2/9/15	→	
4716	[47049]	South facing slot through depts 47023 47047, 47048 [47049]	1:10		✓	SJS	4/9/15		
4717		East facing slot through large pit	1:10		✓	SSS	"		
4718		P/Wraparound rec of NW quadrant of large pit [47061] + [47009]	1:10		✓	"	"		
4719	[47054]	NW facing sect. of Pit cut [47054]	1:10		✓	ah	4.9.15		

Site Code:

PA15

PN: 880006

Sheet

1

of



dashed line step in section

(47000)

occasional stone > 30mm

(47001)

mid greyish brown silt sand

(47002)

pink reddish brown silt sand more pebbles towards bottom

(47003)

[47007]

(47003)


(47006)

(47005)

[47004]


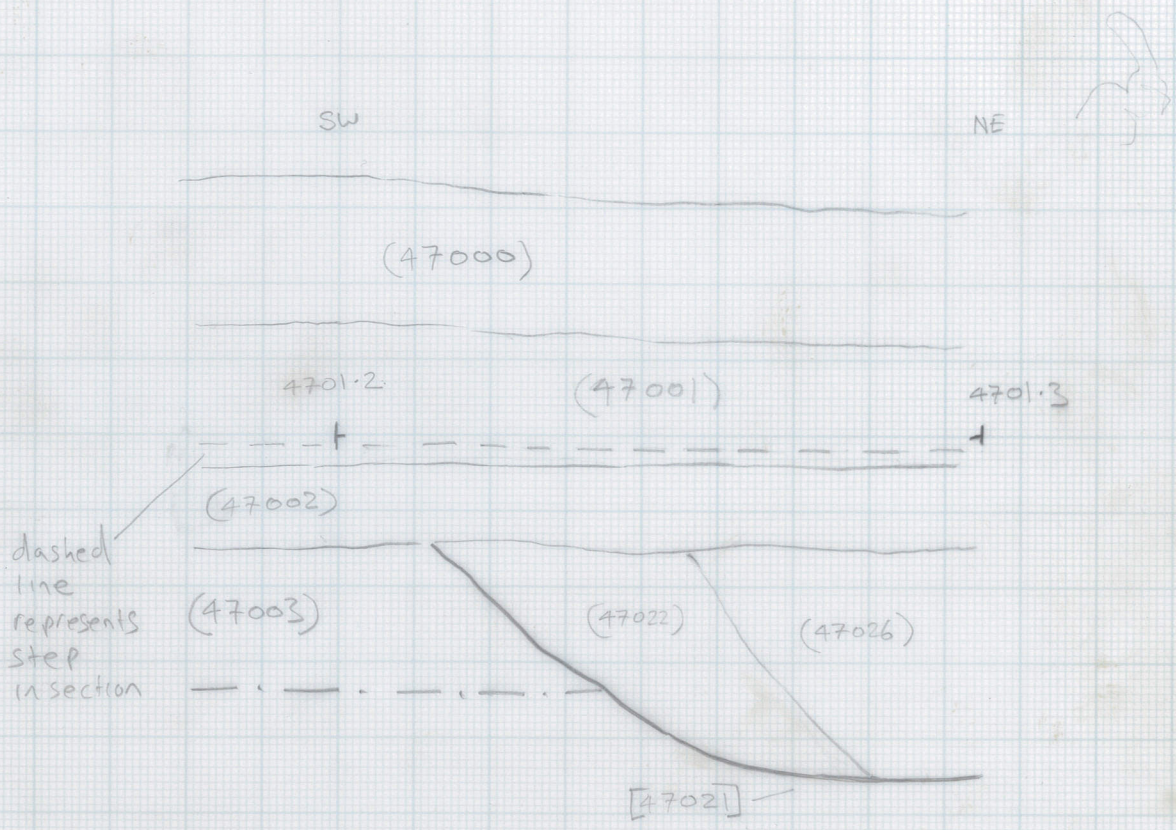
NE D.P. 4701.2

SW D.P. 4701.1



TITLE South east facing section of balk of Trench 47.

Scale 1:20	Drawn by ah	Site Code PAD 15	Date 24/8/15	Dwg No 4701
------------	-------------	------------------	--------------	-------------

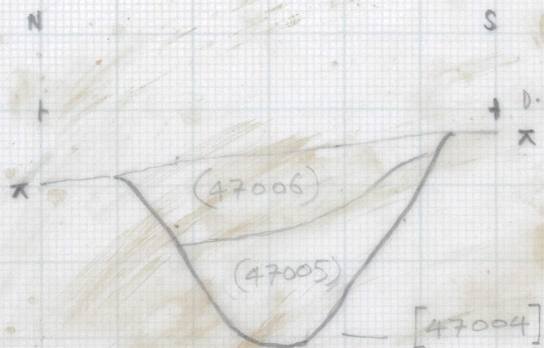


TITLE South east facing section of balk within trench 47. including cut of ditch [4702]

Scale 1:10	Drawn by ah	Site Code PADIS	Date 26/8/15	Dwg No 4701
------------	-------------	-----------------	--------------	-------------

D.P 4702.1

D.P 4702.2



COTSWOLD
ARCHAEOLOGY

TITLE West facing section of linear feature
[47004] . Trench 47

Scale 1:10

Drawn by
ah

Site Code
PAD 15

Date
24/6/15

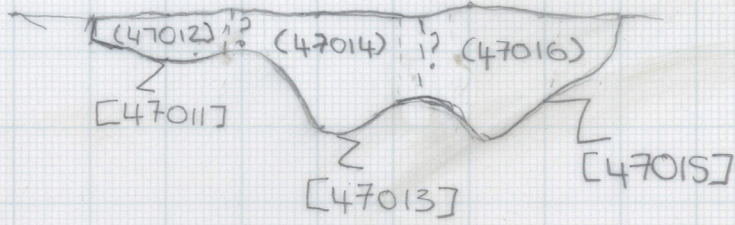
Dwg No 4702

470312

S

4703.1.2

N



COTSWOLD
ARCHAEOLOGY

TITLE EAST FACING SECTIONS OF
[47011], [47013] + [47015]
PROBABLE POST HOLES.

Scale

1:10

Drawn by

KW

Site Code

DAD15

Date

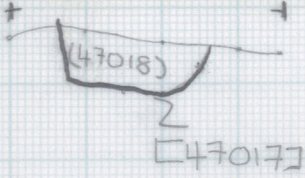
29/08/15

Dwg No.

4703.1

S
470411

N
470412



COTSWOLD
ARCHAEOLOGY

TITLE

East facing section of [47017]
POST-HOLE

Scale

1:10

Drawn by

KW

Site Code

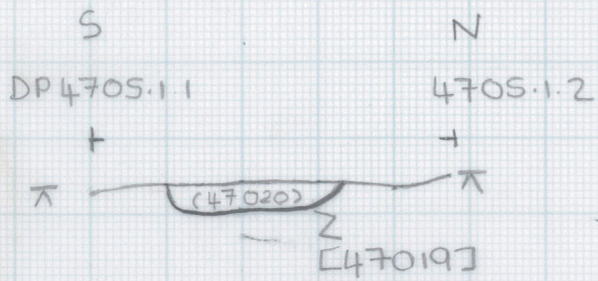
PAD15

Date

25/08/15

Dwg No

47041



COTSWOLD
ARCHAEOLOGY

TITLE

East facing section of probable
post hole [47019]

Scale

1:10

Drawn by

KW

Site Code


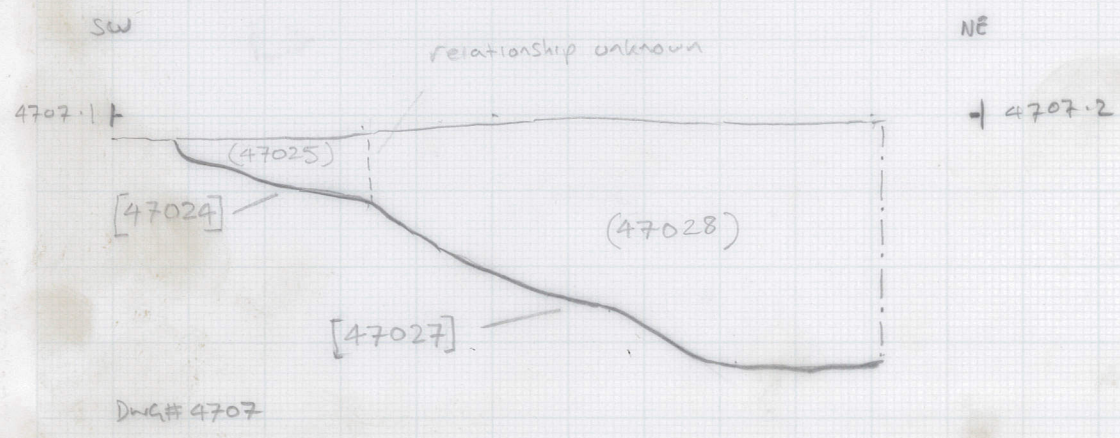
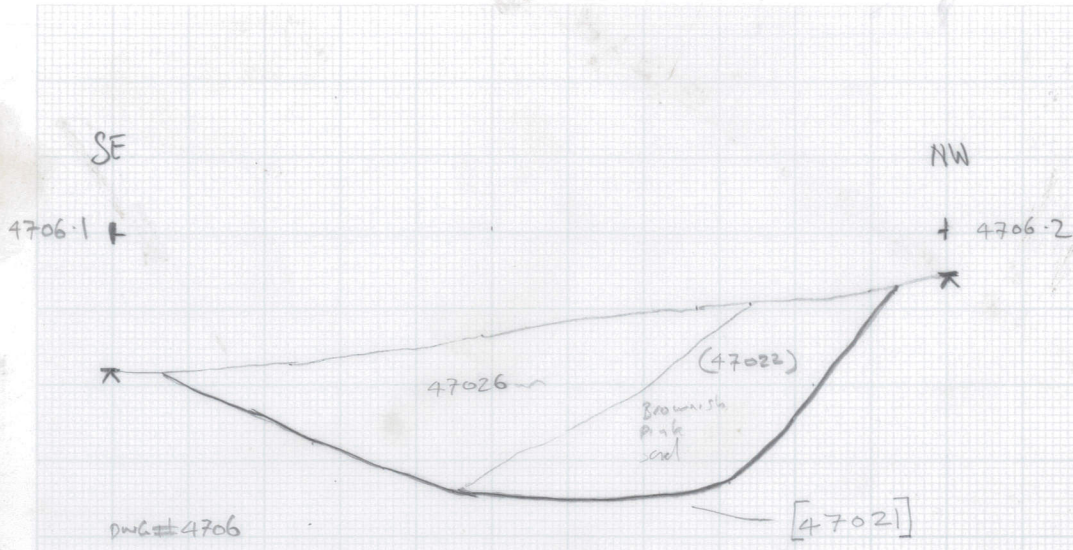
PADIS

Date

25/8/15

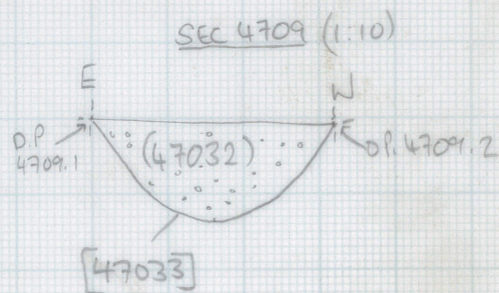
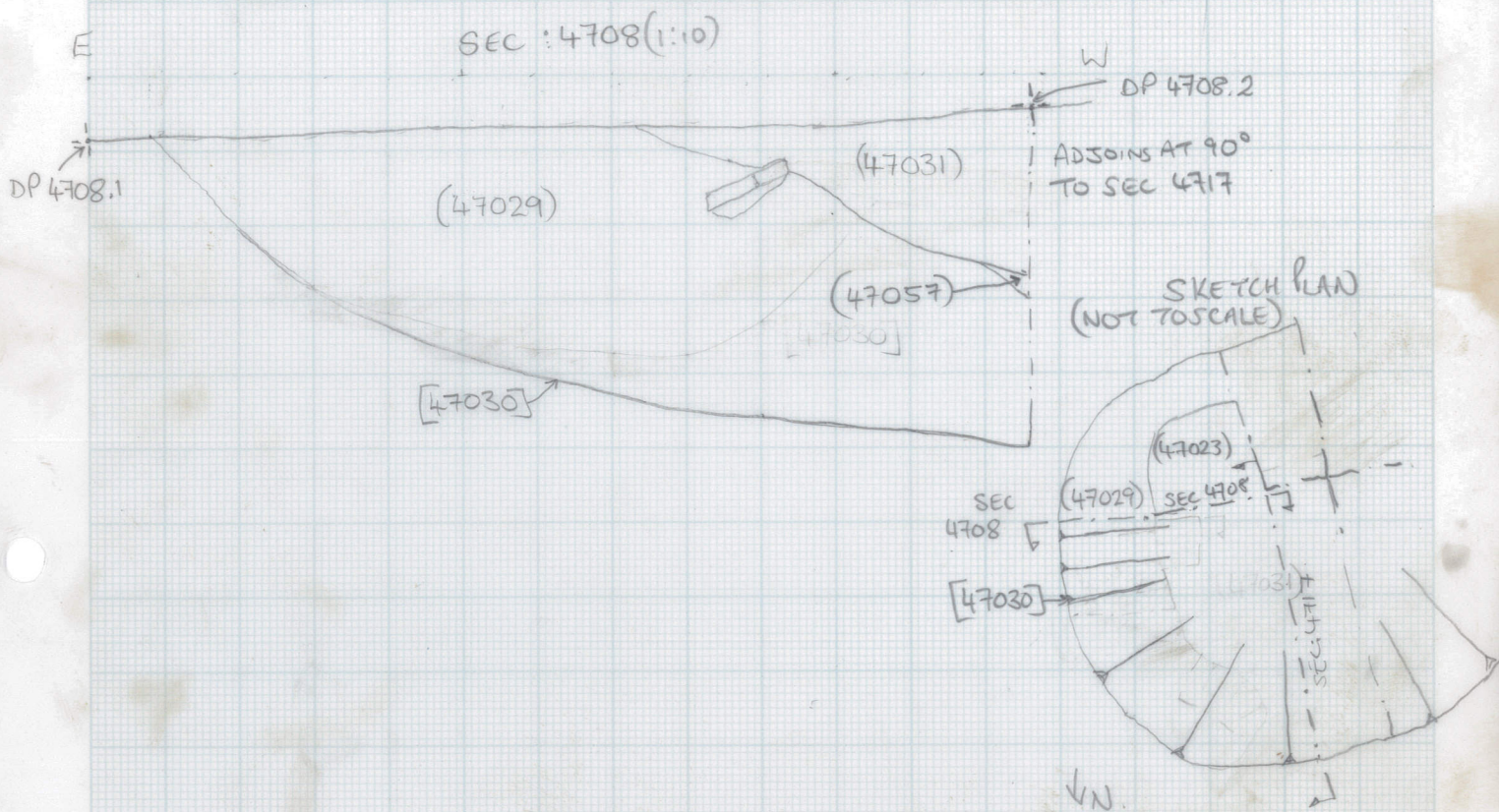
Dwg No

4705.1



TITLE NE facing section through ditch [47021]
 + SE facing section through terminus of [47028]
 including pass. Pit [47024]

Scale 1:10	Drawn by ali	Site Code PADIS	Date 26-8-15	Dwg No 4706 4707
------------	--------------	-----------------	--------------	---------------------



COTSWOLD
ARCHAEOLOGY

TITLE

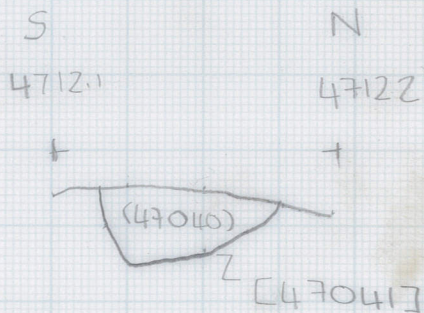
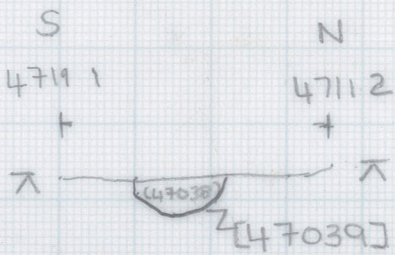
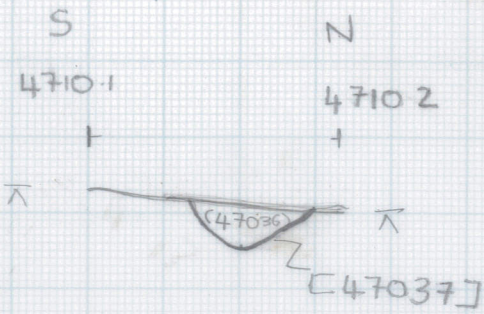
Scale 1:10

Drawn by
SJS

Site Code
PAD 15

Date
1/9/15

Dwg No
4708/4709



COTSWOLD
ARCHAEOLOGY

TITLE East facing sections of possible pits or
post holes [47037] [47039] [47041]

Scale 1:10

Drawn by
KW

Site Code
PADIS

Date
2/9/15

Dwg No 4710
4711
4712



**COTSWOLD
ARCHAEOLOGY**

TITLE NE facing section of southern limit of
Trench 47 showing pit/linear [47035]


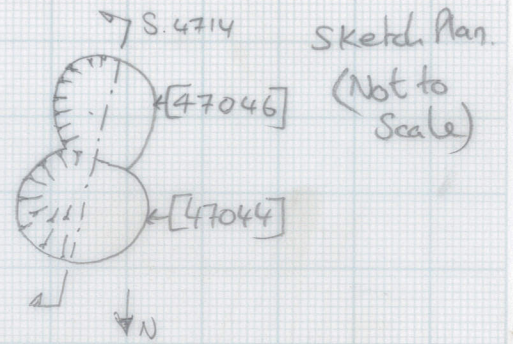
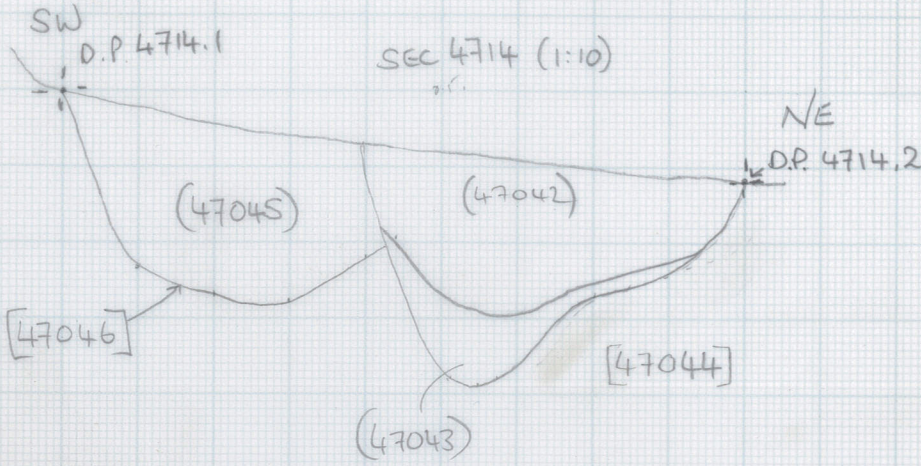
Scale 1:10

Drawn by
AG

Site Code
PAD 15

Date
2.9.15

Dwg No 4713



COTSWOLD
ARCHAEOLOGY

TITLE

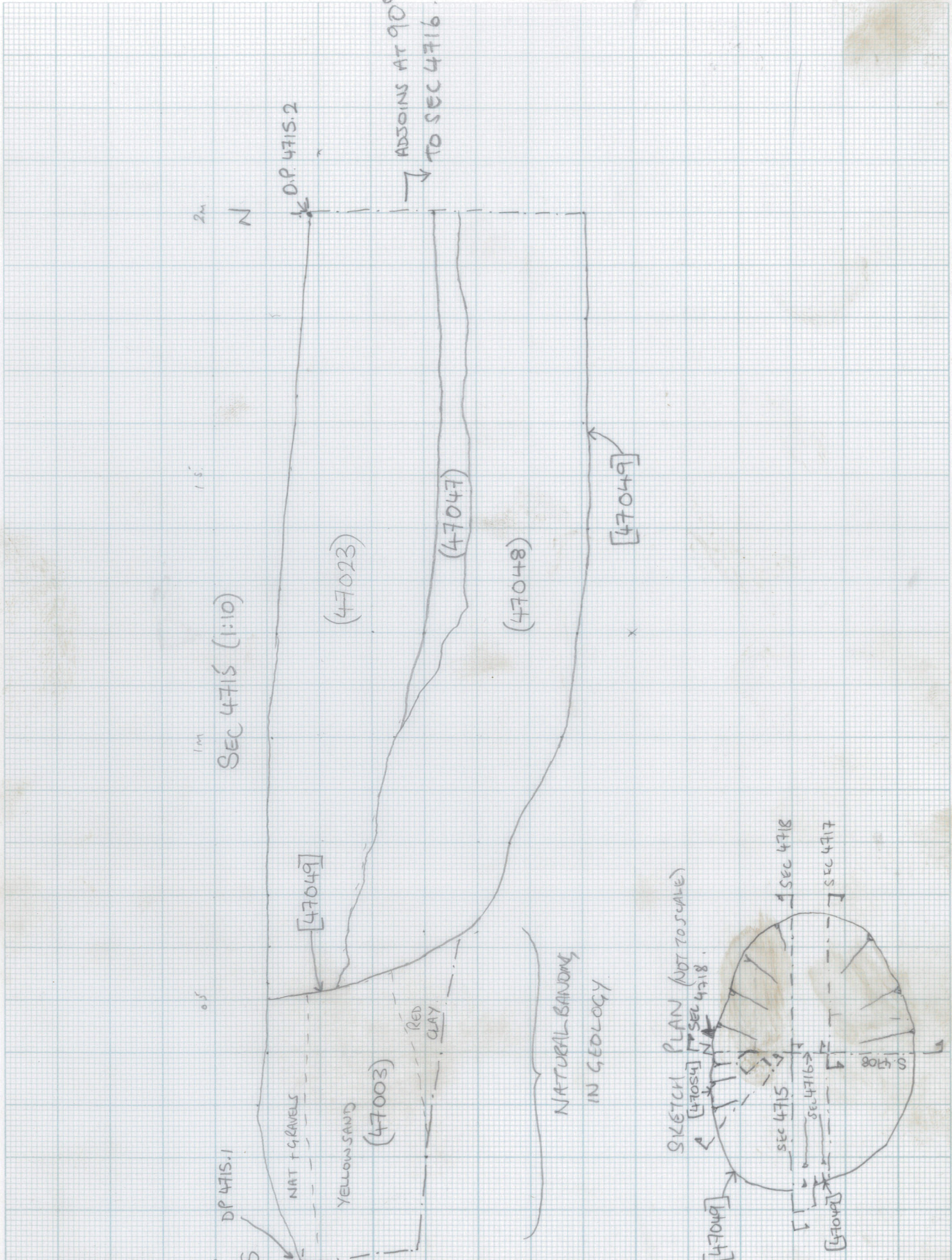
Scale
1:10

Drawn by
SSS

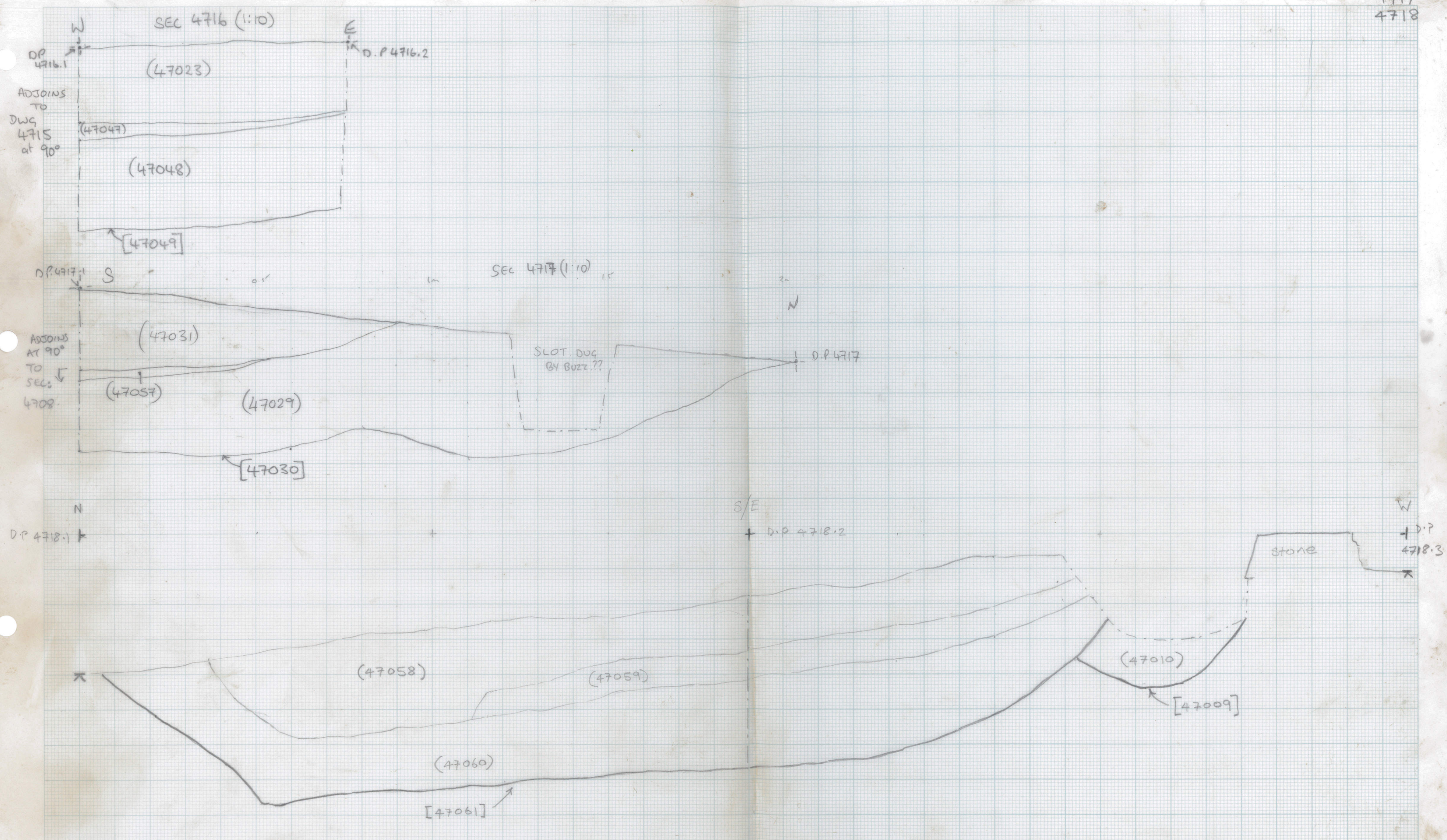
Site Code
PABIS

Date
3/9/15

Dwg No
4714



	<p>COTSWOLD ARCHAEOLOGY</p>	<p>TITLE</p>	<p>Scale 1:10</p>	<p>Drawn by JJS</p>
<p>Site Code PAD15</p>		<p>Date 3/9/15</p>	<p>Dwg No 4715.</p>	

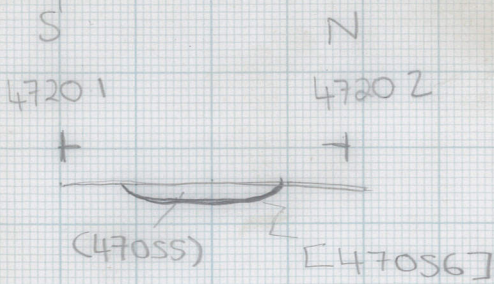



DWG# 4718
1:10



TITLE

Scale 1:10 Drawn by SJS Site Code AD15 Date 4/9/15 Dwg No 4716/4717



**COTSWOLD
ARCHAEOLOGY**

TITLE NW facing Section showing part of SW
edge of pit [47054]

East facing section of possible post hole
[47056]

Scale 1:10

Drawn by
GK
KW

Site Code
PAD 15

Date
4.9.15

Dwg No
4719

3324 to 3326

4720

S
47211

N
47212

+

+



(47062)

[47063]

VIEW west of east facing
section [47063] (see plan)

TITLE

COTSWOLD
ARCHAEOLOGY



Scale

Drawn by

1274

Site Code

519/4


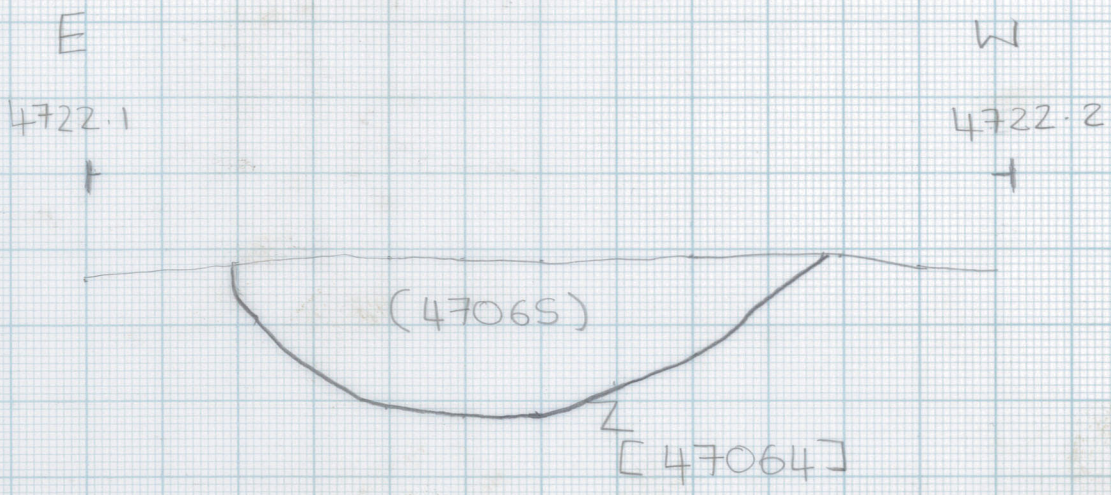
Date

PAD 15

KW

Bwg No

01:1



**COTSWOLD
ARCHAEOLOGY**

TITLE view south of north facing
section [47064], ditch.



Scale 1:10

Drawn by KW

Site Code PADLS

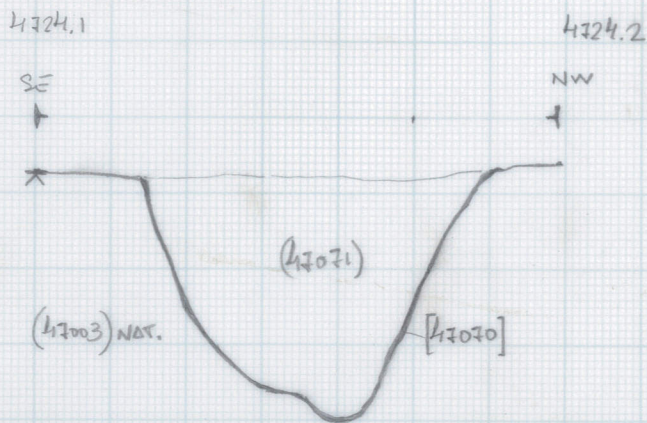
Date 7/9/15

Dwg No 4722



TITLE NORTH - EAST FACING SECTION
OF OVAL PIT [47066]

Scale 1:10	Drawn by EV	Site Code PAD 15	Date 10/09/2015	Dwg No 4723
------------	-------------	------------------	-----------------	-------------



COTSWOLD
ARCHAEOLOGY

TITLE NE FACING SECTION OF POSTHOLE [47070]

Scale 1:10

Drawn by JCO

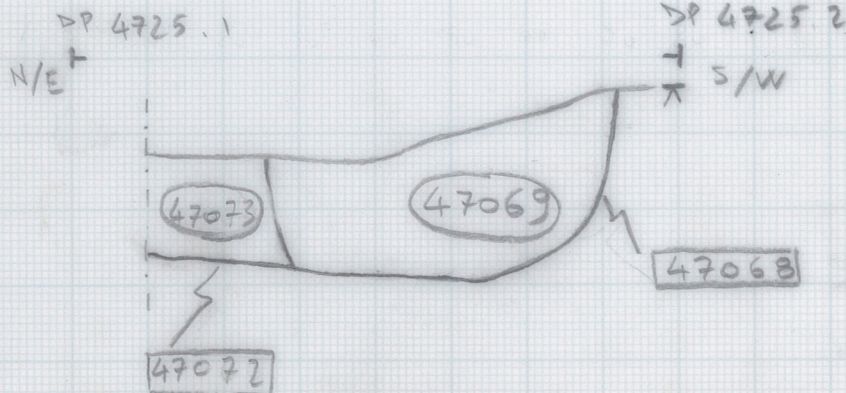
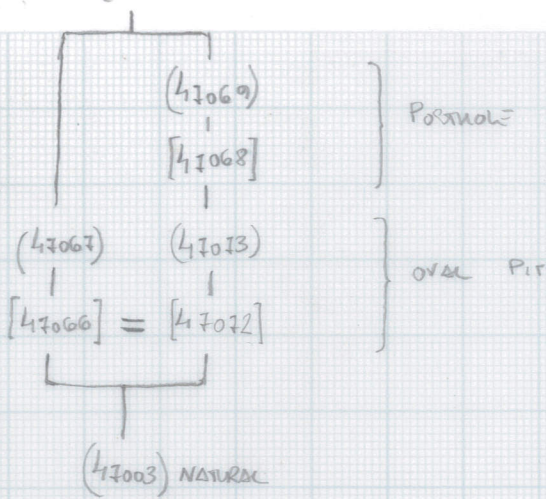
Site Code PAD 15

Date 10.9.2015

Dwg No 4724


(47002) SUBSOIL

MATRIX



MATRIX

- (47002) SUBSOIL
- (47067) FILL OF THE PIT
- [47072] CUT OF THE PIT
- (47069) FILL OF THE POSTHOLE
- [47068] CUT OF THE POSTHOLE
- (47003) NAT



TITLE WEST FACING SECTION OF
POSTHOLE [47068] AND ITS RELATIONSHIP
WITH PIT [47072]

Scale 1:10 Drawn by EV Site Code PAD 15 Date 10/09/2015 Dwg No 4725