

DIGITAL PHOTOGRAPHIC REGISTER

Site Code: PADIS

Project No: 880006

Film Type: DIGITAL

Frame No:	Description:	Name:	Date:
100-0430	Pre ex - site - Area A ⁴ - North east facing	ES	27/7/15
100-0431	Pre ex - site - Area A ⁴ access area - NE	ES	"
100-0432	Pre ex - site - Area A ⁴ South west facing	ES	"
100-0433	Pre ex - site - Area A ⁴ - West West facing	ES	"
100-0434	Pre ex - site - Area A ⁴ East facing	ES	"
Field 6 - all above - Area 6			
100-0435	Access C	ES	28/7/15
100-0436	Road leading to Access C	ES	"
100-0437	Access B - East	ES	"
100-0438	Access B - West	ES	"
100-0439	Access A	ES	"
100-0440	Access A	ES	"
100-0441	Road leading to Access A	ES	"
100-0442	South facing section of ditch/gully [46004]	ES	29/7/15
100-0443	ditch/gully [46004] showing lined direction	ES	29/7/15
100-0444	Poss pit [46005] & [46007]	ES	30/7/15
100-0445	" " "	ES	30/7/15
100-0446	VIEW NORTH, AREA 4 RING DITCH (PRE-EX)	MN	31/07/15
100-0447	VIEW NW, AREA 4, RING DITCH (PRE-EX)	MN	31/07/15
100-0448	VIEW NE, AREA 4, RING DITCH (PRE-EX)	MN	31/07/15
100-0463	VIEW EW, AREA 4, [46012], RING DITCH SLOTT	VP	5/08/15
100-0464	VIEW EW, AREA 4, [46012], RING DITCH SLOTT	VP	5/08/15
100-0460	WEST EAST FACING SECTION OF DITCH [46010] VIEW EAST	EV	05/08/15
100-0461	OBlique WEST EAST FACING SECTION OF DITCH [46010] VIEW WEST ^{NORTHEAST}	EV	05/08/15
100-0465	WEST FACING SECTION OF DITCH [46012] VIEW WEST	VP	05/08/15
100-0466	OBlique WEST FACING SECTION OF DITCH [46012] VIEW WEST	VP	05/08/15
100-0467	VIEW SOUTH / AREA B - TRENCH 47 PRE-EX	MN	06/08/15
100-0468	" " " " " "	"	"
100-0469	VIEW NORTH / AREA B - TRENCH 47 PRE-EX	MN	"
100-0470	" " " " " "	MN	"
100-0471	VIEW NORTH / AREA B - TRENCH 47 PRE-EX	MN	"
100-0472	VIEW SOUTH TRENCH 47 "FINAL PRE-EX"	MN	06/08/15
100-0473	" " " " " "	"	"
100-0474	VIEW N/W " " " "	"	"
100-0475	^{VIEW} E/W AREA 4 - TRENCH 25	VP	07.08.15
100-0476	VIEW N/E AREA 4 - TRENCH 25	VP	"

FINAL
PRE-EX
TRENCH 47
AREA B

DIGITAL PHOTOGRAPHIC REGISTER

Site Code: PAD 15

Project No: 880006

Film Type: DIGITAL

Frame No:	Description:	Name:	Date:
100-0477	VIEW E/W HORIZON - AREA 4 TRENCH 26	V.P	07-08-15
100-0478	VIEW W/E - AREA 4 TRENCH 33	V.P	07-08-15
100-0481	VIEW E/W AREA 4 TRENCH 33 Post-EX	E.V.	07-08-15
100-0482	VIEW W HORIZON - AREA 4 TRENCH 33 " "	E.V.	07-08-15
100-0483	VIEW W AREA 4 TRENCH 37 Post-EX	EV	07-08-15
100-0484	VIEW E AREA 4 TRENCH 37 Post-EX	EV	07-08-15
100-0485	VIEW E HORIZON AREA 4 TRENCH 37 " "	EV	07-08-15
100-0486	VIEW E AREA TRENCH 35 POST-EX	EV	07-08-15
100-0487	VIEW W AREA TRENCH 35 POST-EX	EV	07-08-15
100-0488	VIEW NORTH TRENCH 41 POST EX	V.P	07-08-15
100-0489	VIEW SOUTH TRENCH 41 POST EX	V.P	07-08-15
100-0490	VIEW SOUTH " " "	"	"
100-0491	VIEW EAST TOWARDS WEST FACING ^{SECTION} DITCH [2403]	KW	10/08/15
100-0492	VIEW SE " " "	"	"
100-0493	VIEW E " " "	"	"
100-0494	VIEW E OF TRENCH 24	KW	10/08/15
100-0495	VIEW S " " "	"	"
100-0497	VIEW OBLIQUE NORTH FACING SECTION OF DITCH [2303]	EV	10/08/15
100-0498	VIEW NORTH FACING SECTION OF DITCH [2303]	EV	"
100-0499	VIEW E OF TRENCH 23	EV	"
100-0500	VIEW W OF TRENCH 23	EV	"
100-0501	VIEW S of N facing section	EW	11/08/15
100-0502	VIEW E OF TRENCH 27	KW	11/08/15
100-0503	VIEW W OF TRENCH 27	"	"
100-0504	VIEW N-W of TRENCH 22	ES	11/8/15
100-0505	VIEW S-E of TRENCH 22	ES	11/8/15
100-0506	VIEW N facing section [22003]	ES	"
100-0507	VIEW " " " inlet to T22	ES	"
100-0508	SW facing section ditch [2606] + tree throw [2604]	GL	11/8/15
100-0509	" " " "	GL	"
100-0510	Oblique shot of southwest facing section [2606] facing East	GL	"
100-0511	Oblique shot of SW facing section [2606] facing North	GL	"
100-0512	VIEW SE TR. 26 Post ex	GL	"
100-0513	VIEW NW TR. 26 Post ex	GL	"
100-0514	" " " "	GL	11/8/15
100-0515	VIEW N OF TRENCH 28	EV	11/8/15

DIGITAL PHOTOGRAPHIC REGISTER

Site Code: PA015

Project No: 88006

Film Type: DIGITAL

Frame No:	Description:	Name:	Date:
100-0516	VIEW S OF TRENCH 28	EV	11/08/15
100-0517	S-E FACING SECTION OF DITCH [2803]	EV	"
100-0518	OBLIQUE SHOT OF SE FACING SECTION OF DITCH [2803]	EV	"
100-0519	VOID	KW	12/08/15
100-0520	VIEW S OF TRENCH 29	KW	12/08/15
100-0521	VIEW N OF TRENCH 29	KW	12/08/15
100-0522	S-FACING SECTION OF DITCH	KW	12/08/15
100-0523	OBlique SHOT OF S FACING SECTION OF DITCH	KW	12/08/15
100-0524	VIEW N OF TRENCH 30	KW	12/08/15
100-0525	VIEW S OF TRENCH 30	KW	12/08/15
100-0526	SE facing section of ditch [3205]	ES	"
100-0527	view of ditch [3205]	"	"
100-0528	view SW of Trench 32	"	"
100-0529	view SW of " "	"	"
100-0530	VIEW SOUTH/NORTH FACING SECTION [4304]	MW	12/08/15
100-0531	" " " "	"	"
100-0532	VIEW NORTH TRENCH 43 POST-EX	"	"
100-0533	VIEW SOUTH TRENCH 43 POST-EX	"	"
100-0534	VIEW SOUTH PITS [4304] [4306] [4308]	"	"
100-0535	OBLIQUE SHOT OF SOUTH AND WEST SECTIONS [4203]	EV	12/08/15
100-0536	" " " " " " [4203]	"	"
100-0537	VIEW NORTH OF TRENCH 42	"	"
100-0538	VIEW SOUTH OF TRENCH 42	"	"
100-0539	OBLIQUE SHOT OF SOUTH AND WEST SECTIONS [4203]	EV	13/08/15
100-0540	(BETTER LIGHT) CLOSER SHOT OF WEST SECTION [4203] BETTER LIGHT	"	"
100-0541	VIEW SOUTH OF TRENCH 42 (BETTER LIGHT)	"	"
100-0542	VIEW NORTH OF TRENCH 42 (BETTER LIGHT)	"	"
100-0543	W VIEW OF E FACING SECTION [4403]	KW	13/08/15
100-0544	Oblique view of east facing section [4403]	KW	13/08/15
100-0545	north facing section of pit [4405]	ES	"
100-0546	oblique view of north facing section [4405]	"	"
100-0547	View north Trench 44	GW	13/8/15
100-0548	View South Trench 44	GW	↓
100-0549	View South Trench 44	GW	
100-0550	view north Trench 44	GW	

DIGITAL PHOTOGRAPHIC REGISTER

Site Code: PAD15

Project No: 880006

Film Type: DIGITAL

Frame No:	Description:	Name:	Date:
100-0551	SOUTH - EAST FACING SECTION OF DITCH [46017]	EV	17/8/15
100-0552	SOUTH - EAST OBLIQUE SHOT OF FACING SECTION OF [46017]	EV	17/8/15
100-0554	SOUTH - EAST CLOSED FACING SECTION OF DITCH [46017]	EV	17/8/15
100-0555	sect [46020] ^{wrong North Arrow}	GG	17/8/15
100-0556	Incorrect north arrow! sect. [46020]	GG	
100-0557	North ^{East} facing section of ditch [46020]	GG	
100-0558	North ^{East} facing section of ditch [46020]	GG	∇
100-0559	North East ^{South West} facing section of ditch [46025]	ES	18/8/15
100-0560	oblique shot of ditch [46025]	ES	"
100-0561	North East ^{South West} facing section of ditch [46025]	ES	"
100-0562	north west facing section of ditch [46025]	KW	"
100-0563	" " " " " "	KW	"
100-0564	" " " " " "	KW	"
100-0565	SOUTH - EAST FACING SECTION OF DITCH [46032]	EV	18/8/15
100-0566	OBLIQUE SHOT OF SOUTH - EAST FACING SECTION OF [46032]	EV	"
100-0567	NW facing section of pit [46034]	GG	
100-0568	oblique shot of NW facing section of pit [46034]		
100-0569	S facing section of pit [46036]		
100-0570	oblique shot of S facing section of pit [46036]		
100-0571	VIEWS SOUTH TRENCH 46 WORKING SHOT	MW	18/08/15
100-0572	" " " " " "	"	"
100-0573	VIEWS SE " " " "	"	"
100-0574	" " " " " "	"	"
100-0575	VIEWS NORTH " " " "	"	"
100-0576	VIEWS NORTH " " " "	"	"
100-0577	VIEWS NORTH " " " "	"	"
100-0578	VIEWS N/W " " " "	"	"
100-0579	VIEWS N/W " " " "	"	"
100-0580	VIEWS WEST OF EAST FACING SECTION [4308]	MW	19/08/15
100-0581	VIEWS EAST OF WEST FACING SECTION [4306]	"	"
100-0582	VIEWS SOUTH OF PITS [4304], [4306], [4308]	"	"
100-0583	South west facing section	ES	20/8/15
100-0584	oblique view of so facing section of	"	"
100-0585	north facing section	KW	20/8/15
100-0586	" " "	KW	"
100-0587	oblique view of north facing section	"	"

DIGITAL PHOTOGRAPHIC REGISTER

Site Code: PAS 15

Project No: 880006

Film Type: DIGITAL

Frame No:	Description:	Name:	Date:
100-0588	WORKING SOUTH - WEST FACING SECTION OF DITCH [46047]	EV	20/8/15
100-0589	OBLIQUE SHOT OF WORKING SOUTH - WEST FACING SECTION OF [46047]	//	//
100-0590	" " " " " " OF [46047] CLOSER	//	//
100-0591	South west facing section of [46052]	ES	21/8/15
100-0592	oblique shot of [46052]	ES	"
100-0593	TRENCH 46, RING DITCH [46009] VIEW NW	MN	21/08/15
100-0594	" WORKING SHOTS "	"	"
100-0595	" " " " VIEW NORTH	"	"
100-0596	" " " " VIEW N/E	"	"
100-0597	" " " " VIEW EAST	"	"
100-0598	" " " " "	"	"
100-0599	" " " " VIEW S/E	"	"
100-0600	" " " " VIEW SOUTH	"	"
100-0601	" " " " VIEW S/W	"	"
100-0602	" " " " "	"	"
100-0603	" " " " VIEW WEST	"	"
100-0604	" " " " VIEW WEST	"	"
100-0605	" " " " VIEW WEST	"	"
100-0606	TRENCH 47, STAIRCASE, VIEW SOUTH	"	"
100-0607	" WORKING " SHOTS VIEW S/E	"	"
100-0608	" " " " VIEW N/E	"	"
100-0609	" " " " VIEW NORTH	"	"
100-0610	VIEW SOUTH ^{WEST} OF north east facing section [46055]	KW	21/08/15
100-0611	NORTH FACING SECTION OF DITCH [46057]	EV	21/8/15
100-0612	OBLIQUE SHOT OF WORKING NORTH FACING SECTION [46057]	//	//
100-0613	" " " " " " " [46057]	//	//
100-0614	oblique shot of trench 47 east facing	KW	"
100-0615	Team shots on ring ditch	buzz	
100-0616	"		
100-0617	"		
100-0618	"		
100-0619	"		
100-0620	"		
100-0621	"		
100-0622	"	✓	✓

DIGITAL PHOTOGRAPHIC REGISTER

Site Code: PADIS Project No: 880006 Film Type: DIGITAL (BUZZ'S CAMERA)

Frame No:	Description:	Name:	Date:
105-0397	North ^{NORTH} FACING SECTION OF POSTHOLE [46062]	EV	24/8/15
105-0398	OBLIQUE SHOT OF SOUTH ^{NORTH} FACING SECTION [46062]	//	//
105-0399	SE facing section of balk of Tr. 47	GG	"
105-0400	" " " " " including cut [47004]	GG	"
105-0401	West facing section of [47004]	GG	"
105-402	South east facing section [46060]	KW	"
105-403	" " " " "	"	"
105-404	North west facing section [46064]	"	"
105-0405	" " " " "	"	"
105-0406	" " " " "	"	"
105-0407	East facing section of [46066]	ES	24/8/15
105-0408	oblique of east facing [46066] relationship with pit [46072]		
105-0410	OBLIQUE SHOT OF NORTH ^{SOUTH} FACING SECTION [46070]	EV	24/8/15
105-0411	SOUTH ^{SOUTH} FACING SECTION OF PIT [46070] FROM SOUTH	EV	24/8/15
105-0412	East facing section of 3 post holes [47011, 47013, 47015]	KW	25/8/15
105-0413	" " " " "	"	"
105-0414	SE facing section of pit/ditch terminus [47009]	GG	25/8/15
105-0415	" " " " " " "	GG	"
105-0416	East facing section of posthole [47077]	KW	25/8/15
105-0417	EAST FACING SECTION OF PIT [46074]	EV	25/8/15
105-0418	OBLIQUE SHOT OF EAST FACING SECTION OF [46074]	EV	//
105-0419	East facing section of post-hole [47021]	KW	25/8/15
105-0420	" " " " "	"	"
105-0421	shot of feature [47021] facing SW (Pre-Ex)	GG	25.8.15
105-0422	Pre-ex shot of feature [47021] facing SW	GG	"
105-423	North facing section of pit [46076]	ES	26/8/15
105-424	N facing section of pit [46076] showing extent	ES	26/8/15
105-425	South west facing photo of [47023] oblique	KW	26/8/15
105-426	" " " " [47023]	"	"
105-427	" " " " "	"	"
105-428	NE facing sect. of ditch [47021]	GG	26/8/15
105-429	Shot of [47021] + SE facing balk of Tr. 47	GG	"
105-430	shot of [47021] facing NE	GG	"
105-431	Shot of [47021] + S facing balk of Tr. 47	GG	"
105-432	SOUTH FACING SECTION AND PLAN OF [46082]	EV	26/8/15
105-433	// // // // //	//	//

DIGITAL PHOTOGRAPHIC REGISTER

Site Code: PAD15

Project No: 880006

Film Type: DIGITAL

Frame No:	Archive Frame No:	Description:	SCALE	DIRECTION OF VIEW	Name:	Date:
100-3219		WEST FACING SECTION OF DITCH (46082) AND ITS RELATION WITH	50m	E	EV	27/8/15
3220		OBlique SHOT OF WEST FACING SECTION OF (46082) AND (46084)	50m	S-E	EV	"
3221		NORTH FACING SECTION OF (46084)	50m	S	EV	"
100-3222		view ^{north} south west of linear ditch (46082)	50m	SW	KW	27/8/15
100-3223		working shots		S	Simon	28/8/15
↓		" "		"	Simon	"
100-3222		" "		"	Simon	"
100-3228		Aerial shots of Ring ditch				"
↓		" "				"
100-3257		Aerial Shots of Ring ditch		"	Simon	"
100-3258		Oblique view of south east	100m	SE	KW	"
100-3259		oblique view of peckle (46087)	"	"	KW	"
100-3260		Pit [4405] after extension of Tr. 44 facing west	1m x 2	W	GG	28.8.15
100-3261		linear [4405] after extension of Tr. 44	1m x 2	W	GG	" "
100-3262		Trench 44 after extension facing east	2x 2m	E	GG	28.8.15
100-3263		Trench 44 after extension facing west	2x 2m	W	GG	" "
100-3264		Trench 43 after extension ^{with postholes} [4304] [4306] [4308]	2x 1m	NE	GG	28.8.15
100-3265		" " "	2x 1m	SW	GG	" "
100-3266		pit [46089] N facing section	1m	S	ES	28/8/15
100-3267		top view of [46089]	1m	S	ES	28/8/15
100-3268		oblique ^{south} view of ^{north} facing section	"	S	ES	" "
100-3268		oblique view of N facing section of (46089)	"	S	ES	" "
100-3269		Slot [4205] at tree throw/pit ^{north facing} section	0.5m	S	GG	28.8.15
100-3270		shot of tree throw/pit slot [4205]	0.5m	S	GG	28.8.15
100-3271		SE facing section of tree throw/pit slot [4207]	0.5m	NW	GG	
100-3272		shot of tree throw/pit [4207] + pit [4209]	0.5m	N	GG	
100-3273		" " "	0.5m + 0.5m	N	GG	
3274		TRENCH 42 AFTER EXTENSION ^{with pit} [4203]	2x 1m	N/E	EV	28/8/15
3275		TRENCH 42 AFTER EXTENSION [4207]	2x 1m	S/W	EV	"
3276		" " " " "	2x 1m	S/W	EV	"
3277-79		SEC 4708 GULLY [47030] + CLAY LAYER (4708)	0.5m	→S	SJS	1/9/15
3280-81		SEC 4709 Pit/Posthole [47033]	0.3m	→N	"	2/9/15
82-83		DEP LAYER (47023/47031)	1m	→S	"	"
84-85		" "	"	→E	"	"



Pin Brook Park, Exeter.

DIGITAL PHOTOGRAPHIC REGISTER

Site Code: **PADIS**

Project No: **880006**

Film Type: **DIGITAL**

Frame No:	Archive Frame No:	Description:	SCALE	VIEW TO:	Name:	Date:
100-3286		view west of east facing section [47037]			KW	2/9/15
100-3287		view west of east facing section [47039]			KW	2/9/15
100-3288		view west of east facing section [47041]			KW	2/9/15
3289-92		Red Clay deposit (47023/47031)	1m	SW	SJS	"
3293		" "	"	SE	"	"
3294		" "	"	S	"	"
3295-96		" "	"	N	"	"
3297-98		N facing self. showing pit/linear [47035]	1m	S	GG	2.9.15
100-3298		" " Tr. 47 " "	"	"	"	"
100-3299		oblique view west of east facing section [47049]	1m	SW	KW	3.9.15
100-3300		" sec (4715) " " " "	1m	W	KW	3.9.15
100-3301		view of west of east facing section [47049]	1m	W	KW	3.9.15
100-3302		SE facing section of pits [47044] + [47046]	0.5m	NW	GG	3.9.15
100-3303		oblique shot of SE facing section of pits/ph [47044] + [47046] S. 4714.	0.5m	N	GG	" "
3304		General shot of isolated stone	0.3	N	SJS	"
3305		within dep (47029). Showing	"	"	"	"
3306		no sign of socket hole	"	NW	"	"
3307-11		General shot of pit [47049]	2/1m	S	"	4/9/15
3312-14		"	"	SE	"	"
3315-18		"	"	S	"	"
3319-20		"	"	SW	"	"
3321-23		"	"	NW	"	"
3324-3326		SEC 4719 [47054]. SAME AS [47049]	1m	SE	"	"
3327-3329		SEC 4716 [47049] S. FACING SEC.	0.5m	N	"	"
3330-31		SEC 4708 [47030] FULLY EXC. SEC. N FACING	0.5m	N	"	"
3332-34		SEC 4717 [47030] E FACING SEC.	0.5m	SW	"	"
3335		sec 4720 [47056] E facing section	0.3m	NW	KW	4/9/15
3336		" " " " " "	"	"	"	"
3337		" " " " " "	"	"	"	"
3338		west facing sect. of pit [47061] DWG # 4715	1m	E	GG	4.9.15
3339		" " " " " "	"	"	"	"
3340		N facing sect of pits [47061] + [47069] DWG # 4715	0.5m	S	GG	"
3341		" " " " " "	"	"	"	"
3342		East facing section [47063]	0.3	N	KW	4/9/15
3343		" " " " " "	"	"	"	"



SAMPLE RECORDING SHEET

Site Code: PADIS	Location: Area 4 T46	Grid Ref:	Context No: (46006)	Sample No: 4801 ◇		
<table border="1" style="width: 100%; border-collapse: collapse;"> <tr> <td style="width: 30%; padding: 5px;"> SAMPLE PROPERTIES 1. Type of context sampled 2. Brief description of context properties 3. Container used for sampling 4. Type of sample; bulk or column 5. Sample volume 6. Approximate percentage of context represented in sample 7. Other comments </td> <td style="padding: 5px;"> 2. Silty clay, < 11. pebbles, light grey brown 1. possible pit 3. 10L 4. Bulk 5. 8L 6. 50% 7. close situated to ring ditch </td> </tr> </table>					SAMPLE PROPERTIES 1. Type of context sampled 2. Brief description of context properties 3. Container used for sampling 4. Type of sample; bulk or column 5. Sample volume 6. Approximate percentage of context represented in sample 7. Other comments	2. Silty clay, < 11. pebbles, light grey brown 1. possible pit 3. 10L 4. Bulk 5. 8L 6. 50% 7. close situated to ring ditch
SAMPLE PROPERTIES 1. Type of context sampled 2. Brief description of context properties 3. Container used for sampling 4. Type of sample; bulk or column 5. Sample volume 6. Approximate percentage of context represented in sample 7. Other comments	2. Silty clay, < 11. pebbles, light grey brown 1. possible pit 3. 10L 4. Bulk 5. 8L 6. 50% 7. close situated to ring ditch					
Column samples only (not monolith)						
Plan No. GPS	Section No. 4602	Sample Width	Thickness	Hgt / Dpth		
Reason for taking, and archaeological questions asked of sample:						
looking for ecofacts charcoal in fill close to ring ditch						
Sketch of sample location and relationships:						
Provisional date of sampled context: prehistoric		Sampled by: ES		Date: 29/7/15		
		Sample approved by: [Signature]		Date: 31/07/15		

Cotswold
 Archaeology

SAMPLE RECORDING SHEET

Site Code: PAD 15	Location: Area 4 T46	Grid Ref:	Context No: (46008)	Sample No: 4802
-----------------------------	------------------------------------	-----------	-------------------------------	---------------------------

- SAMPLE PROPERTIES**
1. Type of context sampled
 2. Brief description of context properties
 3. Container used for sampling
 4. Type of sample; bulk or column
 5. Sample volume
 6. Approximate percentage of context represented in sample
 7. Other comments

1. possible pit
 2. silty clay, <1% pebble or charcoal, light grey brown
 3. 10L
 4. bulk
 5. 4L
 6. 50%
 7. close situated to ring ditch

Column samples only (not monolith)				
Plan No. GPS	Section No. 4602	Sample Width	Thickness	Hgt / Dpth

Reason for taking, and archaeological questions asked of sample:

looking for ecofacts
 charcoal found in fill
 close to ring ditch

Sketch of sample location and relationships:

see 4801

Provisional date of sampled context: Prehistoric	Sampled by: ES	Date: 29/7/15
	Sample approved by:	Date: 31/07/15

SAMPLE RECORDING SHEET

Site Code: PAD 15	Area/Grid Square: Tr. 46 Tr. 46	Grid Ref: Area 6	Context No: 46023	Sample No: 4803
----------------------	--	---------------------	----------------------	--------------------

SAMPLE PROPERTIES 1. Type of context sampled 2. Brief description of context properties 3. Container used for sampling 4. Type of sample; bulk, or column 5. Sample volume 6. Approximate percentage of context represented in sample 7. Other comments	1. fill of ring ditch in slot [46020] in feature [46009]
	2. fill Silt Sand
	3. 10L x 4
	4. Bulk
	5. 40L
	6. 35/40%
	7. -

Condition when sampled:

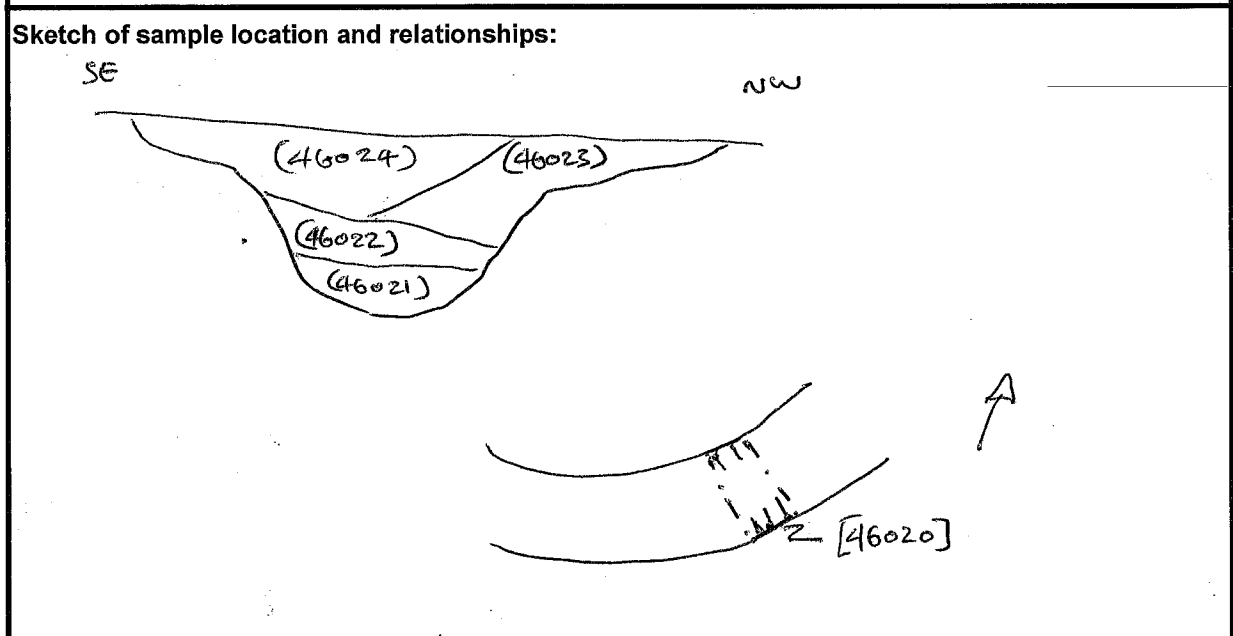
dry moist wet waterlogged Column samples only (not monolith)

Plan No. GPS Section No. 4606 Sample Width 1.1m Thickness 0.5m Hgt/Dpth

Reason for taking, Tick one box

Environmental Finds Recovery Burial Metalworking Other

looking for ecofacts charcoal in fill. Perhaps barrow mound material slumped into ditch?



Provisional date of sampled context: Bronze age?	Sampled by: GY	Date: 18.8.15
	Sample approved by:	Date:



SAMPLE RECORDING SHEET

Site Code: PAD 15	Area/Grid Square: Trench 46	Grid Ref: Area 6	Context No: 46026	Sample No: 4804 4804
-----------------------------	---------------------------------------	----------------------------	-----------------------------	--

- SAMPLE PROPERTIES**
1. Type of context sampled
 2. Brief description of context properties
 3. Container used for sampling
 4. Type of sample; bulk, or column
 5. Sample volume
 6. Approximate percentage of context represented in sample
 7. Other comments

1. possible ring ditch of borrow
 2. silty sand, 2% charcoal inclusions
 3. 10L
 4. bulk
 5. 40L
 6. 25-50%

Condition when sampled:

dry moist wet waterlogged Column samples only (not monolith)

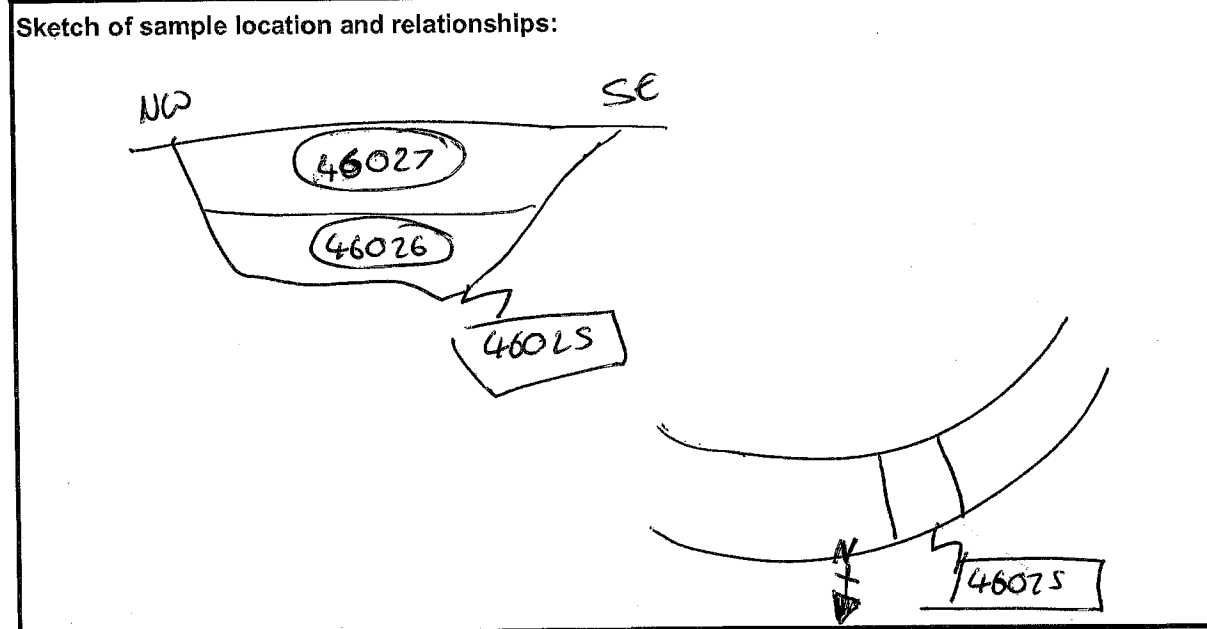
Plan No. **GPS** Section No. **4607** Sample Width Thickness Hgt / Dpth

Reason for taking, Tick one box


Environmental Finds Recovery Burial Metalworking Other

burnt bone & burnt flint discovered in sample

looking for eco facts & possible burial evidence as burnt bone in sample



Provisional date of sampled context: Prehistoric	Sampled by: ES	Date: 17/8/15
	Sample approved by:	Date:




SAMPLE RECORDING SHEET


Site Code: PAD 15	Area/Grid Square: Area 6	Grid Ref: Trench 46	Context No: (46087)	Sample No: 4805
SAMPLE PROPERTIES				
1. Type of context sampled	1. pit			
2. Brief description of context properties	2. a dark reddish brown silty sand 25% charcoal			
3. Container used for sampling	3. 10L			
4. Type of sample; bulk, or column	4. bulk			
5. Sample volume	5. 20L			
6. Approximate percentage of context represented in sample	6. 50%			
7. Other comments				
Condition when sampled:				
dry <input type="checkbox"/>	moist <input type="checkbox"/>	wet <input checked="" type="checkbox"/>	waterlogged <input type="checkbox"/>	Column samples only (not monolith)
Plan No. GPS	Section No. 4628	Sample Width	Thickness	Hgt / Dpth
Reason for taking, Tick one box				
Environmental <input type="checkbox"/>	Finds Recovery <input checked="" type="checkbox"/>	Burial <input type="checkbox"/>	Metalworking <input type="checkbox"/>	Other <input type="checkbox"/>
very dense layer of charcoal in a pit cut into the fill of the ring ditch. possible later deposit of ritual meaning.				
Sketch of sample location and relationships:				
Provisional date of sampled context:	Sampled by: ES	Date: 28/8/13		
	Sample approved by:	Date:		

SAMPLE RECORDING SHEET

Site Code: PAD 15	Area/ Grid Square: # 1	Grid Ref: TRENCH 42	Context No: 4204	Sample No: 4901						
SAMPLE PROPERTIES										
1. Type of context sampled	1. DITCH TERMINUS / MONOLITH DITCH FILL									
2. Brief description of context properties	2. DARK REDDISH BLACK / SANDY SILT									
3. Container used for sampling	3. 10 LTNS TIMES 4									
4. Type of sample; bulk, or column	4. BULK									
5. Sample volume	5. 40 LTNS / 100%									
6. Approximate percentage of context represented in sample	6. 20%									
7. Other comments	7. POSSIBLE MUTUAL ACTIVITIES									
Condition when sampled:										
dry <input type="checkbox"/>	moist <input type="checkbox"/>	wet <input checked="" type="checkbox"/>	waterlogged <input type="checkbox"/>	Column samples only (not monolith) <input type="checkbox"/>						
Plan No. GPS	Section No. 42.1	Sample Width	Thickness	Hgt / Dpth						
Reason for taking, Tick one box										
Environmental <input type="checkbox"/>	Finds Recovery <input checked="" type="checkbox"/>	Burial <input type="checkbox"/>	Metalworking <input type="checkbox"/>	Other <input type="checkbox"/>						
LARGE QUANTITY OF CHARCOAL FOUND WITHIN DITCH TERMINUS, LIKELY TO REPRESENT RITUAL ACTIVITY. NO POT OR BONE IDENTIFIED. SAMPLE FOR ECOFACTS.										
Sketch of sample location and relationships:										
<div style="display: flex; justify-content: space-between;"> DP 42.1.1 E + DP 42.1.2 + DP 42.1.3 + N </div> <p style="text-align: right;">NOT IN SCALE</p>										
<table style="width: 100%;"> <tr> <td style="width: 40%;">Provisional date of sampled context: PREHISTORIC AGE</td> <td style="width: 30%;">Sampled by: EV</td> <td style="width: 30%;">Date: 13/08/15</td> </tr> <tr> <td></td> <td>Sample approved by: <i>[Signature]</i></td> <td>Date: 19/08/15</td> </tr> </table>					Provisional date of sampled context: PREHISTORIC AGE	Sampled by: EV	Date: 13/08/15		Sample approved by: <i>[Signature]</i>	Date: 19/08/15
Provisional date of sampled context: PREHISTORIC AGE	Sampled by: EV	Date: 13/08/15								
	Sample approved by: <i>[Signature]</i>	Date: 19/08/15								



SAMPLE RECORDING SHEET

Site Code: PAD 15	Area/ Grid Square: 1	Grid Ref: Trench 44	Context No: 4408	Sample No: 4902 
----------------------	---------------------------------------	------------------------	---------------------	--

SAMPLE PROPERTIES

1. Type of context sampled
2. Brief description of context properties
3. Container used for sampling
4. Type of sample; bulk, or column
5. Sample volume
6. Approximate percentage of context represented in sample
7. Other comments

1. Pit
 2. dark ^{greyish} brown ~~grey~~ sandy silt
 3. 10 Lt.
 4. bulk
 5. 10 Lt
 6. 50%

Condition when sampled:

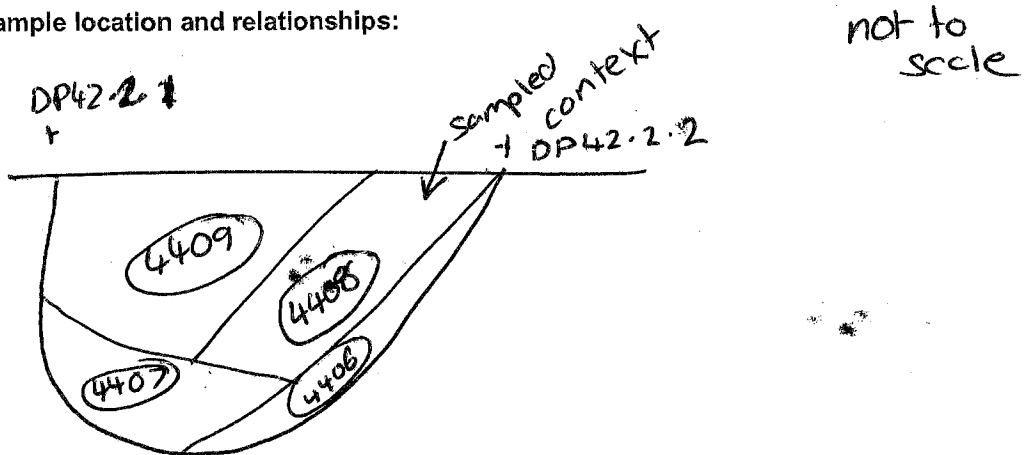
dry <input type="checkbox"/>	moist <input type="checkbox"/>	<input checked="" type="checkbox"/> wet	waterlogged <input type="checkbox"/>	Column samples only (not monolith)
Plan No. GPS	Section No. 44.2	Sample Width	Thickness	Hgt / Dpth


Reason for taking, Tick one box


Environmental <input type="checkbox"/>	<input checked="" type="checkbox"/> Finds Recovery	Burial <input type="checkbox"/>	Metalworking <input type="checkbox"/>	Other <input type="checkbox"/>
--	--	---------------------------------	---------------------------------------	--------------------------------

large context of charcoal in pit.
 looking to find age of pit & possible use of pit

Sketch of sample location and relationships:



Provisional date of sampled context: Prehistoric	Sampled by: ES	Date: 13/8/15
	Sample approved by: 	Date: 19/08/15



SAMPLE RECORDING SHEET

Site Code: PAD 15	Area/Grid Square: Trench 43	Grid Ref: Area 1	Context No: 4305	Sample No: 4903
-----------------------------	---------------------------------------	----------------------------	----------------------------	---------------------------

SAMPLE PROPERTIES	
1. Type of context sampled	① Pit
2. Brief description of context properties	② mid reddish brown, silty clay
3. Container used for sampling	③ 10ltr
4. Type of sample; bulk, or column	④ Bulk
5. Sample volume	⑤ 10ltr
6. Approximate percentage of context represented in sample	⑥ 50%
7. Other comments	⑦ Sample will be shoney as deposit is

Condition when sampled:

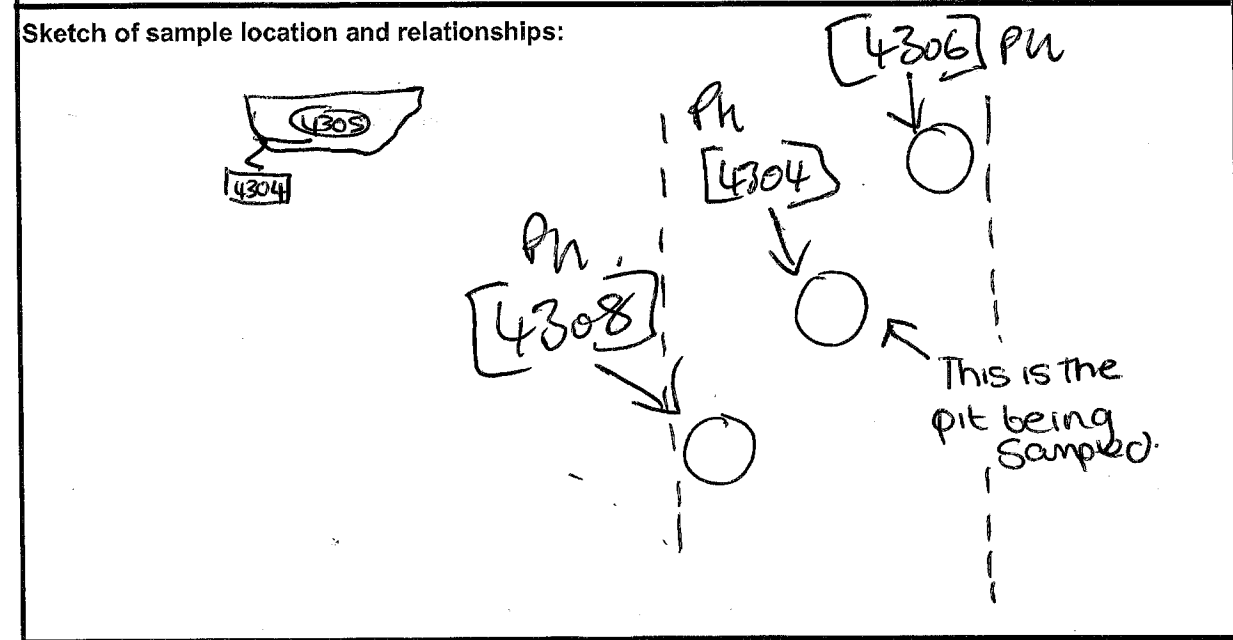
dry <input type="checkbox"/>	moist <input checked="" type="checkbox"/>	wet <input type="checkbox"/>	waterlogged <input type="checkbox"/>	Column samples only (not monolith)
------------------------------	---	------------------------------	--------------------------------------	---

Plan No. GPS	Section No. 43.1	Sample Width	Thickness	Hgt / Dpth
---------------------	-------------------------	--------------	-----------	------------

Reason for taking, Tick one box

Environmental <input type="checkbox"/>	Finds Recovery <input checked="" type="checkbox"/>	Burial <input type="checkbox"/>	Metalworking <input type="checkbox"/>	Other <input type="checkbox"/>
--	--	---------------------------------	---------------------------------------	--------------------------------

Genenc Pit, contained charcoal. Sampled for looking at local environment or fuel. Bulk sample of 10ltrs, 50% of context. Sample well sealed deposits.



Provisional date of sampled context: Prehistoric	Sampled by: MN	Date: 13/08/15
	Sample approved by: 	Date: 19/08/15

