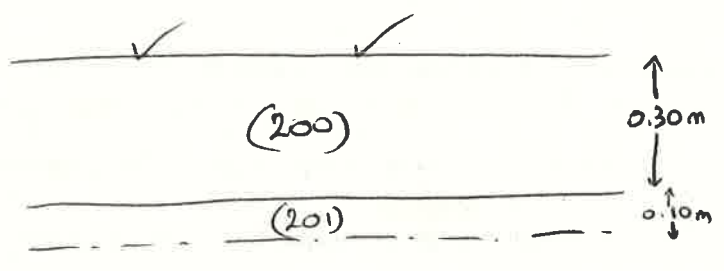

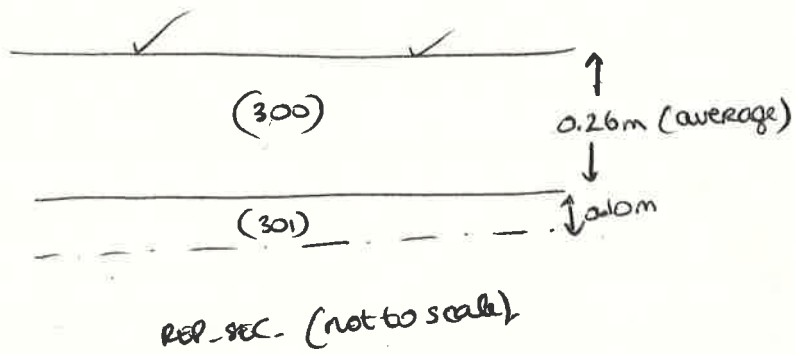



REP. SEC. (sketch not to scale)



REP. SEC (not to scale).

SITE ZEDED A		EVALUATION TRENCH RECORD SHEET		Trench No. 3
Trench orientation NE-SW		Grid reference /		Field No. /
Length 5.0m	Width 1.50m	Average depth to top of natural 0.26m	Was archaeology present? Yes	
Plan Nos? 300		Section Nos? 300-301		Were finds recovered? No
<p>If a trench contains only a small number of contexts, and requires only one or two plans and sections, list plans and sections on this sheet. If the trench contains large numbers of contexts use a conventional context check list and plan and section list sheets as necessary.</p>				
Context check list / Descriptions				
Context No.	Description			
300	Present topsoil/ploughsoil fine dark brownish grey sandy silt + stone inclusions 0.26m thick (varies a lot, 0.06 to 0.30m but mostly about 0.26m)-			
301	Possible ditch terminus (or natural feature?) } s. 300			
303				
301	Natural (describe) Greensand stone + mid brown clay lenses			
Brief description of archaeology/comments				
<p>originally planned as E-W trench along south edge of field, this trench was moved due to the presence of a N-S service (detected with CAT scan) at its east part - Possible ditch terminus (N-S) at SW end of trench excavated. No finds recovered.</p>				
				Recorder CG-
Photos: 19-22 (general) 15-18 ([302])				Date 15.07.19





CONTEXT RECORD

Context No.

302

SITE ZCDED19

ADDITIONAL SHEETS:

TYPE Possible ditch
terminus?

Trench 3

Context Type: Deposit / Cut / Structure

Check Lists:

Site sub-div

Overlain by: NA

DEPOSIT:

1. compaction
2. colour
3. composition
4. inclusion
5. thickness
6. extent
7. comments
8. method & conditions

Structure No.

Abutted by: NA

Plan No.

300

Cut by: NA

Filled by: (303)

Section No.

300-301

Same as: /

Part of: /

CUT:

1. shape in plan
2. base/sides/top profile
3. dimension and depth
4. sketch
5. truncation
6. fill nos
7. other comments

Co-Ordinates

Consists of: NA

Overlies: NA

Level

Butts: NA

Slide No. 15-18

Cuts: (301)

MASONRY:

1. materials
2. size of bricks etc
3. finish of stones
4. coursing/bond
5. form
6. faces
7. bond
8. dimensions as found
9. other comments

Neg No.

Fill of: NA


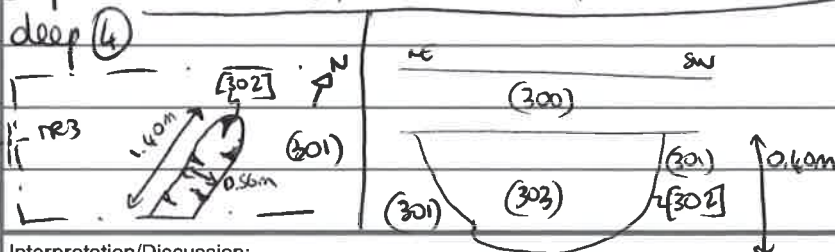
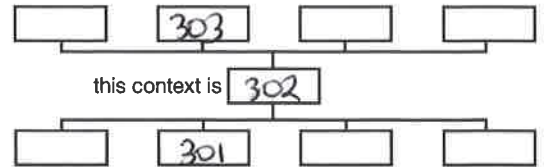
Matrix location

Relationships uncertain

Description (See check lists):

① linear (N-S) with terminus at N
 ② moderate edges, concave base, irregular due to stoney natural. ③ > 1.40 long (exposed in trench), 0.50m wide, ≈ 0.40m deep ④

STRATIGRAPHIC MATRIX



Interpretation/Discussion:

Only partially exposed, difficult to interpret feature - It seems certain that this is a feature rather than a layer lens in natural (distinct cut), but it is less certain that it is man-made (ditch terminus) rather than natural (tree throw). Only exposing the rest of the feature would answer this. The shape seem fairly regular, even if difficult to clearly see (fill / natural lenses), the fill is sterile.

Finds (tick): None Pot Bone Flint Stone Burnt stone Glass
 Metal CBM Wood Leather

 Small Finds

Recorder CB

 Samples

Date 16.07.19

 Building Materials

Initials



CONTEXT RECORD

Context No.

303

SITE ZE DED 19

ADDITIONAL SHEETS:

TYPE Fill

Trench 3

Context Type: Deposit / Cut / Structure

Check Lists:

Site sub-div

Overlain by: (300)

DEPOSIT:

1. compaction
2. colour
3. composition
4. inclusion
5. thickness
6. extent
7. comments
8. method & conditions

Structure No.

Abutted by: /

Plan No.

Cut by: /

300

Filled by: N/A

Section No.

Same as: /

300

Part of: /

CUT:

1. shape in plan
2. base/sides/top profile
3. dimension and depth
4. sketch
5. truncation
6. fill nos
7. other comments

Co-Ordinates

Consists of: N/A

Overlies: (301)

Level

Butts: /

MASONRY:

1. materials
2. size of bricks etc
3. finish of stones
4. coursing/bond
5. form
6. faces
7. bond
8. dimensions as found
9. other comments

Slide No. 15-18

Cuts: N/A

Neg No.

Fill of: [302]

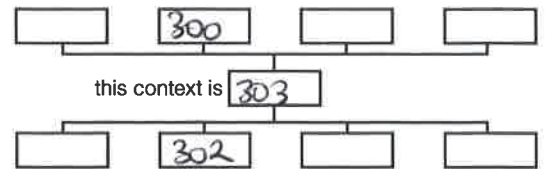
Matrix location

Relationships uncertain

Description (See check lists):

① Firm ② mid brown ③ 50% stones
 [chalk] + greensand → mostly; ~~very~~ subangu-
 lar to subrounded; up to 0.18m)
 50% silty clay ④ - ⑤ 0.40m

STRATIGRAPHIC MATRIX



⑥ >1.40m long (exposed), 0.56m wide - single fill
 ⑦ - ⑧ Hand excavated - Good ground conditions (sunny hot weather)

Interpretation/Discussion:

single fill of feature, secondary - uncertain if deliberate or natural - No finds

Finds (tick): None Pot Bone Flint Stone Burnt stone Glass
 Metal CBM Wood Leather



Small Finds

Recorder C6



Samples

Date 16.07.19



Building Materials

Initials

SITE ZEDED19		EVALUATION TRENCH RECORD SHEET		Trench No. 4
Trench orientation N-S		Grid reference /		Field No. /
Length 50m	Width 1.50m	Average depth to top of natural 0.28m	Was archaeology present? Yes	
Plan Nos? 400		Section Nos? 400	Were finds recovered? No	

If a trench contains only a small number of contexts, and requires only one or two plans and sections, list plans and sections on this sheet. If the trench contains large numbers of contexts use a conventional context check list and plan and section list sheets as necessary.

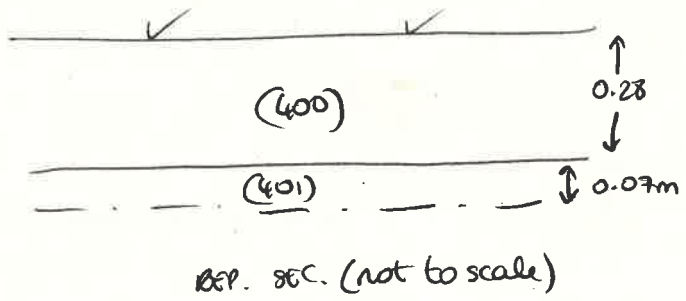
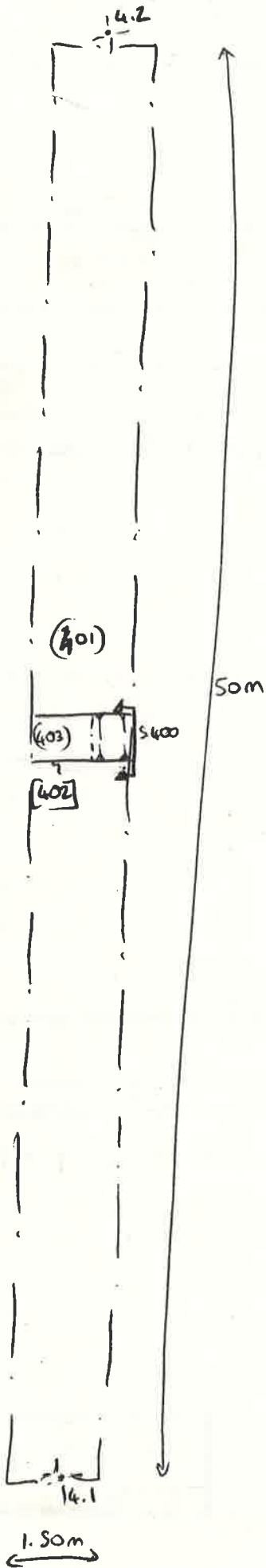
Context check list / Descriptions

Context No.	Description
400	Present topsoil/ploughsoil topsoil : friable dark brownish grey sandy silt + stone incl.
402	ditch cut
403	ditch fill
	} S.400
401	Natural (describe) green sand stone + mid brown clay lenses

Brief description of archaeology/comments

Originally oriented NNW-SSE, this trench was slightly moved ~~forwards~~ ^{towards SW} to avoid a N-S service (detected with CAT scan) running across the field.
1 x E-W linear access the trench (at its middle)

Photos: general: 33-36 [402]: 31-32	Recorder CG Date 16.07.19
--	------------------------------





CONTEXT RECORD

Context No.

402

SITE ZED19

ADDITIONAL SHEETS:

TYPE *Pitch cut*

Trench

Context Type: Deposit / Cut / Structure

Check Lists:

Site sub-div

Overlain by:

DEPOSIT:

1. compaction
2. colour
3. composition
4. inclusion
5. thickness
6. extent
7. comments
8. method & conditions

Structure No.

Abutted by:

Plan No.

400

Cut by:

Filled by: 403

CUT:

1. shape in plan
2. base/sides/top profile
3. dimension and depth
4. sketch
5. truncation
6. fill nos
7. other comments

Section No.

400

Same as:

Part of:

Co-Ordinates

Consists of:

Overlies:

Level

Butts:

MASONRY:

1. materials
2. size of bricks etc
3. finish of stones
4. coursing/bond
5. form
6. faces
7. bond
8. dimensions as found
9. other comments

Slide No.

31-32

Cuts: *Natural green sand deposits 401*

Neg No.

Fill of:

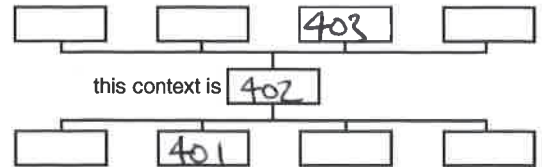
Matrix location

Relationships uncertain

Description (See check lists):

STRATIGRAPHIC MATRIX

① Cut of E-W aligned shallow linear feature within TR. 4.



② Moderately sloping sides w/ a flat base.

③ Width 1.03m x length 1.0m+ x 0.28m depth

④ See S#1 400 ⑤ Cuts 401 ⑥ Flw 403

⑦

Interpretation/Discussion:

Cut of E-W aligned shallow linear ditch, contained no detectable evidence of finds. ~ potentially a former field boundary?

Finds (tick): None Pot Bone Flint Stone Burnt stone Glass
 Metal CBM Wood Leather

Small Finds

Recorder *BA*

Samples

Date *17/07/19*

Building Materials

Initials



CONTEXT RECORD

Context No.

403

SITE ZEDER 19

ADDITIONAL SHEETS:

TYPE *PAU FM*

Trench

Context Type: Deposit / Cut / Structure

Check Lists:

Site sub-div

Overlain by: 400

DEPOSIT:

1. compaction
2. colour
3. composition
4. inclusion
5. thickness
6. extent
7. comments
8. method & conditions

Structure No.

Abutted by:

Plan No.

400

Cut by:

Filled by:

Section No.

400

Same as:

Part of:

CUT:

1. shape in plan
2. base/sides/top profile
3. dimension and depth
4. sketch
5. truncation
6. fill nos
7. other comments

Co-Ordinates

Consists of:

Overlies:

Level

Butts:

MASONRY:

1. materials
2. size of bricks etc
3. finish of stones
4. coursing/bond
5. form
6. faces
7. bond
8. dimensions as found
9. other comments

Slide No.

31-32

Cuts:

Neg No.

Fill of: 402

Matrix location

Relationships uncertain

Description (See check lists):

1. Silt

2. Mid Brown.

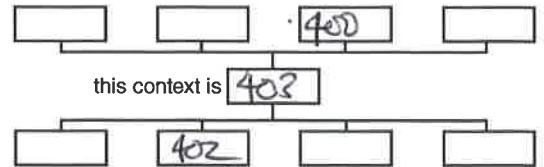
3. Sandy Clay

4. Frequent fragments of green sand / sandstone throughout.

5. 0.28m 6. W 1.03m x L 1.0m⁺ 7 ✓

8. Trench excavated for finds. conditions dry + sunny.

STRATIGRAPHIC MATRIX



Interpretation/Discussion:

Silt, naturally occurring secondary depositional episode within feature 402

No datable finds / evidence.

Finds (tick): None Pot Bone Flint Stone Burnt stone Glass
 Metal CBM Wood Leather

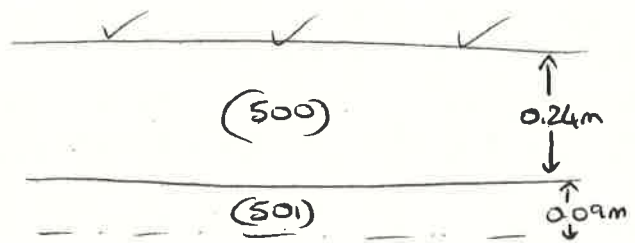
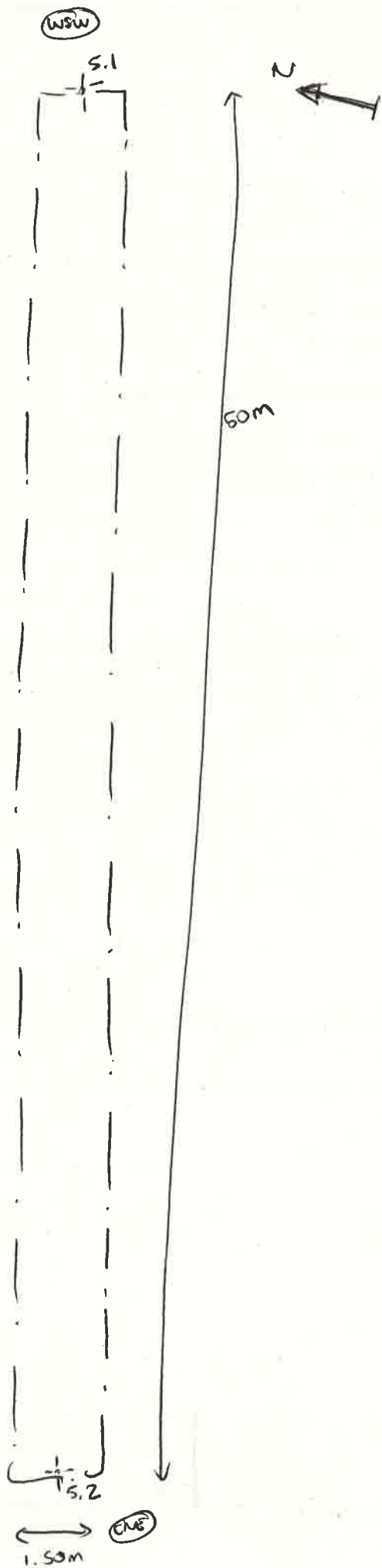
 Small Finds
Recorder *BA*
 Samples

Date 07/07/19

 Building Materials

Initials

SITE ZEDDED19		EVALUATION TRENCH RECORD SHEET		Trench No. 5	
Trench orientation ENE-WSW		Grid reference /		Field No. /	
Length 50m	Width 1.50m	Average depth to top of natural 0.24m	Was archaeology present? No		
Plan Nos? /		Section Nos? /		Were finds recovered? NO	
<p>If a trench contains only a small number of contexts, and requires only one or two plans and sections, list plans and sections on this sheet. If the trench contains large numbers of contexts use a conventional context check list and plan and section list sheets as necessary.</p>					
Context check list / Descriptions					
Context No.	Description				
500	Present (topsoil) ploughsoil fine to dark brownish grey sandy silt + stone inclusions 0.24m thick.				
501	Natural (describe) greensand stone + mid brown clay inclusions				
Brief description of archaeology/comments					
No archaeology					
Photos: 27-30				Recorder CG	
				Date 16.07.19	



Rep. sec. (not to scale)

SITE ZEDED 19	EVALUATION TRENCH RECORD SHEET	Trench No. 6
-------------------------	---------------------------------------	-----------------

Trench orientation N-S	Grid reference /	Field No. /	
Length 5.0m	Width 1.50m	Average depth to top of natural 0.26m	Was archaeology present? No
Plan Nos? /	Section Nos? /	Were finds recovered? No	

If a trench contains only a small number of contexts, and requires only one or two plans and sections, list plans and sections on this sheet. If the trench contains large numbers of contexts use a conventional context check list and plan and section list sheets as necessary.

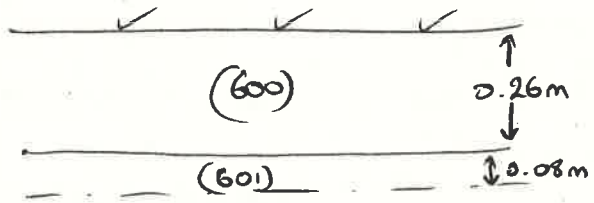
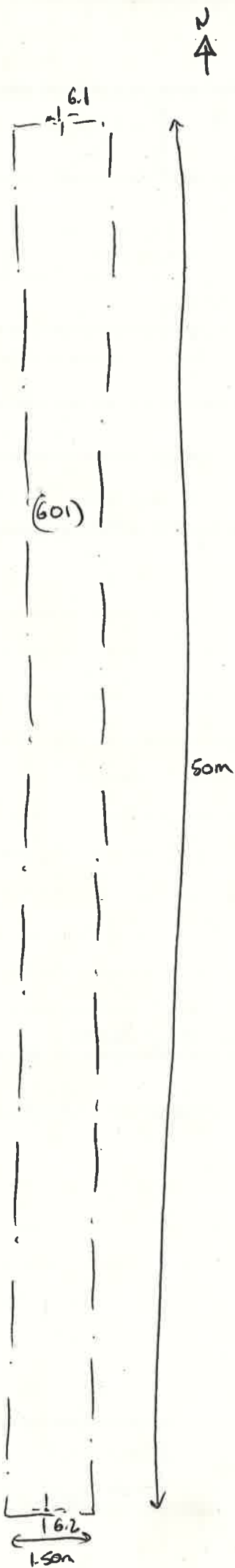
Context check list / Descriptions

Context No.	Description
600	Present (topsoil) ploughsoil 0.26m deep. thick friable dark brownish grey sandy silt + stone inclusions.
601	Natural (describe) green green sand stone + mid brown clay lenses

Brief description of archaeology/comments

No archaeology.

Photos: 23-26	Recorder CG
	Date 16.07.19



REF. SIC (not to scale)