

Fig. 1 Location of site. Reproduced (1:5000) from the 1:10000 Sheet SX 99SW by permission of Ordnance Survey® on behalf of The Controller of Her Majesty's Stationery Office. © Crown copyright 1980. All rights reserved. Licence No. AL 100016685.

# Ground Floor: showing archaeological interventions

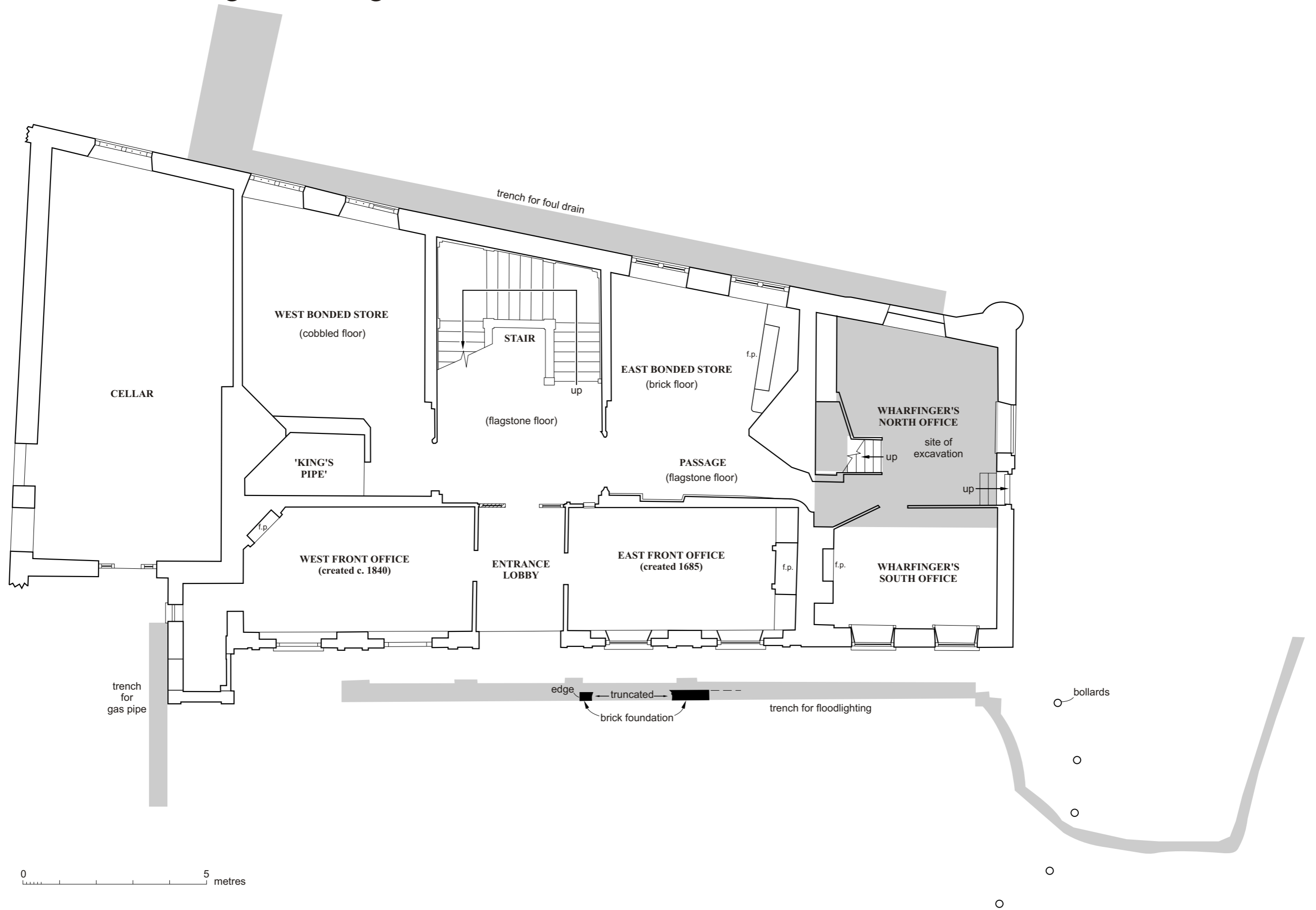


Fig. 2 Plan of ground floor showing areas of archaeological excavation and monitoring.

# First Floor

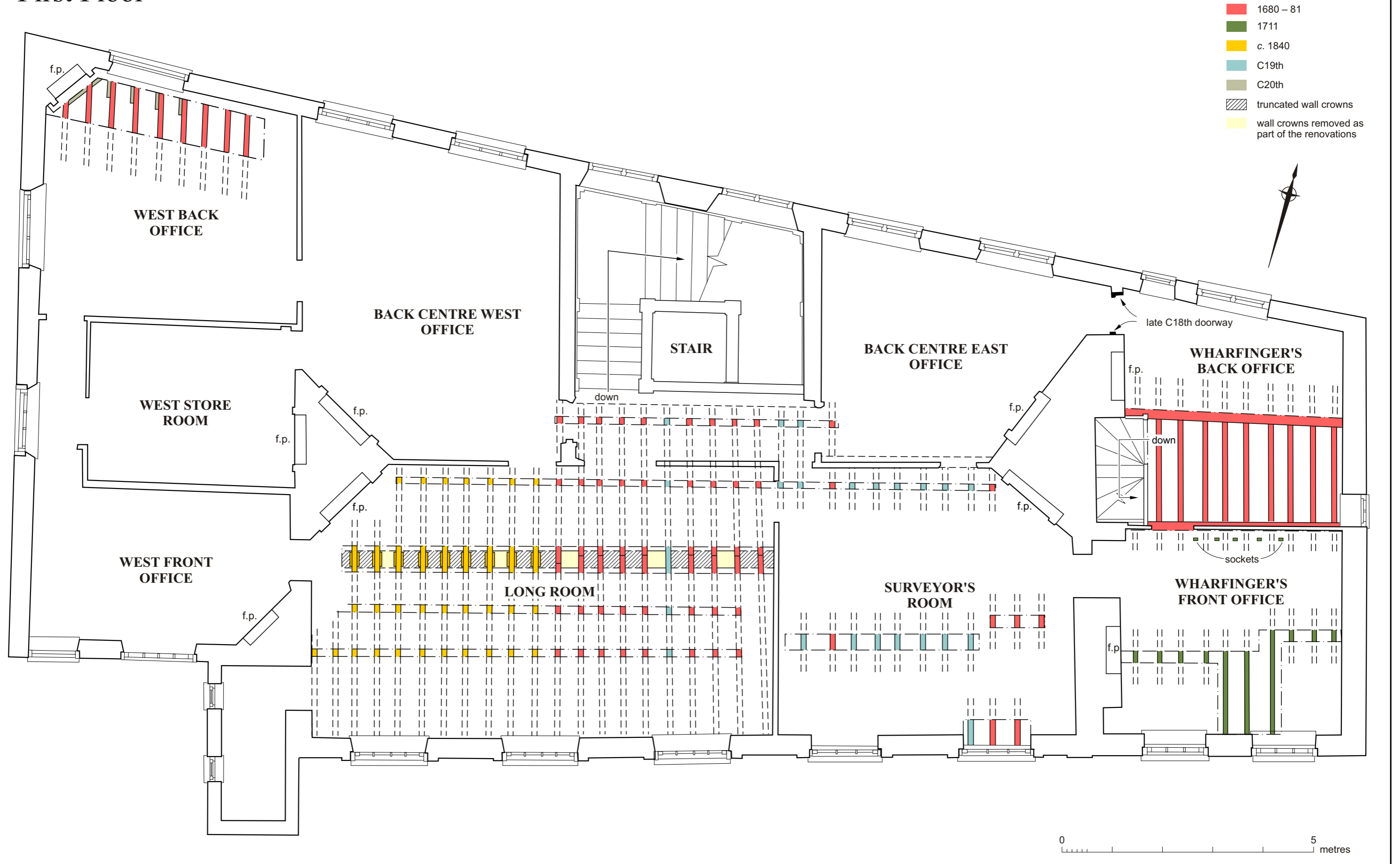


Fig. 3 Plan of first floor showing locations of observations during renovation work and suggested dates of exposed features.

# Attic Room

- 1680-1
- 1711
- C20th

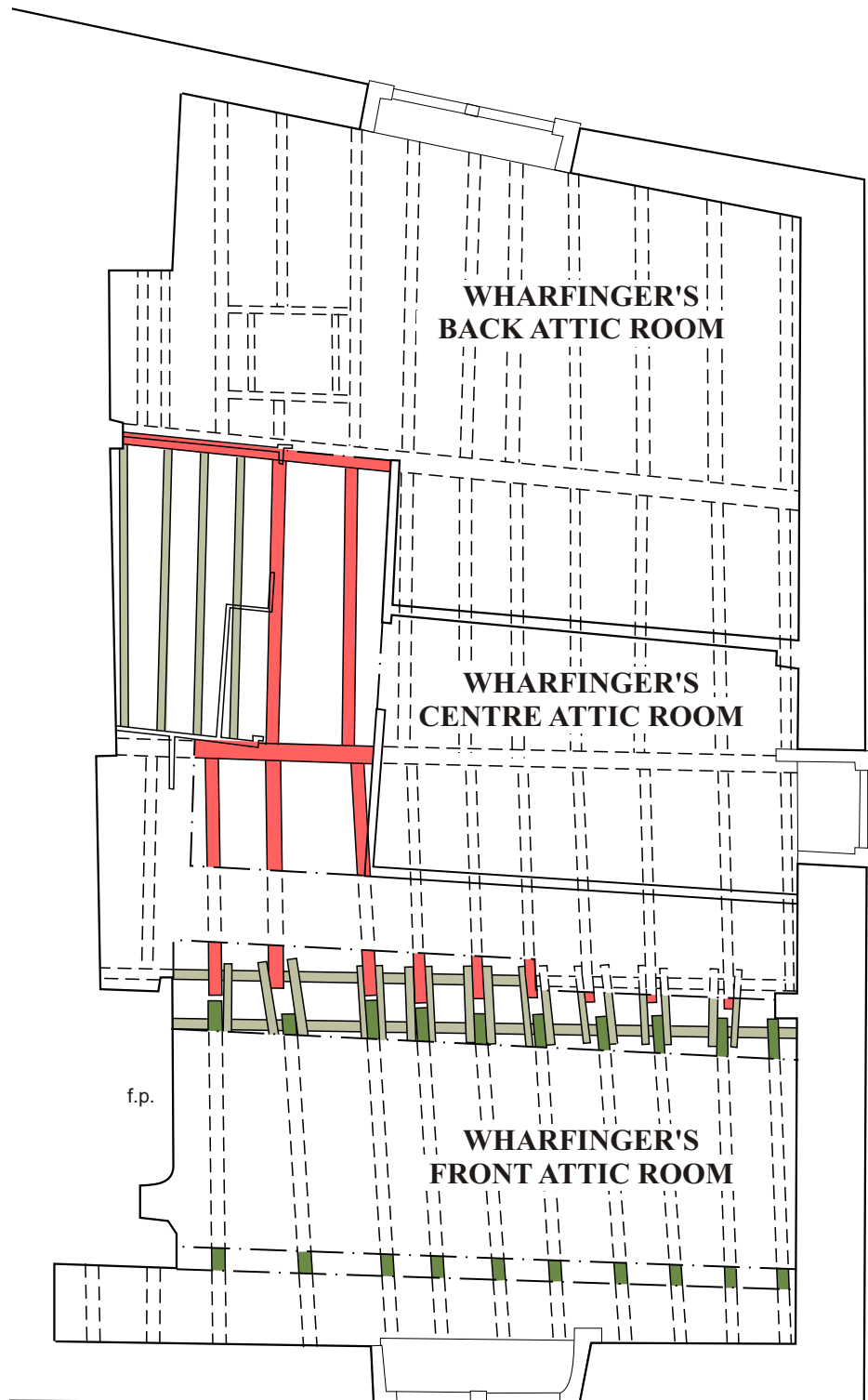


Fig. 4 Plan of attic showing location of observations during renovation work and suggested dates of exposed features.