

Fig. 5 The development of Exeter Quay 1564-1701 (reproduced from Henderson, C. 1991. *The Archaeology of Exeter Quay*. Devon Archaeology No. 4).






Fig. 6 Reconstruction of Exeter Quay, (top) early 1565, (middle) mid 1567, (bottom) Little Island 1567-8 (Jane Brayne).
Reproduced from Henderson, C. 1991. *The Archaeology of Exeter Quay*. Devon Archaeology No. 4.






Fig. 7 Reconstruction of Exeter Quay, (top) 1676, (middle) c.1690, (bottom) c.1740 (Jane Brayne). Reproduced from Henderson, C. 1991. *The Archaeology of Exeter Quay*. Devon Archaeology No. 4.

Ground Floor

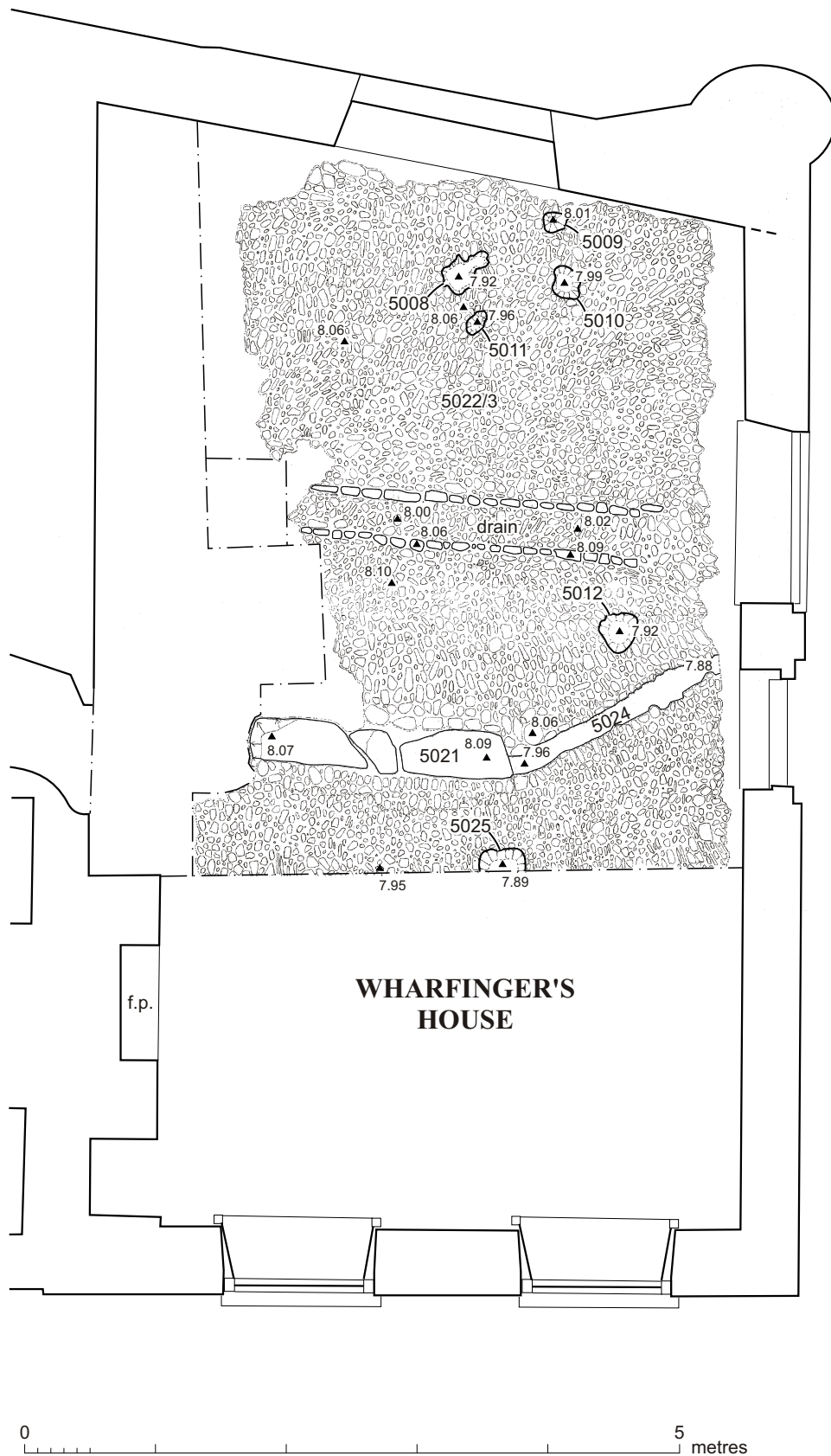
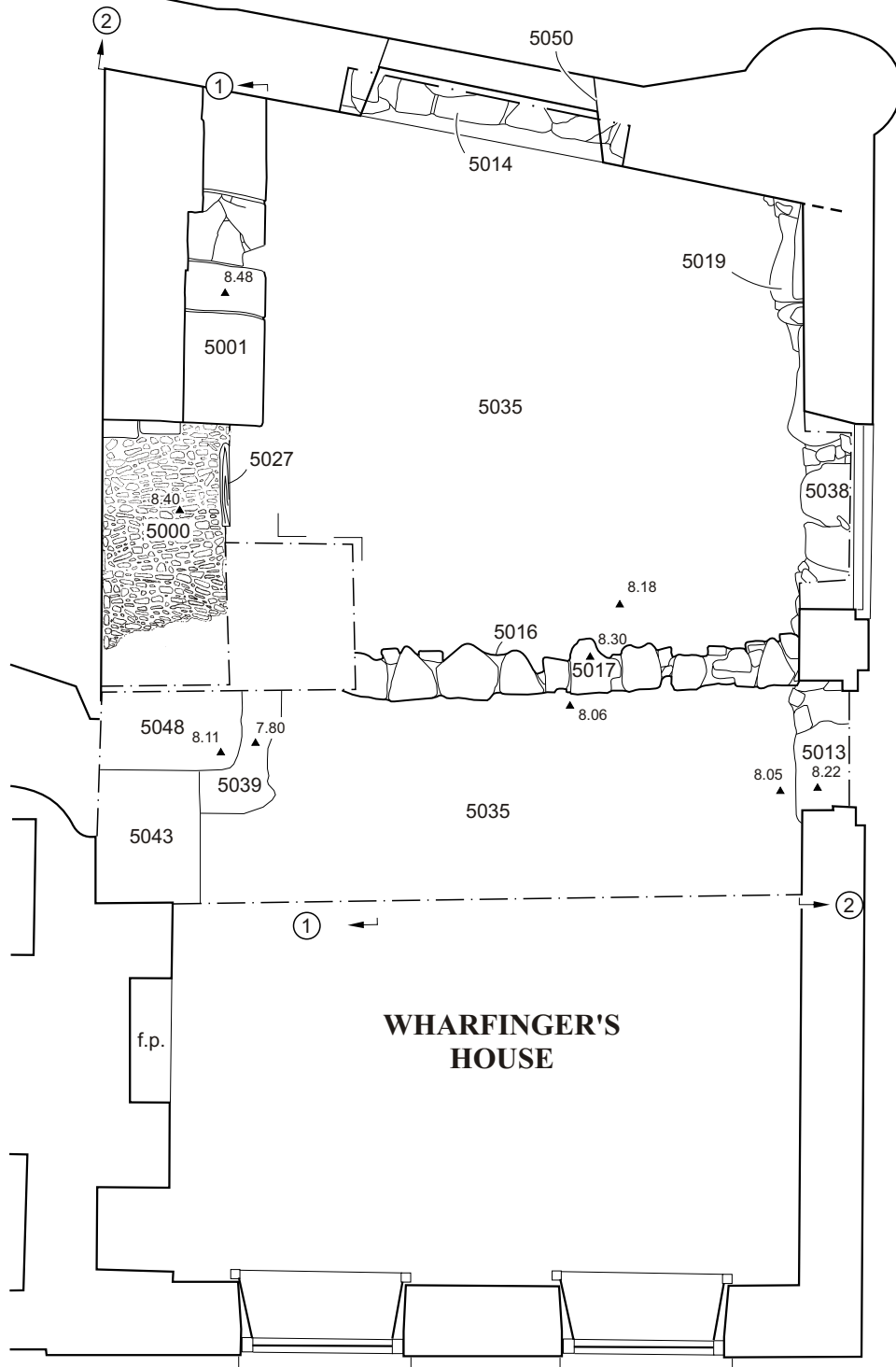


Fig. 8 Plan of excavation in Wharfinger's House showing pre-1678 quay surface, building and other features.

Ground Floor
Plan



Section

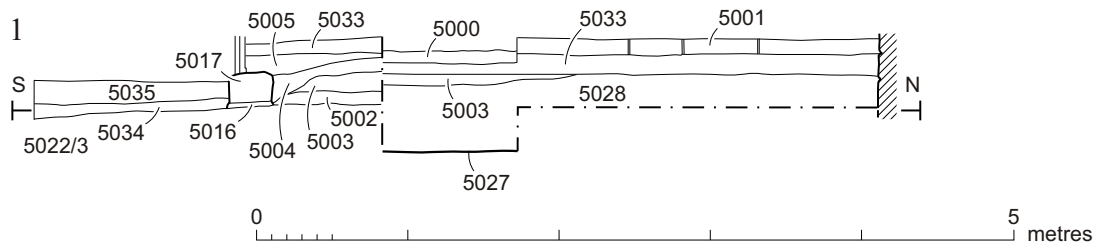


Fig. 9 Plan and section: Wharfinger's House, ground floor 1680–2007.