

**ARCHAEOLOGICAL SOLUTIONS LTD**

**LAND BETWEEN 24 & 26 CHURCH LANE CLOSE,  
BARTON MILLS, SUFFOLK**

ARCHAEOLOGICAL TRIAL TRENCH EVALUATION

Authors:	Laszlo Lichtenstein (fieldwork & report) Peter Thompson (background)	
NGR: TL 718 736		Report No: 4461
District: Forest Heath		Site Code: BTM059
Approved: Claire Halpin MifA		Project No: 5434
Signed:		Date: 20 November 2013

This report is confidential to the client. Archaeological Solutions Ltd accepts no responsibility or liability to any third party to whom this report, or any part of it, is made known. Any such party relies upon this report entirely at their own risk. No part of this report may be reproduced by any means without permission.

Archaeological Solutions is an independent archaeological contractor providing the services which satisfy all archaeological requirements of planning applications, including:

*Desk-based assessments and environmental impact assessments*  
*Historic building recording and appraisals*  
*Trial trench evaluations*  
*Geophysical surveys*  
*Archaeological monitoring and recording*  
*Archaeological excavations*  
*Post excavation analysis*  
*Promotion and outreach*  
*Specialist analysis*

**ARCHAEOLOGICAL SOLUTIONS LTD**

**98-100 Fore Street, Hertford SG14 1AB  
Tel 01992 558170**

**Unit 6, Brunel Business Court, Eastern Way,  
Bury St Edmunds IP32 7AJ  
Tel 01284 765210**

**e-mail [info@ascontracts.co.uk](mailto:info@ascontracts.co.uk)  
[www.archaeologicalsolutions.co.uk](http://www.archaeologicalsolutions.co.uk)**



[twitter.com/ArchaeologicalS](https://twitter.com/ArchaeologicalS)



[www.facebook.com/ArchaeologicalSolutions](https://www.facebook.com/ArchaeologicalSolutions)



**INVESTORS IN PEOPLE | Silver**

## **CONTENTS**

### **OASIS SUMMARY**

#### **SUMMARY**

- 1 INTRODUCTION**
  - 2 DESCRIPTION OF THE SITE**
  - 3 TOPOGRAPHY, GEOLOGY AND SOILS**
  - 4 ARCHAEOLOGICAL & HISTORICAL BACKGROUND**
  - 5 METHODOLOGY**
  - 6 DESCRIPTION OF RESULTS**
  - 7 CONFIDENCE RATING**
  - 8 DEPOSIT MODEL**
  - 9 DISCUSSION**
  - 10 DEPOSITION OF THE ARCHIVE**
- ACKNOWLEDGEMENTS**  
**BIBLIOGRAPHY**

#### **APPENDIX**

- 1 SPECIFICATION**

<b>Project details</b>			
Project name	<i>Land between 24 &amp; 26 Church Lane Close, Barton Mills, Suffolk</i>		
<p><i>In November 2013 Archaeological Solutions Ltd (AS) carried out an archaeological evaluation at land between Nos. 24 &amp; 26 Church Lane Close, Barton Mills, Suffolk (NGR TL 718 736; Figs.1 - 2). The evaluation was commissioned by Oxbury &amp; Company on behalf of Flagship Housing Group Ltd and was undertaken in advance of the proposed construction of a residential development. The evaluation was required to comply with a planning condition which requires a programme of archaeological work, based on advice from Suffolk County Council Archaeological Service – Conservation Team (Forest Heath District Council Planning Reference F/2010/0760/FUL).</i></p> <p><i>The site is located on land between Nos. 24 &amp; 26 Church Lane Close at the south end of the village. A modern pit was present in Trench 1. It contained modern glass and metal fragments, and a plastic toothbrush. Two irregularly shaped modern pits and a ditch were present in Trench 2. They also contained modern plastic, glass and metal fragments. The site had been subject to ground disturbance associated with the construction of the adjacent houses. A modern concrete-lined soakaway was present in the north-eastern corner of the area. A modern underground electric cable traversed the site in an approximately in NE/SW direction was located in Trench 1.</i></p>			
Project dates (fieldwork)	<i>November 2013</i>		
Previous work (Y/N/?)	<i>N</i>	<i>Future work</i>	<i>N</i>
P. number	<i>5434</i>	<i>Site code</i>	<i>BTM 059</i>
Type of project	<i>Archaeological Evaluation</i>		
Site status	<i>Within an Area of Archaeological Importance</i>		
Current land use	<i>Garage block and parking area</i>		
Planned development	<i>Residential</i>		
Main features (+dates)	<i>None</i>		
Significant finds (+dates)	<i>None</i>		
<b>Project location</b>			
County/ District/ Parish	<i>Suffolk</i>	<i>Forest Heath</i>	<i>Barton Mills</i>
HER/ SMR for area	<i>Suffolk Historic Environment Record</i>		
Post code (if known)			
Area of site	<i>c.1200m2</i>		
NGR	<i>TL 718 736</i>		
Height AOD (min/max)	<i>c.10m AOD</i>		
<b>Project creators</b>			
Brief issued by	<i>Suffolk County Council Archaeological Service Conservation Team</i>		
Project supervisor/s (PO)	<i>Laszlo Lichtenstein</i>		
Funded by	<i>Flagship Housing Group Ltd</i>		
Full title	<i>Land between 24 &amp; 26 Church Lane Close, Barton Mills, Suffolk. An Archaeological Evaluation</i>		
Authors	<i>Lichtenstein, L.</i>		
Report no.	<i>4461</i>		
Date (of report)	<i>November 2013</i>		

# LAND BETWEEN 24 & 26 CHURCH LANE CLOSE, BARTON MILLS, SUFFOLK

## ARCHAEOLOGICAL EVALUATION

### SUMMARY

*In November 2013 Archaeological Solutions Ltd (AS) carried out an archaeological evaluation at land between Nos. 24 & 26 Church Lane Close, Barton Mills, Suffolk (NGR TL 718 736; Figs.1 - 2). The evaluation was commissioned by Oxbury & Company on behalf of Flagship Housing Group Ltd and was undertaken in advance of the proposed construction of a residential development. The evaluation was required to comply with a planning condition which requires a programme of archaeological work, based on advice from Suffolk County Council Archaeological Service – Conservation Team (Forest Heath District Council Planning Reference F/2010/0760/FUL).*

*The site is located on land between Nos. 24 & 26 Church Lane Close at the south end of the village. A modern pit was present in Trench 1. It contained modern glass and metal fragments, and a plastic toothbrush. Two irregularly shaped modern pits and a ditch were present in Trench 2. They also contained modern plastic, glass and metal fragments. The site had been subject to ground disturbance associated with the construction of the adjacent houses. A modern concrete-lined soakaway was present in the north-eastern corner of the area. A modern underground electric cable traversed the site in an approximately in NE/SW direction was located in Trench 1.*

### 1 INTRODUCTION

1.1 In November 2013 Archaeological Solutions Ltd (AS) carried out an archaeological evaluation at land between Nos. 24 & 26 Church Lane Close, Barton Mills, Suffolk (NGR TL 718 736; Figs.1 - 2). The evaluation was commissioned by Oxbury & Company on behalf of Flagship Housing Group Ltd and was undertaken in advance of the proposed construction of a residential development. The evaluation was required to comply with a planning condition which requires a programme of archaeological work, based on advice from Suffolk County Council Archaeological Service – Conservation Team (Forest Heath District Council Planning Reference F/2010/0760/FUL).

1.2 The evaluation was carried out in accordance with a brief issued by Suffolk County Council Archaeological Service Conservation Team (SCC AS-CT) (dated 18<sup>th</sup> July 2013), and a specification compiled by AS (dated 2<sup>nd</sup> August 2013 and approved by SCC AS-CT. It followed the procedures outlined in the Institute of Field Archaeologists' *Code of Conduct, Standard and Guidance for Archaeological Field Evaluation* (revised

2008). It also adhered to the relevant sections of *Standards for Field Archaeology in the East of England* (Gurney 2003).

1.3 The principal objectives of the evaluation were:

- To establish whether any archaeological deposit exists in the area, with particular regard to any which are of sufficient importance to merit preservation *in situ*
- To identify the date, approximate form and purpose of any archaeological deposit within the application area, together with its likely extent, localised depth and quality of preservation.
- To evaluate the likely impact of past land uses, and the possible presence of masking colluvial/alluvial deposits, along with the potential for the survival of environmental evidence
- To provide sufficient information to construct an archaeological conservation strategy dealing with preservation, the recording of archaeological deposits, working practices, timetables and orders of cost.
- Establish the potential for waterlogged organic deposits in the proposal area, their location and level and vulnerability to damage by development.

#### *Planning Policy Context*

1.4 The National Planning Policy Framework (NPPF 2012) states that those parts of the historic environment that have significance because of their historic, archaeological, architectural or artistic interest are heritage assets. The NPPF aims to deliver sustainable development by ensuring that policies and decisions that concern the historic environment recognise that heritage assets are a non-renewable resource, take account of the wider social, cultural, economic and environmental benefits of heritage conservation, and recognise that intelligently managed change may sometimes be necessary if heritage assets are to be maintained for the long term. The NPPF requires applications to describe the significance of any heritage asset, including its setting that may be affected in proportion to the asset's importance and the potential impact of the proposal.

1.5 The NPPF aims to conserve England's heritage assets in a manner appropriate to their significance, with substantial harm to designated heritage assets (i.e. listed buildings, scheduled monuments) only permitted in exceptional circumstances when the public benefit of a proposal outweighs the conservation of the asset. The effect of proposals on non-designated heritage assets must be balanced against the scale of loss and significance of the asset, but non-designated heritage assets of demonstrably equivalent significance may be considered subject to the same policies as those that are designated. The NPPF states that opportunities to capture evidence from the historic environment, to record and advance the understanding of heritage assets and to

make this publicly available is a requirement of development management. This opportunity should be taken in a manner proportionate to the significance of a heritage asset and to impact of the proposal, particularly where a heritage asset is to be lost.

## **2 DESCRIPTION OF THE SITE**

2.1 Barton Mills is a village in north-west Suffolk situated 1.3km south of Mildenhall. The site is located on land between Nos. 24 & 26 Church Lane Close at the south end of the village.

## **3 TOPOGRAPHY, GEOLOGY AND SOILS**

3.1 The site is located at approximately 10m AOD on ground rising gently to the south with the River Lark 500m to the north, flowing east to west. The local soils are of the Swaffham Prior association described as typical brown calcareous earth. They are soils in which pedogenic processes have produced dominantly brownish or reddish subsurface horizons with no prominent mottling or greyish colours (gleying) above 40cm depth. The underlying geology is chalk drift and Cretaceous Lower Chalk.

## **4 ARCHAEOLOGICAL AND HISTORICAL BACKGROUND**

4.1 The site lies within the Lark Valley, an attractive topographic location for early activity, and a number of Palaeolithic and in particular Neolithic finds have been made within 1km of the site, including at least one polished stone axe head. Evidence for middle to late Iron Age settlement was found at Bridgehouse Dairy 1km to the north-east of the site (BTM 040). A single sherd of Roman samian (BTM 015) was found on land off Church Lane (BTM 015), and Roman coins and pottery have been found during metal detecting at Barton Mills (BTM 014). In addition a Roman cremation burial and six vessels have been found outside the village (BMT 001), as has an Anglo-Saxon burial (BTM 009). Fragments of a 6<sup>th</sup> century gilded bronze cruciform brooch were found during metal detecting in Grange Lane (BTM 015).

4.2 The site is located near the historic core of the medieval and post-medieval village which was granted a charter in 1220 (BTM 050). The Grade II\* Church of St Mary is located 225m to the north, which dates from the late 12<sup>th</sup> century with 14<sup>th</sup> century rebuilding and further extensive repairs and additions in the 18<sup>th</sup> and 19<sup>th</sup> centuries (BTM 003). Remains of a medieval rectangular moat with a spur to the south is located 100m north-east of the church (BTM 008). A grange owned by Bury St Edmunds Abbey was located at Little Barton (BTM 025). An undated ditch and two pits were identified during building work on land off Church Lane and three sherds of 12<sup>th</sup>-13<sup>th</sup> century pottery were found in the upper subsoil (BTM 015). An archaeological evaluation off Church Lane identified a single undated feature (BTM 057).

## 5 METHODOLOGY

5.1 Two trenches (c.60 linear metres) were excavated using a mechanical excavator fitted with a toothless ditching bucket. The trench locations were approved by Suffolk County Council, Archaeological Service Conservation Team. The individual trenches were linear in plan and were 30m in length. They were all 1.8m in width (Fig. 2).

5.2 Undifferentiated overburden was removed under close archaeological supervision using a mechanical excavator fitted with a toothless ditching bucket. Thereafter, all further investigation was undertaken by hand. Exposed surfaces were cleaned as appropriate and examined for archaeological features and finds. Deposits were recorded using *pro forma* recording sheets, drawn to scale and photographed. Excavated spoil was checked for finds and the trenches were scanned by metal detector.

## 6 DESCRIPTION OF RESULTS

Individual trench descriptions are presented below.

### Trench 1 (Figs. 2 – 3)

<i>Sample section 1A</i> <i>North end, West facing section</i> <i>0.00m = 9.99m AOD</i>		
0.00 – 0.04m	L1000	Solid, dark black tarmac surface.
0.04 – 0.11m	L1001	Levelling Layer. Light yellowish brown, loose, crushed layer with occasional brick fragments.
0.11 – 0.24m	L1002	Buried Topsoil. Dark greyish black, firm, sandy silt.
0.24 – 0.43m	L1003	Subsoil. Dark brown, firm, silty sand with moderate chalk flecks.
0.43m+	L1004	Natural. Light yellowish white, compact, chalk with occasional flint nodules.

<i>Sample section 1B</i> <i>South end, West facing section</i> <i>0.00m = 10.00m AOD</i>		
0.00 – 0.04m	L1000	Tarmac. As above.
0.04 – 0.14m	L1001	Levelling layer. As above.
0.14 – 0.50m	L1003	Subsoil. As above.
0.50m+	L1004	Natural. As above.

*Description: Trench 1 contained a modern pit and an electrical underground cable. The modern pit contained glass and metal fragments and a plastic toothbrush.*



## Trench 2 (Figs. 2 - 3)

<i>Sample section 2A</i> <i>North end, West facing</i> <i>0.00m = 10.04m AOD</i>		
0.00 – 0.03m	L1000	Tarmac. As above Tr.1
0.03– 0.14m	L1001	Levelling layer. As above Tr.1
0.14 – 0.24m	L1002	Buried Topsoil. As above Tr.1
0.24 – 0.39m	L1003	Subsoil. As above Tr.1
0.39+	L1004	Natural. As above Tr.1

<i>Sample section 2B</i> <i>South end, West facing</i> <i>0.00m = 10.03m AOD</i>		
0.00 – 0.05m	L1000	Tarmac. As above Tr.1
0.05– 0.12m	L1001	Levelling layer. As above Tr.1
0.12 – 0.42m	L1003	Subsoil. As above Tr.1
0.42+	L1004	Natural substratum. As above Tr.1

*Description: Trench 2 contained two irregularly shaped, modern pits and a modern ditch. The features contained modern debris, glass, metal and plastic fragments.*

## 7 CONFIDENCE RATING

7.1 It is not felt that any factors restricted the identification of archaeological features or finds.

## 8 DEPOSIT MODEL

8.1 Uppermost was Tarmac L1000 and Levelling Layer L1001 (to a depth of 0.14m). Buried Topsoil L1002 was preserved in Trenches 1 and 2 and comprised a dark, greyish black, firm, sandy silt (0.10 – 0.13m thick). Below the topsoil was Subsoil L1003, a dark brown, firm, silty sand subsoil with moderate chalk flecks (0.15 - 0.36m thick). The natural, L1004, was a light yellowish white, compact, chalk with occasional flint nodules (0.39 - 0.50m below the current ground surface).

## 9 DISCUSSION

9.1 A modern pit was present in Trench 1. It contained modern glass and metal fragments, and a plastic toothbrush. Two irregularly shaped modern pits and a ditch were present in Trench 2. They also contained modern plastic, glass and metal fragments.

9.2 The site had been subject to ground disturbance associated with the construction of the adjacent houses. A modern concrete-lined soakaway was present in the north-eastern corner of the area. A modern underground electric cable traversed the site in an approximately in NE/SW direction was located in Trench 1.

9.3 The site is located within the historic core of Beck Row, Wilde Street and Holywell Row. In the event the evaluation revealed modern features.

## **10 DEPOSITION OF ARCHIVE**

10.1 Archive records, with an inventory, will be deposited at the Suffolk County Store. The archive will be quantified, ordered, indexed, cross-referenced and checked for internal consistency. In addition to the overall site summary, it will be necessary to produce a summary of the artefactual and ecofactual data.

10.2 The archive will be deposited within six months of the conclusion of the fieldwork. It will be prepared in accordance with the UK Institute for Conservation's *Conservation Guideline No.2* and according to the document *Deposition of Archaeological Archives in Suffolk* (SCC AS Conservation Team, 2008).

## **ACKNOWLEDGEMENTS**

Archaeological Solutions Limited would like to thank the client Flagship Housing Group Ltd for funding the works and Oxbury & Company, in particular, Mr Matthew Gotts for commissioning the evaluation.

Thanks to Suffolk Archaeological Service for providing the HER information

AS would also like to acknowledge the input and advice of the Suffolk County Council Archaeological Service Conservation Team, in particular Dr Jess Tipper.

## **BIBLIOGRAPHY**

Gurney, D. 2003 *Standards for Field Archaeology in the East of England*. East Anglian Archaeology Occasional Paper no. 14

Institute of Field Archaeologists 1994 (revised 2008) *Standard and Guidance for Archaeological Evaluation*

SSEW 1983 *Soil Survey of England and Wales: Soils of South East England (sheet 4)*. Harpenden, Rothamsted Experimental Station/Lawes Agricultural Trust

SSEW 1983 *Soil Survey of England and Wales: Legend for the 1:250,000 Soil Map of England and Wales* Harpenden, Rothamsted Experimental Station/Lawes Agricultural Trust

**WEB SITE**

Heritage Gateway

**APPENDIX 1      SPECIFICATION**

**LAND BETWEEN 24 & 26 CHURCH LANE CLOSE, BARTON MILLS, SUFFOLK**

**WRITTEN SCHEME OF INVESTIGATION FOR  
AN ARCHAEOLOGICAL EVALUATION**

**22<sup>nd</sup> August 2013**

Archaeological Solutions is an independent archaeological contractor providing the services which satisfy all archaeological requirements of planning applications, including:

*Desk-based assessments and environmental impact assessments*  
*Historic building recording and appraisals*  
*Trial trench evaluations*  
*Geophysical surveys*  
*Archaeological monitoring and recording*  
*Archaeological excavations*  
*Post excavation analysis*  
*Promotion and outreach*  
*Specialist analysis*

**ARCHAEOLOGICAL SOLUTIONS LTD**

**Unit 6, Brunel Business Court, Eastern Way,  
Bury St Edmunds IP32 7AJ  
Tel 01284 765210**

**PI House, r/o 23 Clifton Road, Shefford SG17 5AF  
Tel 01462 850483**

e-mail [info@ascontracts.co.uk](mailto:info@ascontracts.co.uk)  
[www.archaeologicalsolutions.co.uk](http://www.archaeologicalsolutions.co.uk)



[twitter.com/ArchaeologicalS](https://twitter.com/ArchaeologicalS)



[www.facebook.com/ArchaeologicalSolutions](https://www.facebook.com/ArchaeologicalSolutions)



**INVESTORS IN PEOPLE** | Silver

**LAND BETWEEN 24 & 26 CHURCH LANE CLOSE, BARTON  
MILLS, SUFFOLK  
ARCHAEOLOGICAL TRIAL TRENCH EVALUATION**

**1 INTRODUCTION**

1.1 This specification has been prepared in response to a brief issued by Suffolk County Council Archaeological Service Conservation Team (SCC AS-CT) (dated 18<sup>th</sup> July 2013). It provides for an archaeological trial trench evaluation to be carried out as part of a planning condition on approval for the proposed erection of a new affordable housing development on land between 24 & 26 Church Lane Close, Barton Mills, Suffolk (NGR TL 718 736). The evaluation is required by Forest Heath District Council, based on advice from SCC AS-CT (Planning Approval Ref. F/2010/0760/FUL).

1.2 It is understood that the programme of archaeological investigation should comprise an archaeological field evaluation, to comply with the planning requirement of the local planning authority (on advice from SCC AS-CT).

**2 COMPLIANCE**

2.1 If AS carried out the evaluation, AS would comply with SCC AS-CT's requirements.

**3 SITE & DEVELOPMENT DESCRIPTION  
ARCHAEOLOGICAL BACKGROUND**

3.1 It is proposed to construct a new affordable housing development of 5 dwellings and garages on land between 24 & 26 Church Lane Close, Barton Mills. The site comprises a former garage block and parking area, located at the south eastern end of Church Lane Close.

3.2 The site within an area of archaeological importance, recorded on the Suffolk County Historic Environment Record. An Anglo-Saxon find spot lies close by (HER BTM 036) which indicate further evidence of Saxon occupation may be present in the vicinity. The site lies within the lark valley, an attractive topographic location for early activity.

3.3 The proposed works will cause significant ground disturbance that has the potential to damage any archaeological deposits that exist. The archaeological and historical background of the site will be discussed in the project report and the HER will be consulted.

## **4 BRIEF FOR THE ARCHAEOLOGICAL EVALUATION SPECIFICATION FOR TRIAL TRENCH EVALUATION GENERAL MANAGEMENT**

4.1 The principal objectives for the evaluation include:

- To establish whether any archaeological deposit exists in the area, with particular regard to any which are of sufficient importance to merit preservation *in situ*
- To identify the date, approximate form and purpose of any archaeological deposit within the application area, together with its likely extent, localised depth and quality of preservation.
- To evaluate the likely impact of past land uses, and the possible presence of masking colluvial/alluvial deposits, along with the potential for the survival of environmental evidence
- To provide sufficient information to construct an archaeological conservation strategy dealing with preservation, the recording of archaeological deposits, working practices, timetables and orders of cost.

### *4.2 Research Design*

4.2.1 The research priorities for the region are set out in Glazebrook (1997) and Brown & Glazebrook (2000) and updated by Medlycott and Brown (2008) and Medlycott (2011). The key issues for the Neolithic and Bronze Age (as set out by Brown & Murphy in Brown & Glazebrook 2000, 9-13) centre on the theme of the development of farming and the attendant development and integration of monuments, fields and settlements. Medlycott & Brown (2008) and Medlycott (2011, 13) suggest that future research on the Neolithic should include synthetic and regional studies for the region; an examination of the Mesolithic/Neolithic transition through radiocarbon dates; the establishment of a chronology for Neolithic ring-ditches; improved understanding of the chronological development of pottery; the excavation and study of cropmark complexes; greater understanding of burial practices; a study of the inter-relationships of settlements; greater use of scientific methods of dating and modelling of the environmental conditions during this period; targeted programmes of sedimentological, palynological and macrofossil analyses of sediment sequences in valley bottoms, lakes or the intertidal zone; and the human impact on the natural landscape during this period. The nature of Neolithic burial in the region and the pattern of burial practice, including the relationship between settlement sites and burial, require further research. Settlement sites themselves also form part of an important research subject as there is a requirement to identify if a

consensus exists on the subject of non-permanent settlement in the Neolithic (Medlycott 2011, 13). Further work on understanding the effects of plough damage on Neolithic sites is considered to be an important research subject for the region (Medlycott 2011, 13).

4.2.2 Inter-relationships between settlements and greater understanding of patterns of burial practice are important areas of research for the Bronze Age (Medlycott & Brown 2008). Medlycott (2011, 21) identifies artefact studies as of particular importance for the study of the Bronze Age in the region; the typological identification of later Bronze Age pottery linked to close radiocarbon dating, the further study of Bronze Age flintworking and the significance of hoarding and other depositional practices are all identified as being key research subjects. Artefact studies can contribute to the refinement of chronologies for the period and to an assessment of the reasons behind the marked divide in research results between the northern and southern parts of the region, which are identified by Medlycott (2011, 21) as important research areas. Like the Neolithic, sedimentological, palynological and macrofossil analyses of sediment sequences are considered to be important areas of research as are the effects of colluviation and the possibility that colluvial deposits mask some significant sites (Medlycott 2011, 21).

4.2.3 Wade (in Brown & Glazebrook 2000, 23-26) identifies research topics for the rural landscape in the Saxon and medieval periods. These include examination of population during this period (distribution and density, as well as physical structure), settlement (characterisation of form and function, creation and testing of settlement diversity models), specialisation and surplus agricultural production, assessment of craft production, detailed study of changes in land use and the impact of colonists (such as Saxons, Danes and Normans) as well as the impact of the major institutions such as the Church. Ayers (in Brown & Glazebrook, 2000) discusses more 'urban' research topics in more detail. For demography, issues include assessment of population structures, density and mobility, urban sustainability, immigration and rural colonisation and housing/provisioning. For social organisation, issues include assessment of the impact of royal villas, major institutions and the Church on urban settlement, territorial boundaries in proto-urban and urban settlements, the effect of national political developments, ranking and status in settlements, spatial analysis, wealth distribution, specialism, acquisition of raw materials, building form and function, markets and commercial/corporate activity. Economic issues of the above also need to be considered, particularly with regard to industrial zoning. The impact of culture and religion could include issues such as identifying characteristics of urban culture, its growth, complexity and values. The Church and its influence on the burgeoning towns must also be addressed. As Murphy notes in Brown and Glazebrook (2000, 31), urban environmental archaeology should be approached by analysis of



environmental 'events', processes and study of relationships with producing sites in the rural hinterland.

4.2.4 Medlycott (2011, 57) states that the study of the Anglo-Saxon period still requires further cooperation between historians and archaeologists. Important research issues for this period comprise: the Roman/Anglo-Saxon transitional period; settlement distribution, which suffers from problems associated with the identification of Saxon settlement sites; population modelling and demographics, which has the potential to be advanced by modern scientific methods; differences within the region in terms of settlement type and economic practice and subjects related to this such as links with the continent, trading practices and cultural influences; rural landscapes and settlements, including detailed study of the changes and developments in such settlements over time and the influence of Saxon landscape organisation and settlements on these issues in the medieval period; towns and their relationships with their hinterland; infrastructure, including river management, the identification of ports and harbours and the role of existing infrastructure in shaping the Saxon period landscape; the economy, based on palaeoenvironmental studies; ritual and religion; the effect of the Danish occupation; and artefact studies (Medlycott 2011, 57-59).

4.2.5 The issues identified by Ayers (in Brown & Glazebrook, 2000) and Wade (in Brown & Glazebrook, 2000) remain valid research subjects (Medlycott 2011, 70) for the medieval period. The study of landscapes is dominated by issues such as water management and land reclamation for large parts of the region, the economic development of the landscape and the region's potential to reveal information regarding field systems, enclosures, roads and trackways. Linked to the study of the landscape are research issues such as the built environment and infrastructure; the main communication routes through the region need to be identified and synthesis needs to be carried out regarding the significance, economic and social importance of historic buildings in the region (Medlycott 2011, 70-71). Also considered to be important research subjects for the medieval period are rural settlements, towns, industry and the production and processing of food and demographic studies (Medlycott 2011, 70-71).

4.2.6 The principal research issues for the site will be to identify and characterise any evidence of the prehistoric cursus monument and attendant activity, and/or to identify any evidence of the earlier medieval and post-medieval settlement of the village.

## References

Brown, N & Glazebrook, J (eds), 2000, *Research and Archaeology: A Framework for the Eastern Counties. 2. Research Agenda and Strategy*, East Anglian Archaeology Occasional Papers 8

Glazebrook, J (eds), 1997, *Research and Archaeology: A Framework for the Eastern Counties. 1. Resource Assessment*, East Anglian Archaeology Occasional Papers 3

Medlycott, M & Brown, N, 2008, *Revised East Anglian Archaeological Research Frameworks*, [www.eaareports/algaoee](http://www.eaareports/algaoee)

Medlycott, M. (ed.) 2011, *Research and Archaeology revisited: a revised framework for the East of England*, ALGAO East of England Region, East Anglian Archaeology Occasional Papers 24

## **5 SPECIFICATION TRENCHED EVALUATION**

### **5.1 Details of Senior Project Staff**

5.1.1 AS has developed a professional and well-qualified team who have undertaken numerous archaeological projects (both desk-based and field evaluations) on all types of developments, including commercial, residential, road schemes and golf courses. AS is a Registered Organisation of the IfA.

5.1.2 Profiles of key project staff are provided (Appendix 2).

A Method Statement is presented  
Trial Trench Evaluation Appendix 1

5.1.3 The evaluation will conform with the guidelines set down in the brief and the Institute for Archaeologists *Standard and Guidance for Archaeological Evaluations (revised 2008)*. It will also adhere to the document *Standards for Field Archaeology in the East of England* (Gurney 2003) and the requirements of the SCC document *Requirements for a Trenched Evaluation 2011 Ver. 1.2*.

5.1.4 SCC AS-CT require a programme of archaeological trial trenching, and stipulate that three trenches each 30m x 1.8m should be excavated across the area of proposed development. A trench plan is appended. AS is happy to review the scale/location of the trenches following comment from the client and/or SCC AS-CT.

5.1.5 The environmental strategy will adhere to the guidelines issued by English Heritage (*Environmental Archaeology; A guide to the theory and practice of methods, from sampling and recovery to post-excavation*, Centre for Archaeology Guidelines, 2011). An environmentalist will be invited to visit the site if remains of interest are found. Dr Rob Scaife will be the Environmental Coordinator for the project. The specialist will make his/her results known to Helen Chappell who co-ordinates environmental archaeology in the region on behalf of English Heritage. It will be particularly important on this

project to identify any palaeoenvironmental remains and to identify any waterlogged remains present on the site.

5.1.6 Estimate of time and resources required for each phase, to complete the trial trenching, project archive and the production of an evaluation report.

Trial Excavation

Processing, Cataloguing and Conservation of Finds

Preparation of Report and Archive c.10 Days

Staff on site: a Project Officer and Site Assistant/s (as necessary)

5.1.7 In advance of the field work AS will liaise with the County HER to fulfil their requirements for the long term deposition of the project archive. These will encompass: their collection policy, and their financial and technical requirements for long term storage. The resources include provision for the long term-deposition of the project archive.

5.1.8 Details of staff and specialist contractors are provided (Appendix 2). The project will be managed by Claire Halpin MIFA /Jon Murray MIFA.

5.1.9 AS is a member of FAME formerly the Standing Conference of Archaeological Unit Managers (SCAUM) and operates under the 'Health & Safety in Field Archaeology Manual'. A risk assessment and management strategy will be completed prior to the start of works on site.

5.1.10 AS is a member of the Council for British Archaeology and is insured under their policy for members.

## **6 SERVICES**

6.1 The client is to advise AS of the position of any services which traverse the site.

## **7 SECURITY**

7.1 Throughout all site works care will be taken to maintain all existing security arrangements, and to minimise disruption.

## **8 REINSTATEMENT**

8.1 No provision has been made for reinstatement, excepting simple backfilling.

## **9 REPORT REQUIREMENTS**

9.1 The report will include (as a minimum):

- a) the archaeological background
- b) a consideration of the aims and methods adopted in the course of the recording
- c) a detailed account of the nature, location, extent, date, significance and quality of any archaeological evidence recorded.
- d) Excavation methodology and detailed results including a suitable conclusion and discussion
- e) plans and sections of any recorded features and deposits
- f) discussion and interpretation of the evidence. An assessment of the projects significance in a regional and local context and appendices.
- g) All specialist reports or assessments
- h) A concise non-technical summary of the project results
- i) A HER summary sheet
- j) An OASIS summary sheet

## **10 ARCHIVE**

10.1 The requirements for archive storage will be agreed with the County HER.

10.2 The archive will be deposited within six months of the conclusion of the fieldwork. It will be prepared in accordance with the UK Institute for Conservation's *Conservation Guideline No.2* and according to the document *Deposition of Archaeological Archives in Suffolk* (SCC AS Conservation Team, 2010). A unique event number will be obtained from the County HER Officer.

10.3 The full archive of finds and records will be made secure at all stages of the project, both on and off site. Arrangements will be made at the earliest opportunity for the archive to be accessed into the collections of Suffolk HER; with the landowner's permission in the case of any finds. It is acknowledged that it is the responsibility of the field investigation organisation to make these arrangements with the landowner and HER. The archive will be adequately catalogued, labelled and packaged for transfer and storage in accordance with the guidelines set out in the United Kingdom Institute for Conservation's *Conservation Guidelines No.2* and the other relevant reference documents.

10.4 Archive records, with inventory, are to be deposited, as well as any donated finds from the site, at the county HER and in accordance with their requirements. The archive will be quantified, ordered, indexed, cross-referenced and checked for internal consistency. In addition to the overall site summary, it will be necessary to produce a summary of the artefactual and ecofactual data. A unique accession number will be obtained from the HER.

## **APPENDIX 1 METHOD STATEMENT**

Method Statement for the recording of archaeological remains

The archaeological evaluation will be conducted in accordance with the project brief, and the code of the Institute of Field Archaeologists.

### **1 Mechanical Excavation**

1.1 A mechanical excavator fitted with a wide toothless bucket will be used to remove the topsoil/overburden. The machine will be powerful enough for a clean job of work and be able to mound spoil neatly, at a safe distance from the trench edges.

1.2 The mechanical stripping will be controlled, and the mechanical excavator will only operate under the full-time supervision of an experienced archaeologist.

### **2 Site Location Plan**

2.1 On conclusion of the mechanical excavation, a 'site location plan', based on the current Ordnance Survey 1:1250 map and indicating site north, will be prepared. This will be supplemented by an 'area plan' at 1:200 (or 1:100) which will show the location of the area(s) investigated in relationship to the development area, OS grid and site grid.

### **3 Manual Cleaning & Base Planning of Archaeological Features**

3.1 Exposed areas will be hand-cleaned to define archaeological features sufficient to produce a base plan.

### **4 Full Excavation**

#### ***Excavation of Stratified Sequences***

The trenches will be excavated according to phase, from the most recent to the earliest, and the phasing of features will be distinguished by their stratigraphic relationships, fills and finds.

Deep features e.g. quarry holes, may incorporate stratified deposits which will be excavated by hand-dug sections and recorded.

## ***Excavation of Buildings***

Building remains are likely to comprise stake holes, post holes and slots/gullies, masonry foundations and low masonry walls. Associated features may be present e.g. hearths.

The features comprising buildings will be excavated fully and in plan/phase, to a level sufficient for the requirements of an evaluation.

## ***Full Excavation***

Industrial remains and intrinsically interesting features e.g hearths, burials will clearly merit full excavation, though will be excavated sufficient to characterise such deposits within the context of an evaluation. Discrete features associated with possible structures and/or settlement will be fully excavated, again sufficient to characterise them for the purposes of an evaluation.

## ***Ditches***

The ditches will be excavated in segments up to 2m long, and the segments will be placed to provide adequate coverage of the ditches, establish their relationships and obtain samples and finds.

## **5 Written Record**

5.1 All archaeological deposits and artefacts encountered during the course of the excavation will be fully recorded on the appropriate context, finds and sample forms.

5.2 The site will be recorded using AS.'s excavation manual which is directly comparable to those used by other professional archaeological organisations, including English Heritage's own Central Archaeological Service.

## **6 Photographic Record**

6.1 An adequate photographic record of the investigations will be made. It will include black and white prints and colour transparencies (on 35mm) illustrating in both detail and general context the principal features and finds discovered. It will also include 'working and promotional shots' to illustrate more generally the nature of the archaeological operations. The black and white negatives and contacts will be filed, and the colour transparencies will be mounted using appropriate cases. All photographs will be listed and indexed.

## **7 Drawn Record**

7.1 A record of the full extent, in plan, of all archaeological deposits encountered will be drawn on A1 permatrace. The plans will be related to the site, or OS, grid and be drawn at a scale of 1:50 or 1:20, as appropriate. In addition where appropriate, e.g. recording an inhumation, additional plans at 1:10 will be produced. The sections of all archaeological contexts will be drawn at a scale of 1:10 or, where appropriate, 1:20. The OD height of all principal strata and features will be calculated and indicated on the appropriate plans and sections.

## **8 Recovery of Finds**

### **GENERAL**

The principal aim is to ensure that adequate provision is made for the recovery of finds from all archaeological deposits.

The Small Finds, e.g. complete pots or metalwork, from all excavations will be 3-dimensionally recorded.

A metal detector will be used to enhance finds recovery. The metal detector survey will be conducted on conclusion of the topsoil stripping, and thereafter during the course of the excavation. The spoil tips will also be surveyed. Regular metal detector surveys of the excavation area and spoil tips will reduce the loss of finds to unscrupulous users of metal detectors (treasure hunters). All non-archaeological staff working on the site should be informed that the use of metal detectors is forbidden.

### **WORKED FLINT**

When flint knapping debris is encountered large-scale bulk samples will be taken for sieving.

### **POTTERY**

It is important that the excavators are aware of the importance of pottery studies and therefore the recovery of good ceramic assemblages.

The pottery assemblages are likely to provide important evidence to be able to date the structural history and development of the site.



The most important assemblages will come from 'sealed' deposits which are representative of the nature of the occupation at various dates, and indicate a range of pottery types and forms available at different periods.

'Primary' deposits are those which contain sherds contemporary with the soil fill and in simple terms this often means large sherds with unabraded edges. The sherds have usually been deposited shortly after being broken and have remained undisturbed. Such sherds are more reliable in indicating a more precise date at which the feature was 'in use'. Conversely, 'secondary' deposits are those which often have small, heavily abraded sherds lacking obvious conjoins. The sherds are derived from earlier deposits.

## **HUMAN BONE**

Any human remains present would not normally be excavated at the stage of an evaluation, but would be protected and preserved in situ, on advice from SCC AS-CT. Should human remains be discovered and be required to be removed, the coroner will be informed and a licence from the Ministry of Justice sought immediately; both the client and the monitoring officer will also be informed. Any excavation of human remains at the stage of an evaluation would only be carried out following advice from SCC AS-CT. Excavators would be made aware, and comply with, provisions of Section 25 of the Burial Act of 1857 and pay due attention to the requirements of Health & Safety.

## **ANIMAL BONE**

Animal bone is one of the principal indicators of diet. As with pottery the excavators will be alert to the distinction of primary and secondary deposits. It will also be important that the bone assemblages are derived from dateable contexts.

## **ENVIRONMENTAL SAMPLING**

The sampling will adhere to the guidelines prepared by Drs Peter Murphy and Patricia Wiltshire, and the specialist will make his/her results known to Helen Chappell who co-ordinates environmental archaeology in the region on behalf of English Heritage. The project will also accord with the recent guidelines of the English Heritage document *Environmental Archaeology, a guide to the theory and practice of methods, from sampling and recovery to post-excavation*, Centre for Archaeology Guidelines 2011.

Provision will be made for the sampling of appropriate materials for specialist and/or scientific analysis (e.g. radiocarbon dating,

environmental analysis). The location of samples will be 3-dimensionally recorded and they will also be shown on an appropriate plan. AS has its own environmental sampling equipment (including a pump and transformer) and, if practical, provision will be made to process the soil samples during the fieldwork stage of the project.

If waterlogged remains are found advice on sampling will be obtained on site from Dr Rob Scaife. Dr Rob Scaife and AS will seek advice from the EH Regional Scientific Advisor if significant environmental remains are found.

The study of environmental archaeology seeks to understand the local and near-local environment of the site in relation to phases of human activity and as such is an important and integral part of any archaeological study. .

Environmental remains, both faunal and botanical, along with pedological and sedimentological analyses may be used to understand the environment and the impact of human activity.

There may be a potential for the recovery of a range of environmental remains (ecofacts) from which data pertaining to past environments, land use and agricultural economy should be forthcoming.

Sampling strategies on evaluations aim to determine the potential of the site for both biological remains (plants, small vertebrates) and small sized artefacts which would otherwise not be collected by hand. The number/range of samples taken will represent the range of feature types encountered, but with an aim of at least three samples from each feature type.

For plant remains, the samples taken at evaluation stage would aim to characterise:

- The range of preservation types (charred, mineral-replaced, waterlogged) and their quality
- Any differences in remains from dated/undated features
- Variation between different feature types/areas

To realise the potential of the environmental material encountered, a range of specialists from different disciplines is likely to be required. The ultimate goal will be the production of an interdisciplinary environmental study which can be of value to an understanding of, and integrated with, the archaeology.

Organic remains may allow study of the contemporary landscape (occupation/industrial/agricultural impact and land use) and also changes after the abandonment of the site.

The nature of the environmental evidence

Aspects of sampling and analysis may be divided into four broad categories; faunal remains, botanical remains, soils/sediments and radiocarbon dating measurements.

**a) Faunal remains:** These comprise bones of macro and microfauna, birds, molluscs and insects.

**a.i) Bones:** The study of the animal bone remains, in particular domestic mammals, domestic birds and marine fish will enhance understanding of the development of the settlement in terms of the local economy and also its wider influence through trade. The study of the small animal bones will provide insight into the immediate habitat of any settlement.

The areas of study covered may include all of the domestic mammal and bird species, wild and harvested mammal, birds, marine and fresh water fish in addition to the small mammals, non-harvest birds, reptiles and amphibia.

*Domestic mammalian stock, domestic birds and harvest fish*

The domestic animal bone will provide insight into the different phases of development of any occupation and how the population dealt with the everyday aspect of managing and utilising all aspects of the animal resource.

*Small animal bones*

Archaeological excavation has a wide role in understanding humans' effect on the countryside, the modifications to which have in turn affected and continue to affect their own existence. Small animals provide information about changing habitats and thereby about human impact on the local environment.

**a.ii) Molluscs:** Freshwater and terrestrial molluscs may be present in ditch and pit contexts which are encountered. Sampling and examination of molluscan assemblages if found will provide information on the local site environment including environment of deposition.

**a.iii) Insects:** If suitable waterlogged contexts (pit, pond and ditch fills) are encountered (which can potentially be expected to be encountered on the project), sampling and assessment will be carried out in conjunction with the analysis of waterlogged plant remains (primarily seeds) and molluscs. Insect data may provide information on local site environment (cleanliness etc.) as well as proxies for climate and vegetation communities.

**b) Botanical remains:** Sampling for seeds, wood, pollen and seeds are the essential elements which will be considered. The former are

most likely to be charred but possibly also waterlogged should any wells/ponds be encountered.

**b.i) Pollen analysis:** Sampling and analysis of the primary fills and any stabilisation horizons in ditch and pit contexts which may provide information on the immediate vegetation environment including aspects of agriculture, food and subsistence. These data will be integrated with seed analysis.

**b.ii) Seeds:** It is anticipated that evidence of cultivated crops, crop processing debris and associated weed floras will be present in ditches and pits. If waterlogged features/sediments are encountered (for example, wells/ponds) these will be sampled in relation to other environmental elements where appropriate (particularly pollen, molluscs and possibly insects).

**c) Soils and Sediments:** Characterisation of the range of sediments, soils and the archaeological deposits are regarded as crucial to and an integral part of all other aspects of environmental sampling. This is to afford primary information on the nature and possible origins of the material sampled. It is anticipated that a range of 'on-site' descriptions will be made and subsequent detailed description and analysis of the principal monolith and bulk samples obtained for other aspects of the environmental investigation. Where considered necessary, laboratory analyses such as loss on ignition and particle size may also be undertaken. A geoarchaeologist will be invited to visit the site as necessary to advise on sampling.

**d) Radiocarbon dating:** Archaeological/artifactual dating may be possible for most of the contexts examined, but radiocarbon dating should not be ruled out

#### Sampling strategies

Provision will be made by the environmental co-ordinator that suitable material for analysis will be obtained. Samples will be obtained which as far as possible will meet the requirements of the assessment and any subsequent analysis.

**a) Soil and Sediments:** Samples taken will be examined in detail in the laboratory. An overall assessment of potential will be carried out. Analysis of particle size and loss on ignition, if required would be undertaken as part of full analysis if assessment demonstrates that such studies would be of value.

**b) Pollen Analysis:** Contexts which require sampling may include stabilisation horizons and the primary fills of the pits and ditches, and possibly organic well/pond fills. It is anticipated that in some cases this will be carried out in conjunction with sampling for other environmental

elements, such as plant macrofossils, where these are also felt to be of potential.

**c) Plant Macrofossils:** Principal contexts will be sampled directly from the excavation for seeds and associated plant remains. It is anticipated that primarily charred remains will be recovered, although provision for any waterlogged sequences will also be made (see below). Sampling for the former will, where possible (that is, avoiding contamination) comprise samples of an average of 40-60 litres which will be floated in the AS facilities for extraction of charred plant remains. Both the flot and residues will be kept for assessment of potential and stored for any subsequent detailed analysis. The residues will also be examined for artifactual remains and also for any faunal remains present (cf. molluscs). Where pit, ditch, well or pond sediments are found to contain waterlogged sediments, principal contexts will be sampled for seeds and insect remains. Standard 5 litre+ samples will be taken which may be sub-sampled in the laboratory for seed remains if the material is found to be especially rich. The full sample will provide sufficient material for insect assessment and analysis.

**d) Bones:** Predicting exactly how much of what will be yielded by the excavation is clearly very difficult prior to excavation and it is proposed that in order to efficiently target animal bone recovery there should be a system of direct feedback from the archaeozoologist to the site staff during the excavation, allowing fine tuning of the excavation strategy to concentrate on the recovery of animal bones from features which have the highest potential. This will also allow the faunal remains to materially add to the interpretation as the excavation proceeds. Liaison with other environmental specialists will need to take place in order to produce a complete interdisciplinary study during this phase of activity. In addition, this feedback will aid effective targeting of the post-excavation analysis.

**e) Insects:** If contexts having potential for insect preservation are found, samples will be taken in conjunction with waterlogged plant macrofossils. Samples of 5 litres will suffice for analysis and will be sampled adjacent to waterlogged seed samples and pollen; or where insufficient context material is available provision will be made for exchange of material between specialists.

**f) Molluscs:** Terrestrial and freshwater molluscs. Samples will be taken from a column from suitable ditches. Pits may be sampled, based on the advice of the Environmental Consultant and / or English Heritage Regional Advisor. Provision will also be made for molluscs obtained from other sampling aspects (seeds) to be examined and/or kept for future requirements.

**g) Archiving:** Environmental remains obtained should be stored in conditions appropriate for analysis in the short to medium term, that is

giving the ability for full analysis at a later date without any degradation of samples being analysed. The results will be maintained as an archive at AS and supplied to the EH regional co-ordinator as requested.

### **Waterlogged Deposits/Remains**

Should waterlogged deposits (such as wells/deep ditches) be encountered, provision has been made for controlled hand excavation and sampling. Dr Rob Scaife will visit to advise of sampling as required, and AS will take monolith samples as necessary for the recovery of palaeoenvironmental information and dating evidence.

### **Scientific/Absolute Dating**

- Samples will be obtained for potential scientific/absolute dating as appropriate (eg Carbon-14).

Provision will be made for the sampling of appropriate materials for specialist and/or scientific analysis (e.g. radiocarbon dating, environmental analysis). The location of samples will be 3-dimensionally recorded and they will also be shown on an appropriate plan. AS has its own environmental sampling equipment (including a pump and transformer) and, if practical, provision will be made to process the soil samples during the fieldwork stage of the project.

If waterlogged remains are found they will be sampled by Dr Rob Scaife. Dr Rob Scaife and AS will seek advice from the EH Regional Scientific Advisor (Helen Chappell) if significant environmental remains are found.

### **FINDS PROCESSING**

The project director will have overall responsibility for the finds and will liaise with AS's own finds personnel and the relevant specialists. A person with particular responsibility for finds on site will be appointed for the excavation. The person will ensure that the finds are properly labelled and packaged on site for transportation to AS's field base. The finds processing will take place in tandem with the excavations and will be under the supervision of AS's Finds Officer.

The finds processing will entail first aid conservation, cleaning (if appropriate), marking (if appropriate), categorising, bagging, labelling, boxing and basic cataloguing (the compilation of a Small Finds Catalogue and quantification of bulk finds) i.e. such that the finds are ready to be made available to the specialists. The Finds Officer,

having been advised by the Project Officer and relevant specialists, will select material for conservation. AS's Finds Officer, in conjunction with the Project Officer, will arrange for the specialists to view the finds for the purpose of report writing.

## **APPENDIX 2**

### **ARCHAEOLOGICAL SOLUTIONS LIMITED: PROFILES OF STAFF & SPECIALISTS**

#### **DIRECTOR**

#### **Claire Halpin BA MifA**

*Qualifications:* Archaeology & History BA Hons (1974-77).

Oxford University Dept for External Studies In-Service Course (1979-1980).

Member of Institute of Archaeologists since 1985: IFA Council member (1989-1993)

*Experience:* Claire has 25 years' experience in field archaeology, working with the Oxford Archaeological Unit and English Heritage's Central Excavation Unit (now the Centre for Archaeology). She has directed several major excavations (e.g. Barrow Hills, Oxfordshire, and Irthlingborough Barrow Cemetery, Northants), and is the author of many excavation reports e.g. St Ebbe's, Oxford: *Oxoniensia* 49 (1984) and 54 (1989). Claire moved into the senior management of field archaeological projects with Hertfordshire Archaeological Trust (HAT) in 1990, and she was appointed Manager of HAT in 1996. From the mid 90s HAT has enlarged its staff complement and extended its range of skills. In July 2003 HAT was wound up and Archaeological Solutions was formed. The latter maintains the same staff complement and services as before. AS undertakes the full range of archaeological services nationwide.

#### **DIRECTOR**

#### **Tom McDonald MifA**

*Qualifications:* Member of the IfA

*Experience:* Tom has twenty years' experience in field archaeology, working for the North-Eastern Archaeological Unit (1984-1985), Buckinghamshire County Museum (1985), English Heritage (Stanwick Roman villa (1985-87) and Irthlingborough barrow excavations, Northamptonshire (1987)), and the Museum of London on the Royal Mint excavations (1986-7)., and as a Senior Archaeologist with the latter (1987-Dec 1990). Tom joined HAT at the start of 1991, directing several major multi-period excavations, including excavations in advance of the A41 Kings Langley and Berkhamsted bypasses, the A414 Cole Green bypass, and a substantial residential development at Thorley, Bishop's Stortford. He is the author of many excavation reports, exhibitions etc. Tom is AS's Health and Safety Officer and is responsible for site management, IT and CAD. He specialises in prehistoric and urban archaeology, and is a Lithics Specialist.

#### **OFFICE MANAGER**

#### **Rose Flowers**

*Experience:* Rose has a very wide range of book-keeping skills developed over many years of employment with a range of companies, principally Rosier Distribution Ltd, Harlow (now part of Securicor) where she managed eight accounts staff. She has a good working knowledge of both accounting software and Microsoft Office.

#### **OFFICE ADMINISTRATOR**

#### **Sarah Powell**

*Experience:* Sarah is an experienced and efficient administrative assistant with more than ten years experience of working in a variety of office environments. She is IT literate and proficient in the use of Microsoft Word,



particularly Microsoft Excel. She has completed NVQ 2 & 3 in Administration and Office Skills. She recently attended and completed a course in Microsoft Excel – Advanced Level.

### **SENIOR PROJECTS MANAGER**

**Jon Murray BA MifA**

*Qualifications:* History with Landscape Archaeology BA Hons (1985-1988).

*Experience:* Jon has been employed by HAT (now AS) continually since 1989, attaining the position of Senior Projects Manager. Jon has conducted numerous archaeological investigations in a variety of situations, dealing with remains from all periods, throughout London and the South East, East Anglia, the South and Midlands. He is fluent in the execution of (and now project-manages) desk-based assessments/EIAs, historic building surveys (for instance the recording of the Royal Gunpowder Mills at Waltham Abbey prior to its rebirth as a visitor facility), earthwork and landscape surveys, all types of evaluations/excavations (urban and rural) and environmental archaeological investigation (working closely with Dr Rob Scaife), preparing many hundreds of archaeological reports dating back to 1992. Jon has also prepared numerous publications; in particular the nationally-important Saxon site at Gamlingay, Cambridgeshire (*Anglo-Saxon Studies in Archaeology & History*). Other projects published include Dean's Yard, Westminster (*Medieval Archaeology*), Brackley (*Northamptonshire Archaeology*), and a medieval cemetery in Haverhill he excavated in 1997 (*Proceedings of the Suffolk Institute of Archaeology*). Jon is a member of the senior management team, principally preparing specifications/tenders, co-ordinating and managing the field teams. He also has extensive experience in preparing and supporting applications for Scheduled Monument Consent/Listed Building Consent

### **PROJECT OFFICER**

**Zbigniew Pozorski MA**

*Qualifications:* University of Wroclaw, Poland, Archaeology (1995-2000, MA 2003)

*Experience:* Zbigniew has archaeological experience dating from 1995 when as a student he joined an academic group of excavators. He was involved in numerous archaeological projects throughout the Lower Silesia region in southwest Poland and a number of projects in old town of Wroclaw. During his university years he specialized in medieval urban archaeology. He had his own research project working on an early/high medieval stronghold in Pietrzykow. He was a member of a University team which located and excavated an unknown high medieval castle in Wierzbna, Poland. Zbigniew has worked for archaeological contractors in Poland on several projects as a supervisor where he gained experience in all types of evaluations and excavations in urban and rural areas. Recently he worked in Ireland where he completed two large long-term projects for Headland Archaeology Ltd. He joined AS in January 2008 as a Project Officer.

Zbigniew is qualified in the Construction Skills Certification Scheme (CSCS) and is a qualified in First Aid at Work (St Johns Ambulance).

**SUPERVISOR****Gareth Barlow MSc**

*Qualifications:* University of Sheffield, MSc Environmental Archaeology & Palaeoeconomy (2002-2003)  
King Alfred's College, Winchester, Archaeology BA (Hons) (1999-2002)

*Experience:* Gareth worked on a number of excavations in Cambridgeshire before pursuing his degree studies, and worked on many archaeological projects across the UK during his university days. Gareth joined AS in 2003 and has worked on numerous archaeological projects throughout the South East and East Anglia with AS. Gareth was promoted to Supervisor in the Summer 2007.

Gareth is qualified in the Construction Skills Certification Scheme (CSCS) and is a qualified in First Aid at Work (St Johns Ambulance).

**SUPERVISOR****Stephen Quinn BSc**

Stephen Quinn joined AS as a Site Assistant 2009, and in 2012 was promoted to the role of Supervisor. After graduating in Archaeology and Palaeoecology at Queens University Belfast, he worked for several commercial archaeology units including on Neolithic settlement and burial sites and a Bronze Age henge monument in Northern Ireland; early industrial pottery productions sites in Glasgow, and urban Roman excavation in Lincoln. In 2012 Stephen has been heading AS' excavation of a Roman fenland settlement site at Soham, Cambridgeshire.

Steve is qualified in the Construction Skills Certification Scheme (CSCS) and is a qualified in First Aid at Work (St Johns Ambulance).

**SUPERVISOR****Kamil Orzechowski BA, MA**

Kamil Orzechowski joined AS in 2012, as an experienced field archaeologist after spending five years in various commercial archaeology units working on large-scale construction projects including railways and pipelines. Before becoming a field archaeologist, Kamil graduated from the Institute of Ethnology and Cultural Anthropology, Adam Mickiewicz University, Poznan, Poland.

Kamil is qualified in the Construction Skills Certification Scheme (CSCS).

**SUPERVISOR****Samuel Egan BSc**

Samuel Egan joined AS in 2012 as an experienced field archaeologist after working on a range of excavations in Northamptonshire including a large-scale road project, community projects, evaluation and excavation projects, and geophysical surveys. Samuel graduated from Bournemouth University with two degrees: Fdsc Field Archaeology and BSc (hons.) Field Archaeology.

Samuel is qualified in the Construction Skills Certification Scheme (CSCS) and is a qualified in First Aid at Work (Red Cross).

**SUPERVISOR**  
**PhD**

**Laszlo Lichtenstein MA, MSc,**

Laszlo Lichtenstein joined AS in 2012 as a Supervisor, highly experienced in a range of archaeological project management, field archaeology and archaeozoology. Laszlo has extensive experience spanning Hungary, and later Northamptonshire, including directing evaluation and excavation projects; managing project set-up including written schemes of investigation, desk-based assessments and geophysical survey; and post-excavation analysis. Laszlo completed his academic studies at University of Szeged, Hungary, including his PhD on geophysical and archaeological investigations of late Bronze Age to early Iron Age settlements in south-east Hungary, and has published numerous articles on his areas of research.

Laszlo is qualified in the Construction Skills Certification Scheme (CSCS) and is a qualified in First Aid at Work.

**PROJECT OFFICER**

**(DESK-BASED ASSESSMENTS)**

**Kate Higgs MA (Oxon)**

*Qualifications:* University of Oxford, St Hilda's College

Archaeology & Anthropology MA (Oxon) (2001-2004)

*Experience:* Kate has archaeological experience dating from 1999, having taken part in clearance, surveying and recording of stone circles in the Penwith area of Cornwall. During the same period, she also assisted in compiling a database of archaeological and anthropological artefacts from Papua New Guinea, which were held in Scottish museums. Kate has varied archaeological experience from her years at Oxford University, including participating in excavations at a Roman amphitheatre and an early church at Marcham/ Frilford in Oxfordshire, with the Bamburgh Castle Research Project in Northumberland, which also entailed the excavation of human remains at a Saxon cemetery, and also excavating, recording and drawing a Neolithic chambered tomb at Prissé, France. Kate has also worked in the environmental laboratory at the Museum of Natural History in Oxford, and as a finds processor for Oxford's Institute of Archaeology. Since joining AS in November 2004, Kate has researched and authored a variety of reports, concentrating on desk-based assessments in advance of archaeological work and historic building recording.

**ASSISTANT PROJECTS MANAGER  
(POST-EXCAVATION)**

**Andrew Newton MPhil PIFA**

*Qualifications:* University of Bradford, MPhil (2002-04)  
University of Bradford, BSc (Hons) Archaeology (1998-2002)  
University of Bradford, Dip Professional Archaeological  
Studies (2002)

*Experience:* Andrew has carried out geophysical surveys for GeoQuest Associates on sites throughout the UK and has worked as a site assistant with BUFAU. During 2001 he worked as a researcher for the Yorkshire Dales Hunter-Gatherer Research Project, a University of Bradford and Michigan State University joint research programme, and has carried out voluntary work with the curatorial staff at Beamish Museum in County Durham. Andrew is a member of the Society of Antiquaries of Newcastle-upon-Tyne and a Practitioner Member of the Institute for Archaeologists. Since joining AS in early Summer 2005, as a Project Officer writing desk-based assessments, Andrew has gained considerable experience in post-excavation work. His principal role with AS is conducting post-excavation research and authoring site reports for publication. Significant post-excavation projects Andrew has been responsible for include the Ingham Quarry Extension, Fornham St. Genevieve, Suffolk – a site with large Iron Age pit clusters arranged around a possible wetland area; the late Bronze Age to early Iron Age enclosure and early Saxon cremation cemetery at the Chalet Site, Heybridge, Essex; and, Church Street, St Neots, Cambridgeshire, an excavation which identified the continuation of the Saxon settlement previously investigated by Peter Addyman in the 1960s. Andrew also writes and co-ordinates Environmental Impact Assessments and has worked on a variety of such projects across southern and eastern England. In addition to his research responsibilities Andrew undertakes outreach and publicity work and carries out some fieldwork.

**PROJECT OFFICER  
(POST-EXCAVATION)**

**Antony Mustchin BSc MSc DipPAS**

*Qualifications:* University of Bradford BSc (Hons) Bioarchaeology (1999-2003)  
University of Bradford MSc Biological Archaeology (2004-2005)  
University of Bradford Diploma in Professional Archaeological  
Studies (2003)

*Experience:* Antony has 11 years' experience in field archaeology, gained during his higher education and in the professional sector. Commercially in the UK, Antony has worked for Archaeology South East (2003), York Archaeological Trust (2004) and Special Archaeological Services (2003). He has also undertaken a six-month professional placement as Assistant SMR Officer/ Development Control Officer with Kent County Council (2001-2002). Antony is part-way through writing up a PhD on Viking Age demographics, a long-term academic interest that has led to his gaining considerable research excavation experience across the North Atlantic. He has worked for projects and organisations including the Old Scatness & Jarlshof Environs Project, Shetland (2000-2003), the Viking Unst Project, Shetland (2006-2007), the Heart of the Atlantic Project/ Føroya Fornminnisavn, Faroe Islands (2006-2008) and City University New York/ National Museum of Denmark/ Greenland National Museum and Archives, Greenland (2006 & 2010). Shortly before joining Archaeological Solutions in November 2011, Antony spent three years working for the Independent Commission for the Location

of Victims Remains, assisting in the search for and forensic recovery of “the remains of victims of paramilitary violence (“The Disappeared”) who were murdered and buried in secret arising from the conflict in Northern Ireland”. Antony has a broad experience of fieldwork and post-excavation practice including specialist (archaeofauna), teaching, supervisory and directing-level posts.

**POTTERY, LITHICS AND  
CBM RESEARCHER**

**Andrew Peachey BA MifA**

*Qualifications:* University of Reading BA Hons, Archaeology and History  
(1998-2001)

*Experience:* Andrew joined AS (formerly HAT) in 2002 as a pottery researcher, and rapidly expanded into researching CBM and lithics. Andrew specialises in prehistoric and Roman pottery and has worked on numerous substantial assemblages, principally from across East Anglia but also from southern England. Recent projects have included a Neolithic site at Coxford, Norfolk, an early Bronze Age domestic site at Shropham, Norfolk, late Bronze Age material from Panshanger, Hertfordshire, middle Iron Age pit clusters at Ingham, Suffolk and an Iron Age and early Roman riverside site at Dernford, Cambridgeshire. Andrew has worked on important Roman kiln assemblages, including a Nar Valley ware production site at East Winch Norfolk, a face-pot producing kiln at Hadham, Hertfordshire and is currently researching early Roman Horningsea ware kilns at Waterbeach, Cambridgeshire. Andrew is an enthusiastic member of the Study Group for Roman Pottery, and also undertakes pottery and lithics analysis as an ‘external’ specialist for a range of archaeological units and local societies in the south of England.

**POTTERY RESEARCHER**

**Peter Thompson MA**

*Qualifications:* University of Bristol BA (Hons), Archaeology (1995-1998)  
University of Bristol MA; Landscape Archaeology (1998-1999)

*Experience:* As a student, Peter participated in a number of projects, including the excavation of a Cistercian monastery cemetery in Gascony and surveying an Iron Age promontory hillfort in Somerset. Peter has two years excavation experience with the Bath Archaeological Trust and Bristol and Region Archaeological Services which includes working on a medieval manor house and a post-medieval glass furnace site of national importance. Peter joined HAT (now AS) in 2002 to specialise in Iron Age, Saxon and Medieval pottery research and has also produced desk-based assessments. Pottery reports include an early Iron pit assemblage and three complete Early Anglo-Saxon accessory vessels from a cemetery in Dartford, Kent.

**PROJECT OFFICER  
(OSTEOARCHAEOLOGY)**

**Julia Cussans PhD**

*Qualifications:* University of Bradford, PhD (2002-2010)  
University of Bradford, BSc (Hons) Bioarchaeology (1997-2001)  
University of Bradford, Dip. Professional Archaeological Studies (2001)

*Experience:* Julia has c. 12 years of archaeozoological experience. Whilst undertaking her part time PhD she also worked as a specialist on a variety of projects in northern Britain including Old Scatness (Shetland), Broxmouth Iron Age Hillfort and Binchester Roman Fort. Additionally Julia has extensive field experience and has held lead roles in excavations in Shetland and the Faroe Islands including, Old Scatness, a large multi-period settlement centred on an Iron Age Broch; the Viking Unst Project, an examination of Viking and Norse houses on Britain's most northerly isle; the Laggan Tormore Pipeline (Firths Voe), a Neolithic house site in Shetland; the Heart of the Atlantic Project, an examination of Viking settlement in the Faroes and Við Kirkjugarð, an early Viking site on Sanday, Faroe Islands. Early on in her career Julia also excavated at Sedgeford, Norfolk as part of SHARP and in Pompeii, Italy as part of the Anglo-American Project in Pompeii. Since joining AS in October 2011 Julia has worked on animal bone assemblages from Beck Row, a Roman villa site at Mildenhall, Suffolk and Sawtry, an Iron Age, fen edge site in Cambridgeshire. Julia is a full and active member of the International Council for Archaeozoology, the Professional Zooarchaeology Group and the Association for Environmental Archaeology.

**ENVIRONMENTAL ARCHAEOLOGIST**

**Dr John Summers**

*Qualifications:* 2006-2010: PhD "The Architecture of Food" (University of Bradford)  
2005-2006: MSc Biological Archaeology (University of Bradford)  
2001-2005: BSc Hons. Bioarchaeology (University of Bradford)

*Experience:* John is an archaeobotanist with a primary specialism in the analysis of carbonised plant macrofossils and charcoal. Prior to joining Archaeological Solutions, John worked primarily in Atlantic Scotland. His research interests involve using archaeobotanical data in combination with other archaeological and palaeoeconomic information to address cultural and economic research questions. John has made contributions to a number of large research projects in Atlantic Scotland, including the Old Scatness and Jarlshof Environs Project (University of Bradford), the Viking Unst Project (University of Bradford) and publication work for Bornais Mound 1 and Mound 2 (Cardiff University). He has also worked with plant remains from Thruxton Roman Villa, Hampshire, as part of the Danebury Roman Environs Project (Oxford University/ English Heritage). John's role at AS is to analyse and report on assemblages of plant macro-remains from environmental samples and provide support and advice regarding environmental sampling regimes and sample processing. John is a member of the Association for Environmental Archaeology.

**SENIOR GRAPHICS OFFICER****Kathren Henry**

*Experience:* Kathren has twenty-five years experience in archaeology, working as a planning supervisor on sites from prehistoric to late medieval date, including urban sites in London and rural sites in France/Italy, working for the Greater Manchester Archaeological Unit, Passmore Edwards Museum, DGLA and Central Excavation Unit of English Heritage (at Stanwick and Irthlingborough, Northamptonshire). She has worked with AS (formerly HAT) since 1992, becoming Senior Graphics Officer. Kathren is AS's principal photographer, specializing in historic building survey, and she manages AS's photographic equipment and dark room. She is in charge of AS's Graphics Department, managing computerised artwork and report production. Kathren is also the principal historic building surveyor/illustrator, producing on-site and off-site plans, elevations and sections.

**HISTORIC BUILDING RECORDING****Tansy Collins BSc**

*Qualifications:* University of Sheffield, Archaeological Sciences BSc (Hons) (1999-2002)

*Experience:* Tansy's archaeological experience has been gained on diverse sites throughout England, Ireland, Scotland and Wales. Tansy joined AS in 2004 where she developed skills in graphics, backed by her grasp of archaeological interpretation and on-site experience, to produce hand drawn illustrations of pottery, and digital illustrations using a variety of packages such as AutoCAD, Corel Draw and Adobe Illustrator. She joined the historic buildings team in 2005 in order to carry out both drawn and photographic surveys of historic buildings before combining these skills with authoring historic building reports in 2006. Since then Tansy has authored numerous such reports for a wide range of building types; from vernacular to domestic architecture, both timber-framed and brick built with date ranges varying from the medieval period to the 20<sup>th</sup> century. These projects include a number of regionally and nationally significant buildings, for example a previously unrecognised medieval aisled barn belonging to a small group of nationally important agricultural buildings, one of the earliest surviving domestic timber-framed houses in Hertfordshire, and a Cambridgeshire house retaining formerly hidden 17<sup>th</sup> century decorative paint schemes. Larger projects include The King Edward VII Sanatorium in Sussex, RAF Bentley Priory in London as well as the Grade I Listed Balls Park mansion in Hertfordshire.

**HISTORIC BUILDING RECORDING****Lisa Smith BA**

*Qualifications:* University of York, BA Archaeology (1998-2001)

*Experience:* Lisa has nine years archaeological experience undertaken mainly in the north of England previously working as a senior site assistant for Field Archaeology Specialists in York on both rural and urban sites as well as Castle Sinclair Girnigoe and Tarbat in Scotland. Prior to working for FAS Lisa was involved in various excavation projects for Oxford Archaeology North and Archaeological Services, University of Durham. Lisa joined AS as a supervisor in January 2008 and in November 2009 transferred to historic building recording and has since worked on a variety of buildings dating from the medieval period onwards, working closely with external consultant Dr Lee Prosser.

**GRAPHICS OFFICER****Rosanna Price BSc**

*Qualifications:* University of Kent, Medical Anthropology BSc (Hons) (2005 - 2008)

*Experience:* Rosanna's interests have always revolved around art and human history, and she has combined these throughout her work and education. During her degree she specialised in Osteoarchaeology and Palaeopathology, and personally instigated the University's photographic database of human remains. This experience gained her the post of Osteoarchaeologist at Kent Osteological Research and Analysis in early 2009, where she worked on a number of human bone collections including the Thanet Earth Skeletons. In January 2010 she joined AS as a Finds and Archives assistant, and by the summer had achieved a new role as graphics officer. In her current position Rosanna uses a range of computer programmes, such as AutoCAD, Adobe Illustrator and CorelDraw to produce digital figures and finds illustrations. These accompany a wide range of archaeological reports, from desk-based assessments and interim reports through to publication standard.

**GRAPHICS OFFICER****Charlotte Davies MPhil**

*Qualifications:* University of Exeter, Archaeology BA (Hons) (2004-2007)

Surrey Institute of Art & Design, BTEC Foundation Diploma in Art & Design (2003-2004)

University of Cambridge, Archaeology (Heritage & Museum Studies) MPhil (2010-2011).

*Experience:* Charlotte has always had a passionate interest in art and archaeology, and has combined these interests in her higher education. Charlotte worked on archaeological excavations in South Dakota, USA, before joining AS in 2007 as part of the graphics team. Charlotte's role within AS comprises the production of a wide range of high quality figures and illustrations for reports, from desk-based assessments and interim reports through to publication. Charlotte became a member of the Association of Archaeological Illustrators and Surveyors in 2009 (this subsequently became incorporated into the Institute for Archaeologists), and in 2010 undertook a masters degree in archaeology at the University of Cambridge.

**FINDS  
Leigh****AND****ARCHIVE****ASSISTANT Adam**

*Experience:* Adam joined AS in January 2012. In his time with the company he has helped process hundreds of finds from a variety of sites going on to concord them. Adam has helped prepare a large number of sites for deposition with museums making sure that the finds are prepared in strict accordance with the guidelines and requirements laid out by the receiving museum.

**ASSISTANT ARCHIVES OFFICER****Karen Cleary**

*Experience:* Karen started her administrative career as Youth Training Administrator for a training company (TSMA Ltd) in 1993, where she provided administrative support for NVQ Assessors' of trainees and apprentices on the youth training scheme and in work placements they'd helped set up. Amongst her administrative duties she was principally in charge of preparing the Training Credits Claims and sending off for



government funding. She gained NVQ's Level's 2 and 3 in Administration whilst working in this role. Karen started out with AS as Office Assistant in February 2009 and within a few months was promoted to Archives Assistant. Principally her role involves the preparation of Archaeological archives for long term deposition with museums. She has developed a good understanding of the preparation process and follows each individual museum's guidelines closely. She has a good working knowledge of Microsoft Office and is competent with *FileZilla*- Digital File Transfer software and *Fastsum*-Checksum Creation software.

## **ARCHAEOLOGICAL SOLUTIONS: PRINCIPAL SPECIALISTS**

GEOPHYSICAL SURVEYS	Stratascan Ltd
AIR PHOTOGRAPHIC ASSESSMENTS	Air Photo Services
PHOTOGRAPHIC SURVEYS	Ms K Henry
PREHISTORIC POTTERY	Mr A Peachey
ROMAN POTTERY	Mr A Peachey
SAXON & MEDIEVAL POTTERY	Mr P Thompson
POST-MEDIEVAL POTTERY	Mr P Thompson
FLINT	Mr A Peachey
GLASS	H Cool
COINS	British Museum, Dept of Coins & Medals
METALWORK & LEATHER	Ms Q Mould, Ms N Crummy
SLAG	Ms J Cowgill
ANIMAL BONE	Dr J Cussans
HUMAN BONE:	Ms J Curl
ENVIRONMENTAL CO-ORDINATOR	Dr R Scaife
POLLEN AND SEEDS:	Dr R Scaife
CHARCOAL/WOOD	Dr J Summers
SOIL MICROMORPHOLOGY	Dr R MacPhail, Dr C French
CARBON-14 DATING:	English Heritage Ancient Monuments Laboratory (for advice).
CONSERVATION	University of Leicester

## PHOTOGRAPHIC INDEX



1

General shot of site before excavation



2

Post excavation shot of Trench 1



3

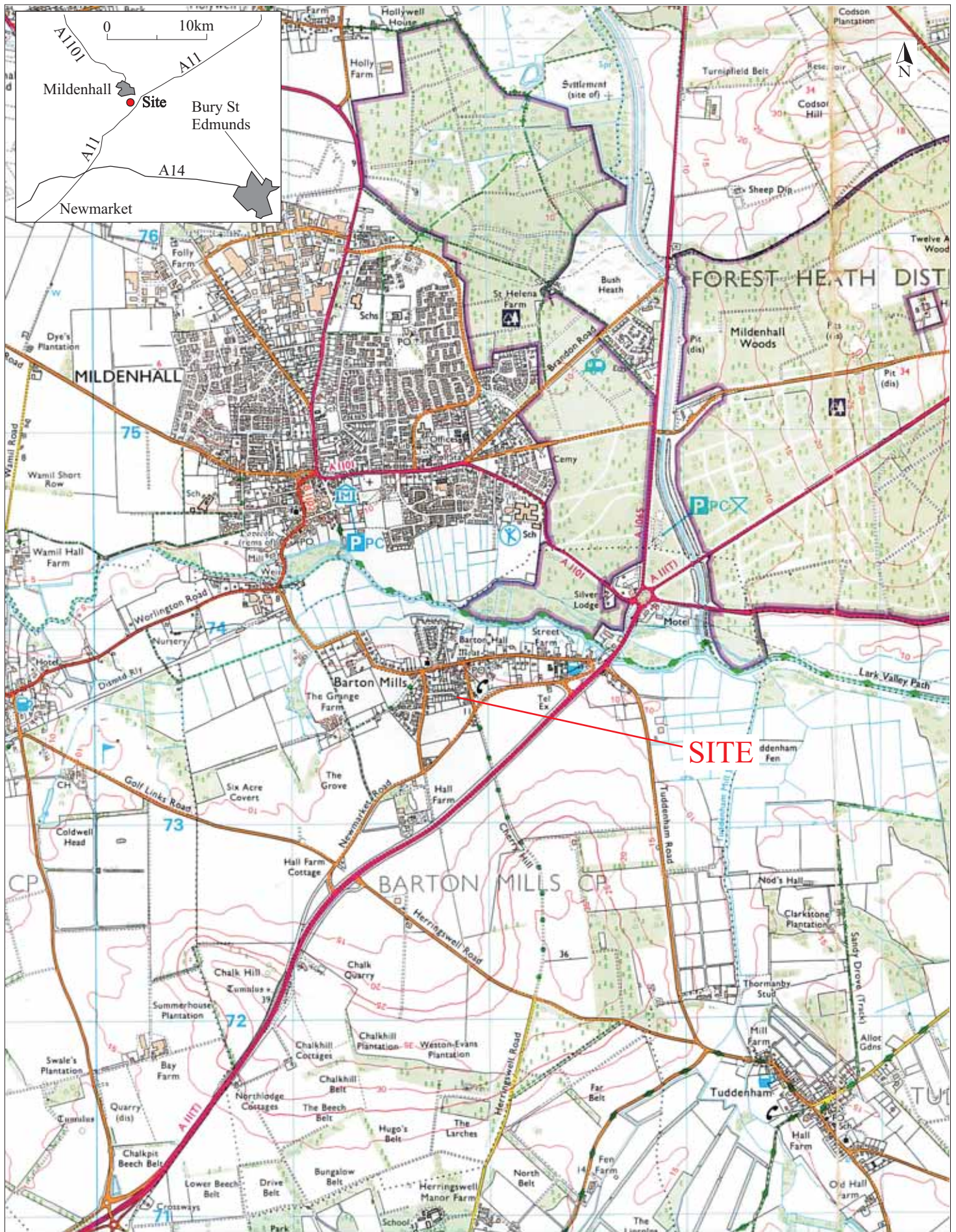
Post excavation shot of Trench 2



4

Sample section 1A





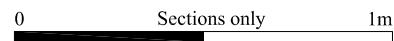
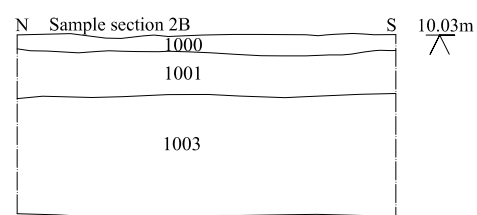
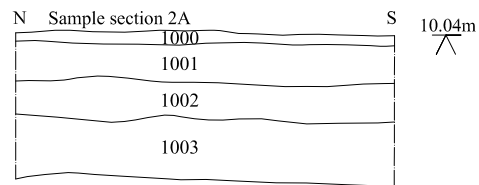
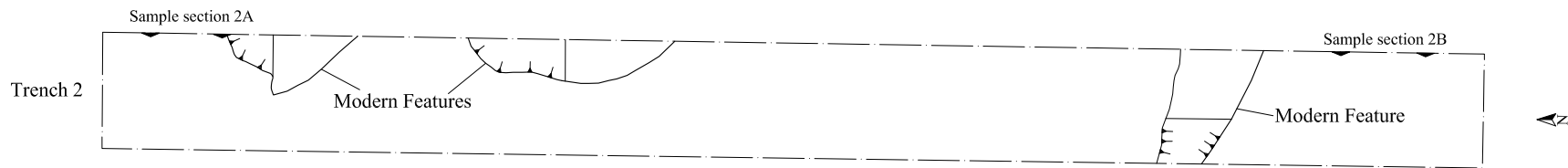
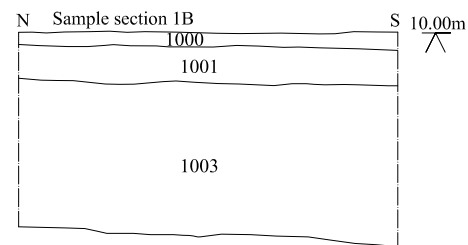
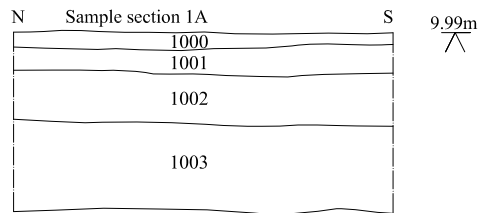
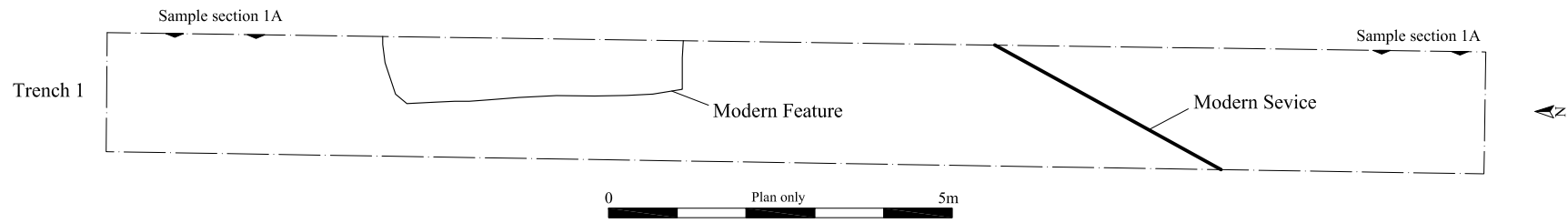
Reproduced from the 1999 Ordnance Survey 1:25000 map with the permission of Her Majesty's Stationery Office. © Crown copyright Archaeological Solutions Ltd Licence number 100036680

Archaeological Solutions Ltd  
**Fig. 1 Site location plan**  
 Scale 1:25,000 at A4





*Archaeological Solutions Ltd*  
**Fig. 2 Detailed site location plan**  
Scale 1:500 at A4



*Archaeological Solutions Ltd*

**Fig. 3 Trench plans and sections**

Scale 1:100 and 1:20 at A4



0 25m

Archaeological Solutions Ltd  
**Fig. 4 Proposed development**  
 Scale 1:500 at A4