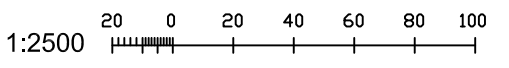
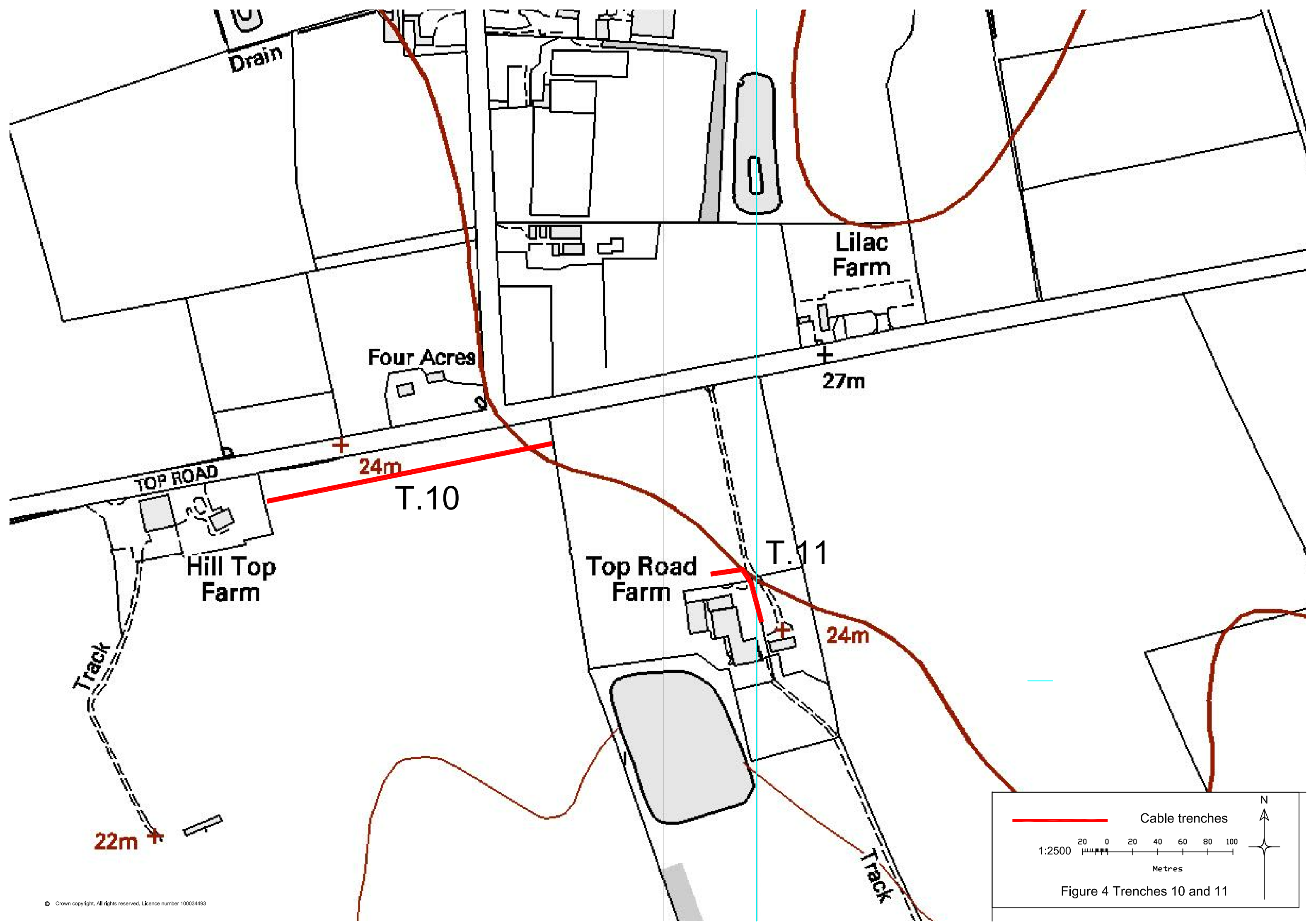
 Cable trenches  
 1:2500  Metres  
 Figure 3 Trenches 8 and 9



Drain

Lilac Farm

Four Acres

TOP ROAD

24m

T.10

27m

Hill Top Farm

Top Road Farm

T.11

24m

Track

22m

Track

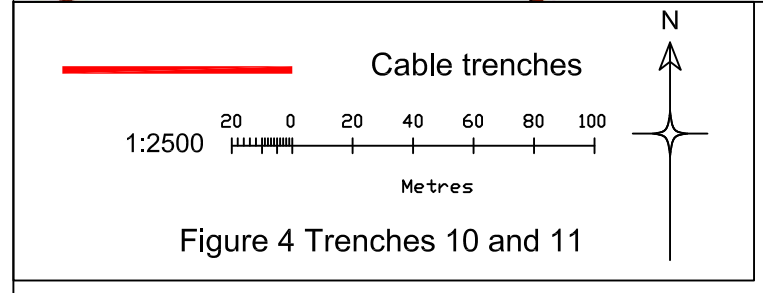


Figure 4 Trenches 10 and 11



Plate 1 The northern east-west arm of trench 1 during excavations at the equestrian centre, viewed from the west.



Plate 2 The sequence of deposits revealed in the first section of trench 1 to be excavated, viewed from the south.



Plate 3 Trench 1 looking north.



Plate 4 Trench 1 looking south through the wooded area to Top Road.