network archaeology

CONTEXT RECORD

© 2016

Project code HS2C	Sub-division 1C20 / WIDAR		Context no. 000
Same as	Fill of/Filled by (circle)	Group no.	Accession no.
		Structure group	

Description

NATURAL

Cut ○

1. Location
2. Shape in plan
3. Orientation
4. Profile
5. Dimensions (m)
6. Clarity of edge
7. Weather and ground conditions
8. Other

Group ○

1. Includes
2. Description

Fill ○ **Layer** ○

1. Location
2. Soil matrix: colour, texture, consistency
3. Inclusions
4. Clarity of horizon
5. Dimensions (m)
6. Method of excav.
7. Weather and ground conditions
8. Other
9. Finds (additional info)

9. Brief summary of finds

Sketches

NATURAL

Co-ordinates

1. E N
2. E N

Stratigraphic matrix

This context

	Sheet No	Drawing No
Plans		
Sections		
Samples		
Registered finds		
Digital photo nos.		
B+W film nos.		
Slide film nos.		
GPS nos.		

Interpretation and discussion

NATURAL

Excavated and date CF	Recorded and date CF	Site check	Post-ex check

networks archaeology

CONTEXT RECORD

© 2016

Project code: HS2C	Sub-division: 1C20 / WDA2		Context no.: 001
Same as	Fill of/Filled by (circle)	Group no.	Accession no.
		Structure group	

Description

SUB - SOIL

Cut ○
1. Location
2. Shape in plan
3. Orientation
4. Profile
5. Dimensions (m)
6. Clarity of edge
7. Weather and ground conditions
8. Other

Group ○
1. Includes
2. Description

Fill ○ **Layer** ○
1. Location
2. Soil matrix: colour, texture, consistency
3. Inclusions
4. Clarity of horizon
5. Dimensions (m)
6. Method of excav.
7. Weather and ground conditions
8. Other
9. Finds (additional info)

9. Brief summary of finds

Sketches

SUB - SOIL

Co-ordinates

1.	E	N
2.	E	N

Stratigraphic matrix

This context

	Sheet No	Drawing No
Plans		
Sections		
Samples		
Registered finds		
Digital photo nos.		
B+W film nos.		
Slide film nos.		
GPS nos.		

Interpretation and discussion

SUB - SOIL

Excavated and date: CF	Recorded and date: CF	Site check	Post-ex check

network archaeology

CONTEXT RECORD

© 2016

Project code: HS2C	Sub-division: 1C20 / WNDAE		Context no.: 002
Same as	Fill of/Filled by (circle)	Group no.	Accession no.
		Structure group	

Description

TOPSOIL

Cut ○
1. Location
2. Shape in plan
3. Orientation
4. Profile
5. Dimensions (m)
6. Clarity of edge
7. Weather and ground conditions
8. Other

Group ○
1. Includes
2. Description

Fill ○ **Layer** ○
1. Location
2. Soil matrix: colour, texture, consistency
3. Inclusions
4. Clarity of horizon
5. Dimensions (m)
6. Method of excav.
7. Weather and ground conditions
8. Other
9. Finds (additional info)

9. Brief summary of finds

Sketches

TOPSOIL.

Co-ordinates

1. E N
2. E N

Stratigraphic matrix

This context

	Sheet No	Drawing No
Plans		
Sections		
Samples		
Registered finds		
Digital photo nos.		
B+W film nos.		
Slide film nos.		
GPS nos.		

Interpretation and discussion

TOPSOIL

Excavated and date: CF	Recorded and date: CF	Site check	Post-ex check

Project Code:	HS2C14	Sub-division	1C20 / WIDAR	Context no:	003
Same as		Fill of / Filled by (circle) 004.	Group no. / Structure group	Accession no:	

Cut ∅

1. Location
2. Shape in plan
3. Orientation
4. Profile
5. Dimensions (m)
6. Clarity of edge
7. Weather and ground conditions
8. Other

Group ○

1. Includes
2. Description

Fill ○ **Layer** ○

1. Location
2. Soil matrix: colour texture, consistency
3. Inclusions
4. Clarity of horizon
5. Dimensions (m)
6. Method of excav.
7. Weather and ground conditions
8. Other
9. Finds (nature/Interpretation)

Description

1. NEAR SOUTHERN EDGE OF STRIP AREA
2. SUB CIRCULAR
3. SECTION LINE EAST-WEST, NORTH FACING SECTION
4. MODERATELY SLOPING SIDES to A ROUNDED BASE.
5. W = 0.44 D = 0.16
6. CLEAR
7. DRY / DAMP.
8

9. Notes on finds

Sketches

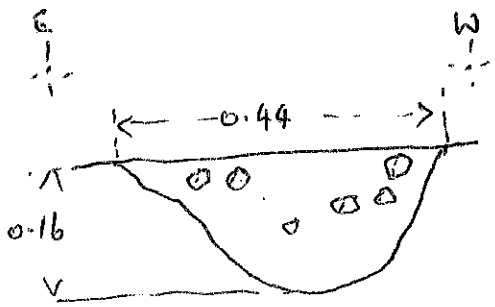

Co-ordinates

1.	E	N
2.	E	N

Stratigraphic matrix

	004		
This context	003		
		000	

	Sheet No	Drawing No
Plans	GPS	
Sections	2	01
Samples		
Registered finds		
Digital photo nos.	130, 131.	
B+W film nos.		
Slide film nos.		
GPS nos.		

Interpretation and discussion

A SMALL SHALLOW PIT WITH NOTHING to INDICATE AGE OR USE.

Excavated and date	Recorded and date	Site check	Post-ex check
8/12/20 TGA	9/12/20 TGA.		

Project Code:	HS2C14	Sub-division	1C20 / WIDENING AR	Context no:	004
Same as		Fill of / Filled by (circle) 003.	Group no. / Structure group	Accession no:	

Description

1. NEAR SOUTHERN EDGE OF STRIP AREA.
2. MID-BROWN GRITTY SILT
3. ROUNDED PEBBLES, SUB ANGULAR FIBBS OF FLINT.
4. CLEAR
5. W = 0.44 D = 0.16
6. HAND DUG
7. DRY / DAMP.
8

Cut	Fill	Layer
1. Location	1. Location	
2. Shape in plan	2. Soil matrix: colour texture, consistency	
3. Orientation	3. Inclusions	
4. Profile	4. Clarity of horizon	
5. Dimensions (m)	5. Dimensions (m)	
6. Clarity of edge	6. Method of excav.	
7. Weather and ground conditions	7. Weather and ground conditions	
8. Other	8. Other	
Group	9. Finds (nature/interpretation)	
1. Includes		
2. Description		

9. Notes on finds

NONE.

Sketches

SEE 003.

Co-ordinates

1.	E	N
2.	E	N

Stratigraphic matrix

	001 (SVD)		
This context	004		
		003	

	Sheet No	Drawing No
Plans		
Sections	2	01
Samples		
Registered finds		
Digital photo nos.	130, 131	
B+W film nos.		
Slide film nos.		
GPS nos.		

Interpretation and discussion

WASH IN MATERIAL FROM THE SURROUNDING AREA

Excavated and date	Recorded and date	Site check	Post-ex check
8/12/20 TGA	9/12/20 TGA.		

Project Code:	HS2C14	Sub-division	1C20 / WIDER AR	Context no:	005

Same as	Fill of / Filled by (circle)	Group no.	Accession no:
	006.	Structure group	

Description

1. NORTH END OF STRIP AREA.
2. SUB CIRCULAR.
3. SECTION LINE W - E, SOUTH FACING SECT.
4. MODERATE TO STEEP SIDES TO A ROUNDED BASE.
5. W = 0.65 D = 0.17
6. CLEAR
7. DRY / DAMP.
8.

Cut ⊘	Fill ○ Layer ○
1. Location	1. Location
2. Shape in plan	2. Soil matrix: colour texture, consistency
3. Orientation	3. Inclusions
4. Profile	4. Clarity of horizon
5. Dimensions (m)	5. Dimensions (m)
6. Clarity of edge	6. Method of excav.
7. Weather and ground conditions	7. Weather and ground conditions
8. Other	8. Other
Group ○	9. Finds (nature/Interpretation)
1. Includes	
2. Description	

9. Notes on finds

Sketches

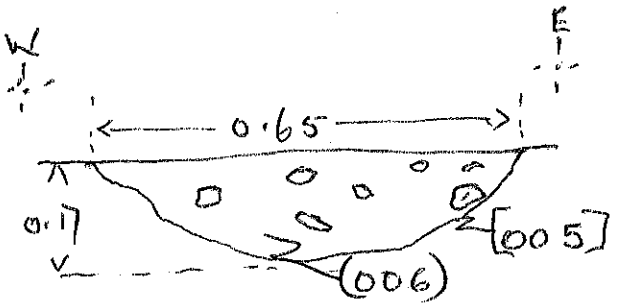

Co-ordinates

1.	E	N
2.	E	N

Stratigraphic matrix

	006		
This context	005		
		000	

	Sheet No	Drawing No
Plans	GPS	
Sections	2	02.
Samples		
Registered finds		
Digital photo nos.	132 133.	
B+W film nos.		
Slide film nos.		
GPS nos.		

Interpretation and discussion

A SMALL, STANDARD PIT. NO INDICATION FOR USE, NO FINDS TO ALLOW DATING.

Excavated and date	8/12/20 TGA	Recorded and date	9/12/20 TGA.	Site check		Post-ex check	

Project Code:	HS2C14	Sub-division	1C20 / WIDENING AR	Context no:	006
Same as		Fill of/Filled by (circle) 005	Group no. / Structure group	Accession no:	

Description

1. NORTH END OF STRIP AREA.
2. MID BROWN GRITTY SILT.
3. ROUNDED PEBBLES + SUB ANGULAR PIECES OF FLINT.
4. CLEAR.
5. W = 0.65 D = 0.17
6. HAND DUG
7. DRY/DAMP.
8 —

Cut ○

1. Location
2. Shape in plan
3. Orientation
4. Profile
5. Dimensions (m)
6. Clarity of edge
7. Weather and ground conditions
8. Other

Group ○

1. Includes
2. Description

Fill ∅ **Layer** ○

1. Location
2. Soil matrix: colour texture, consistency
3. Inclusions
4. Clarity of horizon
5. Dimensions (m)
6. Method of excav.
7. Weather and ground conditions
8. Other
9. Finds (nature/Interpretation)

9. Notes on finds

NONE.

Sketches

SEE 005.

Co-ordinates

1.	E	N
2.	E	N

Stratigraphic matrix

	001 (SUB)		
This context	006		
		005	

	Sheet No	Drawing No
Plans		
Sections	2	02.
Samples	18	
Registered finds		
Digital photo nos.	132 133.	
B+W film nos.		
Slide film nos.		
GPS nos.		

Interpretation and discussion

PROBABLY A WASH IN MATERIAL FROM THE SURROUNDING AREA.

Excavated and date	Recorded and date	Site check	Post-ex check
8/12/20 TGA	9/12/20 TGA.		

netw rk

CONTEXT RECORD

© 2016

Project code HS2014	Sub-division IC20 / WIDEAR		Context no. 007
Same as	Fill of/Filled by (circle) 008	Group no. / Structure group	Accession no.

Description

1. NORTH CORNER OF STRIP AREA NEAR COMPOUND.
2. SUB CIRCULAR
3. SECTION LINE N-S. EAST FACING SECTION
4. STEEP SIDED TO A FLAT BASE
5. D = 0.23 W = 0.72.
6. CLEAR.
7. DRY / DAMP
8. —

Cut ✓ ○

1. Location
2. Shape in plan
3. Orientation
4. Profile
5. Dimensions (m)
6. Clarity of edge
7. Weather and ground conditions
8. Other

Group ○

1. Includes
2. Description

Fill ○ **Layer** ○

1. Location
2. Soil matrix: colour, texture, consistency
3. Inclusions
4. Clarity of horizon
5. Dimensions (m)
6. Method of excav.
7. Weather and ground conditions
8. Other
9. Finds (additional info)

9. Brief summary of finds

Sketches

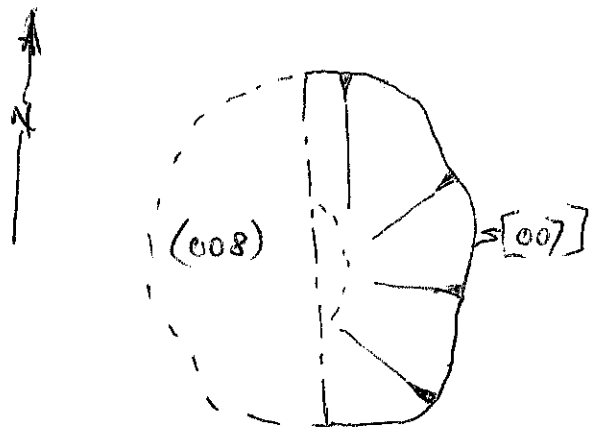

Co-ordinates

1.	E	N
2.	E	N

Stratigraphic matrix

	008		
This context	007		
		000	

	Sheet No	Drawing No
Plans	GP5	
Sections	02	003
Samples		
Registered finds		
Digital photo nos.	134 135	
B+W film nos.		
Slide film nos.		
GPS nos.		

Interpretation and discussion

A SMALL PIT POSSIBLY CREATED BY REMOVAL OF VEGETATION OR A POST REMOVAL SITUATION.

Excavated and date 8/12/20 TGA	Recorded and date 9/12/20 TGA	Site check	Post-ex check

Project Code:	HS2C14	Sub-division	IC20 / WIDENING AR	Context no:	(008)
Same as		Fill of/Filled by (circle) 007	Group no. / Structure group	Accession no:	

Description

1. NORTH CORNER OF STRIP AREA NEAR COMPOUND.
2. DARK BROWN GRITTY CLAY
3. ROUNDED PEBBLES. & SUB ANGULAR PIECES OF FLINT.
4. CLEAR.
5. W = 0.72 D = 0.23
6. HAND DUG
7. DRY / DAMP
8.

Cut ○	Fill ✓ Layer ○
1. Location	1. Location
2. Shape in plan	2. Soil matrix: colour texture, consistency
3. Orientation	3. Inclusions
4. Profile	4. Clarity of horizon
5. Dimensions (m)	5. Dimensions (m)
6. Clarity of edge	6. Method of excav.
7. Weather and ground conditions	7. Weather and ground conditions
8. Other	8. Other
Group ○	9. Finds (nature/interpretation)
1. Includes	
2. Description	

9. Notes on finds

None.

Sketches

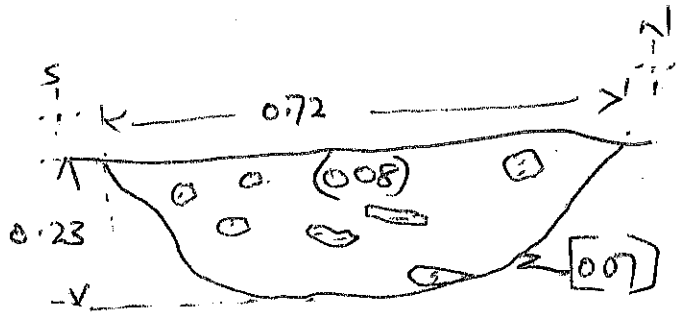

Co-ordinates

1.	E	N
2.	E	N

Stratigraphic matrix

	001 (SUB)		
This context	008		
		007	

	Sheet No	Drawing No
Plans		
Sections	02	03.
Samples	17	
Registered finds		
Digital photo nos.	134 135.	
B+W film nos.		
Slide film nos.		
GPS nos.		

Interpretation and discussion

A GRITTY CLAY DEPOSIT, A RESULT OF A HOLE/PIT BEING LEFT OPEN.

Excavated and date	Recorded and date	Site check	Post-ex check
8/12/20 TGA	9/12/20 TGA.		

CONTEXT RECORD

© 2018

Project Code:	HS2C14	Sub-division	1C20/WID AR	Context no:	009
Same as	~~Fill of~~/Filled by (circle) 010	Group no. / Structure group		Accession no:	

Description

1 NORTH CORNER OF SITE
2 RECTANGULAR
3 E ↔ W
4 STEEP SIDES FLATTISH BASE
5 L 0.95m (EXCAVATED) x W 0.7m x D 0.2m
6 MODERATE
7 COLD MOIST

Cut ∅	Fill ○ / Layer ○
1. Location	1. Location
2. Shape in plan	2. Soil matrix: colour texture, consistency
3. Orientation	3. Inclusions
4. Profile	4. Clarity of horizon
5. Dimensions (m)	5. Dimensions (m)
6. Clarity of edge	6. Method of excav.
7. Weather and ground conditions	7. Weather and ground conditions
8. Other	8. Other
Group ○	**9. Finds** (nature/Interpretation)
1. Includes	
2. Description	

9. Notes on finds

Sketches

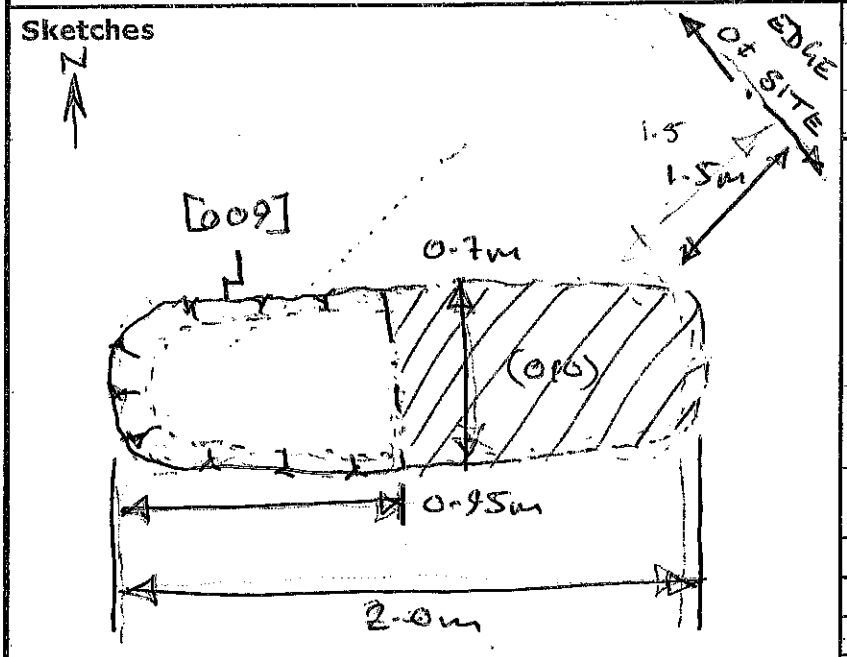

Co-ordinates

1.	E	N
2.	E	N

Stratigraphic matrix

		010	
This context: 009			
	000		

	Sheet No	Drawing No
Plans	GPS	
Sections	2	004
Samples	~~[illegible]~~	
Registered finds	✓	
Digital photo nos.	72,73	
B+W film nos.		
Slide film nos.		
GPS nos.		

Interpretation and discussion

CUT OF RECTANGULAR PIT IN NORTH CORNER OF SITE – WITH FLATTISH BASE

Excavated and date	Recorded and date	Site check	Post-ex check
BP 08 12 20	BP 09 12 20		

CONTEXT RECORD

© 2018

AR

Project Code:	HS2C14	Sub-division	1C20/ WID ~~[illegible]~~	Context no:	(010)
Same as		Fill of/~~Filled by~~ (circle) 009	Group no. / Structure group	Accession no:	

Cut ○

1. Location
2. Shape in plan
3. Orientation
4. Profile
5. Dimensions (m)
6. Clarity of edge
7. Weather and ground conditions
8. Other

Group ○

1. Includes
2. Description

Fill ⊘ **Layer** ○

1. Location
2. Soil matrix: colour texture, consistency
3. Inclusions
4. Clarity of horizon
5. Dimensions (m)
6. Method of excav.
7. Weather and ground conditions
8. Other
9. **Finds** (nature/interpretation)

Description

1 FILL OF RECTANGULAR FEATURE
2 SOFT MID GREY BROWN SILTY SAND
3 SOME ROUNDED PEBBLES AND ANGULAR STONES ~~[illegible]~~ INCLUSIONS NEAR BASE
4 FAIR
5 L 0.95m (EXCAVATED) x W 0.7m x D 0.2m
6. SHOVEL / TROWEL
7 COLD MOIST

9. Notes on finds

Sketches

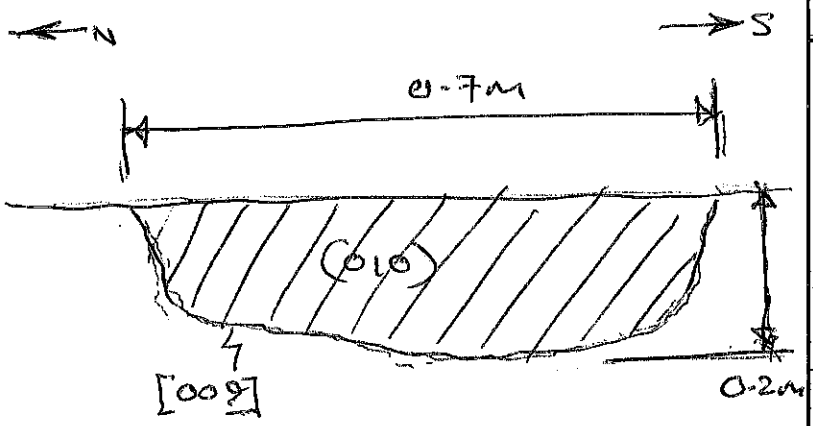

Co-ordinates

1.	E	N
2.	E	N

Stratigraphic matrix

		001	
This context	010		
	009		

	Sheet No	Drawing No
Plans	GPS	
Sections	2	004
Samples	001	
Registered finds		
Digital photo nos.	72,73	
B+W film nos.		
Slide film nos.		
GPS nos.		

Interpretation and discussion

FILL OF RECTANGULAR PIT [009]
SAMPLED ^ 001 v

Excavated and date	BP 08 12 20	Recorded and date	BP 08 12 20	Site check		Post-ex check	

CONTEXT RECORD

© 2018

AR

Project Code:	HS2C14	Sub-division	1C20 / WIDCOT	Context no:	[011]
Same as		~~Fill of~~/Filled by (circle) 012	Group no. / Structure group	Accession no:	

Cut ∅

1. Location
2. Shape in plan
3. Orientation
4. Profile
5. Dimensions (m)
6. Clarity of edge
7. Weather and ground conditions
8. Other

Group ○

1. Includes
2. Description

Fill ○ **Layer** ○

1. Location
2. Soil matrix: colour texture, consistency
3. Inclusions
4. Clarity of horizon
5. Dimensions (m)
6. Method of excav.
7. Weather and ground conditions
8. Other
9. **Finds** (nature/Interpretation)

9. Notes on finds

Description

1 NORTH CORNER OF SITE
2 SUBRECTANGULAR
3 N ~~→~~ S
4 CONCAVE
5 L 1.4m (EXCAVATED) x W 0.4m (EXCAVATED) x D 0.25m
6 CLEAR
7 COLD, MOIST

Sketches

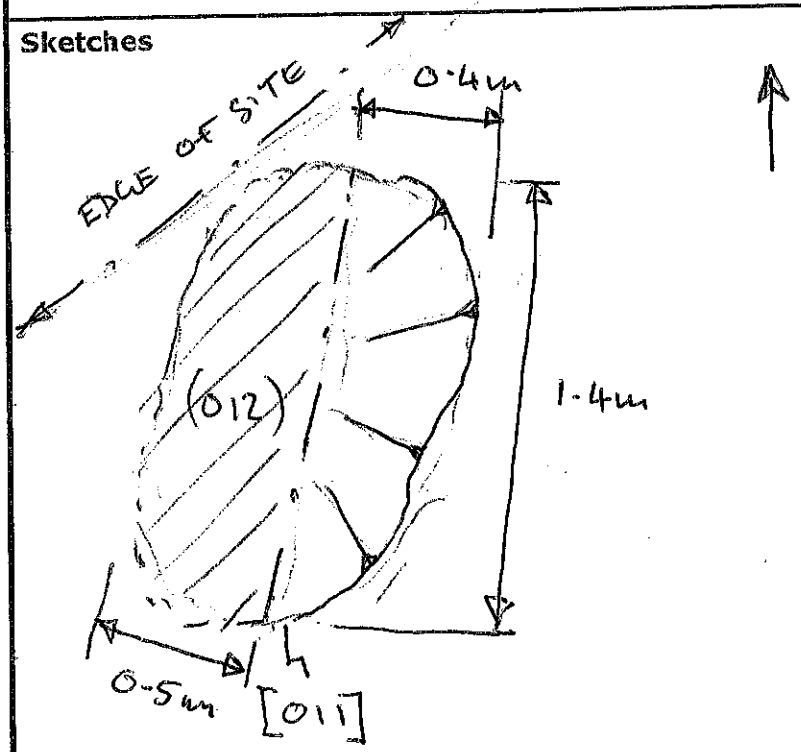

Co-ordinates

1. E	N	
2. E	N	

Stratigraphic matrix

		012	
This context	011		
	000		

	Sheet No	Drawing No
Plans	GPS	
Sections	2	005
Samples		
Registered finds		
Digital photo nos.	74, 75	
B+W film nos.		
Slide film nos.		
GPS nos.		

Interpretation and discussion

CUT OF SUBRECTANGULAR PIT WITH CONCAVE BASE IN NORTHERN CORNER OF SITE

Excavated and date	Recorded and date	Site check	Post-ex check
FG 08 12 20	BD 09 12 20		

CONTEXT RECORD

© 2018

Project Code:	HS2C14	Sub-division	1020 / WID ~~PIT~~ AR	Context no:	(012)
Same as		Fill of/~~Filled by~~ (circle) 011	Group no. / Structure group	Accession no:	

Cut ○
1. Location
2. Shape in plan
3. Orientation
4. Profile
5. Dimensions (m)
6. Clarity of edge
7. Weather and ground conditions
8. Other

Group ○
1. Includes
2. Description

Fill ∅ **Layer** ○
1. Location
2. Soil matrix: colour texture, consistency
3. Inclusions
4. Clarity of horizon
5. Dimensions (m)
6. Method of excav.
7. Weather and ground conditions
8. Other
9. **Finds** (nature/interpretation)

Description

1 FILL OF SUBRECTANGULAR PIT
2 MEDIUM MID BROWN SANDY SILT
3 ANGULAR STONE INCLUSIONS
4 CLEAR
5 L 1.4m (EXCAVATED) x W 0.4m (EXCAVATED) x D 0.25m
6 TROWEL, SHOVEL
7 COLD MOIST

9. Notes on finds

Sketches

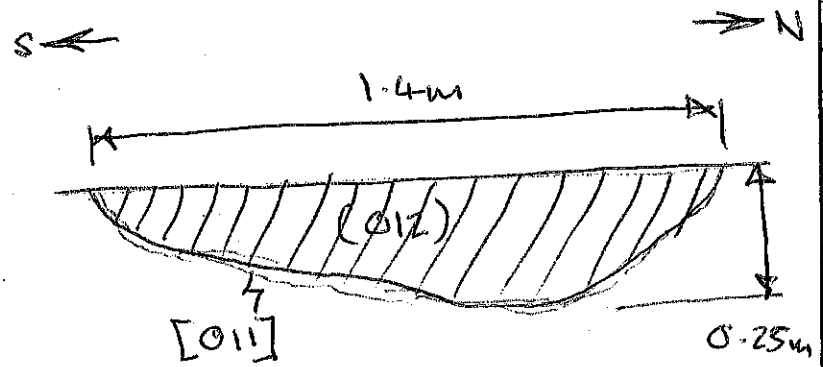

Co-ordinates

1.	E	N
2.	E	N

Stratigraphic matrix

	001		
		012	
		011	

This context: 012

	Sheet No	Drawing No
Plans	GPS	
Sections	2	005
Samples	16	
Registered finds		
Digital photo nos.	74,75	
B+W film nos.		
Slide film nos.		
GPS nos.		

Interpretation and discussion

FILL OF SUBRECTANGULAR PIT [011]

Excavated and date	Recorded and date	Site check	Post-ex check
FG 08.12.20	BP 08.12.20		

CONTEXT RECORD

© 2018

AR

Project Code:	HS2C14	Sub-division	1C20 / WID ~~124~~	Context no:	[013]
Same as		~~Fill of~~/Filled by (circle) 014	Group no. / Structure group	Accession no:	

Cut ∅

1. Location
2. Shape in plan
3. Orientation
4. Profile
5. Dimensions (m)
6. Clarity of edge
7. Weather and ground conditions
8. Other

Group ○

1. Includes
2. Description

Fill ○ **Layer** ○

1. Location
2. Soil matrix: colour texture, consistency
3. Inclusions
4. Clarity of horizon
5. Dimensions (m)
6. Method of excav.
7. Weather and ground conditions
8. Other
9. **Finds** (nature/interpretation)

Description

1 NORTH CORNER OF SITE
2 SUBRECTANGULAR
3 E ↔ W
4 STEEP SIDES FLATTISH BASE
5 L 0.3m x W 0.25m x D 0.17m
6 MODERATE
7 ~~[illegible]~~ COCD, MOIST

9. Notes on finds

Sketches

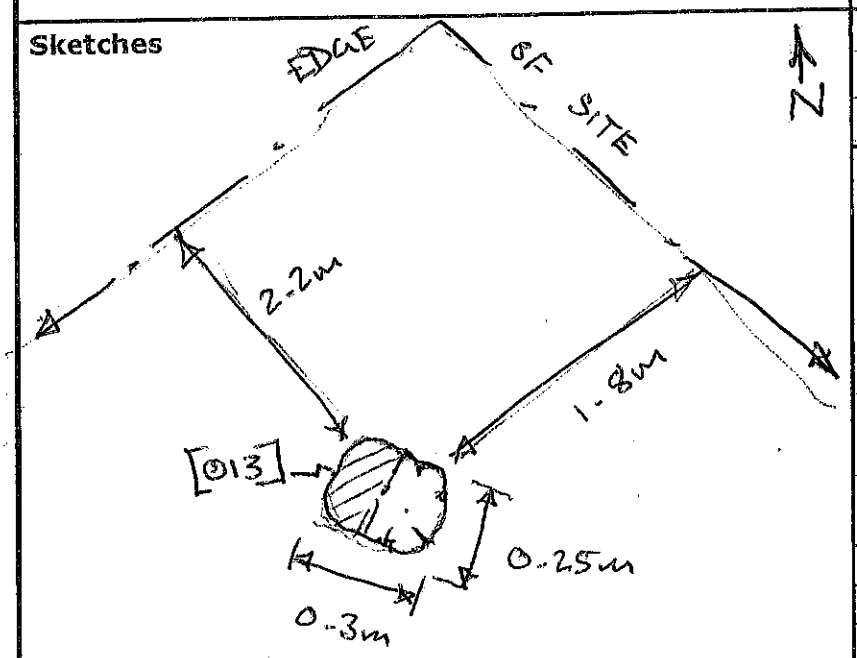

Co-ordinates

1.	E	N
2.	E	N

Stratigraphic matrix

		014	
This context: 013			
	000		

	Sheet No	Drawing No
Plans	GPS	
Sections	2	006
Samples		
Registered finds		
Digital photo nos.	76,77	
B+W film nos.		
Slide film nos.		
GPS nos.		

Interpretation and discussion

CUT OF POSTHOLE LOCATED IN NORTH CORNER OF SITE - WITHIN TREE THROW

Excavated and date	Recorded and date	Site check	Post-ex check
FG 08 12 20	BD 08 12 20		

CONTEXT RECORD

© 2018

AR

Project Code:	HS2C14	Sub-division	1C20 / WIDBT	Context no:	(014)
Same as		Fill of/~~Filled by~~ (circle) 013	Group no. / Structure group	Accession no:	

Description

1. FILL OF POSTHOLE
2. MEDIUM MID GRAY BROWN SANDY SILT
3. SOME SUBANGULAR STONE INCLUSIONS
4. MODERATE
5. L 0.3m x W 0.25m x D 0.17m
6. TROWEL
7. COLD MOIST

Cut ○	Fill ⊘ Layer ○
1. Location	1. Location
2. Shape in plan	2. Soil matrix: colour texture, consistency
3. Orientation	3. Inclusions
4. Profile	4. Clarity of horizon
5. Dimensions (m)	5. Dimensions (m)
6. Clarity of edge	6. Method of excav.
7. Weather and ground conditions	7. Weather and ground conditions
8. Other	8. Other
Group ○	**9. Finds** (nature/interpretation)
1. Includes	
2. Description	

9. Notes on finds

Sketches

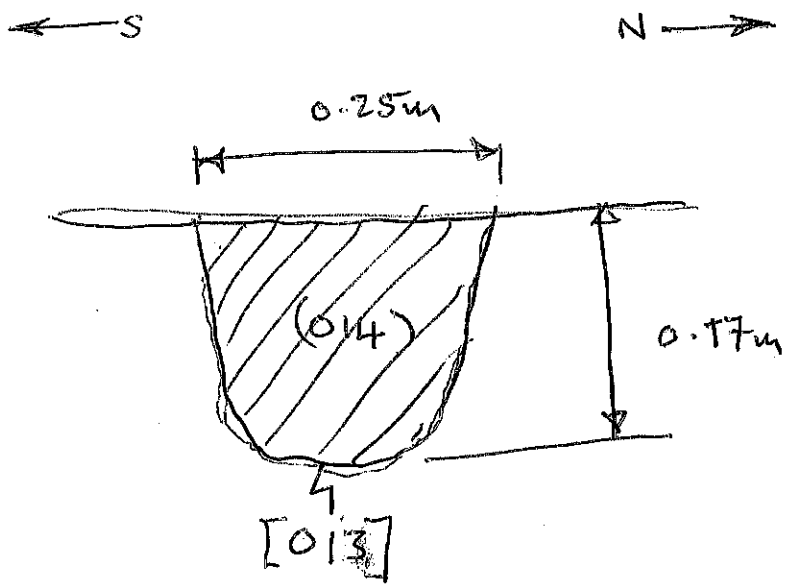

Co-ordinates

1.	E	N
2.	E	N

Stratigraphic matrix

		001	
This context	014		
	013		

	Sheet No	Drawing No
Plans	GPS	
Sections	2	066
Samples	15	
Registered finds		
Digital photo nos.	76,77	
B+W film nos.		
Slide film nos.		
GPS nos.		

Interpretation and discussion

FILL OF POSTHOLE [013]

Excavated and date	Recorded and date	Site check	Post-ex check
FG 08 12 20	BP 09 12 20		

CONTEXT RECORD

© 2018

AR

Project Code:	HS2C14	Sub-division	1C20 / WID ~~OT~~	Context no:	[015]
Same as		~~Fill of~~/Filled by (circle) 016	Group no. / Structure group	Accession no:	

Description

1 SW EDGE OF SITE
2 SQUAREISH
3 NE ~~↔~~ SW
4 STEEP SIDES – CONCAVE BASE
5 L 0.7m x W 0.7m x D 0.25m
6 FAIR
7 COLD MOIST

Cut ∅	Fill ○ Layer ○
1. Location	1. Location
2. Shape in plan	2. Soil matrix: colour texture, consistency
3. Orientation	3. Inclusions
4. Profile	4. Clarity of horizon
5. Dimensions (m)	5. Dimensions (m)
6. Clarity of edge	6. Method of excav.
7. Weather and ground conditions	7. Weather and ground conditions
8. Other	8. Other
Group ○	**9. Finds** (nature/interpretation)
1. Includes	
2. Description	

9. Notes on finds

Sketches

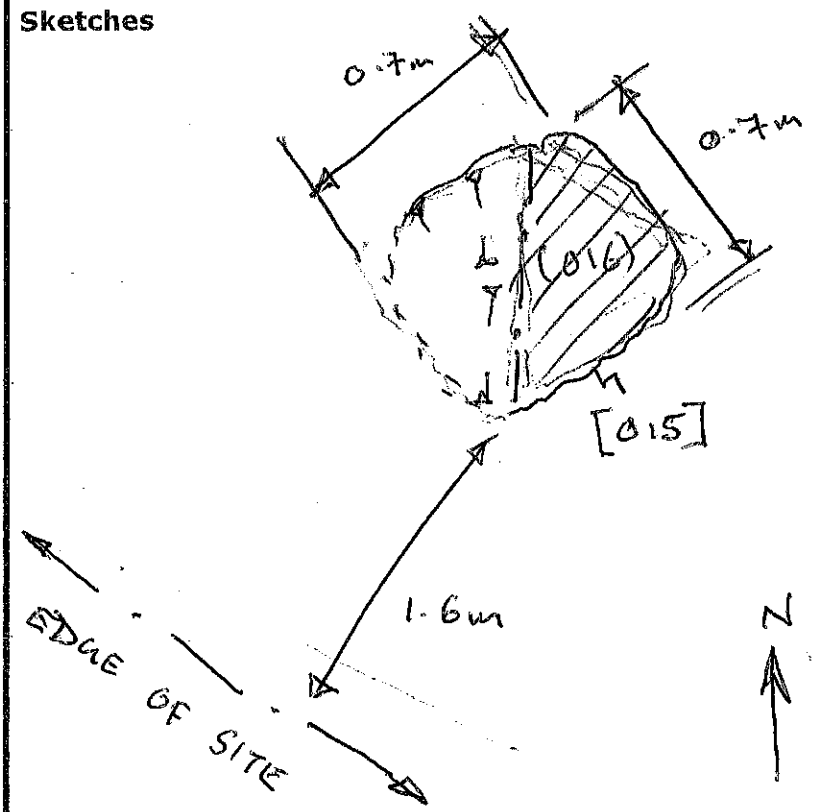

Co-ordinates

1.	E	N
2.	E	N

Stratigraphic matrix

		016	
This context	015		
	000		

	Sheet No	Drawing No
Plans	GPS	
Sections	2	007
Samples		
Registered finds		
Digital photo nos.	78,79	
B+W film nos.		
Slide film nos.		
GPS nos.		

Interpretation and discussion

CUT OF ~~SQUARE~~ POSSIBLE SQUARE PIT OR TREE BOLE

Excavated and date	Recorded and date	Site check	Post-ex check
EG 08 12 20	BP 09 12 20		

CONTEXT RECORD

© 2018

AR

Project Code:	HS2C14	Sub-division	IC20/ WID	Context no:	(016)
Same as		Fill of/~~Filled by~~ (circle) 015	Group no. / Structure group	Accession no:	

Description

1. FILL OF SQUAREISH PIT
2. MEDIUM MID TO DARK GREY BROWN SILTY SAND
3. ANGULAR AND SUBANGULAR STONE INCLUSIONS
4. GOOD
5. L 0.7m x W 0.7m x D 0.25m
6. SHOVEL, TROWEL
7. COLD, MOIST

Cut ○	Fill ⊘ Layer ○
1. Location	1. Location
2. Shape in plan	2. Soil matrix: colour texture, consistency
3. Orientation	3. Inclusions
4. Profile	4. Clarity of horizon
5. Dimensions (m)	5. Dimensions (m)
6. Clarity of edge	6. Method of excav.
7. Weather and ground conditions	7. Weather and ground conditions
8. Other	8. Other
Group ○	**9. Finds** (nature/interpretation)
1. Includes	
2. Description	

9. Notes on finds

Sketches

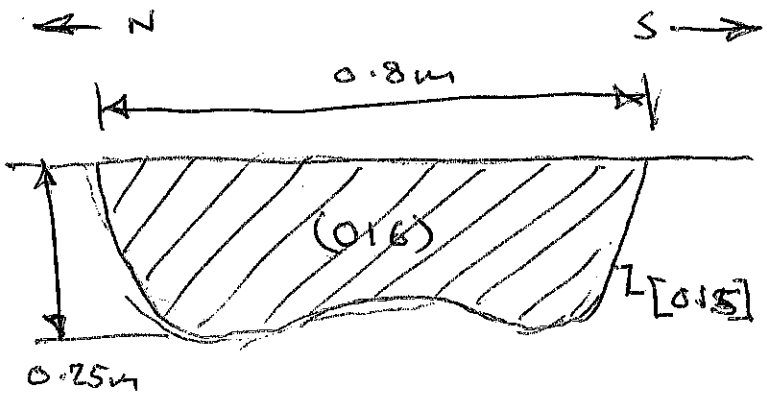

Co-ordinates

1.	E	N
2.	E	N

Stratigraphic matrix

		001	
This context	016		
	015		

	Sheet No	Drawing No
Plans	GPS	
Sections	2	007
Samples		
Registered finds		
Digital photo nos.	78,79	
B+W film nos.		
Slide film nos.		
GPS nos.		

Interpretation and discussion

FILL OF SQUARE PIT [015]

Excavated and date	Recorded and date	Site check	Post-ex check
FG 08 12 20	BP 09 12 20		

CONTEXT RECORD

© 2018

AR

Project Code:	HS2C14	Sub-division	IC14 / WZD~~99~~	Context no:	[0017]
Same as		Fill of/Filled by (circle) 0018	Group no. / Structure group	Accession no:	

Cut ✓ 1. Location 2. Shape in plan 3. Orientation 4. Profile 5. Dimensions (m) 6. Clarity of edge 7. Weather and ground conditions 8. Other

Group ○ 1. Includes 2. Description

Fill ○ **Layer** ✓ 1. Location 2. Soil matrix: colour texture, consistency 3. Inclusions 4. Clarity of horizon 5. Dimensions (m) 6. Method of excav. 7. Weather and ground conditions 8. Other **9. Finds** (nature/interpretation)

9. Notes on finds

[redacted]

Description

1. NEAR THE MAIN GATE IN THE STRIPPED AREA. A COLLECTION OF FEATURES. WIDAR
2. CIRCULAR FEATURE LEADING TO A SUB - CIRCULAR BASE WITH A SLOPING GRADIENT SIDES.
3. N TO S ORIENTATION AXIS. EAST FACING.
4. CIRCULAR POSTHOLE FEATURE WITH TAPERED SIDES LEADING TO A FLAT BASE
5. 88 CM LENGTH, 73 CM WIDTH, 21cm DEPTH.
6. EDGE OF CUT IS CLEAR AND EASY TO MAKE OUT WITH A DARK BROWN SANDY SOIL AND A DARK GREY/PURPLE SILTY SOIL FILL.
7. WET AND RAINING

Sketches

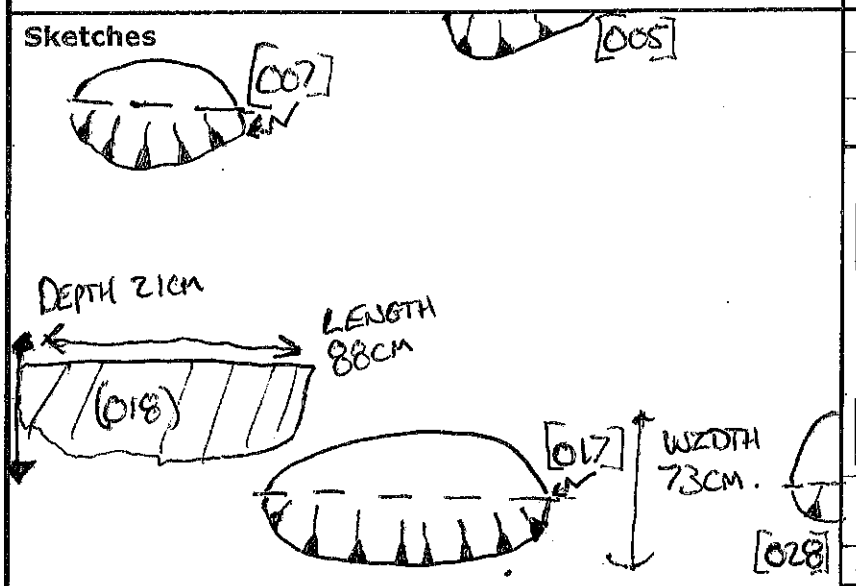

Co-ordinates

1. E	N	
2. E	N	

Stratigraphic matrix

	0018		

This context: 0017

	000		

	Sheet No	Drawing No
Plans	2 GPS	8
Sections	2	8
Samples	[redacted]	
Registered finds	/	
Digital photo nos.	CAM 80-81	
B+W film nos.	/	
Slide film nos.	/	
GPS nos.	/	

Interpretation and discussion

SHALLOW PIT IN A COLLECTION OF POSTHOLES THAT ARE POSSIBLY RELATED. THE FEATURE MAY HAVE BIO-TURBATION ON THE TOP OF THE FEATURE WHICH LOOKS LIKE A DARK PURPLE STAIN ON TOP.

Excavated and date	Recorded and date	Site check	Post-ex check
10.12.20 E.B	15.12.20 E.B		

CONTEXT RECORD

© 2018

AR

Project Code:	HS2C14	Sub-division	IC19 / WEDAR	Context no:	(0018)
Same as		Fill of/Filled by (circle) 0017	Group no. / Structure group	Accession no:	

Description

1. NEAR THE MAIN ~~AREA~~ GATE IN THE STEPPED AREA OF WEDAR.
2. DARK GREY SILTY SANDY SOIL WITH THE APPEARENCE OF A PURPLE STAINED SOIL POSSIBLY CAUSED BY BIOTURBATION.
3. SOME SMALL AMOUNTS OF ROOTING IN THE TOP LAYER OF FILL.
4. THE HORIZON IS DIFFUSE AND EASY TO SEE ~~AS~~ THE ~~TH~~ TWO CONTRASTING COLORS OF A DARK COLORED FILL AND A LIGHT BROWN SANDY SOIL NATURAL.
5. 88CM LENGTH, 73CM WIDTH, 21CM DEPTH.
6. TROWELLING.
7. WET AND RAINING.

Cut ○
1. Location
2. Shape in plan
3. Orientation
4. Profile
5. Dimensions (m)
6. Clarity of edge
7. Weather and ground conditions
8. Other

Group ○
1. Includes
2. Description

Fill ⊙ Layer ○
1. Location
2. Soil matrix: colour texture, consistency
3. Inclusions
4. Clarity of horizon
5. Dimensions (m)
6. Method of excav.
7. Weather and ground conditions
8. Other
9. Finds (nature/interpretation)

9. Notes on finds

DAUB AND A BI-FACIAL FLINT BLADE OR SCRAPER.

Sketches

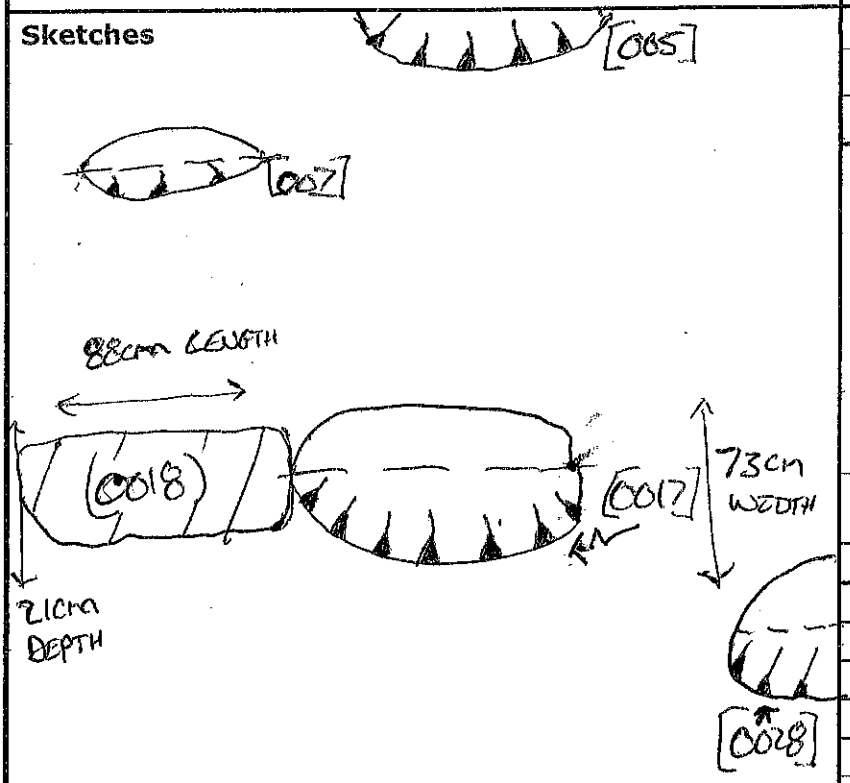

Co-ordinates

1.	E	N
2.	E	N

Stratigraphic matrix

	001		

This context: 0018

	0017		

	Sheet No	Drawing No
Plans	2 GPS	8
Sections	2	8
Samples		.003
Registered finds	/	
Digital photo nos.	CAM 80-81	
B+W film nos.	/	
Slide film nos.	/	
GPS nos.	/	

Interpretation and discussion

POSSIBLE POSTHOLE WITH THE REMAINS OF POSSIBLE BIOTURBATION ON TOP.

Excavated and date	Recorded and date	Site check	Post-ex check
10.12.20 E.B	15.12.20 E.B		

CONTEXT RECORD

© 2018

Project Code:	HS2C14	Sub-division	1C20 / W10 AR	Context no:	[019]
Same as		Fill of/Filled by (circle) (020)	Group no. / Structure group	Accession no:	

Cut ✓ | **Fill** ○ | **Layer** ○

1. Location
2. Shape in plan
3. Orientation
4. Profile
5. Dimensions (m)
6. Clarity of edge
7. Weather and ground conditions
8. Other

Group ○
1. Includes
2. Description

1. Location
2. Soil matrix: colour texture, consistency
3. Inclusions
4. Clarity of horizon
5. Dimensions (m)
6. Method of excav.
7. Weather and ground conditions
8. Other
9. **Finds** (nature/Interpretation)

Description

1. SE CORNER OF SITE
2. CIRCULAR
3. ROUGHLY NE-SW SECTION
4. WIDE U-SHAPE MODERATELY SLOPING SIDES
5. APPROX 3m WIDE 60-80cm DEEP
6. CLEAR TO NATURAL (000)
7. COLD, OVERCAST
8. x

9. Notes on finds

Sketches

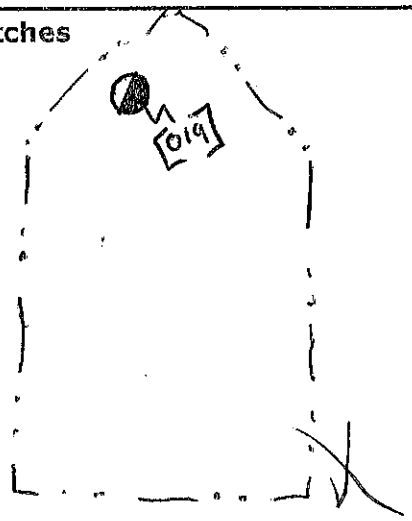

Co-ordinates

1.	E	N
2.	E	N

Stratigraphic matrix

		(020)	
This context	[019]		
	(000)		

	Sheet No	Drawing No
Plans	GP3	
Sections	—	—
Samples		
Registered finds		
Digital photo nos.	127-128	
B+W film nos.		
Slide film nos.		
GPS nos.		

Interpretation and discussion

CUT OF LARGE MODERN PIT. ON SE CORNER OF SITE.

NO SECTION DRAWN AS MODERN.

Excavated and date	Recorded and date	Site check	Post-ex check
OM HY 9/12/20	OM HYI 9/12/20		

CONTEXT RECORD

© 2018

Project Code:	HS2C14	Sub-division 1C20 / W10 ~~RETAR~~	Context no: (020)
Same as	Fill of/Filled by (circle) [019]	Group no. / Structure group	Accession no:

Description

1. SE CORNER OF SITE
2. FRIABLE MID-DARK MIXED SILTY SAND
3. GRAVELS, CHARCOALS
4. CLEAR
5. APPROX 3m WIDE, 0.60-0.80m DEEP
6. MANUAL
7. COLD, OVERCAST
8. x
9. x

Cut ○

1. Location
2. Shape in plan
3. Orientation
4. Profile
5. Dimensions (m)
6. Clarity of edge
7. Weather and ground conditions
8. Other

Group ○

1. Includes
2. Description

Fill ⊙ **Layer** ○

1. Location
2. Soil matrix: colour texture, consistency
3. Inclusions
4. Clarity of horizon
5. Dimensions (m)
6. Method of excav.
7. Weather and ground conditions
8. Other
9. **Finds** (nature/interpretation)

9. Notes on finds

MODERN MATERIALS, NAILS, GLASS, METAL OBJECTS.

Sketches

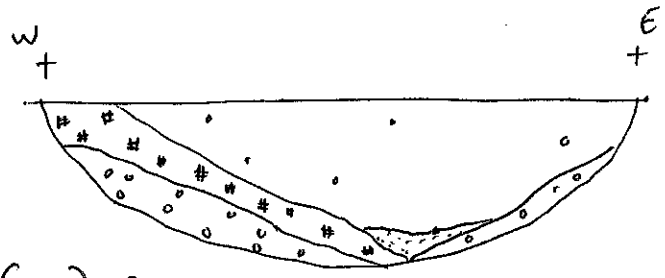

(020) REPRESENTS MIXED FILLS WITHIN A LARGE MODERN PIT. NO ARCHAEOLOGICAL SIGNIFICANCE.

Co-ordinates

1.	E	N
2.	E	N

Stratigraphic matrix

	(001)		
This context (020)			
	[019]		

	Sheet No	Drawing No
Plans	GPS	
Sections	/	/
Samples		
Registered finds		
Digital photo nos.	127-128	
B+W film nos.		
Slide film nos.		
GPS nos.		

Interpretation and discussion

MIXED FILL OF LARGE MODERN PIT. CONTAINED MODERN OBJECTS, INCLD. GLASS. + NAILS

Excavated and date	Recorded and date	Site check	Post-ex check
HY OM 10/12/20	OM HY 10/12/20		

network archaeology

CONTEXT RECORD

© 2016

Project code HS2C14	Sub-division 1C20WAD AR		Context no. [021]
Same as	Fill of/Filled by (circle) (022) (023	Group no. / Structure group	Accession no.
			Cut Ø / Fill O / Layer O

Description

1. Southeast corner of site
2. Semi-circular
3. SW-NE
4. Very steep U-shaped, base lowering in the southwest corner
5. W: 1.16m D: 0.61m
6. Somewhat mottled by rooting and collapse
7. Dry, overcast
8. –
9. ~~[illegible]~~

Cut:
1. Location
2. Shape in plan
3. Orientation
4. Profile
5. Dimensions (m)
6. Clarity of edge
7. Weather and ground conditions
8. Other

Fill:
1. Location
2. Soil matrix: colour, texture, consistency
3. Inclusions
4. Clarity of horizon
5. Dimensions (m)
6. Method of excav.
7. Weather and ground conditions
8. Other
9. Finds (additional info)

Group O
1. Includes
2. Description

9. Brief summary of finds

Sketches

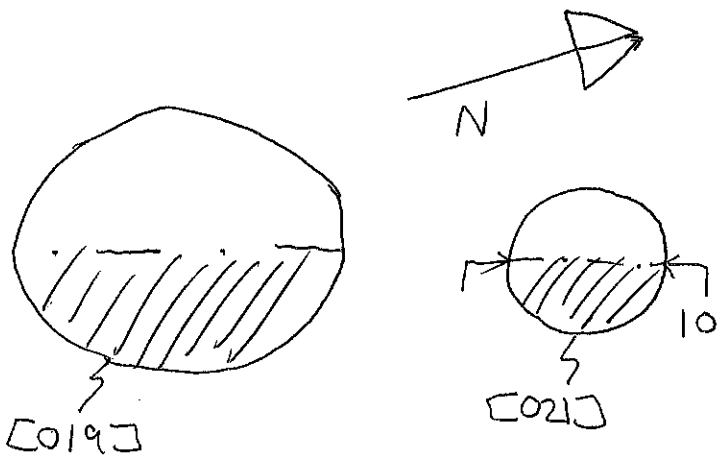

Co-ordinates

1.	E	N
2.	E	N

Stratigraphic matrix

	(022)		
This context	[021]		
		000	

	Sheet No	Drawing No
Plans	GPS	
Sections	3	10
Samples		
Registered finds		
Digital photo nos.	127-129	
B+W film nos.		
Slide film nos.		
GPS nos.		

Interpretation and discussion

Cut of pit. Possible ~~[illegible]~~ arch feature but very close to modern pit [019]. No obvious use or other features nearby to provide context.

Excavated and date HY/OM 9/12/20	Recorded and date HY/OM 10/12/20	Site check	Post-ex check

CONTEXT RECORD

© 2018

Project Code:	HS2C14	Sub-division	1C20W10 AR	Context no:	(022)
Same as		Fill of/Filled by (circle) [021]	Group no. / Structure group	Accession no:	

Cut ○ | Fill ✓ | Layer ○

1. Location
2. Shape in plan
3. Orientation
4. Profile
5. Dimensions (m)
6. Clarity of edge
7. Weather and ground conditions
8. Other

Group ○
1. Includes
2. Description

1. Location
2. Soil matrix: colour texture, consistency
3. Inclusions
4. Clarity of horizon
5. Dimensions (m)
6. Method of excav.
7. Weather and ground conditions
8. Other
9. Finds (nature/interpretation)

Description

1. South east corner of site. Based tipping fill.
2. Mottled medium grey, brown and yellow. Silty sand.
3. 10% small to medium rounded stones and pebbles.
4. Clear
5. W: 0.96m D: 0.47m
6. Hard
7. Dry, overcast
8. -
9. No finds

9. Notes on finds

No finds.

Sketches

Co-ordinates

1. E	N		
2. E	N		

Stratigraphic matrix

	(023)		
This context	(022)		
	[021]		

	Sheet No	Drawing No
Plans		
Sections	3	10
Samples		
Registered finds		
Digital photo nos.	127-129	
B+W film nos.		
Slide film nos.		
GPS nos.		

Interpretation and discussion

Fill of pit. Likely tipping in from the northeast edge. Mixed quality of fill suggests this was done manually. Inclusions throughout the fill. No finds.

Excavated and date	Recorded and date	Site check	Post-ex check
OM/MY 9/12/20	OM/MY 10/12/20		

CONTEXT RECORD

© 2018

Project Code:	HS2C14	Sub-division	1C20W10 ~~TO~~ AR	Context no:	(023)
Same as		Fill of/Filled by (circle) [021]	Group no. / Structure group	Accession no:	

Cut ○	Fill ✓	Layer ○
1. Location	1. Location	
2. Shape in plan	2. Soil matrix: colour texture, consistency	
3. Orientation	3. Inclusions	
4. Profile	4. Clarity of horizon	
5. Dimensions (m)	5. Dimensions (m)	
6. Clarity of edge	6. Method of excav.	
7. Weather and ground conditions	7. Weather and ground conditions	
8. Other	8. Other	
Group ○	**9. Finds** (nature/interpretation)	
1. Includes		
2. Description		

Description

1. South east corner of site. Most recent fill.
2. Medium–dark greyish brown, compact sandy silt
3. 3% small to medium rounded stones and pebbles
4. Clear
5. W: 1.16m D: 0.51m
6. Hard
7. Overcast, dry
8. –
9. No finds.

9. Notes on finds

No finds.

Sketches

Co-ordinates

1.	E	N
2.	E	N

Stratigraphic matrix

This context (023)

(022)

	Sheet No	Drawing No
Plans		
Sections	3	10
Samples	4	
Registered finds		
Digital photo nos.	127–129	
B+W film nos.		
Slide film nos.		
GPS nos.		

Interpretation and discussion

Fill of pit. Similar to fill of pit [019] possibly implying that this pit is modern but with no finds to prove this either way. Compaction might suggest deliberate backfill but the fill is very consistent with no signs of natural material being backfilled. Sample taken.

Excavated and date	Recorded and date	Site check	Post-ex check
OM/KY 9/12/20	OM/KY 10/12/20		

CONTEXT RECORD

© 2018

Project Code:	HS2C14	Sub-division	1C20 / W10 AR	Context no:	[024]
Same as		Fill of/Filled by (circle) (025)	Group no. / Structure group	Accession no:	

Cut ○ 1. Location 2. Shape in plan 3. Orientation 4. Profile 5. Dimensions (m) 6. Clarity of edge 7. Weather and ground conditions 8. Other

Group ○ 1. Includes 2. Description

Fill ○ **Layer** ○ 1. Location 2. Soil matrix: colour texture, consistency 3. Inclusions 4. Clarity of horizon 5. Dimensions (m) 6. Method of excav. 7. Weather and ground conditions 8. Other **9. Finds** (nature/interpretation)

Description

1. SW NEAR L.O.E.
2. CIRCULAR
3. E-W SECTION
4. WIDE U-SHAPE, MODERATELY SLOPING SIDES
5. W: 0.98m D: 0.26m
6. CLEAR
7. COLD, OVERCAST
8. ×

9. Notes on finds

Sketches

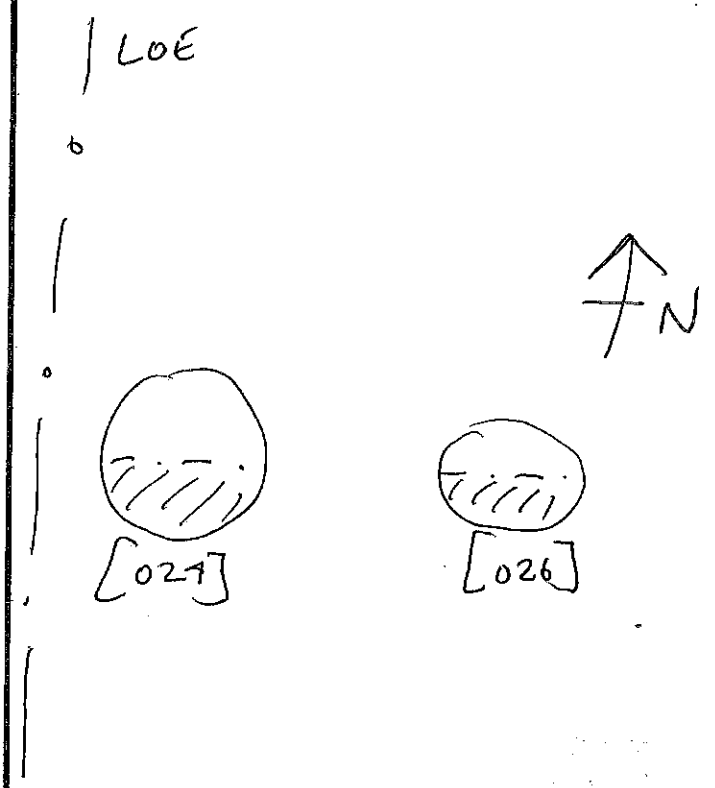

Co-ordinates

1.	E	N
2.	E	N

Stratigraphic matrix

	(025)		
This context	[024]		
	(000)		

	Sheet No	Drawing No
Plans		
Sections	3	11
Samples		
Registered finds		
Digital photo nos.	187 – 188	
B+W film nos.		
Slide film nos.		
GPS nos.		

Interpretation and discussion

CUT OF SMALL PIT. SINGLE FILL. APPROX 1m WEST OF PIT [026]

Excavated and date	HY 10/12/2020	Recorded and date	OM 10/12/2020	Site check		Post-ex check	

CONTEXT RECORD

© 2018

Project Code:	HS2C14	Sub-division	1C20 / W10 AR	Context no:	(025)
Same as		Fill of/Filled by (circle) [024]	Group no. / Structure group	Accession no:	

Cut ○
1. Location
2. Shape in plan
3. Orientation
4. Profile
5. Dimensions (m)
6. Clarity of edge
7. Weather and ground conditions
8. Other

Group ○
1. Includes
2. Description

Fill ○ **Layer** ○
1. Location
2. Soil matrix: colour texture, consistency
3. Inclusions
4. Clarity of horizon
5. Dimensions (m)
6. Method of excav.
7. Weather and ground conditions
8. Other
9. **Finds** (nature/interpretation)

Description

1. SW NEAR L.O.E
2. (CLEAR) MIXED LOOSE MID BROWN SILTY SANDY GRAVELS
3. FREQ GRAVELS, SOME NAT FLINT
4. CLEAR
5. W: 0.98m D: 0.26m
6. MANUAL
7. COLD, OVERCAST
8. x
9. x

9. Notes on finds

~~NONE~~
FLINT

Sketches

X

Co-ordinates

1.	E	N
2.	E	N

Stratigraphic matrix

	(001)		
This context	(025)		
	[024]		

	Sheet No	Drawing No
Plans		
Sections	3	11
Samples	005	
Registered finds		
Digital photo nos.	187-188	
B+W film nos.		
Slide film nos.		
GPS nos.		

Interpretation and discussion

SINGLE FILL WITHIN SHALLOW PIT. ~~NO CLEARS~~, INCLUSIONS THROUGHOUT, NATURALLY SILTED UP. ONE PIECE OF FLINT FOUND — POTENTIALLY WORKED SAMPLE TAKEN

Excavated and date	HY 10/12/20	Recorded and date	OM 10/12/20	Site check		Post-ex check	

CONTEXT RECORD

© 2018

Project Code:	HS2C14	Sub-division	1C10 / W10 RETAR	Context no:	[026]
Same as		Fill of/Filled by (circle) (027)	Group no. / Structure group	Accession no:	

Cut ✓ | **Fill** ○ | **Layer** ○

1. Location
2. Shape in plan
3. Orientation
4. Profile
5. Dimensions (m)
6. Clarity of edge
7. Weather and ground conditions
8. Other

Group ○
1. Includes
2. Description

1. Location
2. Soil matrix: colour texture, consistency
3. Inclusions
4. Clarity of horizon
5. Dimensions (m)
6. Method of excav.
7. Weather and ground conditions
8. Other
9. **Finds** (nature/interpretation)

Description

1. SW LOE
2. CIRCULAR
3. E-W SECTION
4. WIDE U-SHAPE - SOMEWHAT SYMMETRICAL.
5. W: 0.67m D: 0.29m
6. CLEAR TO NAT (000)
7. COLD, OVERCAST
8. X

9. Notes on finds

Sketches

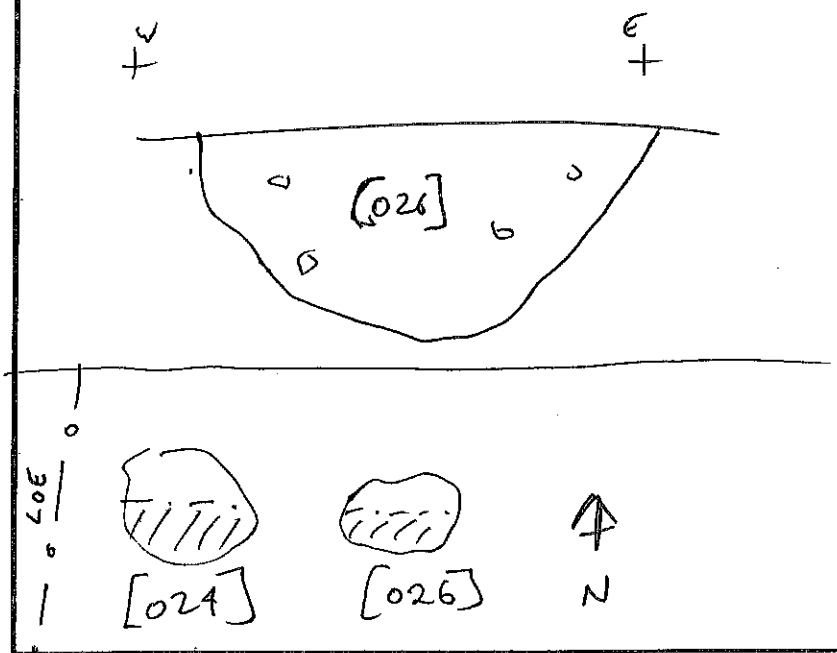

Co-ordinates

1.	E	N
2.	E	N

Stratigraphic matrix

	(027)		
This context	[026]		
	(000)		

	Sheet No	Drawing No
Plans		
Sections	3	12
Samples		
Registered finds		
Digital photo nos.	189-190	
B+W film nos.		
Slide film nos.		
GPS nos.		

Interpretation and discussion

SINGLE FILL SMALL PIT. NO FINDS APPROX 1m EAST OF [024].

Excavated and date	Recorded and date	Site check	Post-ex check
on 9/12/20	on 9/12/20		

CONTEXT RECORD

© 2018

Project Code:	HS2C14	Sub-division	1C20 W10AR /	Context no:	(027)
Same as		Fill of/Filled by (circle) [026]	Group no. / Structure group	Accession no:	

Cut ○	Fill ⊘ Layer ○
1. Location	1. Location
2. Shape in plan	2. Soil matrix: colour texture, consistency
3. Orientation	3. Inclusions
4. Profile	4. Clarity of horizon
5. Dimensions (m)	5. Dimensions (m)
6. Clarity of edge	6. Method of excav.
7. Weather and ground conditions	7. Weather and ground conditions
8. Other	8. Other
Group ○	**9. Finds** (nature/interpretation)
1. Includes	
2. Description	

Description

1. SW NEAR L.O.E
2. FRIABLE - LOOSE SILTY SANDY GRAVELS
3. FREQ GRAVELS + NAT FLINTS
4. CLEAR TO NATURAL
5. W: 0.67m D: 0.29m
6. MANUAL
7. COLD, OVERCAST
8. x
9. x

9. Notes on finds

NONE

Sketches

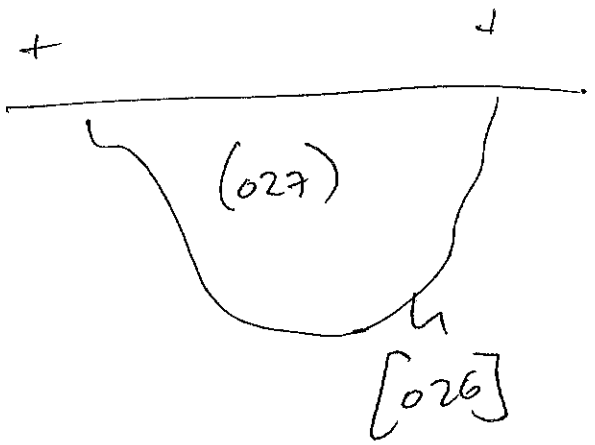

Co-ordinates

1.	E	N
2.	E	N

Stratigraphic matrix

	(001)		
This context	(027)		
	[026]		

	Sheet No	Drawing No
Plans		
Sections	3	12
Samples		
Registered finds		
Digital photo nos.	189-190	
B+W film nos.		
Slide film nos.		
GPS nos.		

Interpretation and discussion

SINGLE FILL OF PIT. NO FINDS, INCLUSIONS THROUGHOUT NATURALLY SILTED UP.

Excavated and date	Recorded and date	Site check	Post-ex check
9/12/20 OM	9/12/20 OM.		

CONTEXT RECORD

© 2018

Project Code:	HS2C14	Sub-division	IC20 / WIDTAR	Context no:	028
Same as		~~Cut of~~ / Filled by (circle) 029	Group no. / Structure group	Accession no:	

Cut ✓
1. Location
2. Shape in plan
3. Orientation
4. Profile
5. Dimensions (m)
6. Clarity of edge
7. Weather and ground conditions
8. Other

Group ○
1. Includes
2. Description

Fill ○ **Layer** ○
1. Location
2. Soil matrix: colour texture, consistency
3. Inclusions
4. Clarity of horizon
5. Dimensions (m)
6. Method of excav.
7. Weather and ground conditions
8. Other
9. Finds (nature/interpretation)

Description

1. IN THE WIDAR AREA OF MITIGATION NEAR THE MAIN GATE AREA ON THE SIDE OF THE FENCE NEAR THE CORNER.
2. LONG CIRCULAR FEATURE WITH SHALLOW TAPERED SIDES LEADING TO A SUB-CIRCULAR BASE.
3. NE TO SW AXIS. EAST FACING.
4. CIRCULAR FEATURE WITH SUB-CIRCULAR BASE.
5. 131 CM LENGTH, 53 CM WIDTH, 24CM DEPTH.
6. EDGE IS CLEAR AND SHOWS HOW THE DARK GREY FILL CONTRASTS WITH THE DARK BROWN NATURAL CUT.
7. WET AND RAINING.

9. Notes on finds

Sketches

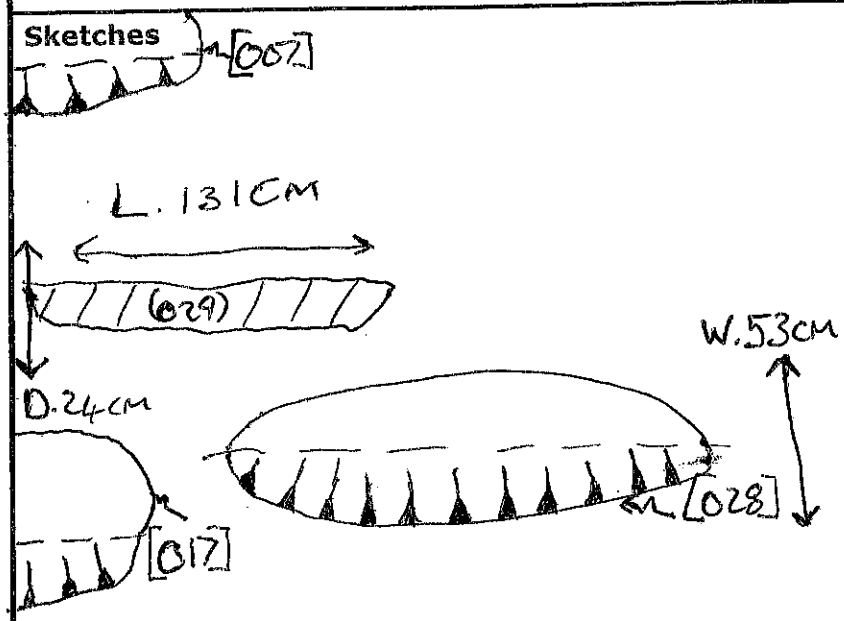

Co-ordinates

1.	E	N
2.	E	N

Stratigraphic matrix

	029		
This context	028		
	000		

	Sheet No	Drawing No
Plans	2	9
Sections	/	/
Samples	/	
Registered finds	/	
Digital photo nos.	171 – 172	
B+W film nos.	/	
Slide film nos.	/	
GPS nos.	/	

Interpretation and discussion

LARGE AND LONG SHALLOW PIT, POSSIBLE BIO-TURBATED FEATURE WITH NO DISCERNABLE ARCHAEOLOGY.

Excavated and date	11.12.20	Recorded and date	15.12.20	Site check		Post-ex check	

CONTEXT RECORD

© 2018

Project Code:	HS2C14	Sub-division	IC20/ WIDAR. AR	Context no:	029
Same as		Fill of/~~Filled by~~ (circle) 028	Group no. / Structure group	Accession no:	

Description

1. IN THE WIDAR AREA OF MITIGATION NEAR THE FENCE NEXT TO THE MAIN GATE.
2. THE SOIL IS A DARK GREY SILTY SANDY SOIL WITH INCLUSIONS FROM ROOTING POSSIBLY CAUSING DISCOLORATION TO THE SOIL MIXTURE
3. SOME SMALL AMOUNT OF ROOTING ON TOP OF FEATURE.
4. HORIZON IS CLEAR AS ONE SOIL TYPE IS A COMPACTED DARK BROWN SOIL THAT CONTRASTS WITH THE FRIABLE DARK GREY FILL
5. LENGTH 131 CM. WIDTH 53 CM. DEPTH 24CM.
6. TROWELLING
7. WET AND RAINING.

Cut ○
1. Location
2. Shape in plan
3. Orientation
4. Profile
5. Dimensions (m)
6. Clarity of edge
7. Weather and ground conditions
8. Other

Group ○
1. Includes
2. Description

Fill ✓ **Layer** ○
1. Location
2. Soil matrix: colour texture, consistency
3. Inclusions
4. Clarity of horizon
5. Dimensions (m)
6. Method of excav.
7. Weather and ground conditions
8. Other
9. **Finds** (nature/interpretation)

9. Notes on finds

Sketches

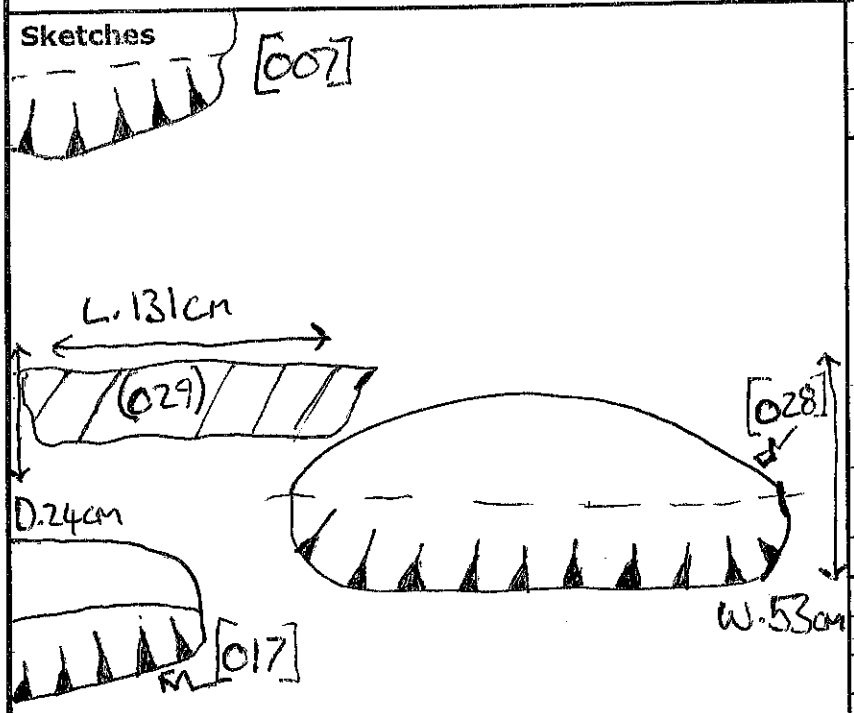

Co-ordinates

1. E	N	
2. E	N	

Stratigraphic matrix

	001		
This context: 029			
	028		

	Sheet No	Drawing No
Plans	2	9
Sections	/	/
Samples	/	
Registered finds	/	
Digital photo nos.	171 - 172	
B+W film nos.	/	
Slide film nos.	/	
GPS nos.	/	

Interpretation and discussion

LARGE AND LONG SHALLOW PIT. POSSIBLY BIO-TURBATED FEATURE WITH NO DISCERNABLE ARCHAEOLOGY.

Excavated and date	11.12.20	Recorded and date	15.12.20	Site check		Post-ex check	

CONTEXT RECORD

© 2018

Project Code:	HS2C14	Sub-division	1C20 / WIDAR	Context no:	030

Same as	Fill of/Filled by (circle)	Group no.	Accession no:
	031 032	Structure group	

Description

1. MID EAST OF SITE
2. SUB RECTANGULAR
3. NW ↔ SE
4. CONCAVE
5. L 1.2m (0.6m EXCAVATED) x W 0.9m x D 0.28m
6. MODERATE
7. MILD

Cut ✓

1. Location
2. Shape in plan
3. Orientation
4. Profile
5. Dimensions (m)
6. Clarity of edge
7. Weather and ground conditions
8. Other

Group ○

1. Includes
2. Description

Fill ○ **Layer** ○

1. Location
2. Soil matrix: colour texture, consistency
3. Inclusions
4. Clarity of horizon
5. Dimensions (m)
6. Method of excav.
7. Weather and ground conditions
8. Other
9. **Finds** (nature/Interpretation)

9. Notes on finds

Sketches

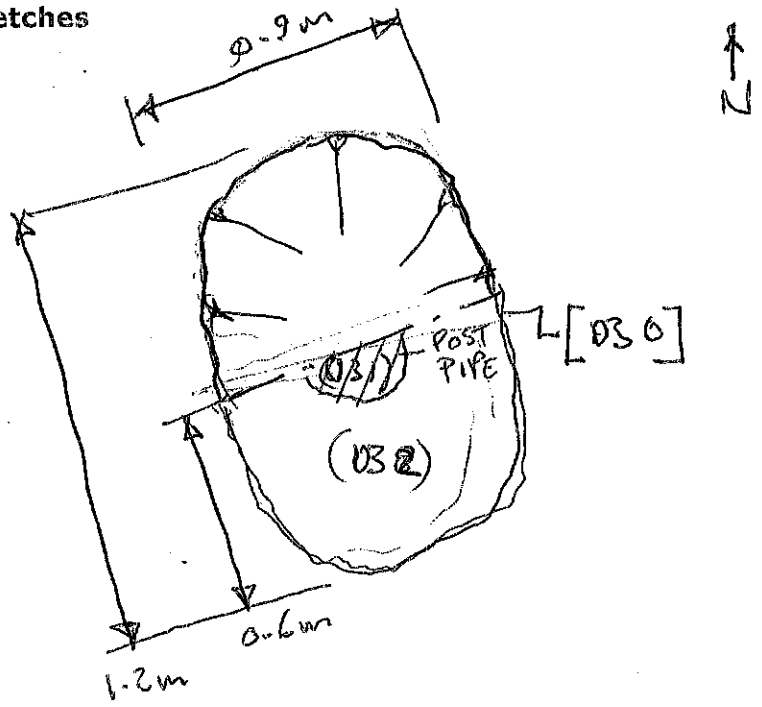

Co-ordinates

1.	E	N
2.	E	N

Stratigraphic matrix

		031	
This context	030		
	000		

	Sheet No	Drawing No
Plans		
Sections	4	013
Samples		
Registered finds		
Digital photo nos.	177, 178	
B+W film nos.		
Slide film nos.		
GPS nos.		

Interpretation and discussion

CUT OF POSTHOLE CONTAINING POSTPIPE (031) WITH PACKING (032)

Excavated and date	Recorded and date	Site check	Post-ex check
BP 11:12:20	BP 11:12:20		

CONTEXT RECORD

© 2018

Project Code:	HS2C14	Sub-division	1C20 / WIDAR	Context no:	031
Same as	Fill of/~~Filled by~~(circle) 030	Group no.		Accession no:	
		Structure group			

Cut ○
1. Location
2. Shape in plan
3. Orientation
4. Profile
5. Dimensions (m)
6. Clarity of edge
7. Weather and ground conditions
8. Other

Group ○
1. Includes
2. Description

Fill Ø **Layer** ○
1. Location
2. Soil matrix: colour texture, consistency
3. Inclusions
4. Clarity of horizon
5. Dimensions (m)
6. Method of excav.
7. Weather and ground conditions
8. Other
9. **Finds** (nature/Interpretation)

Description

1. FILL OF POSTHOLE [030]
2. SOFT MID GREY BROWN SANDY SILT
3. SOME SUBROUNDED STONE INCLUSIONS
4. FIRM
5. L 0.2m x W 0.2m x D 0.28m
6. TROWEL
7. MILD

9. Notes on finds

Sketches

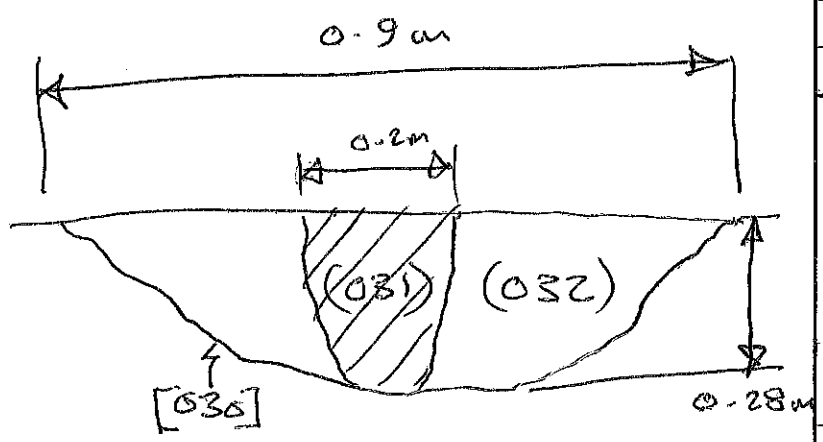

NE ← → SW

Co-ordinates

1.	E	N
2.	E	N

Stratigraphic matrix

		032	
This context	031		
	030		

	Sheet No	Drawing No
Plans		
Sections	4	013
Samples		
Registered finds		
Digital photo nos.	177, 178	
B+W film nos.		
Slide film nos.		
GPS nos.		

Interpretation and discussion

POSTPIPE SURROUNDED BY PACKING (032) IN POSTHOLE [030]
RELATIVELY SMALL ROUND POSTPIPE COMPARED TO PACKING POSSIBLY DUE TO SANDY NATURAL

Excavated and date	BP 11:12:20	Recorded and date	BP 11:12:20	Site check		Post-ex check	

CONTEXT RECORD

© 2018

Project Code:	HS2C14	Sub-division	1C20 / WIDAR	Context no:	032
Same as		Fill of/~~Filled by~~ (circle) 030	Group no. / Structure group	Accession no:	

Description

1 FILL OF POSTHOLE [030]
2 MEDIUM BROWN SILTY SAND
3 70% GRAVEL
4 FAIR
5 L 1.2m x W 0.9m x D 0.28m
6 TROWEL + SHOVEL
7 MILD

Cut ○
1. Location
2. Shape in plan
3. Orientation
4. Profile
5. Dimensions (m)
6. Clarity of edge
7. Weather and ground conditions
8. Other

Group ○
1. Includes
2. Description

Fill ⊘ **Layer** ○
1. Location
2. Soil matrix: colour texture, consistency
3. Inclusions
4. Clarity of horizon
5. Dimensions (m)
6. Method of excav.
7. Weather and ground conditions
8. Other
9. **Finds** (nature/interpretation)

9. Notes on finds

Sketches

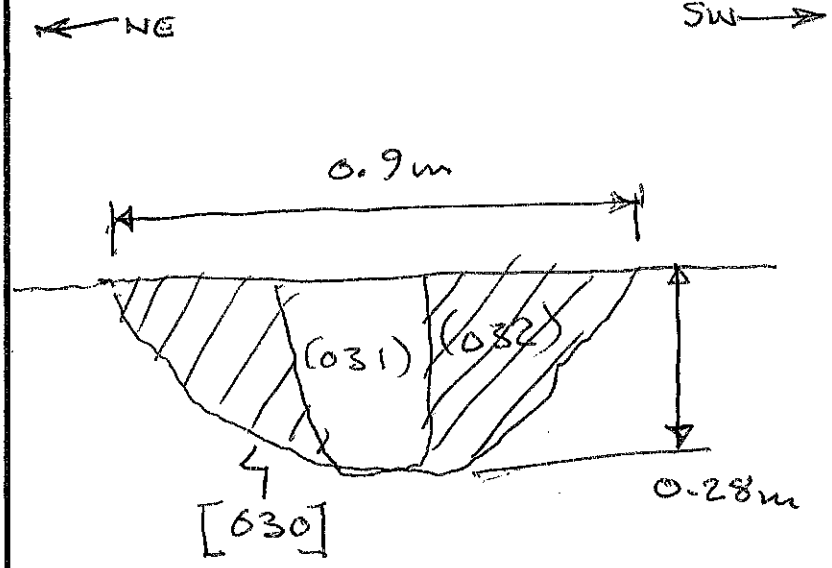

Co-ordinates

1.	E	N
2.	E	N

Stratigraphic matrix

		001	
This context	032		
	031		

	Sheet No	Drawing No
Plans		
Sections	4	013
Samples		
Registered finds		
Digital photo nos.	177, 178	
B+W film nos.		
Slide film nos.		
GPS nos.		

Interpretation and discussion

PACKING FOR POSTPIPE (031) IN POSTHOLE [030]

Excavated and date	BP 11:12:20	Recorded and date	BP 11:12:20	Site check		Post-ex check	

CONTEXT RECORD

© 2018

Project Code:	HS2C14	Sub-division	1C20W/DAR	Context no:	033
Same as		Fill of/Filled by (circle) 034	Group no. / Structure group	Accession no:	

Cut ✓ — 1. Location; 2. Shape in plan; 3. Orientation; 4. Profile; 5. Dimensions (m); 6. Clarity of edge; 7. Weather and ground conditions; 8. Other

Fill ○ **Layer** ○ — 1. Location; 2. Soil matrix: colour texture, consistency; 3. Inclusions; 4. Clarity of horizon; 5. Dimensions (m); 6. Method of excav.; 7. Weather and ground conditions; 8. Other; **9. Finds** (nature/interpretation)

Group ○ — 1. Includes; 2. Description

Description

1. EASTERN HALF OF MITIGATION
2. OVAL
3. EAST - WEST LONG AXIS
4. CONCAVE SIDES AND BASE.
5. LENGTH 1.15m, WIDTH 0.83M DEPTH 0.13M
6. MODERATELY DEFINED TO NATURAL GRAVEL.
7. DAMP GROUND, DRY WEATHER.

9. Notes on finds

/

Sketches

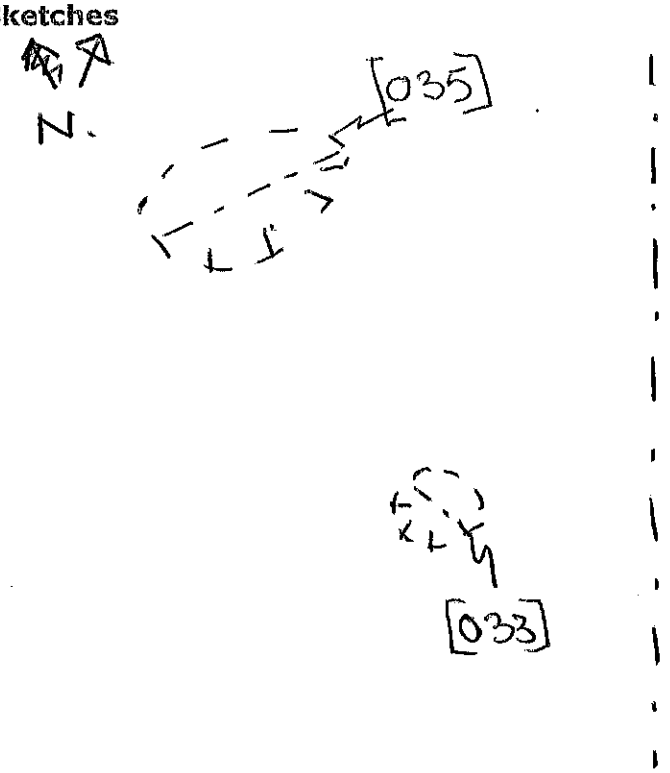

Co-ordinates

1.	E	N
2.	E	N

Stratigraphic matrix

	034		
This context: 033			
		(000)	

	Sheet No	Drawing No
Plans	GP3.	
Sections	~~SAT~~ 4	014
Samples		
Registered finds		
Digital photo nos.	173-174 C	
B+W film nos.		
Slide film nos.		
GPS nos.		

Interpretation and discussion

SHALLOW CONCAVE DEPRESSION, MODERATE SIDE DEFINITION COMPARED TO OTHER FEATURES.
DECAYING ROOT MATERIAL COULD INDICATE SHRUB BOWLE.
Likely natural feature / hollow.

Excavated and date	Recorded and date	Site check	Post-ex check
ASY 11-12-20	ASY 11-12-20		

CONTEXT RECORD

© 2018

Project Code:	HS2C14	Sub-division	1C20WID AR.	Context no:	034
Same as		Fill of/Filled by (circle) 033	Group no. / Structure group	Accession no:	

Cut ○ / Fill ✓ / Layer ○

1. Location
2. Shape in plan
3. Orientation
4. Profile
5. Dimensions (m)
6. Clarity of edge
7. Weather and ground conditions
8. Other

Group ○
1. Includes
2. Description

1. Location
2. Soil matrix: colour texture, consistency
3. Inclusions
4. Clarity of horizon
5. Dimensions (m)
6. Method of excav.
7. Weather and ground conditions
8. Other
9. Finds (nature/interpretation)

Description

1. SINGLE FILL IN 033
2. MID ORANGE BROWN, SANDY SILT, LIGHTER ORANGE IN UPPER SURFACE
3. FREQUENT SMALL SUB ANGULAR CHERT, OCCASSIONAL ROUND CHERT GRAVELS
4. GOOD TO LOWER GRAVELS
5. L 1.15m, W 1.03m, DEPTH 0.13M, WIDTH 0.44m EXCAVATED
6. HALF SECTION E-W, SOUTH HALF EXCAVATED
8. RARE DECAYING ROOT MATERIAL.

9. Notes on finds

1 POSSIBLE WORKED CORE

Sketches

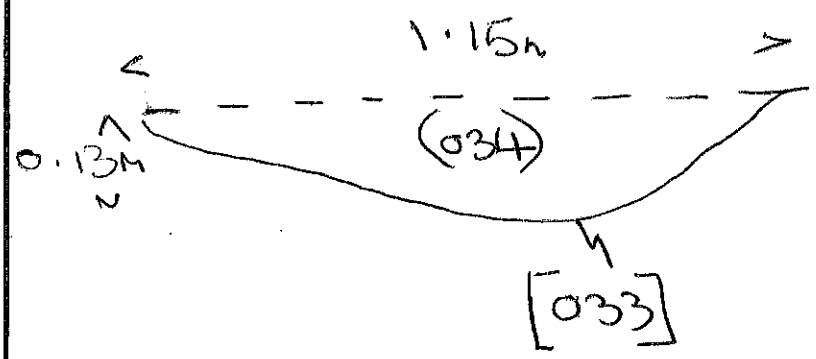

Co-ordinates

1.	E	N
2.	E	N

Stratigraphic matrix

	001		
This context	034		
	033		

	Sheet No	Drawing No
Plans	GPS	
Sections	4	014
Samples	0110	
Registered finds		
Digital photo nos.	173-174	
B+W film nos.		
Slide film nos.		
GPS nos.		

Interpretation and discussion

COLOUR DARKER THAN MOST FEATURES IN AREA.
VERY GRAVEL RICH FILL.
RARE DECAYING WOOD MAY SUGGEST A SMALL SHRUB BOLE.
ONE POSSIBLE STRUCK CHERT CORE. SAMPLE 40L TAKEN/ 0110

Excavated and date	ABT 11.12.20	Recorded and date	ABT 11.12.20	Site check		Post-ex check	

CONTEXT RECORD

© 2018

Project Code:	HS2C14	Sub-division	1C20 WID AR	Context no:	035
Same as		Fill of/Filled by (circle) 036	Group no. / Structure group	Accession no:	

Cut ✓ **Fill** ○ **Layer** ○

1. Location
2. Shape in plan
3. Orientation
4. Profile
5. Dimensions (m)
6. Clarity of edge
7. Weather and ground conditions
8. Other

Group ○

1. Includes
2. Description

1. Location
2. Soil matrix: colour texture, consistency
3. Inclusions
4. Clarity of horizon
5. Dimensions (m)
6. Method of excav.
7. Weather and ground conditions
8. Other
9. **Finds** (nature/interpretation)

Description

1. EAST SIDE OF MITIGATION AREA.
2. OVAL.
3. NE TO SW.
4. MODERATE SLOPING SIDES TO ROUNDED BASE, SMALL 'V' CUT ON WEST SIDE.
5. 1.57m LENGTH; 1.06m WIDTH, 0.27m DEPTH.
6. POOR QUALITY
7. DAMP GROUND, DRY WEATHER

9. Notes on finds

/

Sketches

See 033 PLAN

Co-ordinates

1.	E	N
2.	E	N

Stratigraphic matrix

	036		
This context	035		

	Sheet No	Drawing No
Plans	GPS	
Sections	4	015
Samples	/	
Registered finds		
Digital photo nos.	175 - 176	
B+W film nos.	/	
Slide film nos.		
GPS nos.		

Interpretation and discussion

POOR DEFINED EDGES IN PLAN SECTION
EDGES VARY TO DIFFENT NATURAL GRAVELS NO REAL DEFINITION.
Likely natural feature or hollow.
NO ARCHAEOLOGICAL EVIDENCE AND DIFFUSE EDGES AND DEPOSIT SUGGEST FLUVIAL GRAVEL ORIGIN.

Excavated and date	Recorded and date	Site check	Post-ex check
ASI 11-12-20	ASI 11-12-20		

CONTEXT RECORD

© 2018

Project Code:	HS2C14	Sub-division	IC/20 W HDAR	Context no:	036
Same as		Fill of/~~Filled by~~ (circle) 035	Group no. / Structure group	Accession no:	

Cut ○
1. Location
2. Shape in plan
3. Orientation
4. Profile
5. Dimensions (m)
6. Clarity of edge
7. Weather and ground conditions
8. Other

Group ○
1. Includes
2. Description

Fill ✓ **Layer** ○
1. Location
2. Soil matrix: colour texture, consistency
3. Inclusions
4. Clarity of horizon
5. Dimensions (m)
6. Method of excav.
7. Weather and ground conditions
8. Other
9. **Finds** (nature/interpretation)

Description

1. FILL OF CUT 035.
2. SANDY SILT, LIGHT TO MID ORANGE BROWN, LOOSE TO FRIABLE.
3. FREQUENT SMALL ROUNDED / ANGULAR GRAVEL.
4. DIFFUSE EDGES TO NATURAL GRAVELS.
5. 1.51m WIDTH; 0.52m DEPTH; 0.27m DEPTH.
6. E-W SECTION SOUTH HALF EXCAVATED
7. AS 035

9. Notes on finds

None

Sketches

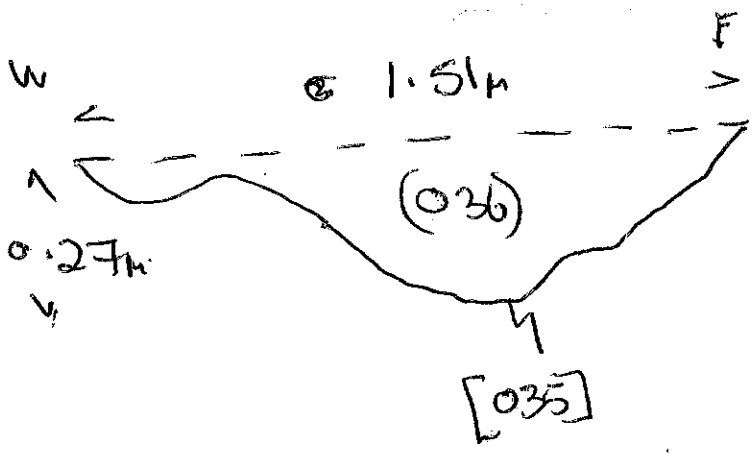

Co-ordinates

1.	E	N
2.	E	N

Stratigraphic matrix

This context: 036

035

	Sheet No	Drawing No
Plans	GPS	
Sections	4	015
Samples		
Registered finds		
Digital photo nos.	175-176	
B+W film nos.		
Slide film nos.		
GPS nos.		

Interpretation and discussion

CONSISTANT GRAVELS THROUGHOUT.

NO ARCHAEOLOGICAL INDICATIONS.

NATURAL DEPOSIT

Excavated and date	Recorded and date	Site check	Post-ex check
AST 11-12-20	AST 11-12-20		

CONTEXT RECORD

© 2018

Project Code:	HS2C14	Sub-division	IC20 / WIDAR	Context no:	037
Same as		Fill of/Filled by (circle) 038	Group no. / Structure group	Accession no:	

Cut ✓ **Fill** ○ **Layer** ○

1. Location
2. Shape in plan
3. Orientation
4. Profile
5. Dimensions (m)
6. Clarity of edge
7. Weather and ground conditions
8. Other

Group ○
1. Includes
2. Description

~~1. Location~~
~~2. Soil matrix: colour texture, consistency~~
~~3. Inclusions~~
~~4. Clarity of horizon~~
~~5. Dimensions (m)~~
~~6. Method of excav.~~
~~7. Weather and ground conditions~~
~~8. Other~~
9. Finds (nature/interpretation)

Description

1. MITIGATION AREA
2. SUB - CIRCULAR
3. NONE
4. IRREGULAR
5. DIAMETER 1.55m DEPTH 0.36m
6. DIFFUSE
7. WEATHER - COLD & OVERCAST
   GROUND - MOIST
8. NONE

9. Notes on finds

Sketches LOCATION SKETCH SE CORNER OF SITE

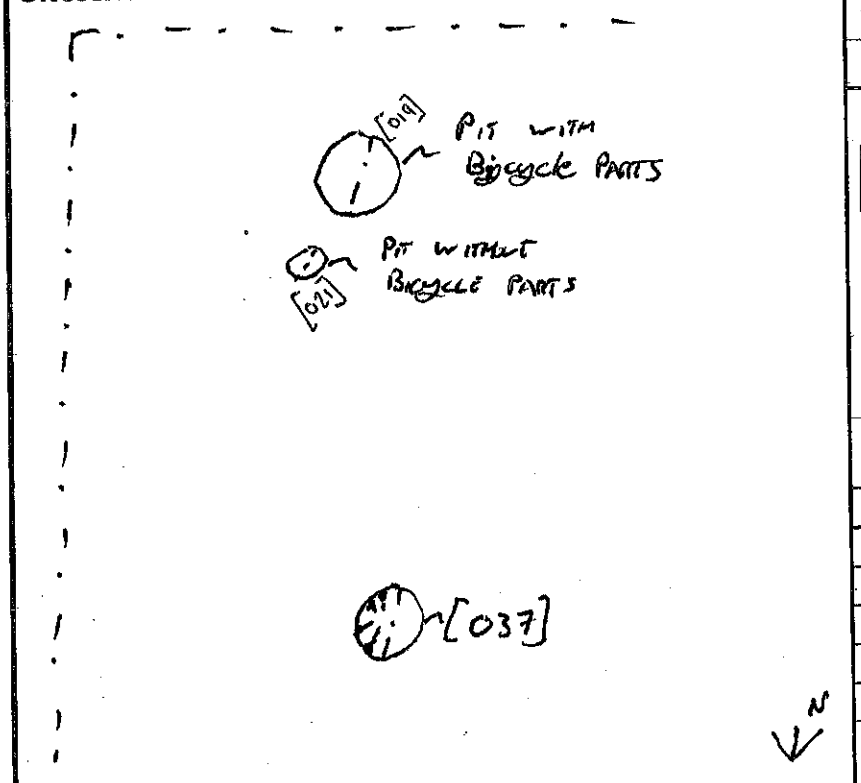

Co-ordinates

1.	E	N
2.	E	N

Stratigraphic matrix

	038		
This context	037		
	000 NAT		

	Sheet No	Drawing No
Plans		
Sections	3	016
Samples		
Registered finds		
Digital photo nos.	179-180	
B+W film nos.		
Slide film nos.		
GPS nos.		

Interpretation and discussion

CUT OF POSSIBLE IRREGULAR PIT OR MORE LIKLY TREE THROW
SINGLE FILL OF SILTY SAND WITH NO FINDS

Excavated and date	SFS 11/12/20	Recorded and date	SFS 11/12/20	Site check		Post-ex check	

CONTEXT RECORD

© 2018

Project Code:	HS2C14	Sub-division	1C20 / WIDAR	Context no:	038
Same as		Fill of/Filled by (circle) 037	Group no. / Structure group	Accession no:	

Cut ○
1. Location
2. Shape in plan
3. Orientation
4. Profile
5. Dimensions (m)
6. Clarity of edge
7. Weather and ground conditions
8. Other

Group ○
1. Includes
2. Description

Fill ✓ **Layer** ○
1. Location
2. Soil matrix: colour texture, consistency
3. Inclusions
4. Clarity of horizon
5. Dimensions (m)
6. Method of excav.
7. Weather and ground conditions
8. Other
9. **Finds** (nature/interpretation)

Description

1. SINGLE FILL OF 037
2. MID GRAY BROWN LOOSE SILTY SAND
3. FREQ GRAVEL & ROUNDED STONE
4. DIFFUSE
5. DIAMETER 1.55m DEPTH 0.36m
6. HALF SECTIONED WITH HAND TOOLS
7. WEATHER - COLD & OVERCAST
   GROUND - MOIST
8. NONE

9. Notes on finds

NONE

Sketches

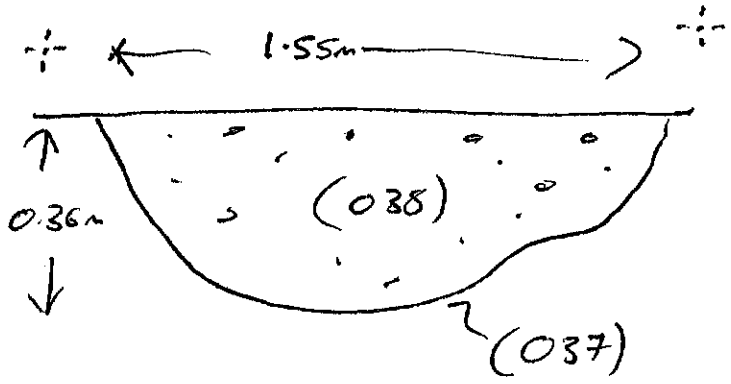

SKETCH SECTION

Co-ordinates

1.	E	N
2.	E	N

Stratigraphic matrix

	001 SUB		
This context	038		
	037		

	Sheet No	Drawing No
Plans		
Sections	3	016
Samples	X	
Registered finds	X	
Digital photo nos.		
B+W film nos.		
Slide film nos.		
GPS nos.		

Interpretation and discussion

SINGLE FILL OF PIT OR TREE THROW 037
NO FINDS OR NOTABLE FEATURES

Excavated and date	Recorded and date	Site check	Post-ex check
SFS 11/12/20	SFS 11/12/20		

CONTEXT RECORD

© 2018

Project Code:	HS2C14	Sub-division	1C20 / W10 AR	Context no:	[039]
Same as		Fill of / Filled by (circle) (040)	Group no. / Structure group	Accession no:	

Cut ☑
1. Location
2. Shape in plan
3. Orientation
4. Profile
5. Dimensions (m)
6. Clarity of edge
7. Weather and ground conditions
8. Other

Group ○
1. Includes
2. Description

Fill ○ **Layer** ○
1. Location
2. Soil matrix: colour texture, consistency
3. Inclusions
4. Clarity of horizon
5. Dimensions (m)
6. Method of excav.
7. Weather and ground conditions
8. Other
9. **Finds** (nature/interpretation)

Description

1. SW AREA
2. CIRCULAR
3. N-S SECTION
4. WIDE, STEEP SIDES, SOMEWHAT SYMMETRICAL
5. W: 0.57m D: 0.29m
6. DIFFUSE WITH NATURAL
7. WET, OVERCAST
8. X

9. Notes on finds

Sketches

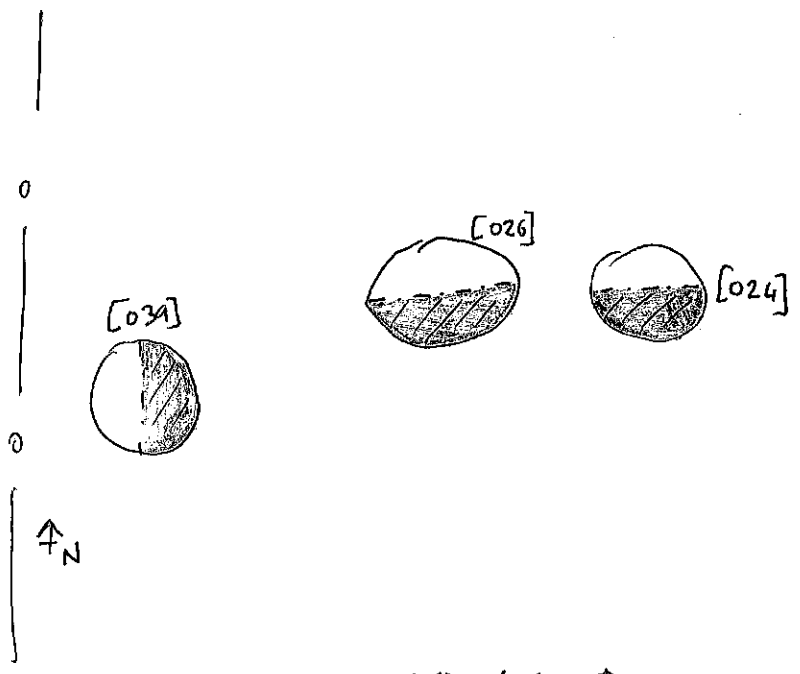

NTS SKETCH

Co-ordinates

1. E	N	
2. E	N	

Stratigraphic matrix

	(040)		
This context [039]			
	(000)		

	Sheet No	Drawing No
Plans		
Sections	4	017
Samples		
Registered finds		
Digital photo nos.	185-186	
B+W film nos.		
Slide film nos.		
GPS nos.		

Interpretation and discussion

CUT OF SMALL PIT CONTAINED ONE FILL APPROX 3 m WEST OF PITS [026] AND [024]

Excavated and date	Recorded and date	Site check	Post-ex check
on 14/12/20	on 14/12/20		

CONTEXT RECORD

© 2018

Project Code:	HS2C14	Sub-division	1C20 /W10 AR	Context no:	(040)
Same as		Fill of/Filled by (circle) [039]	Group no.	Accession no:	
			Structure group		

Description

1. SW AREA OF SITE
2. LOOSE, MID BROWNISH GREY, SANDY SILT
3. V. FREQ GRAVEL INCLUSIONS
4. CLEAR
5. W: 0.57m D: 0.29m
6. MANUAL
7. WET & OVERCAST
8. x
9. x

Cut ○	Fill ⊘ Layer ○
1. Location	1. Location
2. Shape in plan	2. Soil matrix: colour texture, consistency
3. Orientation	3. Inclusions
4. Profile	4. Clarity of horizon
5. Dimensions (m)	5. Dimensions (m)
6. Clarity of edge	6. Method of excav.
7. Weather and ground conditions	7. Weather and ground conditions
8. Other	8. Other
Group ○	**9. Finds** (nature/interpretation)
1. Includes	
2. Description	

9. Notes on finds

NONE

Sketches

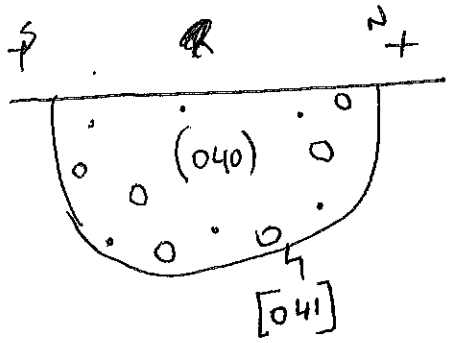

Co-ordinates

1.	E	N
2.	E	N

Stratigraphic matrix

	(001)		
This context	(040)		
	[039]		

	Sheet No	Drawing No
Plans		
Sections	4	017
Samples		
Registered finds		
Digital photo nos.	185 - 186	
B+W film nos.		
Slide film nos.		
GPS nos.		

Interpretation and discussion

SINGLE FILL OF SMALL PIT [039] CONTAINED NO FINDS, GRAVEL INCLUSIONS THROUGHOUT. NATURALLY SILTED UP.

Excavated and date	Recorded and date	Site check	Post-ex check
OM 14/12/20	OM 14/12/20		

CONTEXT RECORD

© 2018

Project Code:	HS2C14	Sub-division	1C20 / WID AR	Context no:	[041]
Same as		Fill of/Filled by (circle) (042)	Group no. / Structure group	Accession no:	

Cut ✓	Fill ○ Layer ○
1. Location	1. Location
2. Shape in plan	2. Soil matrix: colour texture, consistency
3. Orientation	3. Inclusions
4. Profile	4. Clarity of horizon
5. Dimensions (m)	5. Dimensions (m)
6. Clarity of edge	6. Method of excav.
7. Weather and ground conditions	7. Weather and ground conditions
8. Other	8. Other
Group ○	9. Finds (nature/interpretation)
1. Includes	
2. Description	

Description

1. NORTH WEST 'CORNER' OF SITE
2. CIRCULAR
3. NW - SE
4. ASYMMETRICAL, CONCAVE BASE, GENTLY SLOPING SIDES
5. W. 1.42 D: 0.25
6. CLEAR TO NAT
7. OVERCAST, WET
8. X

9. Notes on finds

X

Sketches LOE

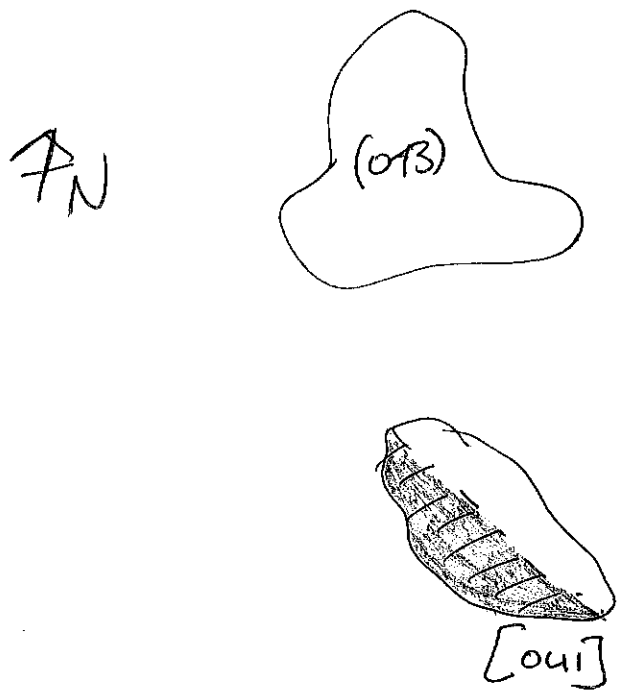

Co-ordinates

1.	E	N
2.	E	N

Stratigraphic matrix

	(042)		
This context [041]			
	(000)		

	Sheet No	Drawing No
Plans		
Sections	4	018
Samples		
Registered finds		
Digital photo nos.	191 - 192	
B+W film nos.		
Slide film nos.		
GPS nos.		

Interpretation and discussion

CUT OF PIT WITH SINGLE FILL. APPROX 1.5m SOUTH OF ROOTING / HOLLOW 013

Excavated and date	Recorded and date	Site check	Post-ex check
OM 4 FEB 2021	OM 4 FEB 21		

CONTEXT RECORD

© 2018

Project Code:	HS2C14	Sub-division	1C20 /WIDAR	Context no:	(042)
Same as		Fill of / Filled by (circle) [041]	Group no. / Structure group	Accession no:	

Cut ○
1. Location
2. Shape in plan
3. Orientation
4. Profile
5. Dimensions (m)
6. Clarity of edge
7. Weather and ground conditions
8. Other

Group ○
1. Includes
2. Description

Fill ⊘ **Layer** ○
1. Location
2. Soil matrix: colour texture, consistency
3. Inclusions
4. Clarity of horizon
5. Dimensions (m)
6. Method of excav.
7. Weather and ground conditions
8. Other
9. **Finds** (nature/interpretation)

Description

1. NORTH WEST 'CORNER' OF SITE
2. SOFT, SILTY SAND, MIXED GREY BROWN.
3. FREQ GRAVELS AND NAT. FLINTS
4. CLEAR
5. W: 1.42 AND D: 0.25m
6. MANUAL
7. OVERCAST, WET
8. X

9. Notes on finds

Sketches

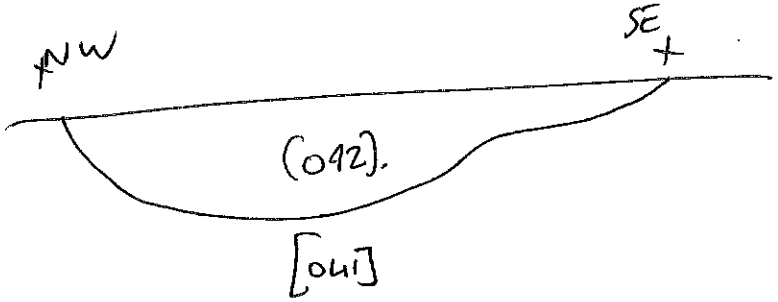

Co-ordinates

1. E	N	
2. E	N	

Stratigraphic matrix

	(001)		
This context	(042)		
	[041]		

	Sheet No	Drawing No
Plans		
Sections	4	018
Samples	19	
Registered finds		
Digital photo nos.	191-192	
B+W film nos.		
Slide film nos.		
GPS nos.		

Interpretation and discussion

SINGLE FILL OF MODERATE PIT ON NW AREA OF SITE. CONTAINED NO FINDS, NATURALLY SILTED UP

Excavated and date	14/12/20 OM	Recorded and date	14/12/20 OM	Site check		Post-ex check	

CONTEXT RECORD

© 2018

Project Code:	HS2C14	Sub-division 1C20 / WIDAR	Context no: 043
Same as	Fill of/Filled by (circle)	Group no. / Structure group	Accession no:

Cut ○
1. Location
2. Shape in plan
3. Orientation
4. Profile
5. Dimensions (m)
6. Clarity of edge
7. Weather and ground conditions
8. Other

Group ○
1. Includes
2. Description

Fill ○ **Layer** ○
1. Location
2. Soil matrix: colour texture, consistency
3. Inclusions
4. Clarity of horizon
5. Dimensions (m)
6. Method of excav.
7. Weather and ground conditions
8. Other
9. **Finds** (nature/interpretation)

Description

NATURAL

9. Notes on finds

Sketches

Co-ordinates

1.	E	N
2.	E	N

Stratigraphic matrix

	(001)		
This context	043		
	(000)		

	Sheet No	Drawing No
Plans		
Sections	X	X
Samples		
Registered finds		
Digital photo nos.	193 - 194	
B+W film nos.		
Slide film nos.		
GPS nos.		

Interpretation and discussion

INVESTIGATED AS TWO POSS. PITS. ONCE EXCAVATED FOUND TO BE ROOTING / NATURAL HOLLOW.

Excavated and date	Recorded and date	Site check	Post-ex check
HY 14/12/20	OM 14/12/20		

CONTEXT RECORD

© 2018

Project Code:	HS2C14	Sub-division	1C20 / ~~[illegible]~~ WIDAR	Context no:	E044
Same as		Fill of/Filled by (circle)		Group no.	
				Structure group	
				Accession no:	

Description

1) NON ARCHAEOLOGICAL FEATURE
2). SUBCIRCULAR
3) –
4). ALMOST SHARP ON SIDES & IRREGULAR BASE
5) L 2.23m / W. 0.82m / D. 0.63m
6) MODERATE
7) DRY
8). NATURAL – tree ROOT

Cut ○
1. Location
2. Shape in plan
3. Orientation
4. Profile
5. Dimensions (m)
6. Clarity of edge
7. Weather and ground conditions
8. Other

Group ○
1. Includes
2. Description

Fill ○ **Layer** ○
1. Location
2. Soil matrix: colour texture, consistency
3. Inclusions
4. Clarity of horizon
5. Dimensions (m)
6. Method of excav.
7. Weather and ground conditions
8. Other
9. **Finds** (nature/interpretation)

9. Notes on finds

Sketches

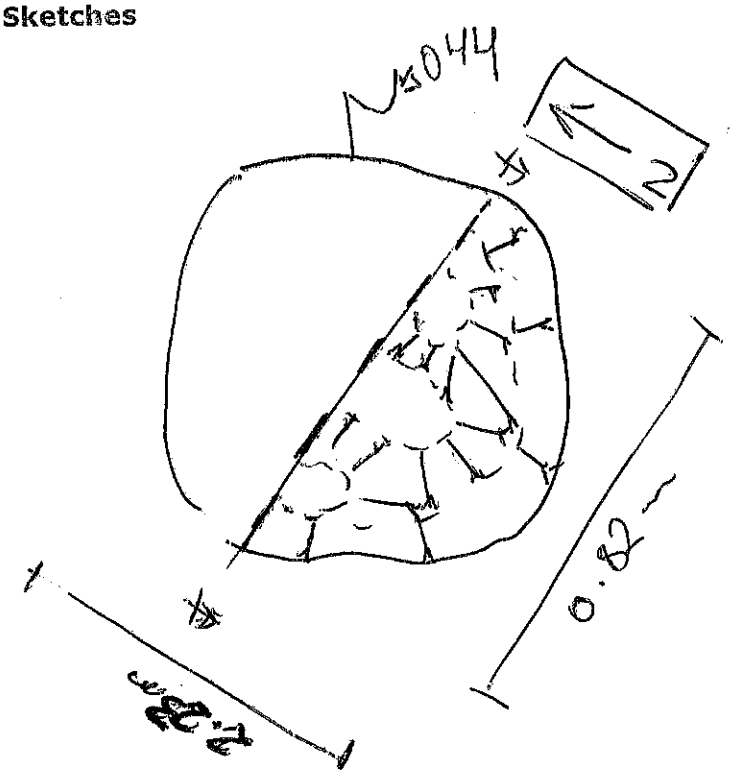

Co-ordinates

1. E	N	
2. E	N	

Stratigraphic matrix

This context

	Sheet No	Drawing No
Plans		
Sections		
Samples		
Registered finds		
Digital photo nos.	195 – 196	
B+W film nos.		
Slide film nos.		
GPS nos.		

Interpretation and discussion

NATURAL – tree ROOT

PHOTO NUMBER → 195 – 196

Excavated and date	Recorded and date	Site check	Post-ex check
E.C. 14-12-20	14-12-20 E.C.		

CONTEXT RECORD

© 2018

Project Code:	HS2C14	Sub-division	1C2 OW/DAR	Context no:	[045]
Same as		Fill of/Filled by (circle) (046)	Group no. / Structure group	Accession no:	

Cut ⊘
1. Location
2. Shape in plan
3. Orientation
4. Profile
5. Dimensions (m)
6. Clarity of edge
7. Weather and ground conditions
8. Other

Group ○
1. Includes
2. Description

Fill ○ **Layer** ○
1. Location
2. Soil matrix: colour texture, consistency
3. Inclusions
4. Clarity of horizon
5. Dimensions (m)
6. Method of excav.
7. Weather and ground conditions
8. Other
9. Finds (nature/interpretation)

Description

1. South eastern area of site
2. Semi-circular
3. S-N
4. Shallow sided. U-shaped.
5. W: 0.92m D: 0.12m
6. Mostly clear, somewhat diffuse on the northern edge
7. Heavy rain followed by dry sunshine
8. —

9. Notes on finds

Sketches

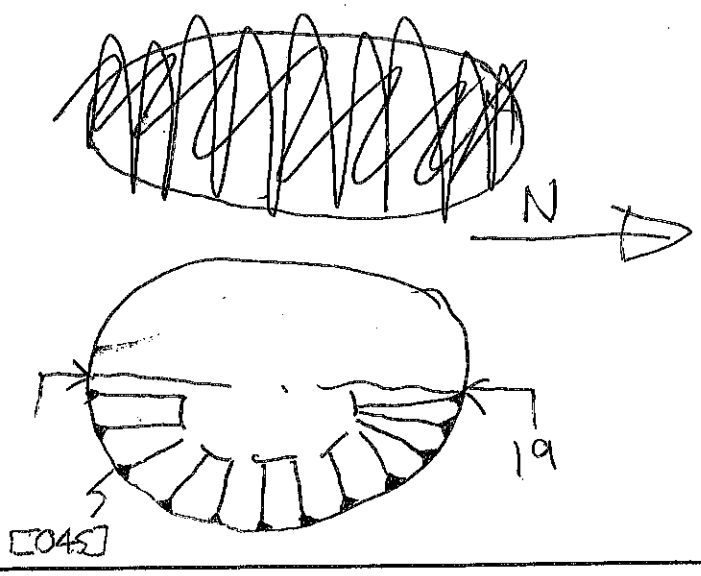

Co-ordinates

1.	E	N
2.	E	N

Stratigraphic matrix

	(046)		

This context [045]

	Sheet No	Drawing No
Plans		
Sections	4	19
Samples		
Registered finds		
Digital photo nos.	197–198	
B+W film nos.		
Slide film nos.		
GPS nos.		

Interpretation and discussion

~~Fill of pit~~ Cut of pit. Possibly just a natural siltation. No clear purpose or nearby features. Natural feature or hollow.

Excavated and date	Recorded and date	Site check	Post-ex check
HY 14/12/20	HY 14/12/20		

CONTEXT RECORD

© 2018

Project Code:	HS2C14	Sub-division	1C20W1DAR	Context no:	(046)
Same as	Fill of/Filled by (circle) [045]	Group no.		Accession no:	
		Structure group			

Description

1. South eastern area of site.
2. Dark greyish brown silty sand, loose.
3. Large amount of small to medium natural gravels and stones.
4. Clear.
5. W: 92m D: 0.12m
6. Naad
7. Heavy rain followed by dry sunshine
8. –
9. No finds.

Cut ○

1. Location
2. Shape in plan
3. Orientation
4. Profile
5. Dimensions (m)
6. Clarity of edge
7. Weather and ground conditions
8. Other

Group ○

1. Includes
2. Description

Fill ✓ **Layer** ○

1. Location
2. Soil matrix: colour texture, consistency
3. Inclusions
4. Clarity of horizon
5. Dimensions (m)
6. Method of excav.
7. Weather and ground conditions
8. Other
9. **Finds** (nature/interpretation)

9. Notes on finds

No finds

Sketches

Co-ordinates

1.	E	N
2.	E	N

Stratigraphic matrix

This context (046)

[045]

	Sheet No	Drawing No
Plans		
Sections	4	19
Samples		
Registered finds		
Digital photo nos.	192-198	
B+W film nos.		
Slide film nos.		
GPS nos.		

Interpretation and discussion

Fill of possible pit. Inclusion throughout. No finds. Likely natural silting. Large amount of inclusions and loose soil could suggest this is actually a patch of naturally occuring silt.

Excavated and date	Recorded and date	Site check	Post-ex check
MY 14/12/20	MY 14/12/20		

CONTEXT RECORD

© 2018

Project Code:	HS2C14	Sub-division	IC20/ ~~WIDAR~~ WIDAR	Context no:	047
Same as		Fill of/Filled by (circle)		Group no.	
				Structure group	
Accession no:					

Description

1
2. SUBOVAL
3. S-N
4. SLOPE SIDES & FLAT BASE
5. L. 0.72m / W. 0.16m / D. 0.04m
6. BASY.
7. DRY.
8. BIOTURBATION

Cut ○	Fill ○	Layer ○
1. Location	1. Location	
2. Shape in plan	2. Soil matrix: colour texture, consistency	
3. Orientation	3. Inclusions	
4. Profile	4. Clarity of horizon	
5. Dimensions (m)	5. Dimensions (m)	
6. Clarity of edge	6. Method of excav.	
7. Weather and ground conditions	7. Weather and ground conditions	
8. Other	8. Other	
Group ○	**9. Finds** (nature/interpretation)	
1. Includes		
2. Description		

9. Notes on finds

Sketches

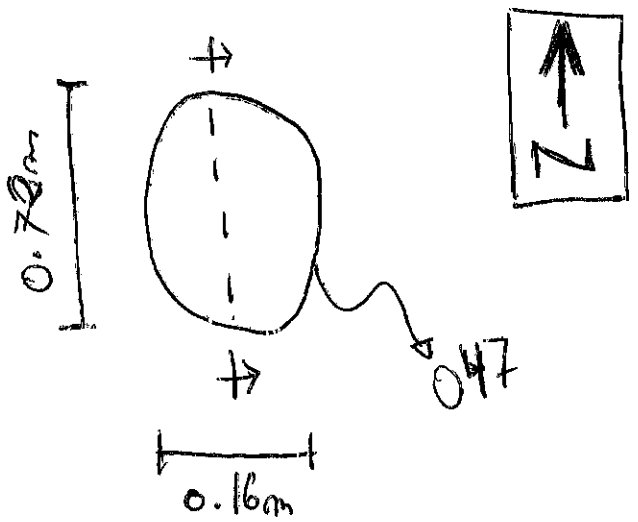

Co-ordinates

1. E	N	
2. E	N	

Stratigraphic matrix

This context

	Sheet No	Drawing No
Plans		
Sections		
Samples		
Registered finds		
Digital photo nos.	199 -200	
B+W film nos.		
Slide film nos.		
GPS nos.		

Interpretation and discussion

NATURAL → BIOTURBATION.

PHOTO NUMBERS → # 199-200

Excavated and date	E.C. 14-12-20	Recorded and date	E.C. 14-12-20	Site check		Post-ex check	

CONTEXT RECORD

© 2018

Project Code:	HS2C14	Sub-division	1C20 / WIDAR	Context no:	[48]
Same as	/	Fill of/Filled by (circle)	/	Group no.	
				Structure group	
Accession no:					

Cut ∅

1. Location
2. Shape in plan
3. Orientation
4. Profile
5. Dimensions (m)
6. Clarity of edge
7. Weather and ground conditions
8. Other

Group ○

1. Includes
2. Description

Fill ○ **Layer** ○

1. Location
2. Soil matrix: colour texture, consistency
3. Inclusions
4. Clarity of horizon
5. Dimensions (m)
6. Method of excav.
7. Weather and ground conditions
8. Other
9. Finds (nature/Interpretation)

Description

1. Natural

9. Notes on finds

Sketches

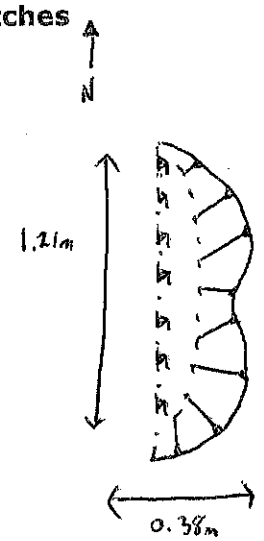

Co-ordinates

1.	E	N
2.	E	N

Stratigraphic matrix

	001 SUB		
This context	[48]		
	000 NAT		

	Sheet No	Drawing No
Plans	GPS	
Sections	/	
Samples	/	
Registered finds	/	
Digital photo nos.	236-237	
B+W film nos.		
Slide film nos.		
GPS nos.		

Interpretation and discussion Pit feature appears to have similar profile to a number of deposits that seem to be the result of bioturbation, in this instance due to land formation.

NO FINDS

Excavated and date	7.12.20 RIG	Recorded and date	15.12.20 RIG	Site check		Post-ex check	

CONTEXT RECORD

© 2018

Project Code:	HS2C14	Sub-division	IC20 / WIDAR	Context no:	[49]

Same as	Fill of/Filled by (circle)	Group no.	Accession no:
/	/	Structure group	

Description

1. Natural

Cut ∅	Fill ○ Layer ○
1. Location	1. Location
2. Shape in plan	2. Soil matrix: colour texture, consistency
3. Orientation	3. Inclusions
4. Profile	4. Clarity of horizon
5. Dimensions (m)	5. Dimensions (m)
6. Clarity of edge	6. Method of excav.
7. Weather and ground conditions	7. Weather and ground conditions
8. Other	8. Other
Group ○	9. **Finds** (nature/interpretation)
1. Includes	
2. Description	

9. Notes on finds

Sketches

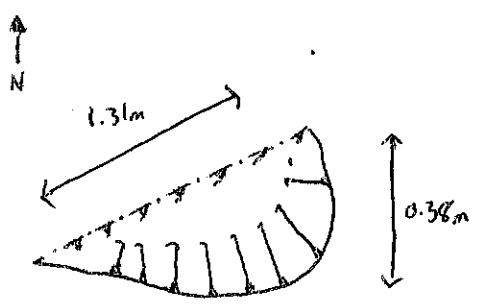

Co-ordinates

1.	E	N
2.	E	N

Stratigraphic matrix

	001 SUB		
This context	[049]		
	000 NAT		

	Sheet No	Drawing No
Plans	GPS	
Sections	/	
Samples	/	
Registered finds	/	
Digital photo nos.	234-235	
B+W film nos.	/	
Slide film nos.		
GPS nos.		

Interpretation and discussion Pit appears to be the result of bioturbation, although no signs of rooting, possibly a hollow out

No Finds

Excavated and date	8.12.20 RM	Recorded and date	15.12.20 RM	Site check		Post-ex check	

CONTEXT RECORD

© 2018

Project Code:	HS2C14	Sub-division	1C20 / WIDAR	Context no:	[50]
Same as	/	Fill of/Filled by (circle)	/	Group no.	
				Structure group	
				Accession no:	

Description

1. Natural

Cut ⊘	Fill ○ Layer ○
1. Location	1. Location
2. Shape in plan	2. Soil matrix: colour texture, consistency
3. Orientation	3. Inclusions
4. Profile	4. Clarity of horizon
5. Dimensions (m)	5. Dimensions (m)
6. Clarity of edge	6. Method of excav.
7. Weather and ground conditions	7. Weather and ground conditions
8. Other	8. Other
Group ○	**9. Finds** (nature/interpretation)
1. Includes	
2. Description	

9. Notes on finds

Sketches NTS

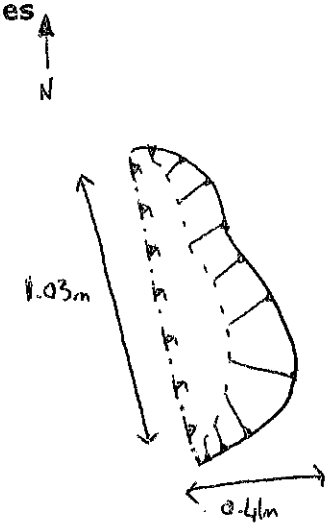

Co-ordinates

1.	E	N
2.	E	N

Stratigraphic matrix

	001 SUB		
This context	[50]		
	000 NAT		

	Sheet No	Drawing No
Plans	GPS	
Sections	/	
Samples	/	
Registered finds	/	
Digital photo nos.	232-233	
B+W film nos.		
Slide film nos.		
GPS nos.		

Interpretation and discussion Feature appears to be a form of bioturbation as a result of landscape processes.

No Finds

Excavated and date	8.12.20 RLC	Recorded and date	15.12.20 RLC	Site check		Post-ex check	

CONTEXT RECORD

© 2018

Project Code:	HS2C14	Sub-division	1C20 / WIDAR	Context no:	[51]
Same as	/	Fill of/Filled by (circle)	/	Group no.	
				Structure group	
				Accession no:	

Description

1 Natural

Cut ○	Fill ○ Layer ○
1. Location	1. Location
2. Shape in plan	2. Soil matrix: colour texture, consistency
3. Orientation	3. Inclusions
4. Profile	4. Clarity of horizon
5. Dimensions (m)	5. Dimensions (m)
6. Clarity of edge	6. Method of excav.
7. Weather and ground conditions	7. Weather and ground conditions
8. Other	8. Other
Group ○	**9. Finds** (nature/interpretation)
1. Includes	
2. Description	

9. Notes on finds

Sketches

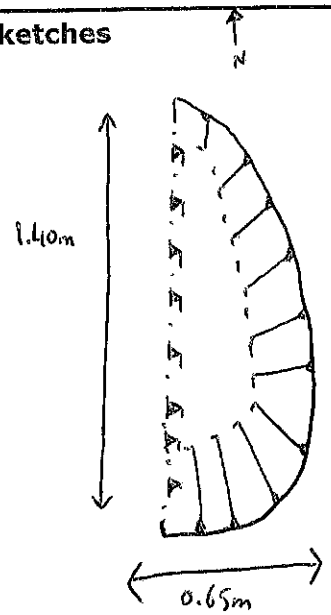

Co-ordinates

1. E	N
2. E	N

Stratigraphic matrix

	001 SUB		
This context	[51]		
	000 NAT		

	Sheet No	Drawing No
Plans	GPS	
Sections	/	
Samples	/	
Registered finds	/	
Digital photo nos.	230-231	
B+W film nos.	/	
Slide film nos.	/	
GPS nos.		

Interpretation and discussion Feature appears to be the result of bioturbation although unable to determine which form. As no signs of rooting could be the result of land formation.

NO FINDS

Excavated and date	4-12-20 RIG	Recorded and date	15-12-20 RIG	Site check		Post-ex check	

CONTEXT RECORD

© 2018

Project Code:	HS2C14	Sub-division	1C20 / WIDAR	Context no:	[52]
Same as	/	Fill of/Filled by (circle)	/	Group no.	
				Structure group	
				Accession no:	

Description

1. Natural

Cut ○
1. Location
2. Shape in plan
3. Orientation
4. Profile
5. Dimensions (m)
6. Clarity of edge
7. Weather and ground conditions
8. Other

Group ○
1. Includes
2. Description

Fill ○ **Layer** ○
1. Location
2. Soil matrix: colour texture, consistency
3. Inclusions
4. Clarity of horizon
5. Dimensions (m)
6. Method of excav.
7. Weather and ground conditions
8. Other
9. **Finds** (nature/interpretation)

9. Notes on finds

Sketches NTS

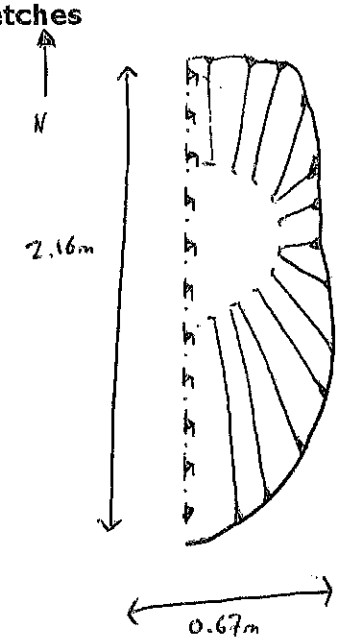

Co-ordinates

1.	E	N
2.	E	N

Stratigraphic matrix

	001 SUB		
This context	[52]		
	000 NAT		

	Sheet No	Drawing No
Plans	GPS	
Sections	/	
Samples	/	
Registered finds	/	
Digital photo nos.	228-229	
B+W film nos.	/	
Slide film nos.	/	
GPS nos.		

Interpretation and discussion Med Pit / feature seems to have a profile that appears to be a form of bioturbation, although no sign of roots.

No Finds

Excavated and date	10.12.20 RIG	Recorded and date	15.12.20 RIG	Site check	Post-ex check

CONTEXT RECORD

© 2018

Project Code:	HS2C14	Sub-division	1C20 / WIDAR	Context no:	[53]

Same as	Fill of/Filled by (circle)	Group no.	Accession no:
/	/	Structure group	

Description

1 Natural

Cut ∅	Fill ○ Layer ○
1. Location	1. Location
2. Shape in plan	2. Soil matrix: colour texture, consistency
3. Orientation	3. Inclusions
4. Profile	4. Clarity of horizon
5. Dimensions (m)	5. Dimensions (m)
6. Clarity of edge	6. Method of excav.
7. Weather and ground conditions	7. Weather and ground conditions
8. Other	8. Other
Group ○	**9. Finds** (nature/interpretation)
1. Includes	
2. Description	

9. Notes on finds

Sketches NTS

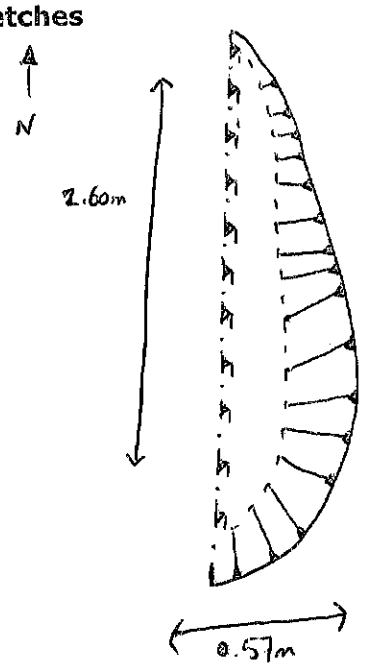

Co-ordinates

1.	E	N
2.	E	N

Stratigraphic matrix

	001 SUB		

This context [53]

	000 MAT		

	Sheet No	Drawing No
Plans	GPS	
Sections	/	
Samples	/	
Registered finds	/	
Digital photo nos.	226-227	
B+W film nos.		
Slide film nos.		
GPS nos.		

Interpretation and discussion Feature appears to be similar in profile to both could be the remains of a large hedge row / vegetation.

No FINDS

Excavated and date	11.12.20 TS	Recorded and date	15.12.20 RIG	Site check	Post-ex check

CONTEXT RECORD

© 2018

Project Code:	HS2C14	Sub-division	IC20 / WIDAR	Context no:	[54]
Same as	/	Fill of/Filled by (circle)	/	Group no.	
				Structure group	
Accession no:					

Description

1. Natural

Cut ∅

1. Location
2. Shape in plan
3. Orientation
4. Profile
5. Dimensions (m)
6. Clarity of edge
7. Weather and ground conditions
8. Other

Group ○

1. Includes
2. Description

Fill ○ **Layer** ○

1. Location
2. Soil matrix: colour texture, consistency
3. Inclusions
4. Clarity of horizon
5. Dimensions (m)
6. Method of excav.
7. Weather and ground conditions
8. Other
9. **Finds** (nature/interpretation)

9. Notes on finds

Sketches

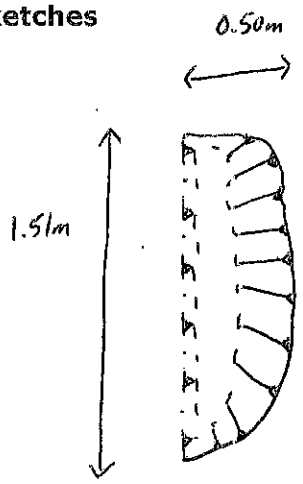

Co-ordinates

1.	E	N
2.	E	N

Stratigraphic matrix

	001 SUB		
This context	[54]		
	000 NAT		

	Sheet No	Drawing No
Plans	GPS	
Sections	/	
Samples	/	
Registered finds	/	
Digital photo nos.	224-225	
B+W film nos.	/	
Slide film nos.		
GPS nos.		

Interpretation and discussion Feature appears to be residue of a series of poss hedge rows as deposit is within close proximity to other features of similar profiles

No Finds

Excavated and date	11.12.20 RIG	Recorded and date	15.12.20 RIG	Site check		Post-ex check	

CONTEXT RECORD

© 2018

Project Code:	HS2C14	Sub-division	1C20 / WIDAR	Context no:	[55]
Same as		Fill of/Filled by (circle)		Group no.	
				Structure group	
Accession no:					

Cut ⊘

1. Location
2. Shape in plan
3. Orientation
4. Profile
5. Dimensions (m)
6. Clarity of edge
7. Weather and ground conditions
8. Other

Group ○

1. Includes
2. Description

Fill ○ **Layer** ○

1. Location
2. Soil matrix: colour texture, consistency
3. Inclusions
4. Clarity of horizon
5. Dimensions (m)
6. Method of excav.
7. Weather and ground conditions
8. Other
9. **Finds** (nature/interpretation)

Description

i. Natural

9. Notes on finds

Sketches NTS

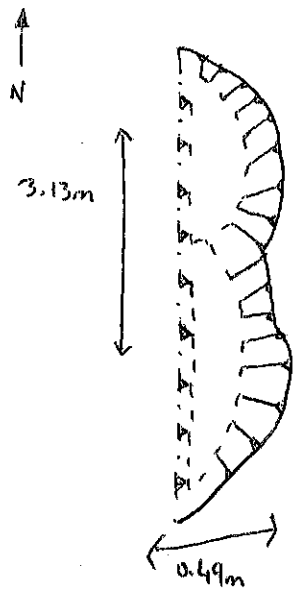

Co-ordinates

1.	E	N
2.	E	N

Stratigraphic matrix

	001 SUB		
This context	[55]		
	000 NAT		

	Sheet No	Drawing No
Plans	GPS	
Sections		
Samples		
Registered finds		
Digital photo nos.		
B+W film nos.	222-223	
Slide film nos.		
GPS nos.		

Interpretation and discussion Natural poss remains of vegetation or a hedge row as feature is within close proximity to another feature with a similar rec. profile.

NO FINDS

Excavated and date	10.12.20 TS	Recorded and date	15.12.20 RW	Site check		Post-ex check	

CONTEXT RECORD

© 2018

Project Code:	HS2C14	Sub-division	IC20 / WIDAR	Context no:	[56]

Same as	Fill of/Filled by (circle)	Group no.	Accession no:
		Structure group	

Description

Natural

Cut ⊘

1. Location
2. Shape in plan
3. Orientation
4. Profile
5. Dimensions (m)
6. Clarity of edge
7. Weather and ground conditions
8. Other

Group ○

1. Includes
2. Description

Fill ○ **Layer** ○

1. Location
2. Soil matrix: colour texture, consistency
3. Inclusions
4. Clarity of horizon
5. Dimensions (m)
6. Method of excav.
7. Weather and ground conditions
8. Other
9. **Finds** (nature/interpretation)

9. Notes on finds

Sketches

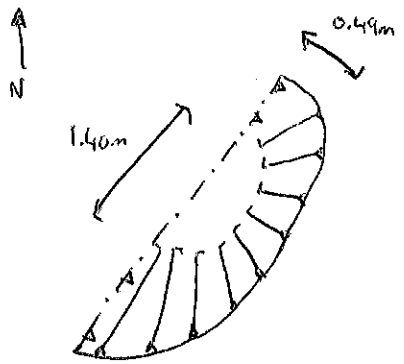

Co-ordinates

1.	E	N
2.	E	N

Stratigraphic matrix

	001 SUB		
This context	[56]		
	000 NAT		

	Sheet No	Drawing No
Plans	GPS	
Sections		
Samples		
Registered finds		
Digital photo nos.	214-216	
B+W film nos.		
Slide film nos.		
GPS nos.		

Interpretation and discussion Features app to be a tree throw due to signs of rooting along with heavy deposits of silt in section.

NO FINDS

Excavated and date	Recorded and date	Site check	Post-ex check
13.12.20 RIG	16.12.20 RIG		

CONTEXT RECORD

© 2018

Project Code:	HS2C14	Sub-division	1C20 / WIDAR	Context no:	[57]
Same as		Fill of/Filled by (circle)		Group no.	
				Structure group	
				Accession no:	

Description

Natural

Cut ✓

1. Location
2. Shape in plan
3. Orientation
4. Profile
5. Dimensions (m)
6. Clarity of edge
7. Weather and ground conditions
8. Other

Group ○

1. Includes
2. Description

Fill ○ **Layer** ○

1. Location
2. Soil matrix: colour texture, consistency
3. Inclusions
4. Clarity of horizon
5. Dimensions (m)
6. Method of excav.
7. Weather and ground conditions
8. Other
9. **Finds** (nature/interpretation)

9. Notes on finds

Sketches NTS

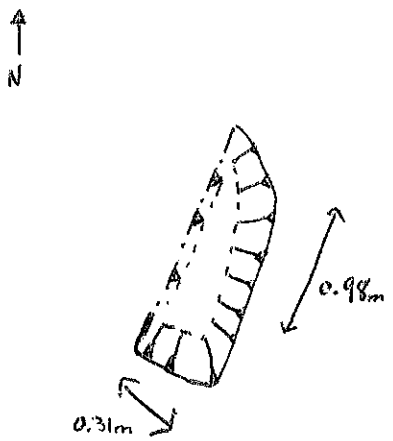

Co-ordinates

1.	E	N
2.	E	N

Stratigraphic matrix

	001 SUB		
This context	[57]		
	000 NAT		

	Sheet No	Drawing No
Plans	GPS	
Sections		
Samples		
Registered finds		
Digital photo nos.	212 - 213	
B+W film nos.		
Slide film nos.		
GPS nos.		

Interpretation and discussion Pit poss remains of bioturbation, no signs of roots poss deposit of gravel water

No Finds

Excavated and date	9.12.20 RIG	Recorded and date	15.12.20	Site check		Post-ex check	

CONTEXT RECORD

© 2018

Project Code:	HS2C14	Sub-division	1C20 / WIDAR	Context no:	[58]
Same as		Fill of/Filled by (circle)		Group no.	
				Structure group	
Accession no:					

Description

1. Natural / Bioturbation

Cut ⊘

1. Location
2. Shape in plan
3. Orientation
4. Profile
5. Dimensions (m)
6. Clarity of edge
7. Weather and ground conditions
8. Other

Group ○

1. Includes
2. Description

Fill ○ **Layer** ○

1. Location
2. Soil matrix: colour texture, consistency
3. Inclusions
4. Clarity of horizon
5. Dimensions (m)
6. Method of excav.
7. Weather and ground conditions
8. Other
9. **Finds** (nature/interpretation)

9. Notes on finds

Sketches NTS

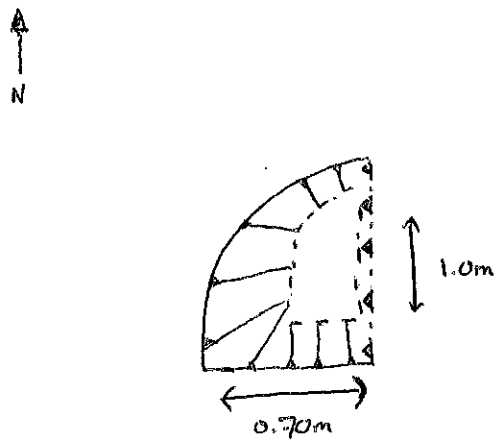

Co-ordinates

1.	E	N
2.	E	N

Stratigraphic matrix

	001 Sub		
This context	[58]		
	000 Natural		

	Sheet No	Drawing No
Plans	QPS	
Sections		
Samples		
Registered finds		
Digital photo nos.	210-211	
B+W film nos.		
Slide film nos.		
GPS nos.		

Interpretation and discussion Natural feature result of Bioturbation, Poss remains of a gulley as not signs of cooking.

No Finds

Excavated and date	Recorded and date	Site check	Post-ex check
14.12.20 RIG	15.12.20 RIG		

network archaeology

CONTEXT RECORD

© 2016

Project code	Sub-division 1C20/WIDAR	Context no. 59
Same as	Fill of/Filled by (circle)	Group no. / Structure group
		Accession no.

Description

Natural

Cut ○

1. Location
2. Shape in plan
3. Orientation
4. Profile
5. Dimensions (m)
6. Clarity of edge
7. Weather and ground conditions
8. Other

Group ○

1. Includes
2. Description

Fill ○ **Layer** ○

1. Location
2. Soil matrix: colour, texture, consistency
3. Inclusions
4. Clarity of horizon
5. Dimensions (m)
6. Method of excav.
7. Weather and ground conditions
8. Other
9. Finds (additional info)

9. Brief summary of finds

Sketches

Co-ordinates

1. E N
2. E N

Stratigraphic matrix

This context 59

	Sheet No	Drawing No
Plans		
Sections	X	X
Samples		
Registered finds		
Digital photo nos.	238-9	
B+W film nos.		
Slide film nos.		
GPS nos.		

Interpretation and discussion

Natural feature/hollow

Excavated and date	Recorded and date	Site check	Post-ex check
LP 15.12.20	LP 15.12.20		

network archaeology

CONTEXT RECORD

© 2016

Project code	Sub-division 1C20 / WiDAR	Context no. 60
Same as	Fill of/Filled by (circle)	Group no.
		Structure group
Accession no.		

Description

Natural

Cut ○

1. Location
2. Shape in plan
3. Orientation
4. Profile
5. Dimensions (m)
6. Clarity of edge
7. Weather and ground conditions
8. Other

Group ○

1. Includes
2. Description

Fill ○ **Layer** ○

1. Location
2. Soil matrix: colour, texture, consistency
3. Inclusions
4. Clarity of horizon
5. Dimensions (m)
6. Method of excav.
7. Weather and ground conditions
8. Other
9. Finds (additional info)

9. Brief summary of finds

Sketches

Co-ordinates

1. E N
2. E N

Stratigraphic matrix

This context 60

	Sheet No	Drawing No
Plans		
Sections		
Samples		
Registered finds		
Digital photo nos.	240 + 242	
B+W film nos.		
Slide film nos.		
GPS nos.		

Interpretation and discussion

Natural feature/hollow

Excavated and date LP 15·12·20	Recorded and date LP 15·12·20	Site check	Post-ex check

network archaeology

CONTEXT RECORD

© 2016

Project code	Sub-division 1C20 / WIDAR	Context no. 61
Same as	Fill of/Filled by (circle)	Group no.
		Structure group
Accession no.		

Description

NaturAL

Cut ○

1. Location
2. Shape in plan
3. Orientation
4. Profile
5. Dimensions (m)
6. Clarity of edge
7. Weather and ground conditions
8. Other

Group ○

1. Includes
2. Description

Fill ○ **Layer** ○

1. Location
2. Soil matrix: colour, texture, consistency
3. Inclusions
4. Clarity of horizon
5. Dimensions (m)
6. Method of excav.
7. Weather and ground conditions
8. Other
9. Finds (additional info)

9. Brief summary of finds

Sketches

Co-ordinates

1. E N
2. E N

Stratigraphic matrix

This context 61

	Sheet No	Drawing No
Plans		
Sections		
Samples		
Registered finds		
Digital photo nos.	243 + 245	
B+W film nos.		
Slide film nos.		
GPS nos.		

Interpretation and discussion

Natural feature/hollow.

Excavated and date	Recorded and date	Site check	Post-ex check
LP 15-12-20	LP 15-12-20		

CONTEXT RECORD

© 2018

Project Code:	HS2C14	Sub-division	1C20WIDAR	Context no:	062
Same as		Fill of/Filled by (circle)	Group no.	Accession no:	
			Structure group		

Description

NATURAL DEPOSIT

Cut ○
1. Location
2. Shape in plan
3. Orientation
4. Profile
5. Dimensions (m)
6. Clarity of edge
7. Weather and ground conditions
8. Other

Group ○
1. Includes
2. Description

Fill ○ **Layer** ○
1. Location
2. Soil matrix: colour texture, consistency
3. Inclusions
4. Clarity of horizon
5. Dimensions (m)
6. Method of excav.
7. Weather and ground conditions
8. Other
9. **Finds** (nature/interpretation)

9. Notes on finds

No finds

Sketches

X

Co-ordinates

1.	E	N
2.	E	N

Stratigraphic matrix

	001		
This context	062		
	000		

	Sheet No	Drawing No
Plans		
Sections	X	X
Samples		
Registered finds		
Digital photo nos.	249-250	
B+W film nos.		
Slide film nos.		
GPS nos.		

Interpretation and discussion

Photos taken, no section drawing. Investigated as a pit but it is only a patch of natural siltation variation. Natural feature/hollow.

Excavated and date	Recorded and date	Site check	Post-ex check
OM/MV 16/12/20	MV/OM 16/12/20		

CONTEXT RECORD

© 2018

Project Code:	HS2C14	Sub-division 1C20 /WIDAR	Context no: 063
Same as	Fill of/Filled by (circle)	Group no.	Accession no:
		Structure group	

Cut ✓ **Fill** ○ **Layer** ○

1. Location
2. Shape in plan
3. Orientation
4. Profile
5. Dimensions (m)
6. Clarity of edge
7. Weather and ground conditions
8. Other

Group ○

1. Includes
2. Description

1. Location
2. Soil matrix: colour texture, consistency
3. Inclusions
4. Clarity of horizon
5. Dimensions (m)
6. Method of excav.
7. Weather and ground conditions
8. Other
9. **Finds** (nature/Interpretation)

Description

NATURAL DEPOSIT

NO SECTION DRAWN NATURAL BIO TURBATION, SILTATION, GRAVELS.

9. Notes on finds

Sketches

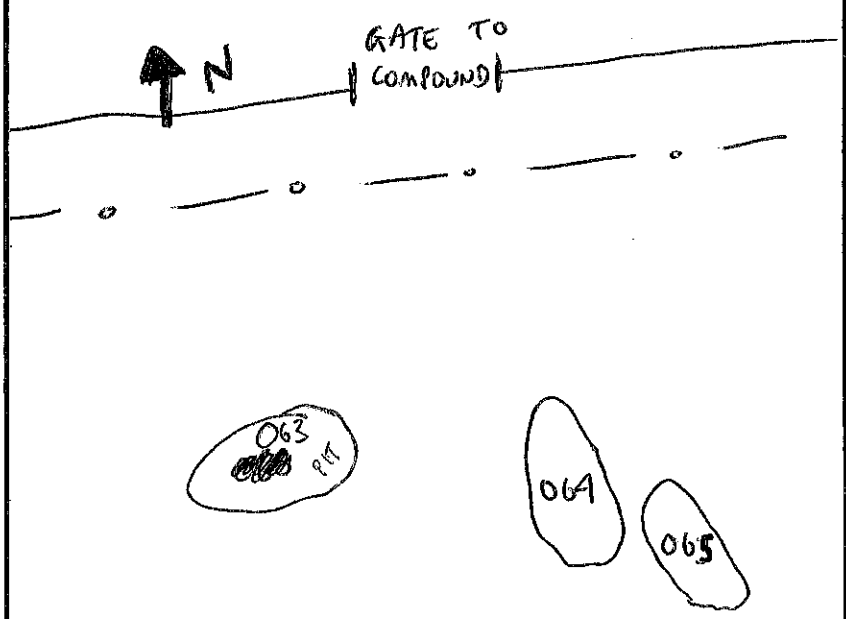

Co-ordinates

1. E	N	
2. E	N	

Stratigraphic matrix

	001		
This context	063		
	000		

	Sheet No	Drawing No
Plans		
Sections	X	X
Samples		
Registered finds		
Digital photo nos.	246-247	
B+W film nos.		
Slide film nos.		
GPS nos.		

Interpretation and discussion

LOCATED IN NW CORNER OF OPEN MIT AREA, NEXT TO SEVERAL OTHER NATURAL DEPOSITS.

Excavated and date	Recorded and date	Site check	Post-ex check
OM 17/12/20	OM 17/12/20		

CONTEXT RECORD

© 2018

Project Code:	HS2C14	Sub-division 1C20 / WIDAR	Context no: 064
Same as	Fill of/Filled by (circle)	Group no.	Accession no:
		Structure group	

Cut ✓

1. Location
2. Shape in plan
3. Orientation
4. Profile
5. Dimensions (m)
6. Clarity of edge
7. Weather and ground conditions
8. Other

Group ○

1. Includes
2. Description

Fill ○ **Layer** ○

1. Location
2. Soil matrix: colour texture, consistency
3. Inclusions
4. Clarity of horizon
5. Dimensions (m)
6. Method of excav.
7. Weather and ground conditions
8. Other
9. **Finds** (nature/interpretation)

Description

NATURAL DEPOSIT.

9. Notes on finds

Sketches

SEE (063)

Co-ordinates

1. E	N
2. E	N

Stratigraphic matrix

	001		
This context	064		
	600		

	Sheet No	Drawing No
Plans		
Sections	X	X
Samples		
Registered finds		
Digital photo nos.	248-249	
B+W film nos.		
Slide film nos.		
GPS nos.		

Interpretation and discussion

INVESTIGATED AS POTENTIAL PIT, FOUND TO BE BIOTURBATION. PHOTO TAKEN — NO SECTION.

Excavated and date	Recorded and date	Site check	Post-ex check
Dm 17/12/20	Dm 17/12/20		

CONTEXT RECORD

© 2018

Project Code:	HS2C14	Sub-division	1C20WIDAR	Context no:	[065]
Same as	Fill of / Filled by (circle) (066)	Group no. / Structure group		Accession no:	

Cut ✓ | **Fill** ○ | **Layer** ○

1. Location
2. Shape in plan
3. Orientation
4. Profile
5. Dimensions (m)
6. Clarity of edge
7. Weather and ground conditions
8. Other

Group ○
1. Includes
2. Description

1. Location
2. Soil matrix: colour texture, consistency
3. Inclusions
4. Clarity of horizon
5. Dimensions (m)
6. Method of excav.
7. Weather and ground conditions
8. Other
9. **Finds** (nature/interpretation)

Description

1. Northwest corner of site
2. Irregular – semi-circular
3. NE – SW
4. V-shaped moderately sloping northeastern side and a steep southwestern with a step nearly halfway down.
5. W: 1.13m D: 0.23m
6. Clear
7. Dry, occasional rain heavy
8. –

9. Notes on finds

Sketches

See sketch on 063.

Co-ordinates

1.	E	N
2.	E	N

Stratigraphic matrix

	(066)		
This context	[065]		

	Sheet No	Drawing No
Plans		
Sections	4	021
Samples		
Registered finds		
Digital photo nos.	250–251	
B+W film nos.		
Slide film nos.		
GPS nos.		

Interpretation and discussion

Cut of pit. No clear usage. Shape might suggest this is actually just a patch of natural silt. Likely natural feature.

Excavated and date	Recorded and date	Site check	Post-ex check
17/12/2020	OMHY 17/12/2020		

CONTEXT RECORD

© 2018

Project Code:	HS2C14	Sub-division	1C20W/DAR	Context no:	(066)
Same as		(Fill of)/Filled by (circle) [065]	Group no. / Structure group	Accession no:	

Cut ○ | Fill ✓ | Layer ○

1. Location
2. Shape in plan
3. Orientation
4. Profile
5. Dimensions (m)
6. Clarity of edge
7. Weather and ground conditions
8. Other

Group ○
1. Includes
2. Description

1. Location
2. Soil matrix: colour texture, consistency
3. Inclusions
4. Clarity of horizon
5. Dimensions (m)
6. Method of excav.
7. Weather and ground conditions
8. Other
9. Finds (nature/interpretation)

Description

1. Northwest corner of site. Single fill of pit.
2. Dark greyish brown sandy silt, loose.
3. 20% small to medium rounded gravels
4. Clear
5. W: 1.18m D: 0.23m
6. Hand
7. Mostly dry, occasional heavy rain
8. –
9. No finds

9. Notes on finds

No finds.

Sketches

Co-ordinates

1.	E	N
2.	E	N

Stratigraphic matrix

This context (066)

[065]

	Sheet No	Drawing No
Plans		
Sections	4	021
Samples		
Registered finds		
Digital photo nos.	250-251	
B+W film nos.		
Slide film nos.		
GPS nos.		

Interpretation and discussion

Fill of possible pit. No finds. Inclusions throughout fill. Likely natural silting. Likely natural feature.

Excavated and date	Recorded and date	Site check	Post-ex check
17/12/2020	OM/HY 17/12/20		

CONTEXT RECORD

© 2018

Project Code:	HS2C14	Sub-division 1C20 / WIDAR	Context no: 067
Same as	Fill of/Filled by (circle)	Group no.	Accession no:
		Structure group	

Cut ○
1. Location
2. Shape in plan
3. Orientation
4. Profile
5. Dimensions (m)
6. Clarity of edge
7. Weather and ground conditions
8. Other

Group ○
1. Includes
2. Description

Fill ○ **Layer** ○
1. Location
2. Soil matrix: colour texture, consistency
3. Inclusions
4. Clarity of horizon
5. Dimensions (m)
6. Method of excav.
7. Weather and ground conditions
8. Other
9. **Finds** (nature/interpretation)

Description

NAT. DEPOSIT

9. Notes on finds

Sketches

X

Co-ordinates

1.	E	N
2.	E	N

Stratigraphic matrix

	001		
This context	067		
	000		

	Sheet No	Drawing No
Plans		
Sections	X	X
Samples		
Registered finds		
Digital photo nos.	252-53	
B+W film nos.		
Slide film nos.		
GPS nos.		

Interpretation and discussion

INVESTIGATED AS POTENTIAL PIT FOUND TO BE BIOTURBATION. PHOTO TAKEN. NO SECTION DRAWN ~~Later~~ Natural feature.

Excavated and date	Recorded and date	Site check	Post-ex check
am 17/12/20	am 17/12/20		

CONTEXT RECORD

© 2018

Project Code:	HS2C14	Sub-division	1C20 / WIDAR	Context no:	068
Same as		Fill of/Filled by (circle)		Group no.	
				Structure group	
Accession no:					

Description

NATURAL DEPOSIT

Cut ○
1. Location
2. Shape in plan
3. Orientation
4. Profile
5. Dimensions (m)
6. Clarity of edge
7. Weather and ground conditions
8. Other

Group ○
1. Includes
2. Description

Fill ○ **Layer** ○
1. Location
2. Soil matrix: colour texture, consistency
3. Inclusions
4. Clarity of horizon
5. Dimensions (m)
6. Method of excav.
7. Weather and ground conditions
8. Other
9. **Finds** (nature/interpretation)

9. Notes on finds

Sketches

X

Co-ordinates

1.	E	N
2.	E	N

Stratigraphic matrix

	001		
This context	068		
	000		

	Sheet No	Drawing No
Plans		
Sections	X	X
Samples	X	
Registered finds		
Digital photo nos.	254-255	
B+W film nos.		
Slide film nos.		
GPS nos.		

Interpretation and discussion

investigated as potential pit, found to be natural bioturbation. Photos taken, gps'ed - no section drawn

Excavated and date	Recorded and date	Site check	Post-ex check
BM 17/12/20	BM 17/12/20		

CONTEXT RECORD

© 2018

Project Code:	HS2C14	Sub-division	1C20 / WIDAR	Context no:	069
Same as	Fill of/Filled by (circle)	Group no.		Accession no:	
		Structure group			

Description

NATURAL DEPOSIT.

Cut ○	Fill ○ Layer ○
1. Location	1. Location
2. Shape in plan	2. Soil matrix: colour texture, consistency
3. Orientation	3. Inclusions
4. Profile	4. Clarity of horizon
5. Dimensions (m)	5. Dimensions (m)
6. Clarity of edge	6. Method of excav.
7. Weather and ground conditions	7. Weather and ground conditions
8. Other	8. Other
Group ○	**9. Finds** (nature/Interpretation)
1. Includes	
2. Description	

9. Notes on finds

Sketches

X

Co-ordinates

1.	E	N
2.	E	N

Stratigraphic matrix

	001		

This context 069

	000		

	Sheet No	Drawing No
Plans		
Sections	X	X
Samples		
Registered finds		
Digital photo nos.	256-257	
B+W film nos.		
Slide film nos.		
GPS nos.		

Interpretation and discussion

INVESTIGATED AS POTENTIAL PIT, FOUND TO BE NATURAL DEPOSIT (BIOTURBATION / ROOTING) PHOTOS TAKEN — NO SECTION

Excavated and date	Recorded and date	Site check	Post-ex check
OM 17/12/20	OM 17/12/20		

CONTEXT RECORD

© 2018

Project Code:	HS2C14	Sub-division 1C20 / WIDAR	Context no: 070
Same as	Fill of/Filled by (circle)	Group no.	Accession no:
		Structure group	

Description

NATURAL DEPOSIT.

Cut ○	Fill ○ Layer ○
1. Location	1. Location
2. Shape in plan	2. Soil matrix: colour texture, consistency
3. Orientation	3. Inclusions
4. Profile	4. Clarity of horizon
5. Dimensions (m)	5. Dimensions (m)
6. Clarity of edge	6. Method of excav.
7. Weather and ground conditions	7. Weather and ground conditions
8. Other	8. Other
Group ○	**9. Finds** (nature/interpretation)
1. Includes	
2. Description	

9. Notes on finds

Sketches

X

Co-ordinates

1.	E	N
2.	E	N

Stratigraphic matrix

	001		
This context	070		
	000		

	Sheet No	Drawing No
Plans		
Sections	X	X
Samples		
Registered finds		
Digital photo nos.	258 - 259	
B+W film nos.		
Slide film nos.		
GPS nos.		

Interpretation and discussion

INVESTIGATED AS POTENTIAL PIT - FOUND TO BE A NATURAL DEPOSIT, (BIOTURBATION / ROOTING)

PHOTOS TAKEN - NO SECTION DRAWN.

Excavated and date	Recorded and date	Site check	Post-ex check
On 17/12/20	On 17/12/20		

CONTEXT RECORD

© 2018

Project Code:	HS2C14	Sub-division	1C20WIDAR	Context no:	[071]
Same as		Fill of/Filled by (circle)	(072)	Group no.	
				Structure group	
Accession no:					

Cut ⊖ | **Fill** ○ | **Layer** ○

1. Location
2. Shape in plan
3. Orientation
4. Profile
5. Dimensions (m)
6. Clarity of edge
7. Weather and ground conditions
8. Other

Group ○
1. Includes
2. Description

1. Location
2. Soil matrix: colour texture, consistency
3. Inclusions
4. Clarity of horizon
5. Dimensions (m)
6. Method of excav.
7. Weather and ground conditions
8. Other
9. **Finds** (nature/interpretation)

Description

1. Southwest corner of site.
2. ~~[illegible]~~ Semi-circular
3. NE-SW
4. U-shaped, flat base. Steep northeastern edge. Moderately sloping southwestern edge.
5. W: 0.85m D: 0.35m
6. Clear
7. Dry, occasional heavy rain
8. —

9. Notes on finds

Sketches

Co-ordinates

1.	E	N
2.	E	N

Stratigraphic matrix

	(072)		
This context	[071]		

	Sheet No	Drawing No
Plans		
Sections	4	22
Samples		
Registered finds		
Digital photo nos.	260-261	
B+W film nos.		
Slide film nos.		
GPS nos.		

Interpretation and discussion

Cut of pit. No clear relation to other features. Possible a small storage pit or a very large posthole.

Excavated and date	17/12/2020	Recorded and date	OM/MY 17/12/20	Site check		Post-ex check	

CONTEXT RECORD

© 2018

Project Code:	HS2C14	Sub-division	1C20WØAR	Context no:	(072)
Same as		Fill of/Filled by (circle) [071]	Group no. / Structure group	Accession no:	

Cut ○ | Fill ✓ | Layer ○

Description

1. Southwest corner of site. Single fill of pit.
2. Dark greyish brown friable silty sand.
3. 20% small to medium rounded gravels.
4. Clear
5. W: 0.85m D: 0.35m
6. Hard
7. Dry, occasional heavy rain
8. –
9. No finds.

1. Location
2. Shape in plan
3. Orientation
4. Profile
5. Dimensions (m)
6. Clarity of edge
7. Weather and ground conditions
8. Other

Group ○
1. Includes
2. Description

1. Location
2. Soil matrix: colour texture, consistency
3. Inclusions
4. Clarity of horizon
5. Dimensions (m)
6. Method of excav.
7. Weather and ground conditions
8. Other
9. **Finds** (nature/interpretation)

9. Notes on finds

No finds.

Sketches

Co-ordinates

1.	E	N
2.	E	N

Stratigraphic matrix

This context (072)

[071]

	Sheet No	Drawing No
Plans		
Sections	4	22
Samples		
Registered finds		
Digital photo nos.	260–261	
B+W film nos.		
Slide film nos.		
GPS nos.		

Interpretation and discussion

Fill of pit. No finds. Inclusions throughout the fill. Likely natural silting.

Excavated and date	17/12/2020	Recorded and date	OM/MY 17/12/20	Site check		Post-ex check	

CONTEXT RECORD

© 2018

Project Code:	HS2C14	Sub-division 1C20 / WIDAR	Context no: 073
Same as	Fill of/Filled by (circle)	Group no.	Accession no:
		Structure group	

Description

NATURAL DEPOSIT.

Cut ○	Fill ○ Layer ○
1. Location	1. Location
2. Shape in plan	2. Soil matrix: colour texture, consistency
3. Orientation	3. Inclusions
4. Profile	4. Clarity of horizon
5. Dimensions (m)	5. Dimensions (m)
6. Clarity of edge	6. Method of excav.
7. Weather and ground conditions	7. Weather and ground conditions
8. Other	8. Other
Group ○	**9. Finds** (nature/interpretation)
1. Includes	
2. Description	

9. Notes on finds

Sketches

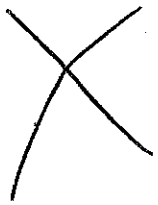

Co-ordinates

1.	E	N
2.	E	N

Stratigraphic matrix

	001		
This context	073		
	000		

	Sheet No	Drawing No
Plans		
Sections	X	X
Samples		
Registered finds		
Digital photo nos.	262-263	
B+W film nos.		
Slide film nos.		
GPS nos.		

Interpretation and discussion

Investigated as possible pit. Found to be natural deposit – Bioturbation / Rooting.

Photos taken – no section drawn.

Excavated and date	Recorded and date	Site check	Post-ex check
OM 16/12/20	OM 17/12/20		

CONTEXT RECORD

© 2018

Project Code:	HS2C14	Sub-division 1C20 / WIDAR	Context no: 074
Same as	Fill of/Filled by (circle)	Group no.	Accession no:
		Structure group	

Description

(~~[illegible]~~)

NATURAL DEPOSIT.

Cut ○	Fill ○ Layer ○
1. Location	1. Location
2. Shape in plan	2. Soil matrix: colour texture, consistency
3. Orientation	3. Inclusions
4. Profile	4. Clarity of horizon
5. Dimensions (m)	5. Dimensions (m)
6. Clarity of edge	6. Method of excav.
7. Weather and ground conditions	7. Weather and ground conditions
8. Other	8. Other
Group ○	**9. Finds** (nature/Interpretation)
1. Includes	
2. Description	

9. Notes on finds

Sketches

X

Co-ordinates

1.	E	N
2.	E	N

Stratigraphic matrix

	001		
This context	074		
	000		

	Sheet No	Drawing No
Plans		
Sections	X	X
Samples		
Registered finds		
Digital photo nos.	261 - 265	
B+W film nos.		
Slide film nos.		
GPS nos.		

Interpretation and discussion

Investigated as possible pit. Found to be natural deposit – bioturbation / rooting

Photos taken – no section drawn

Excavated and date	Recorded and date	Site check	Post-ex check
on 16/12/20	on 17/12/20		

CONTEXT RECORD

© 2018

Project Code:	HS2C14	Sub-division	1C20 / W10AR	Context no:	075
Same as		Fill of/Filled by (circle)		Group no.	
				Structure group	
				Accession no:	

Description

Natural Deposit

Cut ○	Fill ○ Layer ○
1. Location	1. Location
2. Shape in plan	2. Soil matrix: colour texture, consistency
3. Orientation	3. Inclusions
4. Profile	4. Clarity of horizon
5. Dimensions (m)	5. Dimensions (m)
6. Clarity of edge	6. Method of excav.
7. Weather and ground conditions	7. Weather and ground conditions
8. Other	8. Other
Group ○	**9. Finds** (nature/interpretation)
1. Includes	
2. Description	

9. Notes on finds

Sketches

X

Co-ordinates

1.	E	N
2.	E	N

Stratigraphic matrix

	001		
This context	075		
	000		

	Sheet No	Drawing No
Plans		
Sections	X	X
Samples		
Registered finds		
Digital photo nos.	271-272	
B+W film nos.		
Slide film nos.		
GPS nos.		

Interpretation and discussion

Investigated as possible pit, found to be natural deposit; Bioturbation or rooting.

photos taken - no section drawn

Excavated and date	on 17/12/20	Recorded and date	on 17/12/20.	Site check		Post-ex check	

CONTEXT RECORD

© 2018

Project Code:	HS2C14	Sub-division	1C20 / W10AR	Context no:	[076]

Same as	Fill of / Filled by (circle)	Group no.	Accession no:
[087]	(077), (084)	Structure group	

Description

1. EASTERN L.O.E.
2. LINEAR
3. N-S
4. WIDE ASYMMETRICAL U-SHAPE
5. W: 0.70m D: 0.30m
6. CLEAR TO NAT.
7. COLD, OVERCAST
8. X

Cut ✓

1. Location
2. Shape in plan
3. Orientation
4. Profile
5. Dimensions (m)
6. Clarity of edge
7. Weather and ground conditions
8. Other

Group ○

1. Includes
2. Description

Fill ○ **Layer** ○

1. Location
2. Soil matrix: colour texture, consistency
3. Inclusions
4. Clarity of horizon
5. Dimensions (m)
6. Method of excav.
7. Weather and ground conditions
8. Other
9. **Finds** (nature/interpretation)

9. Notes on finds

Sketches

SEE CONTINUATION ATTACHED WITH SHEET [089]

Co-ordinates

1.	E	N
2.	E	N

Stratigraphic matrix

	(084)		
This context	[076]		
	NAT		

	Sheet No	Drawing No
Plans		
Sections	3	23
Samples		
Registered finds		
Digital photo nos.	273-274 (2)	
B+W film nos.		
Slide film nos.		
GPS nos.		

Interpretation and discussion

CUT OF LINEAR DITCH TERMINUS. CONTAINED TWO FILLS. APPROX 2m EAST OF SIMILAR DITCH TERMINUS [080].

Excavated and date	Recorded and date	Site check	Post-ex check
on 5/1/2021	on 5/1/2021		

CONTEXT RECORD

© 2018

Project Code:	HS2C14	Sub-division	1C20 / WIDAR	Context no:	(077)
Same as	(088)	Fill of/Filled by (circle)	[076]	Group no.	
				Structure group	
				Accession no:	

Description

1. TOP FILL
2. MID GREY BROWN SANDY SILT, FRIABLE
3. SUB-ROUNDED STONES, CHARCOALS
4. CLEAR
5. W: 0.60m D: 0.24m
6. MANUAL
7. COLD, OVERCAST
8. x

Cut ○

1. Location
2. Shape in plan
3. Orientation
4. Profile
5. Dimensions (m)
6. Clarity of edge
7. Weather and ground conditions
8. Other

Group ○

1. Includes
2. Description

Fill ⊖ **Layer** ○

1. Location
2. Soil matrix: colour texture, consistency
3. Inclusions
4. Clarity of horizon
5. Dimensions (m)
6. Method of excav.
7. Weather and ground conditions
8. Other
9. **Finds** (nature/interpretation)

9. Notes on finds

POT

Sketches

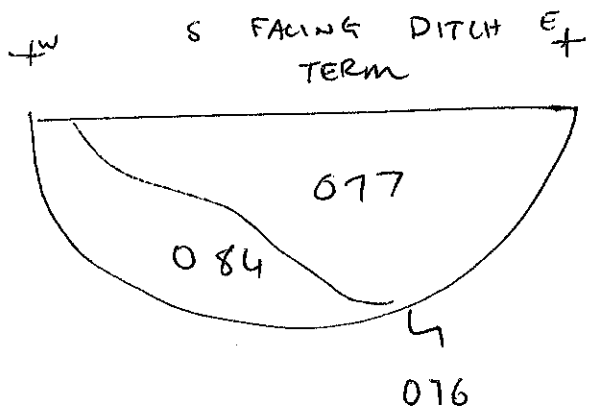

Co-ordinates

1.	E	N
2.	E	N

Stratigraphic matrix

		SUB	
This context	(077)		
	(084)		

	Sheet No	Drawing No
Plans		
Sections	3	23
Samples		
Registered finds		
Digital photo nos.	273 - 274 (2)	
B+W film nos.		
Slide film nos.		
GPS nos.		

Interpretation and discussion

TOP FILL OF DITCH TERMINUS. CONTAINED ONE PIECE OF DE GRADED POT. NATURALLY SILTED IN.

Excavated and date	Recorded and date	Site check	Post-ex check
on 5/1/2021	on 5/1/2021		

network archaeology

CONTEXT RECORD

© 2016

Project code	Sub-division	Context no.
HS2C14	1C20 / WIDAR	[078]

Same as	Fill of/Filled by (circle)	Group no.	Accession no.
x	(079)	Structure group	

Description

1. EASTERN L.O.E.
2. CIRCULAR
3. NW-SE SECTION
4. WIDE U-SHAPE, STEEP SIDES, SYMMETRICAL
5. W: 0.29m D: 0.23m
6. CLEAR TO NATURAL
7. COLD, OVERCAST
8. x

Cut ✓ **Fill** O **Layer** O

1. Location
2. Shape in plan
3. Orientation
4. Profile
5. Dimensions (m)
6. Clarity of edge
7. Weather and ground conditions
8. Other

Group O
1. Includes
2. Description

1. Location
2. Soil matrix: colour, texture, consistency
3. Inclusions
4. Clarity of horizon
5. Dimensions (m)
6. Method of excav.
7. Weather and ground conditions
8. Other
9. Finds (additional info)

9. Brief summary of finds

Sketches

SEE [089]

Co-ordinates

1. E	N		
2. E	N		

Stratigraphic matrix

	(079)		
This context	[078]		
		NAT	

	Sheet No	Drawing No
Plans		
Sections	3	24
Samples		
Registered finds		
Digital photo nos.	275 - 276 (2)	
B+W film nos.		
Slide film nos.		
GPS nos.		

Interpretation and discussion

CUT OF POSTHOLE WITH SINGLE FILL. LOCATED BETWEEN DITCH TERMINUS' [078] AND [080].

Excavated and date	Recorded and date	Site check	Post-ex check
OM 5/1/2021	OM 5/1/2021		

network archaeology

CONTEXT RECORD

© 2016

Project code	Sub-division	Context no.
HS2C14	1C20 / WIDAR	(079)

Same as	Fill of/Filled by (circle)	Group no.	Accession no.
X	[078]	Structure group	

Description

1. PIT OF POSTHOLE, EASTERN LOE
2. SILTY SAND, MID GREYISH BROWN, FRIABLE
3. GRAVELS, RARE CHARCOALS.
4. CLEAR
5. W: 0.29m D: 0.23m
6. MANUAL
7. COLD, OVERCAST
8. X
9. X

Cut O

1. Location
2. Shape in plan
3. Orientation
4. Profile
5. Dimensions (m)
6. Clarity of edge
7. Weather and ground conditions
8. Other

Group O

1. Includes
2. Description

Fill ⊖ **Layer** O

1. Location
2. Soil matrix: colour, texture, consistency
3. Inclusions
4. Clarity of horizon
5. Dimensions (m)
6. Method of excav.
7. Weather and ground conditions
8. Other
9. Finds (additional info)

9. Brief summary of finds

NONE

Sketches

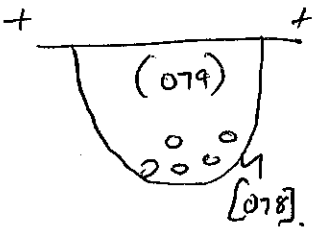

Co-ordinates

1.	E	N
2.	E	N

Stratigraphic matrix

	SUB.		
This context	(079)		
	[078]		

	Sheet No	Drawing No
Plans		
Sections	3	24
Samples		
Registered finds		
Digital photo nos.	275 - 276 (2)	
B+W film nos.		
Slide film nos.		
GPS nos.		

Interpretation and discussion

SINGLE FILL OF POSTHOLE. NO FINDS. NATURALLY SILTED UP.

Excavated and date	Recorded and date	Site check	Post-ex check
OM 5/1/2021	OM 5/1/2021		

network archaeology

CONTEXT RECORD

© 2016

Project code: HS2C14	Sub-division: 1C20 / W10AR	Context no.: [080]
Same as: [085]	Fill of/Filled by (circle): (081)	Group no. / Structure group
Accession no.		

Cut ✓

1. Location
2. Shape in plan
3. Orientation
4. Profile
5. Dimensions (m)
6. Clarity of edge
7. Weather and ground conditions
8. Other

Group O

1. Includes
2. Description

Fill O **Layer** O

1. Location
2. Soil matrix: colour, texture, consistency
3. Inclusions
4. Clarity of horizon
5. Dimensions (m)
6. Method of excav.
7. Weather and ground conditions
8. Other
9. Finds (additional info)

Description

1. EASTERN L.O.E.
2. LINEAR
3. NE-SW
4. WIDE U-SHAPE, ASYMMETRICAL.
5. W: 0.58m D. 0.25m.
6. CLEAR
7. COLD, OVERCAST
8. X

9. Brief summary of finds

Sketches

SEE [089]

Co-ordinates

1. E N
2. E N

Stratigraphic matrix

	(079)		

This context [080]

	Sheet No	Drawing No
Plans		
Sections	3	25
Samples		
Registered finds		
Digital photo nos.	277 - 278 (2)	
B+W film nos.		
Slide film nos.		
GPS nos.		

Interpretation and discussion

CUT OF DITCH TERMINUS. CONTAINED ONE FILL.
APPROX 1m EAST OF SHALLOW PIT [082].

Excavated and date: OM 5/1/2021	Recorded and date: OM 5/1/2021	Site check	Post-ex check

network archaeology

CONTEXT RECORD

© 2016

Project code: HS2 C14	Sub-division: 1C20 / WIDAR		Context no.: (081)
Same as: (086)	Fill of/Filled by (circle): [080]	Group no.	Accession no.
		Structure group	

Cut ○

1. Location
2. Shape in plan
3. Orientation
4. Profile
5. Dimensions (m)
6. Clarity of edge
7. Weather and ground conditions
8. Other

Group ○

1. Includes
2. Description

Fill ✓ **Layer** ○

1. Location
2. Soil matrix: colour, texture, consistency
3. Inclusions
4. Clarity of horizon
5. Dimensions (m)
6. Method of excav.
7. Weather and ground conditions
8. Other
9. Finds (additional info)

Description

1. EASTERN LOE, SINGLE FILL
2. MID-DARK GREY BROWN SANDY SILT
3. CHARCOALS, GRAVELS
4. CLEAR
5. W: 0.58m D: 0.25m
6. MANUAL
7. COLD, OVERCAST FRIABLE
8. X
9.

9. Brief summary of finds

POTTERY, BONE

Sketches

SEE [089]

Co-ordinates

1. E N
2. E N

Stratigraphic matrix

This context (081)

[080]

	Sheet No	Drawing No
Plans		
Sections	3	25
Samples	◇ 7	
Registered finds		
Digital photo nos.	277 - 278 (2)	
B+W film nos.		
Slide film nos.		
GPS nos.		

Interpretation and discussion

SINGLE FILL OF DITCH TERMINUS. CONTAINED SOME POT AND BONE. SAMPLE TAKEN. ◇ 7. (~~[illegible]~~ ~~[illegible]~~) CHARCOAL ~~[illegible]~~ RICH. LIKELY NATURALLY SILTED UP.

Excavated and date: OM 5/1/2021	Recorded and date: OM 5/1/2021	Site check	Post-ex check

network archaeology

CONTEXT RECORD

© 2016

Project code: HS2C14	Sub-division: 1C20 / WIDAR	Context no.: [082]
Same as: x	Fill of/Filled by (circle): (083)	Group no. / Structure group
		Accession no.

Cut ✓ | Fill ○ | Layer ○

1. Location
2. Shape in plan
3. Orientation
4. Profile
5. Dimensions (m)
6. Clarity of edge
7. Weather and ground conditions
8. Other

Group ○
1. Includes
2. Description

1. Location
2. Soil matrix: colour, texture, consistency
3. Inclusions
4. Clarity of horizon
5. Dimensions (m)
6. Method of excav.
7. Weather and ground conditions
8. Other
9. Finds (additional info)

Description

1. EASTERN L.O.E
2. SUB CIRCULAR
3. E-W
4. ASYMMETRICAL, SLOPING SIDES, CONCAVE BASE
5. W: 1.67m D: 0.25m
6. CLEAR
7. COLD, OVERCAST, DAMP
8. x

9. Brief summary of finds

Sketches

SEE [089].

Co-ordinates

1. E N
2. E N

Stratigraphic matrix

	(083)		

This context [082]

	NAT		

	Sheet No	Drawing No
Plans		
Sections	3	26
Samples		
Registered finds		
Digital photo nos.	282-283 (2)	
B+W film nos.		
Slide film nos.		
GPS nos.		

Interpretation and discussion

CUT OF POSSIBLE SHALLOW PIT. COULD ALSO LIKELY BE BIOTURBATION DUE TO NATURE OF FILL AND INCONSISTENCY OF PROFILE. APPROX 1 m WEST OF DITCH TERM [080].

Excavated and date: DM 5/1/2021	Recorded and date: DM 5/1/2021	Site check	Post-ex check

network archaeology

CONTEXT RECORD

© 2016

Project code	Sub-division	Context no.
HS2 C14	1C20 / WIDAR	(083)

Same as	Fill of/Filled by (circle)	Group no. / Structure group
X	[082]	

Accession no.

Cut O

1. Location
2. Shape in plan
3. Orientation
4. Profile
5. Dimensions (m)
6. Clarity of edge
7. Weather and ground conditions
8. Other

Group O

1. Includes
2. Description

Fill O **Layer** O

1. Location
2. Soil matrix: colour, texture, consistency
3. Inclusions
4. Clarity of horizon
5. Dimensions (m)
6. Method of excav.
7. Weather and ground conditions
8. Other
9. Finds (additional info)

Description

1. EASTERN LOE
2. FRIABLE, SANDY SILT, MID-DARK GREYISH BROWN
3. FREQ CHARCOALS AND BURNT STONE
4. CLEAR TO NATURAL.
5. W: 1.67m D: 0.25m
6. MANUAL
7. OVERCAST, COLD, DAMP
8. X
9. X

9. Brief summary of finds

NONE.

Sketches

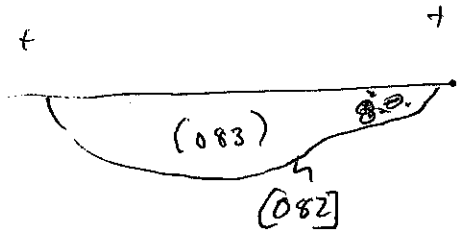

Co-ordinates

1. E N
2. E N

Stratigraphic matrix

		SUB	

This context (083)

	[082]		

	Sheet No	Drawing No
Plans		
Sections	3	26
Samples		
Registered finds		
Digital photo nos.	282 - 283	
B+W film nos.		
Slide film nos.		
GPS nos.		

Interpretation and discussion

FILL OF SHALLOW PIT. CONTAINED BURNT ORGANICS. NATURALLY SILTED CONTAINED NO FINDS, INCLUSIONS THROUGHOUT.

Excavated and date	Recorded and date	Site check	Post-ex check
on 5/1/2021	5/1/2021		

network archaeology

CONTEXT RECORD

© 2016

Project code: HS2C14	Sub-division: 1C20 / W10AR	Context no.: (084)
Same as: X	Fill of/Filled by (circle): [076]	Group no.:
		Structure group:
		Accession no.:

Cut ○

1. Location
2. Shape in plan
3. Orientation
4. Profile
5. Dimensions (m)
6. Clarity of edge
7. Weather and ground conditions
8. Other

Group ○

1. Includes
2. Description

Fill ○ **Layer** ○

1. Location
2. Soil matrix: colour, texture, consistency
3. Inclusions
4. Clarity of horizon
5. Dimensions (m)
6. Method of excav.
7. Weather and ground conditions
8. Other
9. Finds (additional info)

Description

1. BASE AND WESTERN EDGE OF [076].
2. FRIABLE MID GREY BROWN SANDY SILT.
3. OCCASIONAL GRAVELS, SOME CHARCOALS
4. CLEAR
5. W: 0.75m D: 0.08m
6. MANUAL
7. COLD, OVERCAST
8. X

9. Brief summary of finds

POTTERY

Sketches

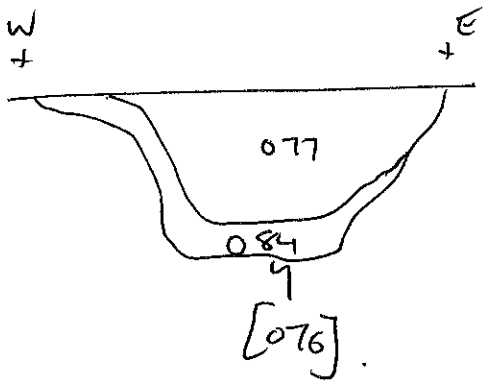

Co-ordinates

1. E N
2. E N

Stratigraphic matrix

	(077)		

This context (084)

	[076]		

	Sheet No	Drawing No
Plans		
Sections	3	23
Samples		
Registered finds		
Digital photo nos.	273-274	
B+W film nos.		
Slide film nos.		
GPS nos.		

Interpretation and discussion

BASAL FILL OF DITCH TERMINUS [076]. CONTAINED ONE PIECE OF POTTERY. NATURALLY SILTED LAYER. LIGHTER THAN (077)

Excavated and date: OM 5/1/2021	Recorded and date: OM 5/1/2021	Site check	Post-ex check

network archaeology

CONTEXT RECORD

© 2016

Project code	Sub-division	Context no.
HS2 C14	1C20 / WIDAR	[085]

Same as	Fill of/Filled by (circle)	Group no.	Accession no.
[097] [060]	(086)	Structure group	

Description

1. Eastern L.O.E
4. U-shaped moderately sloping sides. Flat base
3. ~~[illegible]~~ SE-NW
2. Linear
5. D: 0.15m W: 0.58m
6. Clear
7. Moist ground. No rain, cloudy sun
8. –

Cut ✓
1. Location
2. Shape in plan
3. Orientation
4. Profile
5. Dimensions (m)
6. Clarity of edge
7. Weather and ground conditions
8. Other

Fill ○ **Layer** ○
1. Location
2. Soil matrix: colour, texture, consistency
3. Inclusions
4. Clarity of horizon
5. Dimensions (m)
6. Method of excav.
7. Weather and ground conditions
8. Other
9. Finds (additional info)

Group ○
1. Includes
2. Description

9. Brief summary of finds

Sketches

See sheet 89 for area sketch.

Co-ordinates

1.	E	N
2.	E	N

Stratigraphic matrix

	(086)		
This context	[085]		

	Sheet No	Drawing No
Plans		
Sections	3	27
Samples		
Registered finds		
Digital photo nos.	284-285	
B+W film nos.		
Slide film nos.		
GPS nos.		

Interpretation and discussion

Cut of ditch. Ditch continues south terminating with [080] Though it isn't clear in section [087] ultimately cuts [085] further to the north. ~~[illegible]~~ Part of round house

Excavated and date	Recorded and date	Site check	Post-ex check
HY 5/1/21	HR 5/1/21		

network archaeology

CONTEXT RECORD

© 2016

Project code: HS2 C14	Sub-division: 1C20 / W10AR	Context no.: (086)
Same as	Fill of/Filled by (circle): [085]	Group no. / Structure group
Accession no.		

Cut O

1. Location
2. Shape in plan
3. Orientation
4. Profile
5. Dimensions (m)
6. Clarity of edge
7. Weather and ground conditions
8. Other

Group O

1. Includes
2. Description

Fill O **Layer** O

1. Location
2. Soil matrix: colour, texture, consistency
3. Inclusions
4. Clarity of horizon
5. Dimensions (m)
6. Method of excav.
7. Weather and ground conditions
8. Other
9. Finds (additional info)

Description

1. Eastern L.O.E
2. Dark greyish brown sandy silt
3. 1% gravels 4% charcoal
4. Clear
5. W: 0.58m D: 0.15m
6. Hard
7. Moist ground. Cloudy sun
8. –
9. Pottery.

9. Brief summary of finds

A few broken bits of pottery.

Sketches

Co-ordinates

1. E N
2. E N

Stratigraphic matrix

This context (086)

[085]

	Sheet No	Drawing No
Plans		
Sections	3	27
Samples		
Registered finds		
Digital photo nos.	284–285	
B+W film nos.		
Slide film nos.		
GPS nos.		

Interpretation and discussion

Fill of ditch. Likely naturally silted. Pottery found toward the surface. Inclusions throughout the fill.

Excavated and date: HY 5/1/21	Recorded and date: HY 5/1/21	Site check	Post-ex check

network archaeology

CONTEXT RECORD

© 2016

Project code	Sub-division	Context no.
HS2 C14	1C20 / W10AR	[087]

Same as	Fill of (Filled by) (circle)	Group no. / Structure group
[095] [076]	(088)	

Accession no.

Cut ✓ | Fill ○ | Layer ○

1. Location
2. Shape in plan
3. Orientation
4. Profile
5. Dimensions (m)
6. Clarity of edge
7. Weather and ground conditions
8. Other

Group ○
1. Includes
2. Description

1. Location
2. Soil matrix: colour, texture, consistency
3. Inclusions
4. Clarity of horizon
5. Dimensions (m)
6. Method of excav.
7. Weather and ground conditions
8. Other
9. Finds (additional info)

Description

1. Eastern L.O.E
2. Linear
3. SE-NW
4. Moderate to steep edges, U-shaped
5. W: 0.57m D: 0.24m
6. Clear
7. Moist ground. Cloudy sun
8. --
9.

9. Brief summary of finds

Sketches

See sheet 89 for area sketch.

Co-ordinates

1. E N
2. E N

Stratigraphic matrix

	(088)		
This context [087]			
	(090)		

	Sheet No	Drawing No
Plans		
Sections	3	27
Samples		
Registered finds		
Digital photo nos.	286-287	
B+W film nos.		
Slide film nos.		
GPS nos.		

Interpretation and discussion

Cut of ditch. Ditch continues south terminating with [076]. [085] ditch runs parallel with [087] but the relationship is only visable further north where [095] is cutting [097]. Gully [089] is cut away by [087]. Part of round house.

Excavated and date	Recorded and date	Site check	Post-ex check
MY 5/1/21	MY 5/1/21		

network archaeology

CONTEXT RECORD

© 2016

Project code	Sub-division	Context no.
HS2 C14	1C20 / CW10AR	(088)

Same as	Fill of/Filled by (circle)	Group no.
	[087]	Structure group

Accession no.

Cut ○ | Fill ○ | Layer ○

1. Location
2. Shape in plan
3. Orientation
4. Profile
5. Dimensions (m)
6. Clarity of edge
7. Weather and ground conditions
8. Other

Group ○
1. Includes
2. Description

1. Location
2. Soil matrix: colour, texture, consistency
3. Inclusions
4. Clarity of horizon
5. Dimensions (m)
6. Method of excav.
7. Weather and ground conditions
8. Other
9. Finds (additional info)

Description

1. Eastern L.O.E
2. Medium - dark greyish brown sandy silt
3. 2% gravels and rounded stones small to large. 2% charcoal flecks
4. clear
5. W: 0.57m D: 0.24m
6. Hard
7. Moist ground, cloudy sun
8. -
9. No finds.

9. Brief summary of finds

No finds

Sketches

Co-ordinates

1. E N
2. E N

Stratigraphic matrix

[087]

This context (088)

	Sheet No	Drawing No
Plans		
Sections	3	27
Samples		
Registered finds		
Digital photo nos.	286-287	
B+W film nos.		
Slide film nos.		
GPS nos.		

Interpretation and discussion

Fill of ditch. Inclusions throughout the fill. Entirely naturally silted. No finds.

Excavated and date	Recorded and date	Site check	Post-ex check
MR 5/1/21	MR 5/1/21		

network archaeology

CONTEXT RECORD

© 2016

Project code: HS2C14	Sub-division: 1C20 / W10AR		Context no.: [089]
Same as: [093]	Fill of/Filled by (circle): (090)	Group no. / Structure group	Accession no.

Cut ☒
1. Location
2. Shape in plan
3. Orientation
4. Profile
5. Dimensions (m)
6. Clarity of edge
7. Weather and ground conditions
8. Other

Fill ○ **Layer** ○
1. Location
2. Soil matrix: colour, texture, consistency
3. Inclusions
4. Clarity of horizon
5. Dimensions (m)
6. Method of excav.
7. Weather and ground conditions
8. Other
9. Finds (additional info)

Group ○
1. Includes
2. Description

Description

1. Eastern L.O.E
2. Linear
3. SE-NW
4. Curved U-shape, moderately sloping sides.
5. W: 0.30m D: 0.10m
6. Clear
7. Moist ground. Cloudy sun
8. —

9. Brief summary of finds

Sketches

See attached sheet.

Co-ordinates

1. E N
2. E N

Stratigraphic matrix

	(090)		

This context [087]

	Sheet No	Drawing No
Plans		
Sections	3	27
Samples		
Registered finds		
Digital photo nos.	286–287	
B+W film nos.		
Slide film nos.		
GPS nos.		

Interpretation and discussion

Cut of gully. Terminated to the south with [093]. Cut away to the north by [087]. Possibly a drainage gully. Part of roundhouse

Excavated and date: HY 5/1/21	Recorded and date: HY 5/1/21	Site check	Post-ex check

[089]

NTS SKETCH OF AREA AT EASTERN L.O.E.

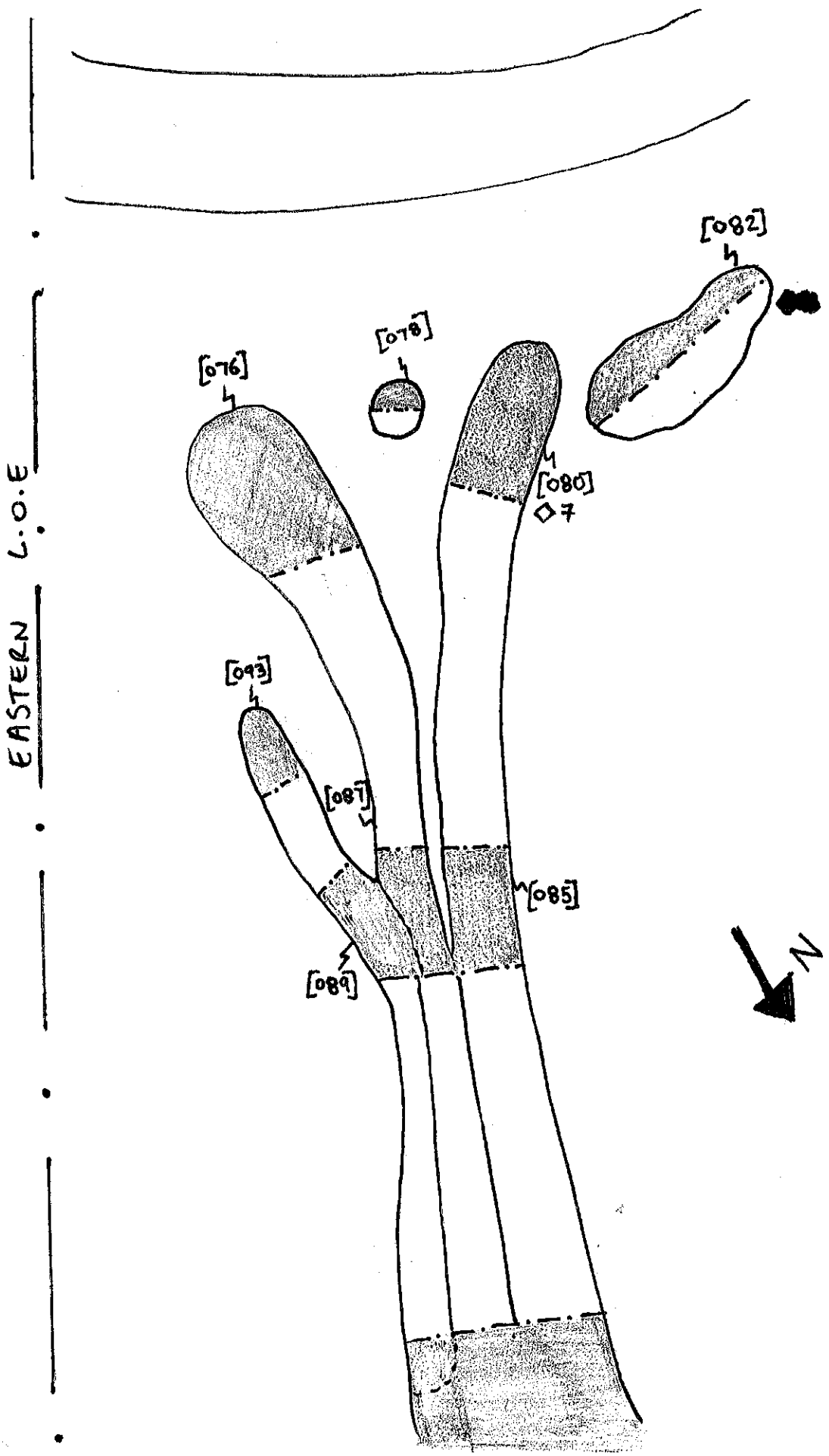

network archaeology

CONTEXT RECORD

© 2016

Project code: HS2 C14	Sub-division: IC20 / W10AR		Context no.: (090)
Same as	Fill of/Filled by (circle): [089]	Group no.	Accession no.
		Structure group	

Cut ○ | Fill ● | Layer ○

1. Location
2. Shape in plan
3. Orientation
4. Profile
5. Dimensions (m)
6. Clarity of edge
7. Weather and ground conditions
8. Other

Group ○
1. Includes
2. Description

1. Location
2. Soil matrix: colour, texture, consistency
3. Inclusions
4. Clarity of horizon
5. Dimensions (m)
6. Method of excav.
7. Weather and ground conditions
8. Other
9. Finds (additional info)

Description

1. Eastern L.O.G
2. Patchy light-medium greyish brown silty sand
3. 2% gravels
4. Clear
5. W: 0.30m D: 0.10m
6. Clear
7. Moist ground. Cloudy sun
8. –
9. No finds.

9. Brief summary of finds

No finds.

Sketches

Co-ordinates

1. E N
2. E N

Stratigraphic matrix

	[082]		

This context: (090)

	[089]		

	Sheet No	Drawing No
Plans		
Sections	3	27
Samples		
Registered finds		
Digital photo nos.	286-287	
B+W film nos.		
Slide film nos.		
GPS nos.		

Interpretation and discussion

Fill of gully. No finds. Inclusions throughout the fill. Likely naturally silted.

Excavated and date: HY 5/1/21	Recorded and date: HY 5/1/21	Site check	Post-ex check

CONTEXT RECORD

© 2018

Project Code:	HS2C14	Sub-division	IC 20 / WIDAR	Context no:	[091]
Same as	[105]	~~Filled~~/Filled by(circle)	(92), (101)	Group no.	
				Structure group	
				Accession no:	

Description

1. NE of Stripped area
2. SEMI - RECTANGULAR
3. N/A
4. SEMI - Rectangular / Base Flatish / Sides gradual
5. L - W - D -
6. Faint
7. Sunny mod overcast / Cond Slight damp
8. N/A

Cut ∅

1. Location
2. Shape in plan
3. Orientation
4. Profile
5. Dimensions (m)
6. Clarity of edge
7. Weather and ground conditions
8. Other

Group ○

1. Includes
2. Description

Fill ○ **Layer** ○

1. Location
2. Soil matrix: colour texture, consistency
3. Inclusions
4. Clarity of horizon
5. Dimensions (m)
6. Method of excav.
7. Weather and ground conditions
8. Other
9. **Finds** (nature/interpretation)

9. Notes on finds

Sketches NTS

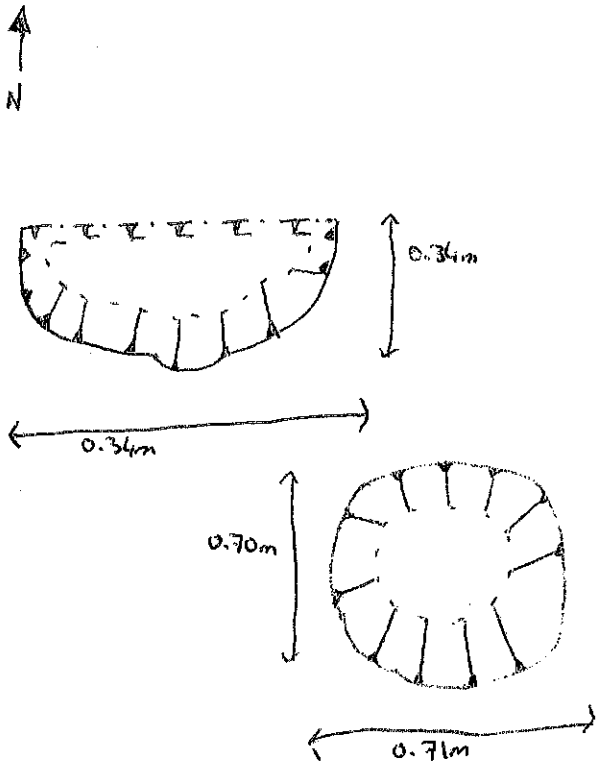

Co-ordinates

1. E	N	
2. E	N	

Stratigraphic matrix

	(~~92~~)	(101)	
This context [091]			
	(000) NAT		

	Sheet No	Drawing No
Plans	GPS	
Sections		
Samples	8	9
Registered finds		
Digital photo nos.	292 - 293	297-298 303-304
B+W film nos.		
Slide film nos.		
GPS nos.		

Interpretation and discussion ~~Feature seems to have been used as a type of hearth~~ Elements of charcoal and burnt pottery along with stone that appears to have been heated / burnt. ~~feature also has what appears to be a clay lining at the base.~~ Will 100% feature to gain more data. (2 Fills)

SEE (101)

CLAY LINED STORAGE PIT

Excavated and date	5.1.21 RIG	Recorded and date	5.1.21 RIG	Site check	Post-ex check

© 2010

Project Code:	HS2C14	Sub-division	1C20 / WIDAR	Context no:	(092)

Same as	Fill of/~~Filled by~~ (circle)	Group no.	Accession no:
[105]	[91]	Structure group	

Description

1. N/E of stripped area
2. Sandy / MED BROWNISH orange / Sand / Loose
3. Occ med pebbles / Rare flecks charcoal
   rare flecks pottery / Rare
4. Faint
5. L. W - D -
6. TROWEL
7. Sunny Mod overcast / Grad slight damp
8. N/A
9. MED- SMALL POTTERY SHARDS

Cut ○	Fill ○	Layer ○
1. Location	1. Location	
2. Shape in plan	2. Soil matrix: colour texture, consistency	
3. Orientation	3. Inclusions	
4. Profile	4. Clarity of horizon	
5. Dimensions (m)	5. Dimensions (m)	
6. Clarity of edge	6. Method of excav.	
7. Weather and ground conditions	7. Weather and ground conditions	
8. Other	8. Other	
Group ○	9. Finds (nature/interpretation)	
1. Includes		
2. Description		

9. Notes on finds

Sketches

S. FAC SECT OF HEARTH

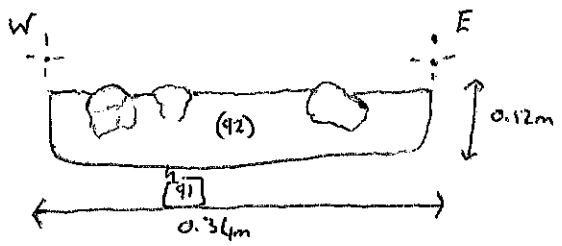

S. FAC. SECT OF HEARTH

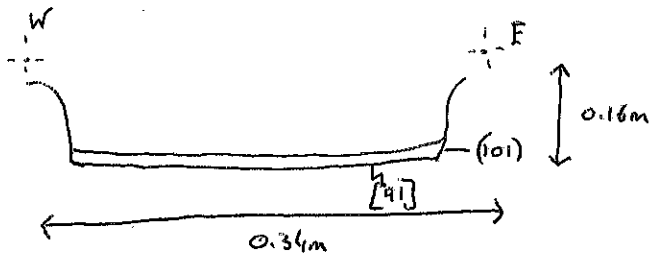

Co-ordinates

1. E	N	
2. E	N	

Stratigraphic matrix

	(001) SUB		
This context	(092)		
	[illegible]	(101)	

	Sheet No	Drawing No
Plans	GPS	
Sections	3	31
Samples	8	
Registered finds		
Digital photo nos.	292-293 297-298 303-304	
B+W film nos.		
Slide film nos.		
GPS nos.		

Interpretation and discussion ~~It has been suggested feature was a hearth however upon further investigation on site, it appears this feature is simply a clay lined pit used to back fill w/ heated waste materials like that of [105].~~

CLAY LINED STORAGE PIT

Excavated and date	Recorded and date	Site check	Post-ex check
5.1.21 RIG	5.1.21 RIG		

network archaeology

CONTEXT RECORD

© 2016

Project code	Sub-division	Context no.
HS2 C14	1C20 / W1DAR	[093]

Same as	Fill of/Filled by (circle)	Group no. / Structure group	Accession no.
[089]	(094)		

Cut ✓ | Fill ○ | Layer ○

1. Location
2. Shape in plan
3. Orientation
4. Profile
5. Dimensions (m)
6. Clarity of edge
7. Weather and ground conditions
8. Other

Group ○
1. Includes
2. Description

1. Location
2. Soil matrix: colour, texture, consistency
3. Inclusions
4. Clarity of horizon
5. Dimensions (m)
6. Method of excav.
7. Weather and ground conditions
8. Other
9. Finds (additional info)

Description

1. EASTERN LOE
2. LINEAR
3. NW-SE
4. WIDE, SYMMETRICAL U-SHAPE
5. W: 0.43m D: 0.15m
6. CLEAR
7. COLD, DAMP, OVERCAST
8. X

9. Brief summary of finds

X

Sketches

SEE [089].

Co-ordinates

1. E N
2. E N

Stratigraphic matrix

	094		

This context: 093

	NAT		

	Sheet No	Drawing No
Plans		
Sections	3	28
Samples		
Registered finds		
Digital photo nos.		
B+W film nos.		
Slide film nos.		
GPS nos.		

Interpretation and discussion

CUT OF SHALLOW GULLY TERMINUS. CONTAINED SOME POT. APPROX 0.50m EAST OF [087]/[076]. CUT BY [087] – SEE DWG 27.

Excavated and date	Recorded and date	Site check	Post-ex check
0m 5/1/2021	on 5/1/2021		

network archaeology

CONTEXT RECORD

© 2016

Project code	HS2 C14	Sub-division	1C20 / WIDAR	Context no.	(094)
Same as		Fill of/Filled by (circle) [093].	Group no. / Structure group	Accession no.	

Cut O

1. Location
2. Shape in plan
3. Orientation
4. Profile
5. Dimensions (m)
6. Clarity of edge
7. Weather and ground conditions
8. Other

Group O

1. Includes
2. Description

Fill O **Layer** O

1. Location
2. Soil matrix: colour, texture, consistency
3. Inclusions
4. Clarity of horizon
5. Dimensions (m)
6. Method of excav.
7. Weather and ground conditions
8. Other
9. Finds (additional info)

Description

1. EASTERN LOS
2. FRIABLE SANDY SILT, MID GREY/BROWN
3. GRAVELS, CHARCOALS
4. CLEAR
5. W: 0.43m D: 0.15m
6. MANUAL
7. COLD, DAMP, OVERCAST
8. X
9. ✓

9. Brief summary of finds

POTTERY

Sketches

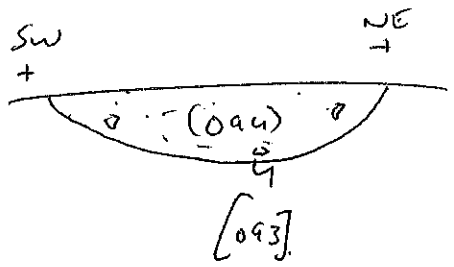

Co-ordinates

1. E N
2. E N

Stratigraphic matrix

		SOB	
	[093]		

This context (094)

	Sheet No	Drawing No
Plans		
Sections	3	28
Samples		
Registered finds		
Digital photo nos.		
B+W film nos.		
Slide film nos.		
GPS nos.		

Interpretation and discussion

SINGLE FILL OF GULLY TERMINUS. LIKELY NATURALLY SILTED, INCLUSIONS THROUGHOUT FILL. CONTAINED CHARCOALS + DEGRADED POTTERY.

Excavated and date	Recorded and date	Site check	Post-ex check
ON 5/1/2021	ON 5/1/2021		

network archaeology

CONTEXT RECORD

© 2016

Project code	Sub-division	Context no.
HS2014	1C20 / WIDAR	[095]

Same as	~~Fill of~~/Filled by (circle)	Group no. / Structure group
[087]	(096)	

Accession no.

Cut ○
1. Location
2. Shape in plan
3. Orientation
4. Profile
5. Dimensions (m)
6. Clarity of edge
7. Weather and ground conditions
8. Other

Fill ○ **Layer** ○
1. Location
2. Soil matrix: colour, texture, consistency
3. Inclusions
4. Clarity of horizon
5. Dimensions (m)
6. Method of excav.
7. Weather and ground conditions
8. Other
9. Finds (additional info)

Group ○
1. Includes
2. Description

Description

1 SE OF SITE,
2 LINEAR
3 SE-NW
4 SHARP BOS, STEEP CONCAVE SIDES, ROUNDED BASE
5 L 1+m W 0.60m D 0.27m
6 CLEAR
7 DRY, MOIST
8 /

9. Brief summary of finds

Sketches

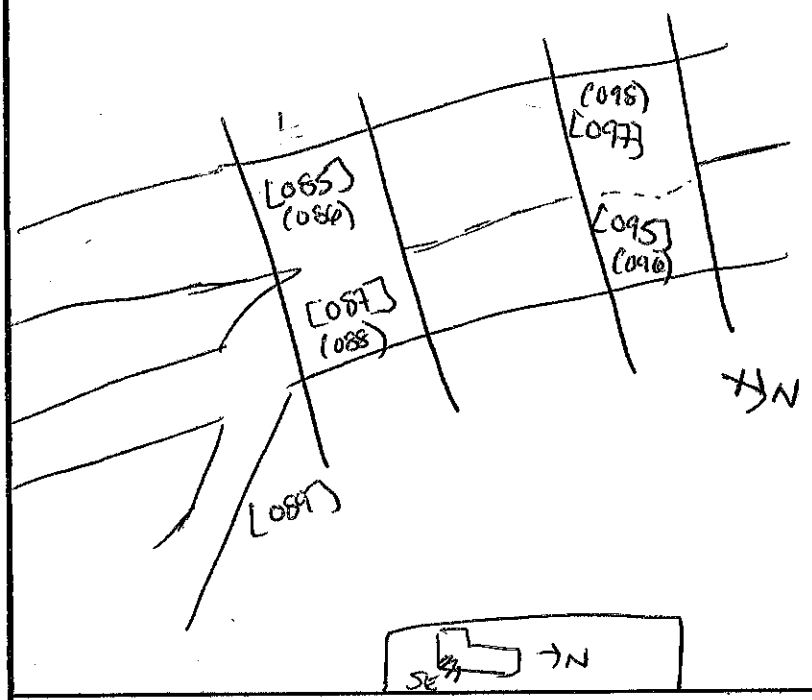

Co-ordinates

1.	E	N
2.	E	N

Stratigraphic matrix

	096		

This context: 095

	098		

	Sheet No	Drawing No
Plans		
Sections	005	029
Samples		
Registered finds		
Digital photo nos.	7: 294-295	
B+W film nos.		
Slide film nos.		
GPS nos.		

Interpretation and discussion

CUT OF SMALL LINEAR
SINGLE FILL (096)
CUTS LARGER + SHALLOWER LINEAR (097)(098)
LIKELY RELATED TO IA OCCUPATION IN AREA
~3m FROM CURVILINEAR FEATURE, ~5.5m FROM POSS KILN

Excavated and date	Recorded and date	Site check	Post-ex check
LA 5/1/24	LA 5/1/24		

network archaeology

CONTEXT RECORD

© 2016

Project code	Sub-division	Context no.
HSR014	1C20 / W1DAR	(096)

Same as	Fill of/~~Filled by~~ (circle)	Group no.	Accession no.
(088)	[095]	Structure group	

Description

1 SE of site
2 DARK GREY BROWN SILTY SAND, FRIABLE
3 ~~or~~ 10% ROUNDED STONES + NAT FLINT
4 CLEAR
5 L 1tm W 0.61m D 0.27m
6 HAND TOOLS
7 DRY, MOIST
8 /
9 /

Cut O
1. Location
2. Shape in plan
3. Orientation
4. Profile
5. Dimensions (m)
6. Clarity of edge
7. Weather and ground conditions
8. Other

Group O
1. Includes
2. Description

Fill O **Layer** O
1. Location
2. Soil matrix: colour, texture, consistency
3. Inclusions
4. Clarity of horizon
5. Dimensions (m)
6. Method of excav.
7. Weather and ground conditions
8. Other
9. Finds (additional info)

9. Brief summary of finds

Sketches

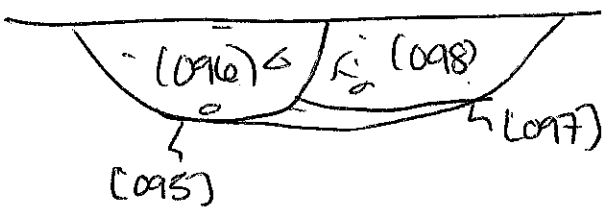

Co-ordinates

1.	E	N
2.	E	N

Stratigraphic matrix

	/		
	096		
	095		

	Sheet No	Drawing No
Plans		
Sections	005	029
Samples	/	
Registered finds		
Digital photo nos.	2: 294-295	
B+W film nos.	/	
Slide film nos.		
GPS nos.		

Interpretation and discussion SINGLE FILL OF LINEAR
GRADUAL INFILL
VERY SIMILAR TO OTHER FILLS IN AREA
NO FINDS
V INFREQUENT ROOT BIOTURBATION

Excavated and date	Recorded and date	Site check	Post-ex check
VA 5/1/24	VA 5/1/24		

network archaeology

CONTEXT RECORD

© 2016

Project code	Sub-division	Context no.
452014	1C20 / WIDAR	[097]

Same as	Fill of/Filled by (circle)	Group no.	Accession no.
(085)	(098)	Structure group	

Description

1 SE OF SITE
2 LINEAR
3 SE-NW
4 GRADUAL SIDES, SLOPING BASE
5 L 1.1m W 0.51m D 0.19m
6 CLEAR
7 DRY, ~~DAMP~~ MOIST
8

Cut O
1. Location
2. Shape in plan
3. Orientation
4. Profile
5. Dimensions (m)
6. Clarity of edge
7. Weather and ground conditions
8. Other

Group O
1. Includes
2. Description

Fill O **Layer** O
1. Location
2. Soil matrix: colour, texture, consistency
3. Inclusions
4. Clarity of horizon
5. Dimensions (m)
6. Method of excav.
7. Weather and ground conditions
8. Other
9. Finds (additional info)

9. Brief summary of finds

Sketches

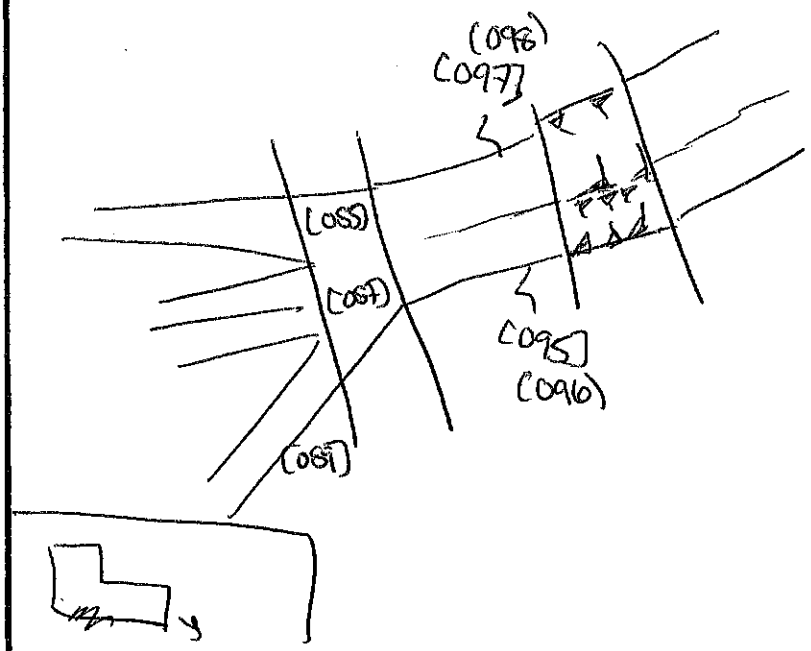

Co-ordinates

1. E	N	
2. E	N	

Stratigraphic matrix

	098		

This context: 097

	/		

	Sheet No	Drawing No
Plans		
Sections	005	029
Samples		
Registered finds	/	
Digital photo nos.	CAMZ: 294-295	
B+W film nos.		
Slide film nos.	/	
GPS nos.		

Interpretation and discussion

CUT OF LINEAR
CUT BY LATER DEEPER LINEAR [095](096)
LIKELY RELATED TO NEARBY IA OCCUPATION

Excavated and date	Recorded and date	Site check	Post-ex check
VA 5/1/21	VA 5/1/21		

network archaeology

CONTEXT RECORD

© 2016

Project code	Sub-division	Context no.
HS2C14	1C20 / WIDAR	(098)

Same as	Fill of/~~Filled by~~ (circle)	Group no.	Accession no.
(086)	[097]	Structure group	

Description

1 SE OF SITE
2 DARK GREY BROWN SILTY SAND, FRIABLE
3 10% LARGE TO MED ROUNDED, SUB-ANG. STONE
4 CLEAR
5 L 1+m W 0.5m D 0.19m
6 HAND TOOLS
7 DRY, MOIST
8 /
9 /

Cut O

1. Location
2. Shape in plan
3. Orientation
4. Profile
5. Dimensions (m)
6. Clarity of edge
7. Weather and ground conditions
8. Other

Group O

1. Includes
2. Description

Fill O **Layer** O

1. Location
2. Soil matrix: colour, texture, consistency
3. Inclusions
4. Clarity of horizon
5. Dimensions (m)
6. Method of excav.
7. Weather and ground conditions
8. Other
9. Finds (additional info)

9. Brief summary of finds

Sketches

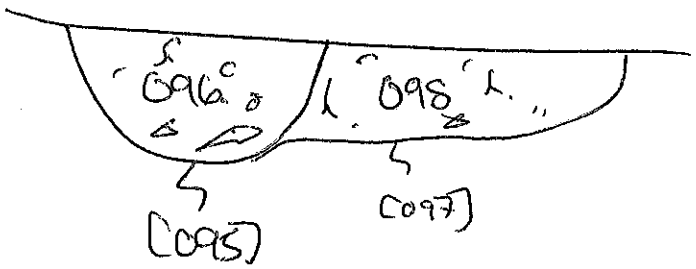

Co-ordinates

1. E N
2. E N

Stratigraphic matrix

	095		

This context: 098

	097		

	Sheet No	Drawing No
Plans		
Sections	008	029
Samples		
Registered finds	\	
Digital photo nos.	7: 294-295	
B+W film nos.		
Slide film nos.		
GPS nos.		

Interpretation and discussion

SINGLE FILL OF LINEAR
GRADUAL INFILL
NEAR IDENTICAL TO (096) + OTHER CLOSE FEATURES
NO FINDS
SOME BIOTURBATION

Excavated and date	Recorded and date	Site check	Post-ex check
UA HST 5/1/21	UA SHR 5/1/21		

network archaeology

CONTEXT RECORD

© 2016

Project code	HS2C14	Sub-division	IC20 / WIDAR	Context no.	[0099]
Same as	/	Fill of/Filled by (circle)	(0100)	Group no. / Structure group	/

Accession no.

Cut ✓ **Fill** ○ **Layer** ○

1. Location
2. Shape in plan
3. Orientation
4. Profile
5. Dimensions (m)
6. Clarity of edge
7. Weather and ground conditions
8. Other

Group ○
1. Includes
2. Description

1. Location
2. Soil matrix: colour, texture, consistency
3. Inclusions
4. Clarity of horizon
5. Dimensions (m)
6. Method of excav.
7. Weather and ground conditions
8. Other
9. Finds (additional info)

Description

1. WIDAR AREA. NEAR THE WALL OR BOUNDARY OF THE FIELD WHERE THE SUSPECTED ROUNDHOUSES ARE LOCATED. NEAR THE GULLY THAT IS IN BETWEEN THE FEATURES.
2. CIRCULAR POSTHOLE THAT TAPERS IN A SLIGHT SLOPING SUB-CIRCULAR BASE.
3. NORTH FACING ON A WEST TO EAST AXIS.
4. CIRCULAR FEATURE LEADING TO A SUB-CIRCULAR BASE.
5. LENGTH 79 CM, WIDTH 68 CM, DEPTH 18 CM
6. THE EDGE IS CLEAR SHOWING THE TWO CONTRASTING COLOURS OF THE RED SANDY NATURAL AND THE DARK GREY SILT.
7. DRY AND OVERCAST.

9. Brief summary of finds

Sketches

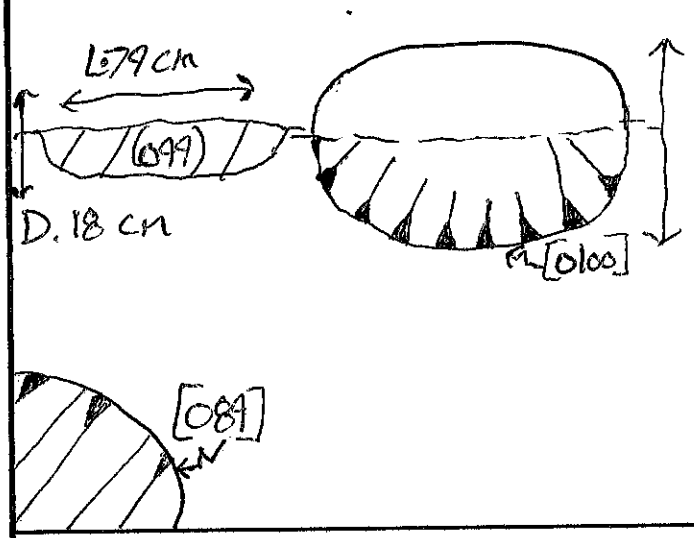

Co-ordinates

1. E N
2. E N

Stratigraphic matrix

	0100		

This context: 0099

	000		

	Sheet No	Drawing No
Plans	NO3	30
Sections	/	/
Samples	S 10	
Registered finds	/	
Digital photo nos.	CAM Z / 305-306	
B+W film nos.	/	
Slide film nos.	/	
GPS nos.	/	

Interpretation and discussion

POSSIBLE POSTHOLE OR PIT. NO SIGNS OF HUMAN ACTIVITY IN PIT i.e worked FLINT OR POT. POSSIBLE BIOTURBATION.

Excavated and date	5.1.21	Recorded and date	6.1.21	Site check		Post-ex check	