1C20TBMAR

Sheet no. 13

DRW 61. NW = NE facing sections of terminus [199], 1:10, E.T, 27/4/21
C25122

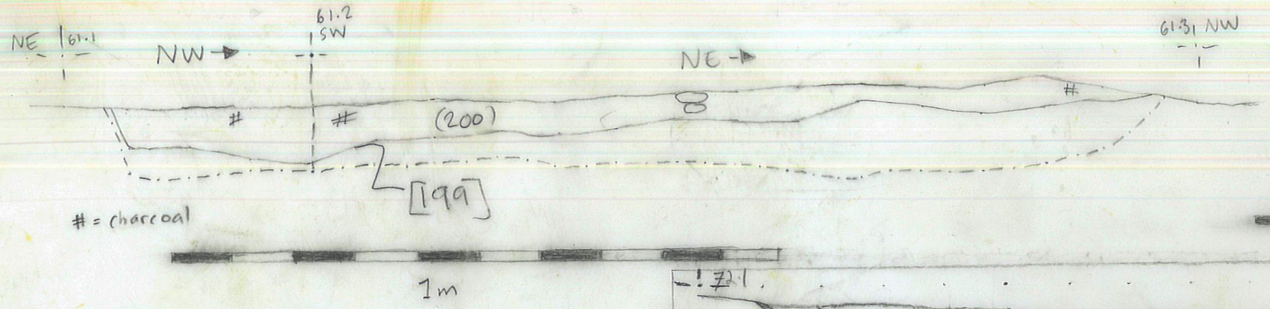

C25122 E.T 28/4/21
DRW 69 N = E facing sections of [226], 1:10

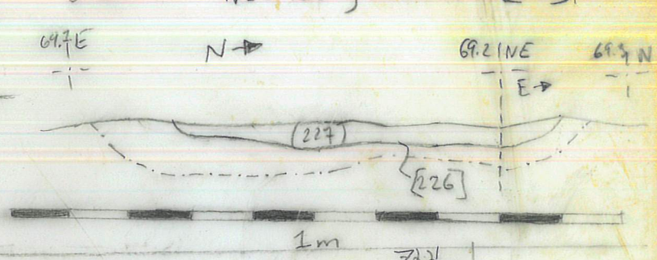

DRW 64 E-facing section of postpad/posthole [216]
1:10, E.T, 27/4/21

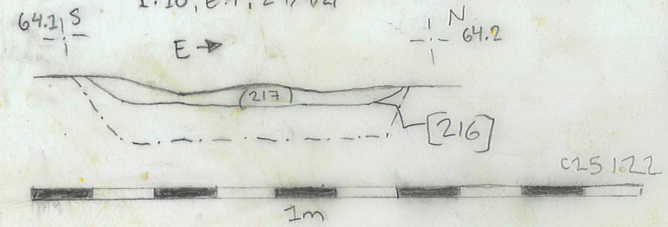

C25122

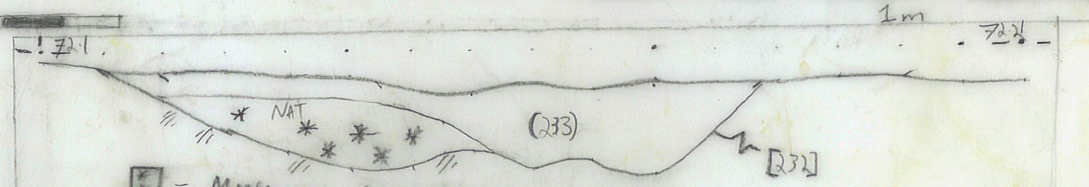

[*] = MANGANESE RICH SILTY SAND DEPOSIT

[%] = LIGHT YELLOW + GREY CLAY

DRW #72: 1:10, HT, 28/4/21,
SECTION OF Y SHAPED GULLEY.
C25122

DRW 74 N → section of [241], 1:10, ET, 28/4/21
C25122

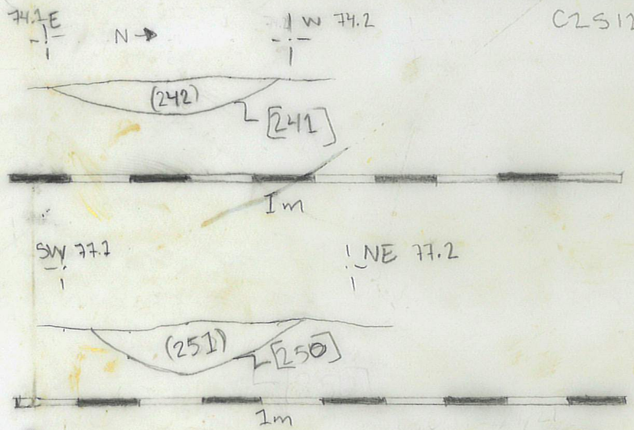

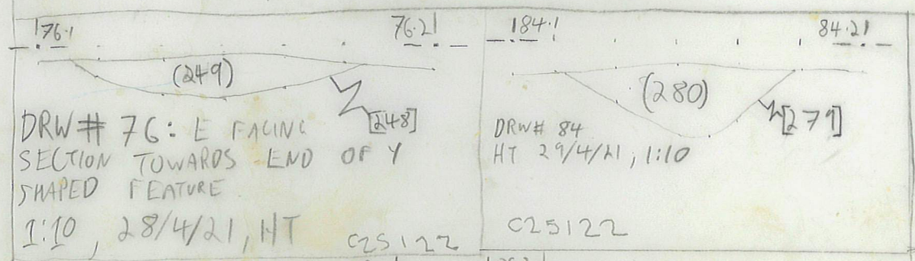

DRW # 76: E FACING
SECTION TOWARDS END OF Y
SHAPED FEATURE
1:10, 28/4/21, HT
C25122

DRW # 84
HT 29/4/21, 1:10
C25122

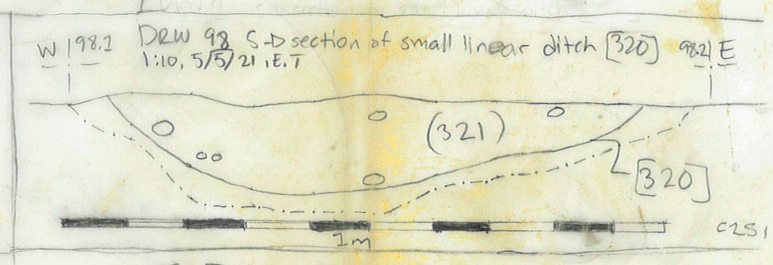

DRW 98 S-D section of small linear ditch [320]
1:10, 5/5/21, E.T
C25121



DRW # 86
HT 1:10
29/4/21
SECT OF POSSIBLE
TERMINUS.
S & W FACING
C25122

DRW. 92 S-facing section of terminus [297], 1:10, E.T, 30/4/21



DRW. 77 SE-facing section of posthole/postpad [250]
1:10, E.T, 28/4/21 C25122

DRW 82. S-facing section of poss. posthole [274], 1:10, ET, 29/4/21
C25122

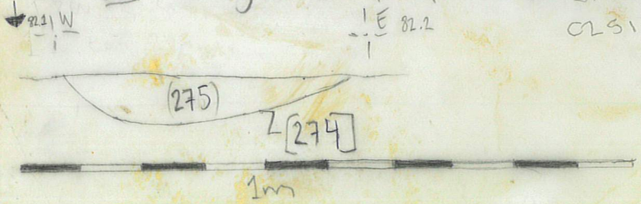

DRW 90 NE facing section of [283], 1:10, E.T, 29/4/21

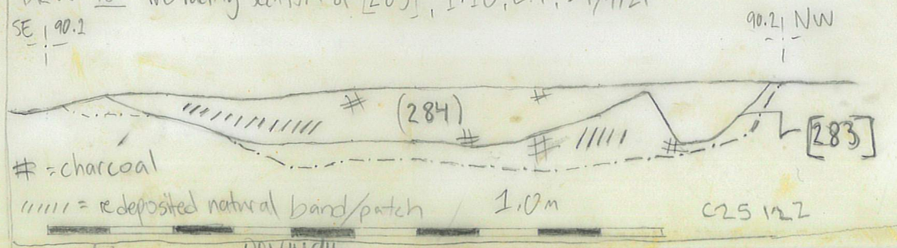

C25122

SEAC SEC OF DITCH (311)

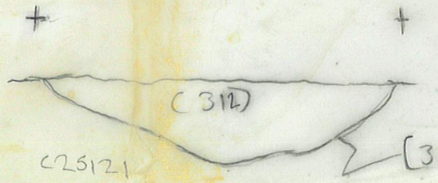

TS 1:10
5/5/21
DR103
C25121

DRW 102 SW-facing section of gully [330]



1:10, E.T, 5/5/21 C25121

DRW # 104
SLOT OF
2 GULLEYS.
HT 5/5/21
C25121