

birmingham archaeology



Stafford College,
Earl Street, Stafford,
An Archaeological DBA
2008








birmingham archaeology

Stafford College, Stafford:
Archaeological DBA
2008



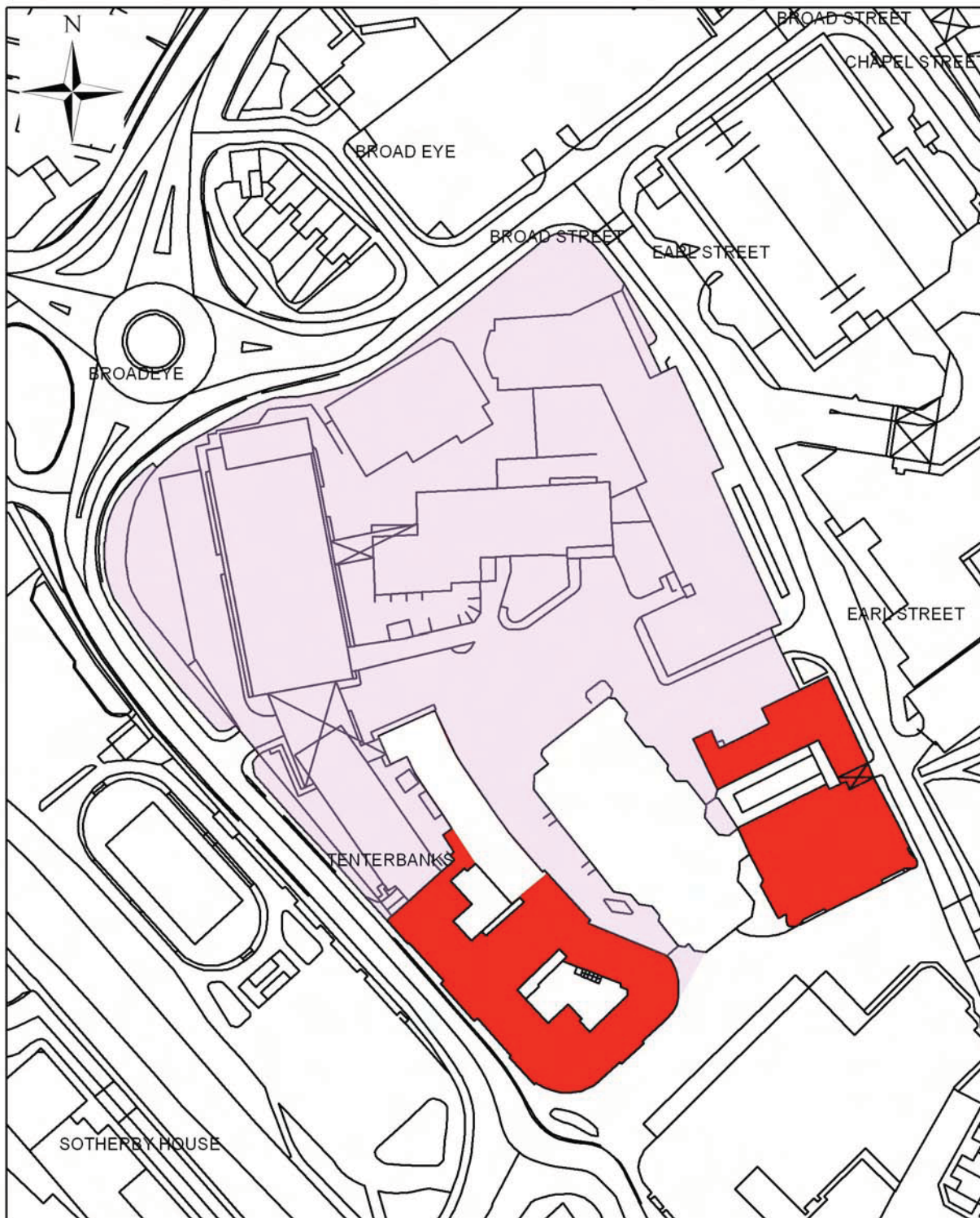
Legend

 Study Area

0 200
Meters

This product includes mapping data licensed from Ordnance Survey with the permission of the Controller of Her Majesty's Stationery Office License Number 100021029

Fig. 1



birmingham archaeology

Stafford College, Stafford:
Archaeological DBA
2008



This product includes mapping data licensed from Ordnance Survey with the permission of the Controller of Her Majesty's Stationery Office License Number 100021029

Fig. 2

birmingham archaeology

Stafford College, Stafford:
Archaeological DBA
2008



Legend

 Study Area

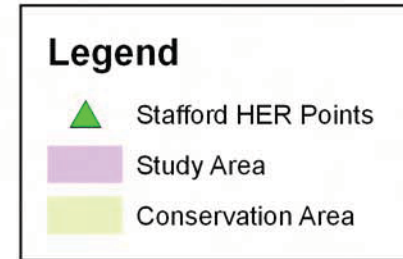
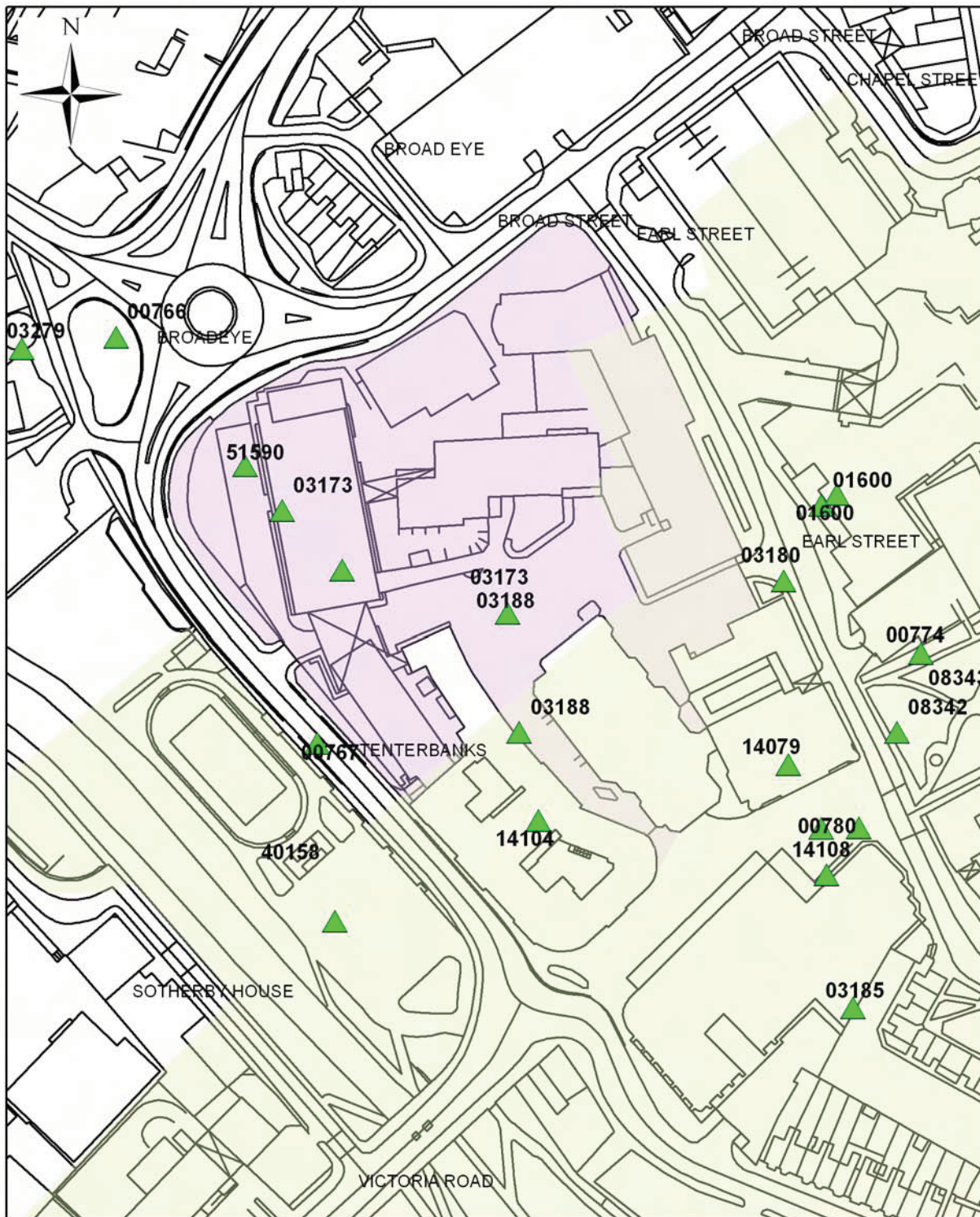
0 40
Meters

This product is provided courtesy
of Google Earth

Fig. 3

birmingham archaeology

Stafford College, Stafford: Archaeological DBA 2008

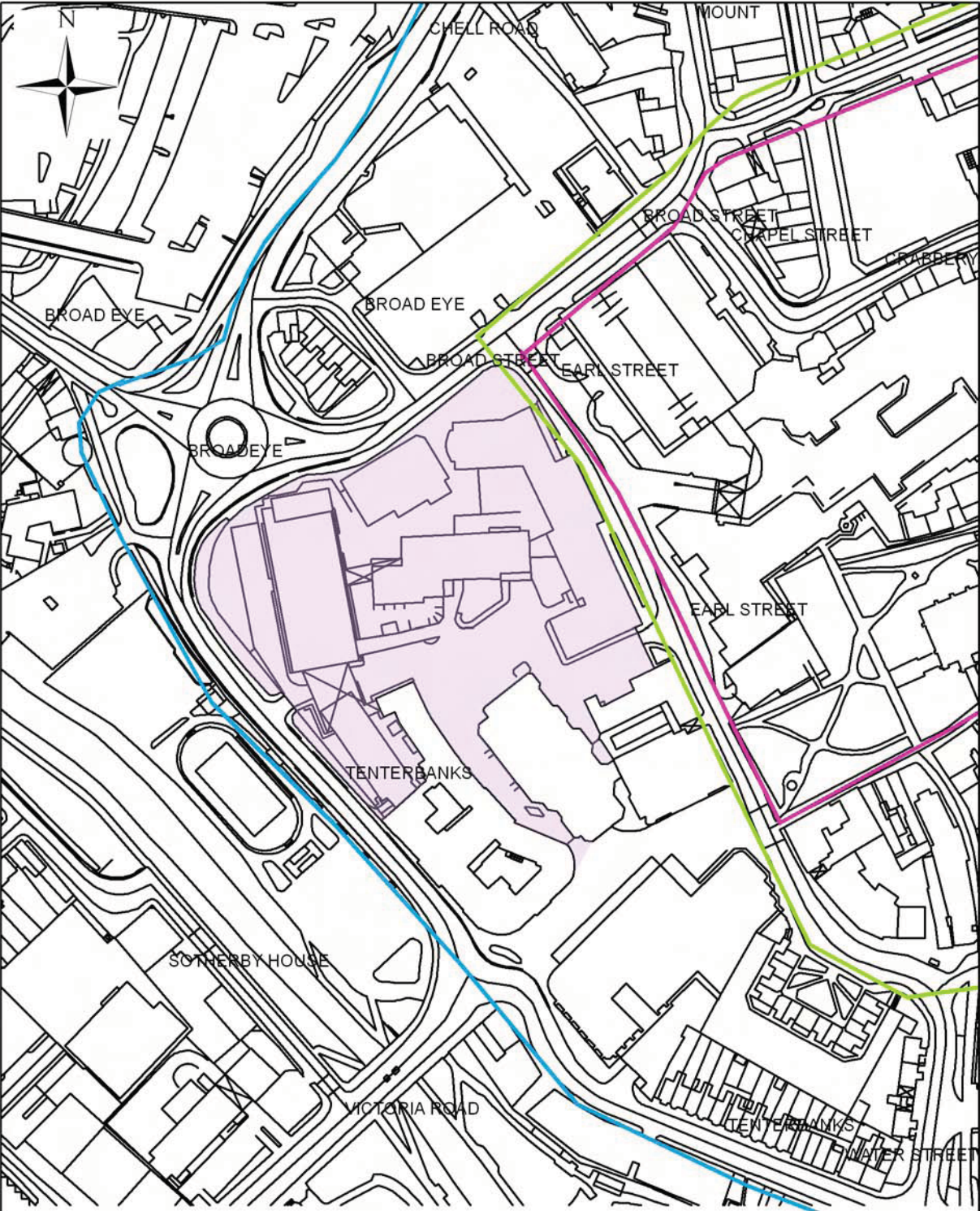


This product includes mapping data licensed from Ordnance Survey with the permission of the Controller of Her Majesty's Stationery Office License Number 100021029

Fig. 4

birmingham archaeology

Stafford College, Stafford: Archaeological DBA 2008



Legend

- Study Area
- Later Medieval Town Wall
- Suggested Line of Early Medieval Defences
- Alternative, Smaller Defensive Circuit



This product includes mapping data licensed from Ordnance Survey with the permission of the Controller of Her Majesty's Stationery Office License Number 100021029

Fig. 5



birmingham archaeology

Stafford College, Stafford:
Archaeological DBA
2008

Legend

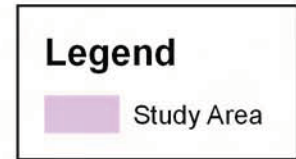
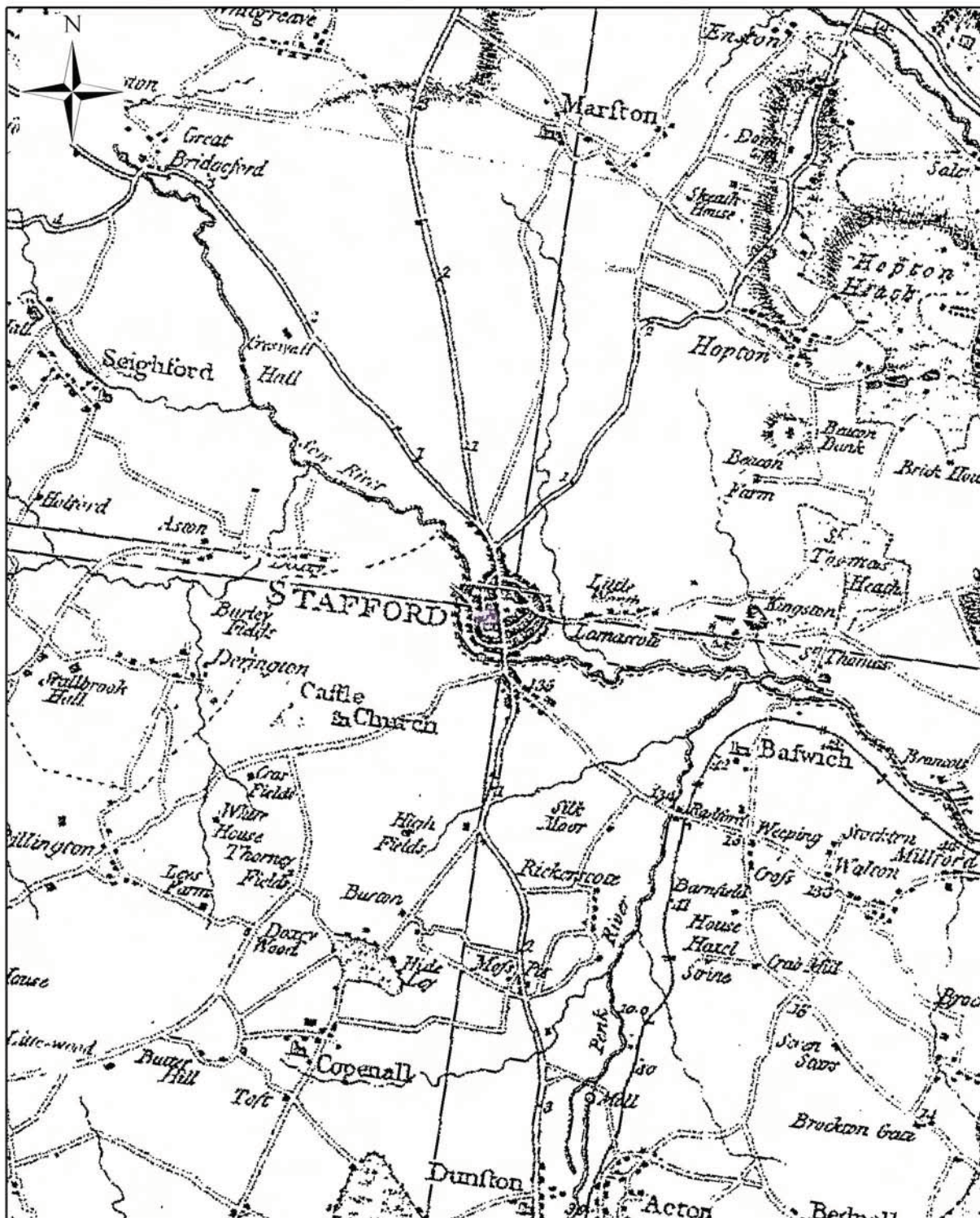
- Approx. location Previous Archaeological Interventions
- Previous BA Excavation
- Study Area

0 24
Meters

This product includes mapping data licensed from Ordnance Survey with the permission of the Controller of Her Majesty's Stationery Office License Number 100021029

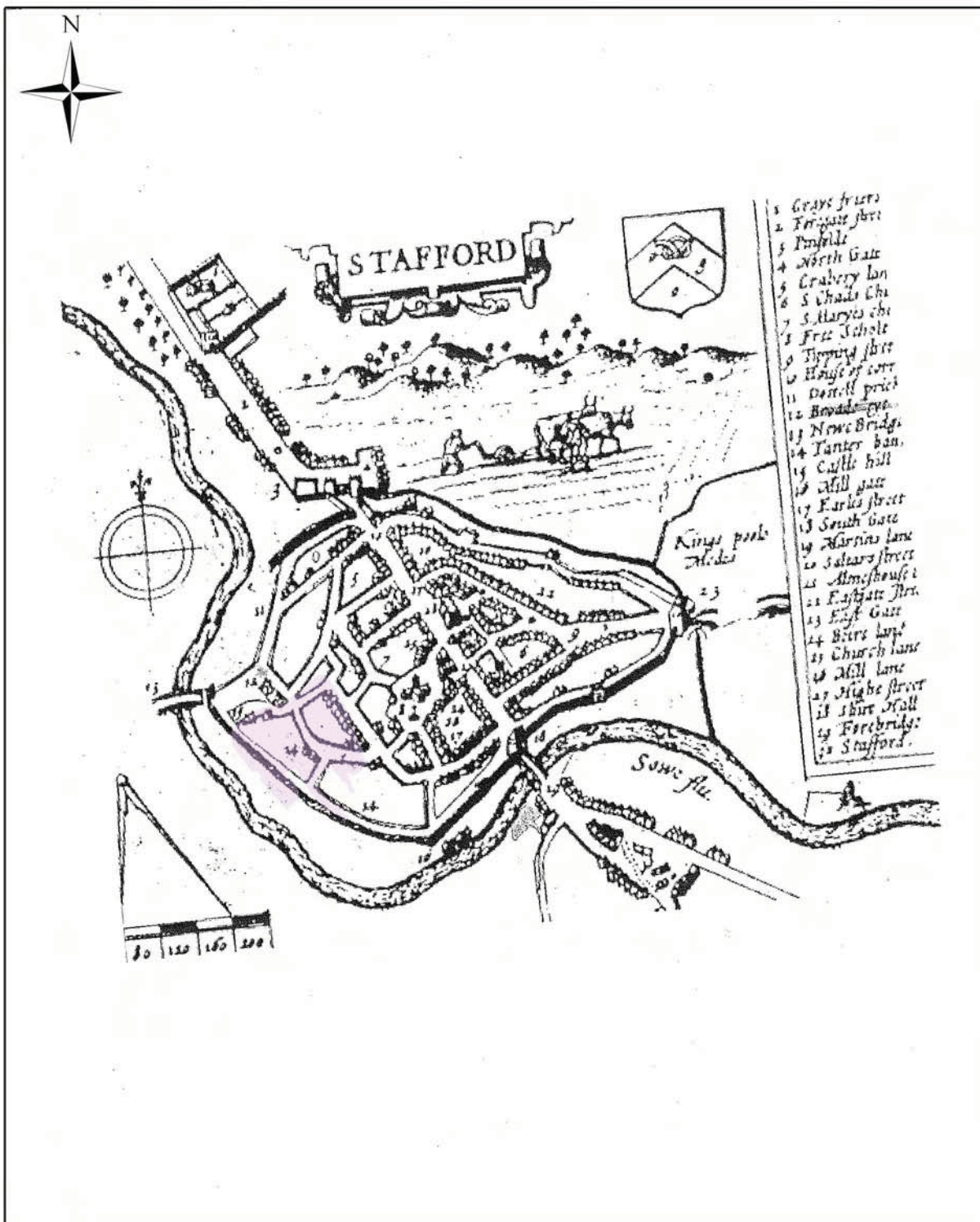
birmingham archaeology

Stafford College, Stafford:
Archaeological DBA
2008



John Speed's Map of Stafford 1610





birmingham archaeology

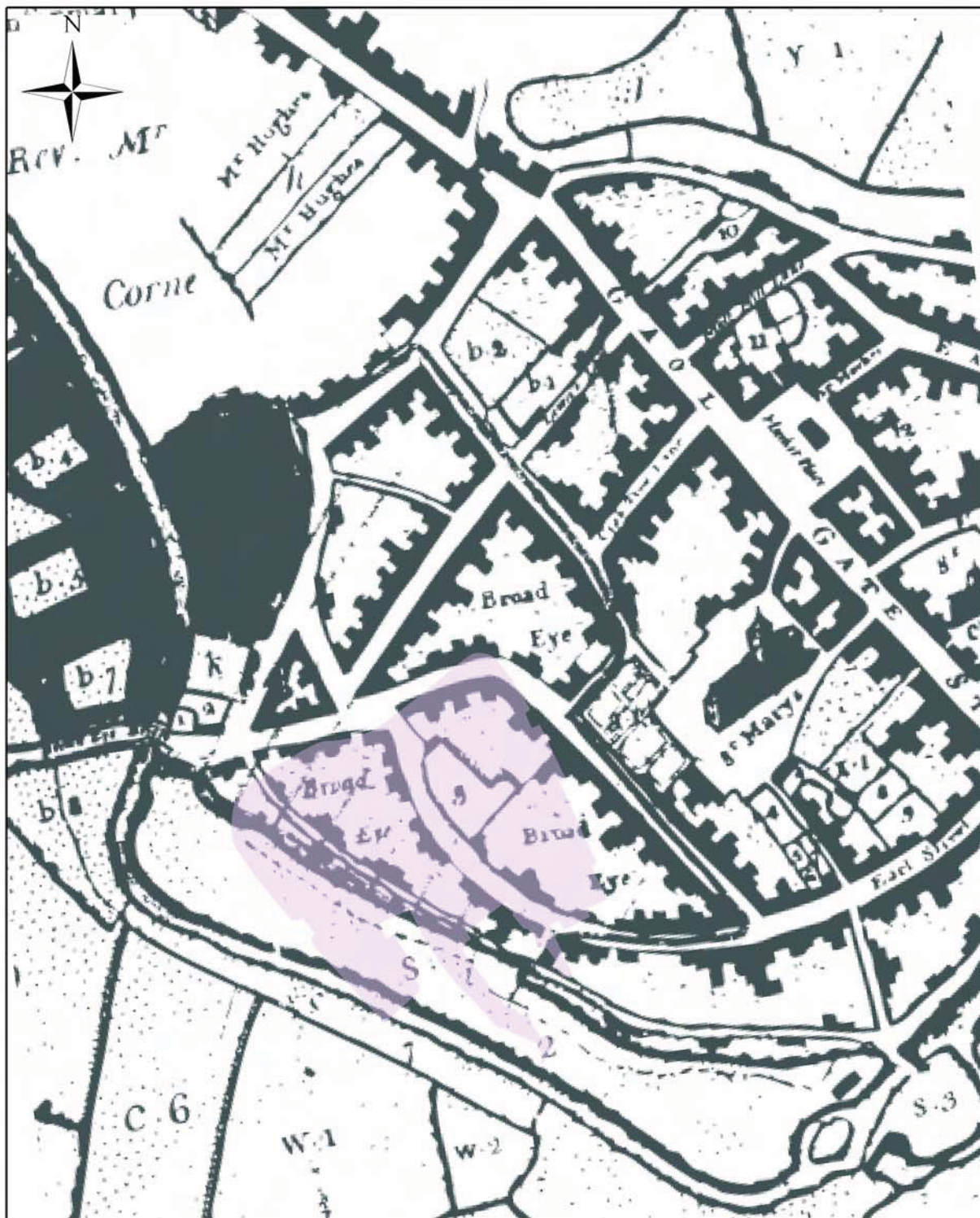
Stafford College, Stafford:
 Archaeological DBA
 2008

Legend

Study Area


William Yates's Map of Staffordshire 1775

0 200 Meters Representation of Study Area is an Approximation following georectification



birmingham archaeology

Stafford College, Stafford:
Archaeological DBA
2008

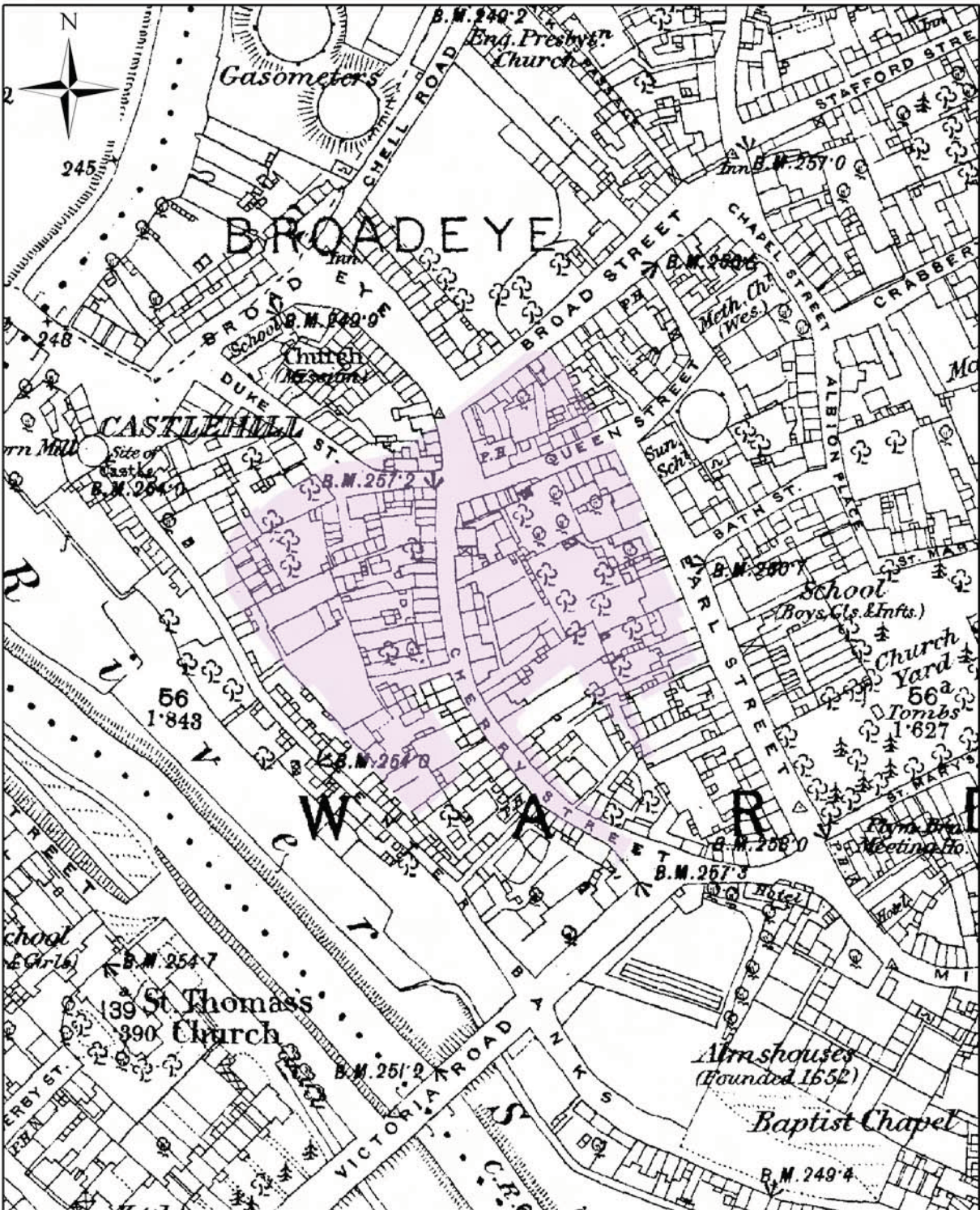


0 32
Meters


Representation of Study Area is an Approximation

birmingham archaeology

Stafford College, Stafford:
Archaeological DBA
2008



Legend

 Study Area

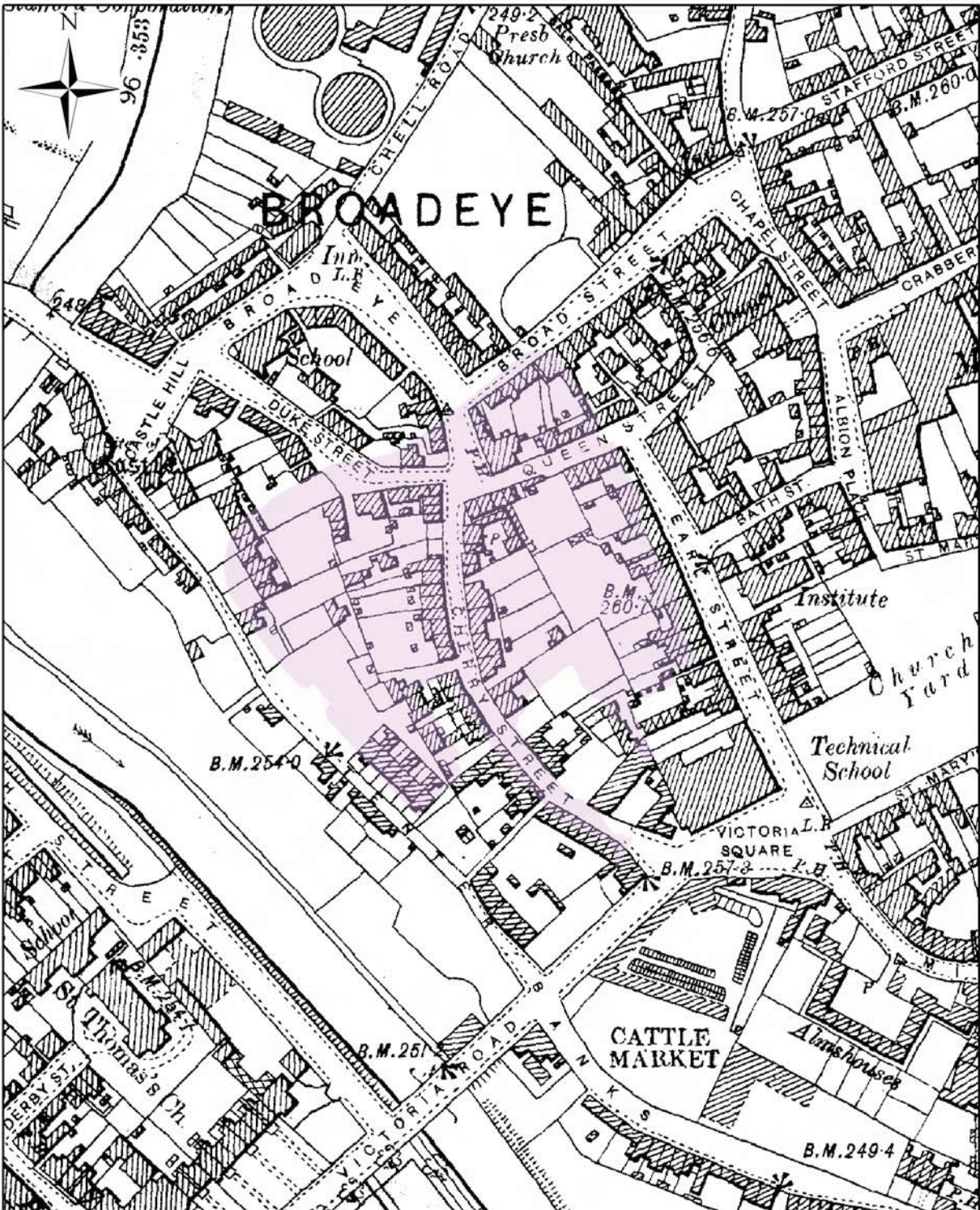


This product includes mapping data licensed from Ordnance Survey with the permission of the Controller of Her Majesty's Stationery Office License Number 100021029


Fig. 10

birmingham archaeology

Stafford College, Stafford:
Archaeological DBA
2008



Legend

 Study Area

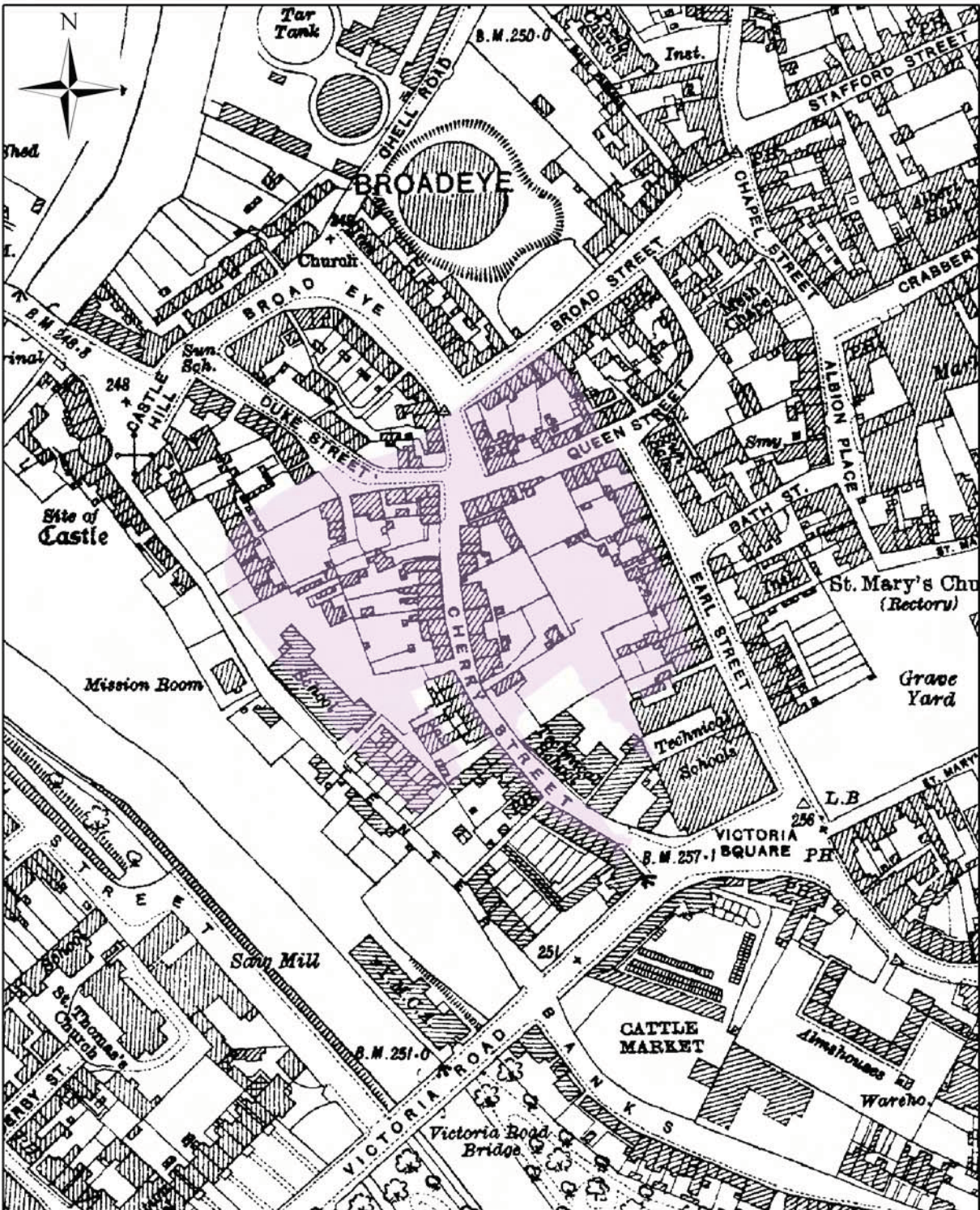


This product includes mapping data licensed from Ordnance Survey with the permission of the Controller of Her Majesty's Stationery Office License Number 100021029


Fig. 11

birmingham archaeology

Stafford College, Stafford:
Archaeological DBA
2008



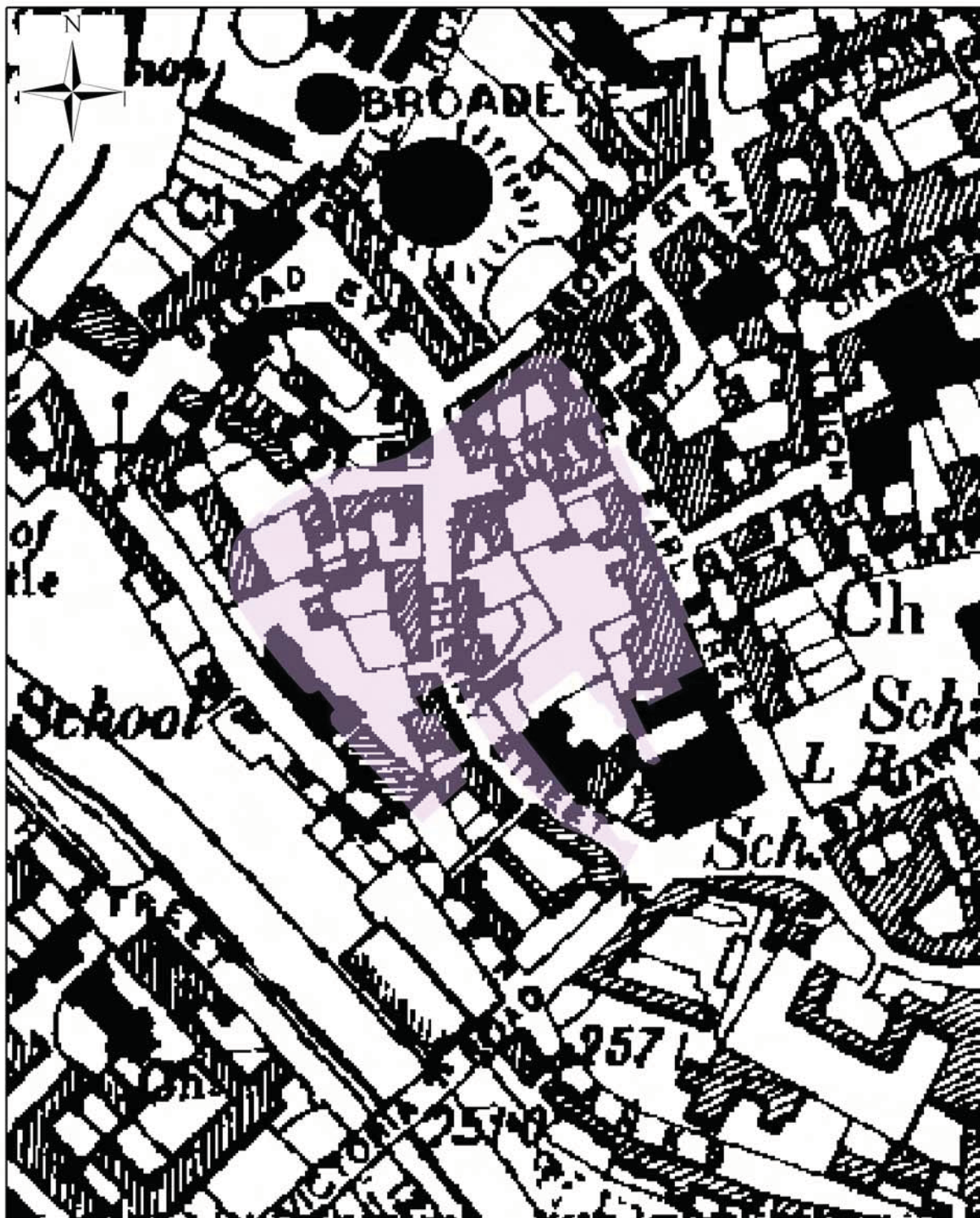
Legend

 Study Area



This product includes mapping data licensed from Ordnance Survey with the permission of the Controller of Her Majesty's Stationery Office License Number 100021029


Fig. 12



birmingham archaeology

Stafford College, Stafford:
Archaeological DBA
2008

Legend

 Study Area

0 40
Meters

This product includes mapping data licensed from Ordnance Survey with the permission of the Controller of Her Majesty's Stationery Office License Number 100021029

birmingham archaeology

Stafford College, Stafford:
Archaeological DBA
2008



Legend

 Study Area



This product includes mapping data licensed from Ordnance Survey with the permission of the Controller of Her Majesty's Stationery Office License Number 100021029

Fig. 14





