

OXFORD ARCHAEOLOGY NORTH

CONTEXT RECORD

OA North 5

SITE CODE R2R20	PROJECT CODE L11309	SITE SUBDIV ASSET 35	5M GRID SQ S. SIDE /	CONTEXT [3503]
---------------------------	-------------------------------	--------------------------------	--------------------------------	--------------------------

CATEGORY CUT	FORM POSSIBLE TRACKWAY
------------------------	----------------------------------

LENGTH 25m+	WIDTH 7.90m /	DIAM /	THICKNESS/ DEPTH/HEIGHT 0.26m /	PLAN NO /	SECTION NO /
-----------------------	-------------------------	------------------	--	---------------------	------------------------

DEPOSIT 1. Colour 2. Compaction 3. Composition 4. Coarse component (%) 5. Thickness & extent 6. Location & associations 7. Method & conditions	OBJECTIVE DESCRIPTION 1) Linear 2) Steep on SW edge, flat base 3) See above 4) SE - NW 5) P.T.O. 6) Not truncated 7) Filled by (3504) 8) Possible trackway. - EXCAVATED AS A TEST SLOT TO IDENTIFY ARCH POTENTIAL AS APPEARED AS A LINEAL SPREAD / WATER ROLLED PEBBLES
CUT 1. Shape in plan 2. Sides/base 3. Dimensions 4. Orientation 5. Sketch 6. Truncated? 7. Fill nos 8. Other comments	STRUCTURE:- 1) Alignment 2) Materials 3) Size of Materials 4) Finish of Stones 5) Coursing 6) Form 7) Direction of Faces 8) Bonding Material 9) Dimensions as found 10) Other comments

CONTINUE OVERLEAF

			(3504)		
--	--	--	--------	--	--

STRATIGRAPHIC MATRIX THIS CONTEXT IS: 3503

			(3502)		
--	--	--	--------	--	--

INTERPRETATION

Possible trackway running SE - NW. Initially thought to be colloidal in plan, however clear edges were visible when weathered out. 1.33m slot put through on SW edge of feature in order to show profile. - NOT FULLY EXCAVATED DUE TO TIME CONSTRAINTS

ORIENTATION TOWARDS ACCESS @ NW CORNER OF ASSET 35

CONFIDENCE RATINGS: S. SIDE - SUGGESTS TRACKWAY.

CONTINUE OVERLEAF

PRIMARY RELATIONSHIPS

Context is above: (3502) /	Context is below: (3504) /
Cuts: (3502) /	Cut by: /
Fills: /	Filled by: (3504) /
Butts: /	Bonded to: /
Same as: /	Contiguous with: /
Component of: /	Group context: /

DIGITAL FILM NOS 101-0572	ENVIRONMENTAL / OTHER SAMPLES (OR NO AND TYPE) /
SLIDE FILM NOS -101-0577	
B/W FILM NOS	

FINDS (CIRCLE AND LIST OR NOS) NONE POT BONE GLASS METAL CBM OTHER BM WOOD LEATHER


Modern Pottery. REST MED IN DATE

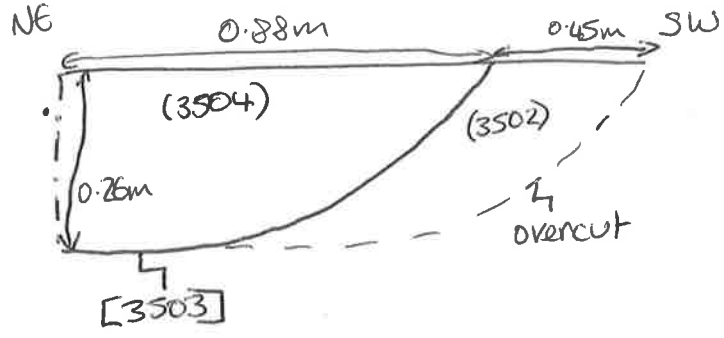
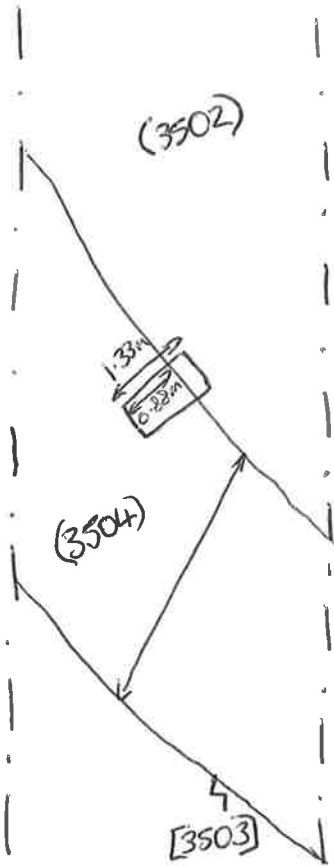
INITIALS SD	DATE 21/5/21	CHECKED INITS & DATE AMT 24/5/21
--------------------	---------------------	---

DRAW SKETCH SECTION/PLAN

SHOW: SCALE, NORTH POINT (USUALLY UP PAGE), CO-ORDS, & DIMENSIONS



Key
 - Slot



CONTINUE AS NECESSARY:

SEE REVERSE OF TRENCH SHEET FOR LOCATION PLAN

CHECKED INTERPRETATION:

POST MED. LINEAR FEATURE. DATED BY POTTERY INTERPRETED AS TRACKWAY DUE TO INC OF SMALL WATER ROLLED PEBBLES, TOO SHALLOW FOR DITCH & TOPOGRAPHY SUGGESTS ALIGNMENT NOT CONCLUSIVE TO DRAINAGE. ORIENTATION

PROVISIONAL PERIOD	POST MED	GROUP	INITS & DATE
			AMT 24/5/20

TO NW CORNER FIELDS ACCESS SUGGESTS TRACKWAY (SE ACCESS TO HEDGE LINE NO LONGER VISIBLE) EXISTS

OXFORD ARCHAEOLOGY NORTH

CONTEXT RECORD

OA North 5

SITE CODE PRR20	PROJECT CODE L11309	SITE SUBDIV ASSET 35	5M GRID SQ /	CONTEXT (3504)
CATEGORY Deposit		SOUTH SIDE		FORM Fill of Possible Trackway
LENGTH 25mt	WIDTH 7.9m	DIAM /	THICKNESS/ DEPTH/HEIGHT 0.26m	PLAN NO /
SECTION NO /				

DEPOSIT	OBJECTIVE DESCRIPTION
1. Colour 2. Compaction 3. Composition 4. Coarse component (%) 5. Thickness & extent 6. Location & associations 7. Method & conditions	<p>1) Light greyish brown</p> <p>2) loose</p> <p>3) silty sand</p> <p>4) 2% inclusions, small to medium subrounded + subangular stones. Manganese present throughout deposit.</p> <p>5) See above</p> <p>6) South of Bonis Hall Lane. - SEE TRENCH SHEET</p> <p>7) Hand ex, wet conditions</p> <p>1.33m slot put through, 0.88m of fill excavated. see [3503] for sketches.</p>
CUT	
1. Shape in plan 2. Sides/base 3. Dimensions 4. Orientation 5. Sketch 6. Truncated? 7. Fill nos 8. Other comments	<p>STRUCTURE:- 1) Alignment 2) Materials 3) Size of Materials 4) Finish of Stones 5) Coursing</p> <p>6) Form 7) Direction of Faces 8) Bonding Material 9) Dimensions as found 10) Other comments</p>

CONTINUE OVERLEAF

			(3501)			
STRATIGRAPHIC MATRIX	THIS CONTEXT IS:		(3504)			
			(3503)			

INTERPRETATION

Fill of possible trackway. Slot put through on SW side of feature 0.88m of feature excavated to get profile of cut + fill.

FORMED BY NATURAL SILTING + DELIBERATE DEPOSITION OF STONE (WATER ROLLED PEBBLES) + RUBBISH MATERIAL

CONFIDENCE RATING: CONTINUE OVERLEAF

PRIMARY RELATIONSHIPS

Context is above: [3503] (3502)	Context is below: (3501)
Cuts: /	Cut by: /
Fills: [3503]	Filled by: /
Butts: /	Bonded to: /
Same as: /	Contiguous with: /
Component of: /	Group context: /
DIGITAL FILM NOS 101-0572	ENVIRONMENTAL / OTHER SAMPLES (OR NO AND TYPE)
SLIDE FILM NOS -101-0579	
B/W FILM NOS /	

FINDS (CIRCLE AND LIST OR NOS) NONE (POT) BONE GLASS METAL CBM OTHER BM WOOD LEATHER

Modern Pottery x2, modern brick **POST MED.**

INITIALS SD	DATE 21/5/21	CHECKED INITS & DATE ART 24/5/21
--------------------	---------------------	---

DRAW SKETCH SECTION/PLAN

SHOW: SCALE, NORTH POINT (USUALLY UP PAGE), CO-ORDS, & DIMENSIONS

See [3503] v TRENCH SHEET
for location plan
+ section sketches.

CONTINUE AS NECESSARY:

CHECKED INTERPRETATION:		
PROVISIONAL PERIOD	GROUP	INIT'S & DATE

OXFORD ARCHAEOLOGY NORTH

TRENCH RECORD

OA (N) 1

PROJECT NAME: **POYNTON RELIEF ROAD**

PROJECT CODE: **L11309**

SITE CODE: **PRR 20**

LOCATION: **TRENCH 35 N (NORTHERN EXTENT)**

TRENCH NO: **NORTH 35 N EXTEN**

ALIGNMENT: **N-S**

LENGTH: **37m**

WIDTH: **3.2 - 4.7m**

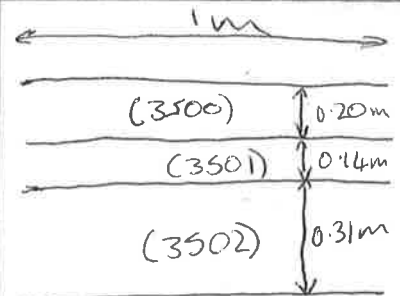
MAX. DEPTH: **0.65m**

LEVELS: **GPS**

CO-ORDINATES: NW CORNER: **GPS**

SW CORNER: **GPS**


SKETCH PLAN



East facing Rep. Sec.

NOTES/COMMENTS:
(METHODS / SUMMARY OF RESULTS / MAJOR CONTEXTS)

(3500) Topsoil - 0.20m - See context register + 35 south trench sheet
 (3501) Subsoil - 0.14m - See context register + 35 south register sheet
 (3502) Natural - 0.31m - See context register + 35 south trench sheet.
 [3505] - Burnt Dump - See context sheet
 (3506) - Fill of Burnt Dump - see context sheet.



DRAWING NO.S: **BA /**

CONTEXT NO.S: **(3500) (3501) (3502) [3505] (3506)**

FINDS: **/**

PHOTOGRAPHS / FILM NO.S: **101-0667 - 0695.**

SURVEY DATA: **GPS**

COMPILED BY: **SD**

DATE: **4/6/21**

APPROXIMATE SCALE:

OXFORD ARCHAEOLOGY NORTH

CONTEXT RECORD

OA North 5

SITE CODE PRR20	PROJECT CODE L11309	SITE SUBDIV ASSET 350	5M GRID SQ /	CONTEXT [3505]
CATEGORY Cut			FORM Burnt Dump / Pit	
LENGTH 2.37m	WIDTH 1.06m	DIAM /	THICKNESS/ DEPTH/HEIGHT 0.3m	PLAN NO 35-3
		SECTION NO 35.1 / 35.2		

DEPOSIT 1. Colour 2. Compaction 3. Composition 4. Coarse component (%) 5. Thickness & extent 6. Location & associations 7. Method & conditions	OBJECTIVE DESCRIPTION 1) oval 2) moderately steep sides, uneven flat base, concave base in profile. 3) see above 4) N-S 5) P.T.O for shields 6) not truncated 7) (3506) 8) thought to be possible grave, thats why excavated in quads.
CUT 1. Shape in plan 2. Sides/base 3. Dimensions 4. Orientation 5. Sketch 6. Truncated? 7. Fill nos 8. Other comments	
STRUCTURE:- 1) Alignment 2) Materials 3) Size of Materials 4) Finish of Stones 5) Coursing 6) Form 7) Direction of Faces 8) Bonding Material 9) Dimensions as found 10) Other comments	

CONTINUE OVERLEAF

			(3506)			
STRATIGRAPHIC MATRIX		THIS CONTEXT IS:		[3505]		
			(3502)			

INTERPRETATION
 interpreted as possible grave cut to begin with, therefore excavated in quadrants, NW+SE quads excavated. No human bones seen & or cremation material identified. Clear edge however, was decided to be a dump of burnt material. due to fill (3506), heat affected material deliberately dumped. Exact function not determined.

CONFIDENCE RATING: CONTINUE OVERLEAF

PRIMARY RELATIONSHIPS	
Context is above: (3502)	Context is below: (3506)
Cuts: (3502)	Cut by:
Fills:	Filled by: (3506)
Butts:	Bonded to:
Same as:	Contiguous with:
Component of:	Group context:
DIGITAL FILM NOS 101-0670-0689	ENVIRONMENTAL / OTHER SAMPLES (OR NO AND TYPE) 2x NW QUAD 2x SE QUAD
SLIDE FILM NOS	
B/W FILM NOS	

FINDS (CIRCLE AND LIST OR NOS) NONE POT BONE GLASS METAL CBM OTHER BM WOOD LEATHER
 /

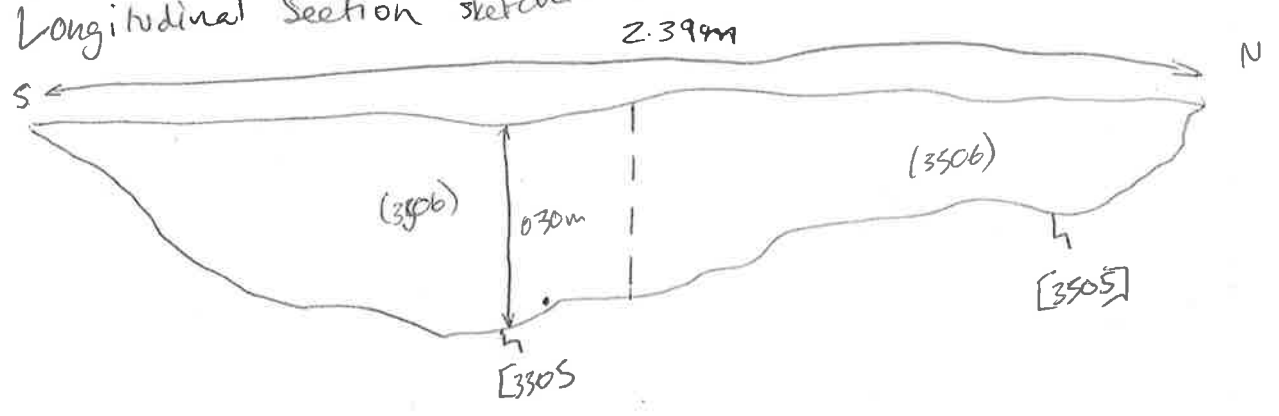
INITIALS SD	DATE 2/6/21	CHECKED INITS & DATE
--------------------	--------------------	----------------------

NTS.

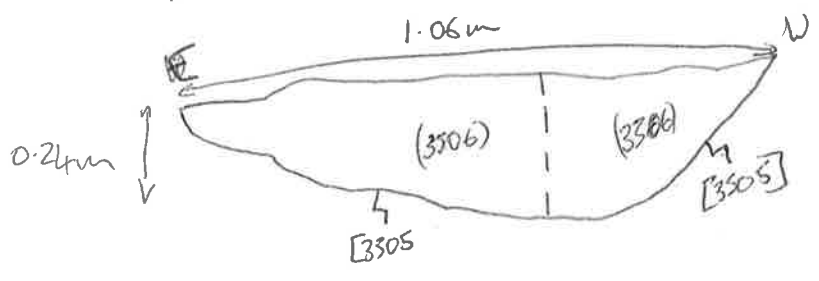
DRAW SKETCH SECTION/PLAN

SHOW: SCALE, NORTH POINT (USUALLY UP PAGE), CO-ORDS, & DIMENSIONS

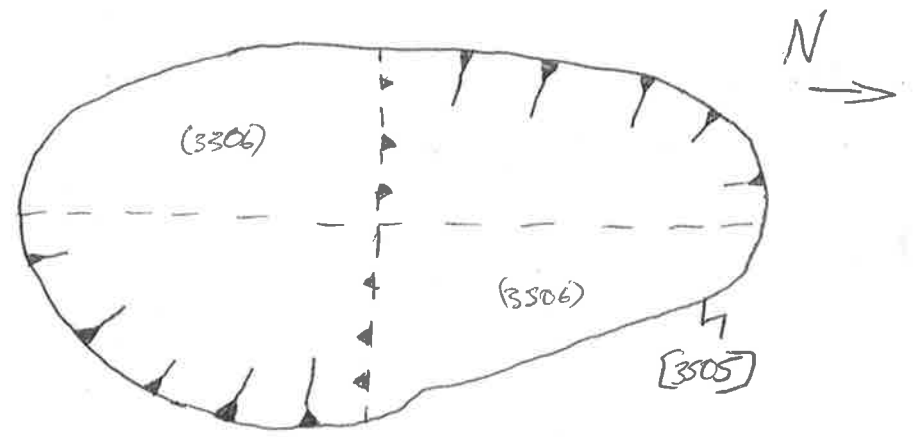
Longitudinal Section sketch



Profile section sketch



Plan sketch



CONTINUE AS NECESSARY:

See trench sheet

CHECKED INTERPRETATION:		
PROVISIONAL PERIOD	GROUP	INITS & DATE

OXFORD ARCHAEOLOGY NORTH

CONTEXT RECORD

OA North 5

SITE CODE PRR20	PROJECT CODE L11309	SITE SUBDIV ASSET 35	5M GRID SQ /	CONTEXT (3506)
CATEGORY Deposit			FORM Burnt material dump	
LENGTH 2.39m	WIDTH 1.06m	DIAM /	THICKNESS/ DEPTH/HEIGHT 0.30m	PLAN NO 35.3
		SECTION NO 55.1 / 35.2		

DEPOSIT	OBJECTIVE DESCRIPTION
1. Colour 2. Compaction 3. Composition 4. Coarse component (%) 5. Thickness & extent 6. Location & associations 7. Method & conditions	1) Blackish brown, red splotches throughout 2) firm 3) sandy silt 4) Lots of stone inclusions c. 20% small to large stones c. 2-15cm - lots of burnt material 5) see above 6) possible E J to north 7) hand ex, top HOT!
CUT	
1. Shape in plan 2. Sides/base 3. Dimensions 4. Orientation 5. Sketch 6. Truncated? 7. Fill nos 8. Other comments	
STRUCTURE:- 1) Alignment 2) Materials 3) Size of Materials 4) Finish of Stones 5) Coursing 6) Form 7) Direction of Faces 8) Bonding Material 9) Dimensions as found 10) Other comments	

CONTINUE OVERLEAF

			(3501)			
STRATIGRAPHIC MATRIX		THIS CONTEXT IS:		(3506)		
			[3505]			

INTERPRETATION
~~Interpreted~~ Interpreted initially as grave cut, dug in quadrants, however theory dismissed when no human bone or cremation material was found. Seems to be a dump of burnt material, ~~not~~ ~~total~~ ~~not~~ not in situ burning. Function unknown.

CONFIDENCE RATING: CONTINUE OVERLEAF

PRIMARY RELATIONSHIPS	
Context is above: [3505]	Context is below: 3506 (3501)
Cuts:	Cut by:
Fills: [3505]	Filled by:
Butts:	Bonded to:
Same as:	Contiguous with:
Component of:	Group context:
DIGITAL FILM NOS 101-0670-0689	ENVIRONMENTAL / OTHER SAMPLES (OR NO AND TYPE) 2x NW QUAD 2x SE QUAD
SLIDE FILM NOS	
B/W FILM NOS	

FINDS (CIRCLE AND LIST OR NOS) NONE POT BONE GLASS METAL CBM OTHER BM WOOD LEATHER

INITIALS SD	DATE 2/6/21	CHECKED INITS & DATE
----------------	----------------	----------------------

DRAW SKETCH SECTION/PLAN

SHOW: SCALE, NORTH POINT (USUALLY UP PAGE), CO-ORDS, & DIMENSIONS

For section + plan
sketches see [3505]
+ trench sheet

CONTINUE AS NECESSARY:

CHECKED INTERPRETATION:		
PROVISIONAL PERIOD	GROUP	INITS & DATE

OXFORD ARCHAEOLOGY NORTH

CONTEXT RECORD

OA North 5

SITE CODE PRR 20	PROJECT CODE L11309	SITE SUBDIV ASSET 35 N	5M GRID SQ S. EXTENT	CONTEXT 3507
----------------------------	-------------------------------	----------------------------------	--------------------------------	------------------------

CATEGORY CUT	FORM DITCH
------------------------	----------------------

LENGTH (1.10M) 2.6CM + EXT	WIDTH 0.4CM	DIAM /	THICKNESS/ DEPTH/HEIGHT 0.28M	PLAN NO 35.5	SECTION NO 35.4
--------------------------------------	-----------------------	------------------	--	------------------------	---------------------------

DEPOSIT	OBJECTIVE DESCRIPTION
1. Colour	1. LINEAR
2. Compaction	2. MODERATE & CONCAVE
3. Composition	3. AS ABOVE & OVER
4. Coarse component (%)	4. N/S
5. Thickness & extent	5. SEE OVER
6. Location & associations	6. NONE
7. Method & conditions	7. (3508)
CUT	8. EXCAVATED ADJACENT TO NW FACING BAULK SECTION AS POSSIBLE RELATIONSHIP AS. 1.10M SLOT
1. Shape in plan	
2. Sides/base	
3. Dimensions	
4. Orientation	
5. Sketch	
6. Truncated?	
7. Fill nos	
8. Other comments	

STRUCTURE:- 1) Alignment 2) Materials 3) Size of Materials 4) Finish of Stones 5) Coursing
6) Form 7) Direction of Faces 8) Bonding Material 9) Dimensions as found 10) Other comments

CONTINUE OVERLEAF

			3508			
--	--	--	-------------	--	--	--

STRATIGRAPHIC MATRIX THIS CONTEXT IS: **3507**

			3502			
--	--	--	-------------	--	--	--

INTERPRETATION

LINEAR DITCH - EXCAVATED AGAINST BAULK SECTION - APPEARED TO BE 2X CROSS CUTTING LINEARS IN PLAN - HENCE EXCAVATED AS RELATIONSHIP SLOT. HOWEVER POST EX INTELLIGENCE THIS IS A SINGLE LINEAR DITCH CUT ADJACENT TO A LINEAR DRIFT OF NATURAL STONES / IRON PANNING GEOLOGY. - UNDUTTERED, LIKELY FUNCTION DRAINAGE

CONFIDENCE RATING: _____

CONTINUE OVERLEAF

PRIMARY RELATIONSHIPS

Context is above:	Context is below:
Cuts: (3502)	Cut by: (3505)
Fills: /	Filled by: /
Butts: /	Bonded to: /
Same as: /	Contiguous with: /
Component of: /	Group context: /

DIGITAL FILM UMIX NOS 101.0701 - 7	ENVIRONMENTAL / OTHER SAMPLES (OR NO AND TYPE) NONE
SLIDE FILM NOS 101.0705	
B/W FILM NOS	

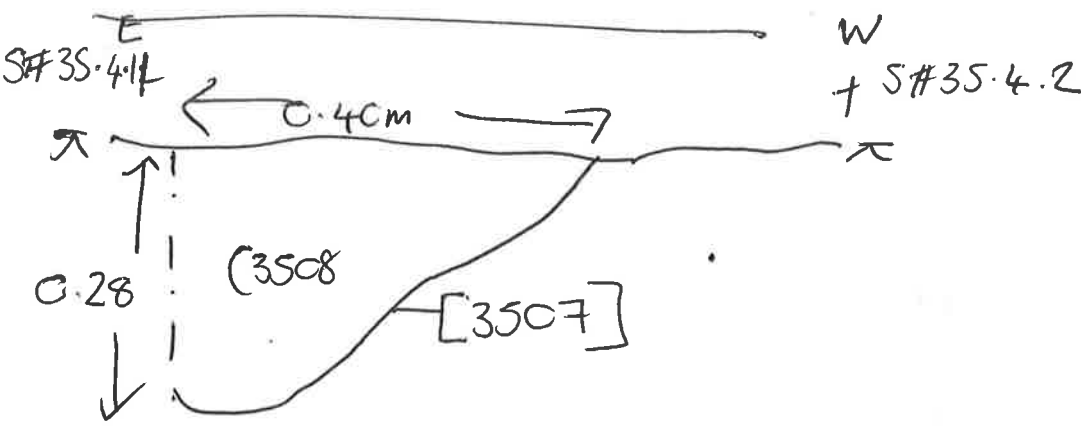
FINDS (CIRCLE AND LIST OR NOS) **(NONE)** POT BONE GLASS METAL CBM OTHER BM WOOD LEATHER

INITIALS AMT	DATE 4/6/21	CHECKED INITS & DATE
---------------------	--------------------	----------------------

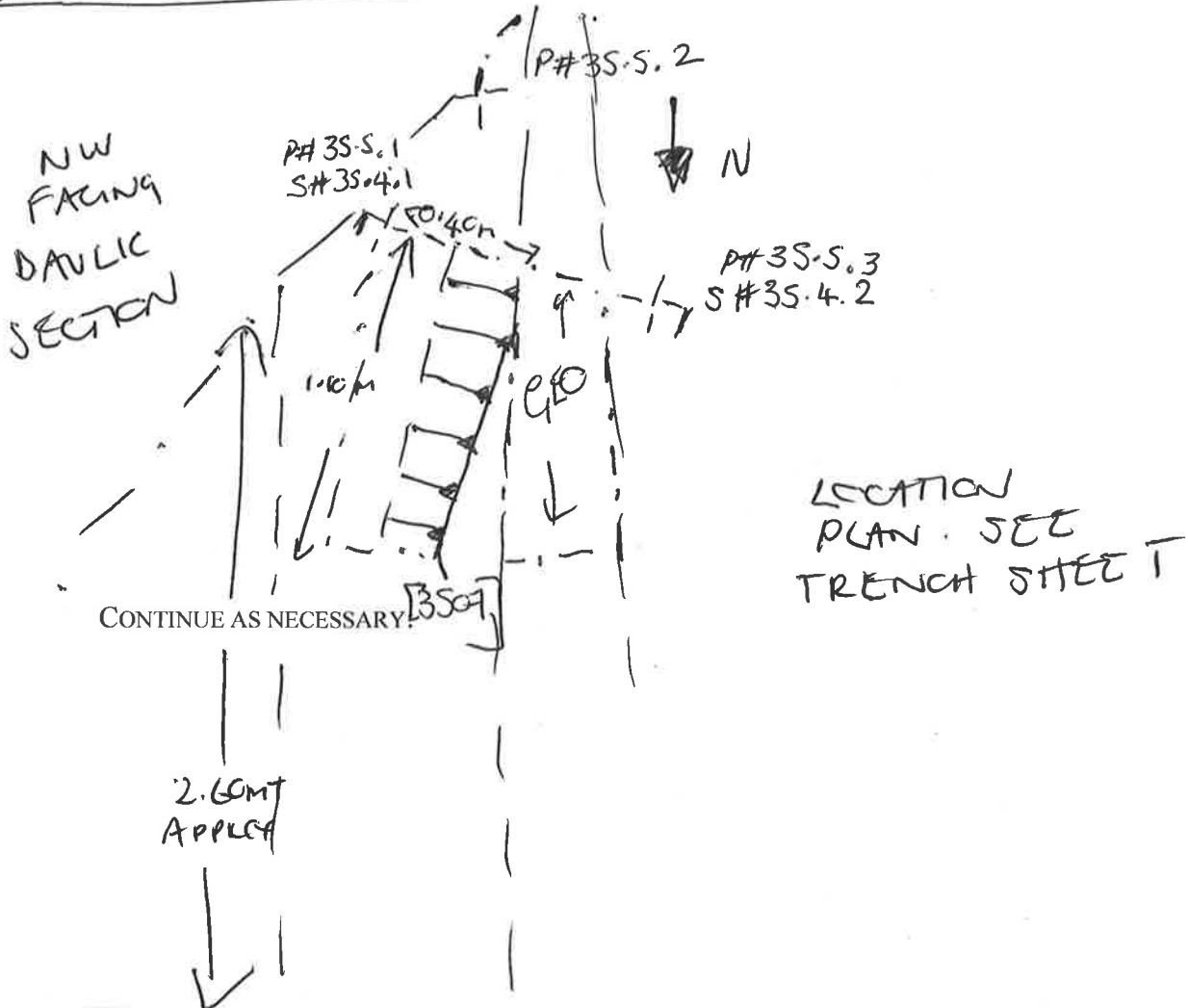
DRAW SKETCH SECTION/PLAN

SHOW: SCALE, NORTH POINT (USUALLY UP PAGE), CO-ORDS, & DIMENSIONS

SKETCH SECTION - NTS



SKETCH PLAN - NTS



CHECKED INTERPRETATION:

PROVISIONAL PERIOD	GROUP	INITS & DATE

OXFORD ARCHAEOLOGY NORTH

CONTEXT RECORD

OA North 5

SITE CODE PRR 20	PROJECT CODE L1309	SITE SUBDIV ASSET 35 N	5M GRID SQ S. EXTENT	CONTEXT 3508
----------------------------	------------------------------	----------------------------------	--------------------------------	------------------------

CATEGORY FILL	FORM DITCH
-------------------------	----------------------

LENGTH 2.60m+	WIDTH 0.40m	DIAM /	THICKNESS/ DEPTH/HEIGHT 0.28m	PLAN NO 35.5	SECTION NO 35.4
-------------------------	-----------------------	------------------	--	------------------------	---------------------------

DEPOSIT	OBJECTIVE DESCRIPTION
1. Colour	1. MID BROWNISH GREY
2. Compaction	2. LOOSE
3. Composition	3. SANDY SILT
4. Coarse component (%)	4. SMALL INFREQUENT ROUNDED PEBBLES
5. Thickness & extent	5. SEE ABOVE & REVERSE OF [3507]
6. Location & associations	6. SEE TR. SHEET
7. Method & conditions	7. HAND. GOOD GROUND CONDITIONS V. SUNNY
CUT	
1. Shape in plan	
2. Sides/base	
3. Dimensions	
4. Orientation	
5. Sketch	
6. Truncated?	
7. Fill nos	
8. Other comments	
STRUCTURE:- 1) Alignment 2) Materials 3) Size of Materials 4) Finish of Stones 5) Coursing	
6) Form 7) Direction of Faces 8) Bonding Material 9) Dimensions as found 10) Other comments	

CONTINUE OVERLEAF

			3501.			
STRATIGRAPHIC MATRIX			THIS CONTEXT IS:	3508		
			3507			

INTERPRETATION

DITCH-FILL . LIKELY FUNCTION DRAINAGE FORMED BY NATURAL SILTING AFTER DISUSE .

CONFIDENCE RATING: CONTINUE OVERLEAF

PRIMARY RELATIONSHIPS

Context is above: (3502)	Context is below: (3501)
Cuts: /	Cut by: /
Fills: [3507]	Filled by: /
Butts: /	Bonded to: /
Same as: /	Contiguous with: /
Component of: /	Group context: /

DIGITAL FILM LW1x NOS 101.0701 → 0705	ENVIRONMENTAL / OTHER SAMPLES (OR NO AND TYPE) NONE
SLIDE FILM NOS	
B/W FILM NOS	

FINDS (CIRCLE AND LIST OR NOS) **(NONE)** POT BONE GLASS METAL CBM OTHER BM WOOD LEATHER

INITIALS AMT	DATE 24/6/21	CHECKED INITS & DATE
---------------------	---------------------	----------------------

DRAW SKETCH SECTION/PLAN

SHOW: SCALE, NORTH POINT (USUALLY UP PAGE), CO-ORDS, & DIMENSIONS

SKETCH PLANT SECTION REVERSE
OF [3507]

LOCATION PLAN SEE TRENCH SHEET
35N SOUTHERN EXTENT

CONTINUE AS NECESSARY:

CHECKED INTERPRETATION:		
PROVISIONAL PERIOD	GROUP	INITS & DATE

OXFORD ARCHAEOLOGY NORTH

CONTEXT RECORD

OA North 5

SITE CODE PRR20	PROJECT CODE L11309	SITE SUBDIV ASSET 35	5M GRID SQ /	CONTEXT [3509]
CATEGORY Cut			FORM Posthole	
LENGTH 0.47m	WIDTH 0.33m	DIAM /	THICKNESS/ DEPTH/HEIGHT 0.33m	PLAN NO 35.7
		SECTION NO 35.6		

DEPOSIT	OBJECTIVE DESCRIPTION
1. Colour 2. Compaction 3. Composition 4. Coarse component (%) 5. Thickness & extent 6. Location & associations 7. Method & conditions	<p>1) Exc Sub-circular</p> <p>2) Vertical sides, flat-sloping base on northern side.</p> <p>3) See above</p> <p>4) N/A</p> <p>5) P.T.O.</p> <p>6) Not truncated</p> <p>7) (3510) (3511)</p> <p>8) Partly machined out as right on a ^{Western} edge of trench, only only seen and then machined slightly as trench was opened.</p>
CUT	STRUCTURE:- 1) Alignment 2) Materials 3) Size of Materials 4) Finish of Stones 5) Coursing 6) Form 7) Direction of Faces 8) Bonding Material 9) Dimensions as found 10) Other comments

CONTINUE OVERLEAF

			(3510)			
STRATIGRAPHIC MATRIX			THIS CONTEXT IS:	[3509]		
			(3502)			

INTERPRETATION

~~Posthole~~ ~~posthole~~ posthole, Post-pipe and post-packing visible. Thought to be posthole - possibly fence post. No finds, no charcoal or other ways to date. Clear edges.

Partly machined due to location on Western edge of trench; however full extent is visible.

CONFIDENCE RATING: 100%

CONTINUE OVERLEAF

PRIMARY RELATIONSHIPS

Context is above: (3502)	Context is below: (3510)
Cuts: (3502)	Cut by:
Fills:	Filled by: (3510) (3511)
Butts:	Bonded to:
Same as:	Contiguous with:
Component of:	Group context:
DIGITAL FILM Nos 101-0713-0720	ENVIRONMENTAL / OTHER SAMPLES (OR NO AND TYPE)
SLIDE FILM Nos	
B/W FILM Nos	

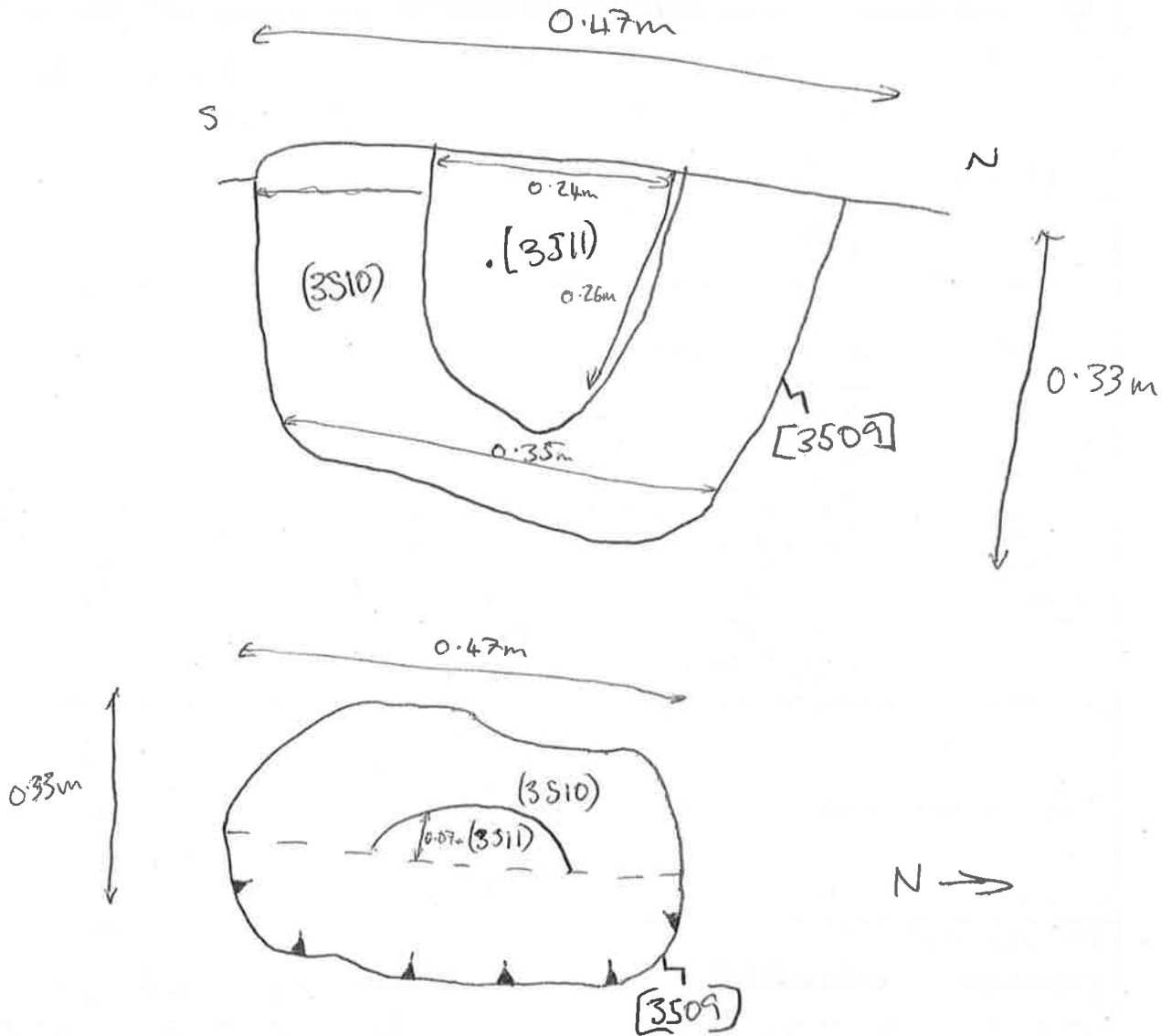
FINDS (CIRCLE AND LIST OR NOS) NONE POT BONE GLASS METAL CBM OTHER BM WOOD LEATHER

INITIALS SD	DATE 4/6/21	CHECKED INITS & DATE
----------------	----------------	----------------------

NTS

DRAW SKETCH SECTION/PLAN

SHOW: SCALE, NORTH POINT (USUALLY UP PAGE), CO-ORDS, & DIMENSIONS



CONTINUE AS NECESSARY:

CHECKED INTERPRETATION:		
PROVISIONAL PERIOD	GROUP	INITS & DATE

OXFORD ARCHAEOLOGY NORTH

CONTEXT RECORD

OA North 5

SITE CODE PRR20	PROJECT CODE L11309	SITE SUBDIV ASSET 35	5M GRID SQ /	CONTEXT (3510)
--------------------	------------------------	-------------------------	-----------------	-------------------

CATEGORY DEPOSIT	FORM Post - packing
---------------------	------------------------

LENGTH 0.29	WIDTH 0.33m 0.28m	DIAM /	THICKNESS/ DEPTH/HEIGHT 0.23m	PLAN NO 35.7	SECTION NO 35.6
----------------	-------------------------	-----------	-------------------------------------	-----------------	--------------------

DEPOSIT	OBJECTIVE DESCRIPTION
1. Colour	1) Light grey orange brown
2. Compaction	2) Loose
3. Composition	3) sandy silt
4. Coarse component (%)	4) minimal stone inclusions. c. 2% small stones.
5. Thickness & extent	5) see above
6. Location & associations	6) Western edge of trench, no associations.
7. Method & conditions	7) hand ex, dry conditions
CUT	
1. Shape in plan	
2. Sides/base	
3. Dimensions	
4. Orientation	
5. Sketch	
6. Truncated?	
7. Fill nos	
8. Other comments	
STRUCTURE:- 1) Alignment 2) Materials 3) Size of Materials 4) Finish of Stones 5) Coursing 6) Form 7) Direction of Faces 8) Bonding Material 9) Dimensions as found 10) Other comments	

CONTINUE OVERLEAF

			(3511)			
STRATIGRAPHIC MATRIX		THIS CONTEXT IS:		(3510)		
			[3509]			

INTERPRETATION

Post-pipe packing - clear definition between packing + post-pipe. No charcoal, no date.

CONFIDENCE RATING: 100% CONTINUE OVERLEAF

PRIMARY RELATIONSHIPS

Context is above: [3509]	Context is below: (3511)
Cuts:	Cut by:
Fills: [3509]	Filled by:
Butts:	Bonded to:
Same as:	Contiguous with:
Component of:	Group context:
DIGITAL FILM Nos 101-0713-0720	ENVIRONMENTAL / OTHER SAMPLES (OR NO AND TYPE)
SLIDE FILM Nos	
B/W FILM Nos	

FINDS (CIRCLE AND LIST OR NOS) NONE POT BONE GLASS METAL CBM OTHER BM WOOD LEATHER

/

INITIALS SD	DATE 4/6/21	CHECKED INITS & DATE
----------------	----------------	----------------------

DRAW SKETCH SECTION/PLAN

SHOW: SCALE, NORTH POINT (USUALLY UP PAGE), CO-ORDS, & DIMENSIONS

See [3509] for
plan + section sketches.
+ sketch sheet

CONTINUE AS NECESSARY:

CHECKED INTERPRETATION:		
PROVISIONAL PERIOD	GROUP	INITS & DATE

OXFORD ARCHAEOLOGY NORTH

CONTEXT RECORD

OA North 5

SITE CODE PRR20	PROJECT CODE L11309	SITE SUBDIV ASSET 35	5M GRID SQ /	CONTEXT (3511)
---------------------------	-------------------------------	--------------------------------	------------------------	--------------------------

CATEGORY Deposit	FORM Post - Pipe
----------------------------	----------------------------

LENGTH /	WIDTH 0.24m	DIAM 0.24m	THICKNESS/ DEPTH/HEIGHT 0.27m	PLAN NO 35.7	SECTION NO 35.6
--------------------	-----------------------	----------------------	--	------------------------	---------------------------

DEPOSIT 1. Colour 2. Compaction 3. Composition 4. Coarse component (%) 5. Thickness & extent 6. Location & associations 7. Method & conditions	OBJECTIVE DESCRIPTION 1) Mid grey brown 2) loose 3) sandy silt 4) small amounts of manganese 5) see above 6) western edge of southern trench, no associations 7) hand exp, dry conditions.
CUT 1. Shape in plan 2. Sides/base 3. Dimensions 4. Orientation 5. Sketch 6. Truncated? 7. Fill nos 8. Other comments	STRUCTURE:- 1) Alignment 2) Materials 3) Size of Materials 4) Finish of Stones 5) Coursing 6) Form 7) Direction of Faces 8) Bonding Material 9) Dimensions as found 10) Other comments

CONTINUE OVERLEAF

			(3501)		
STRATIGRAPHIC MATRIX		THIS CONTEXT IS:		(3511)	
			(3510)		

INTERPRETATION

Post-pipe still visible against post-pipe packing.
 No date, no charcoal. Small amounts of manganese.

CONFIDENCE RATING: **100%** CONTINUE OVERLEAF

PRIMARY RELATIONSHIPS

Context is above: (3510)	Context is below: (3501)
Cuts:	Cut by:
Fills: [3509]	Filled by:
Butts:	Bonded to:
Same as:	Contiguous with:
Component of:	Group context:

DIGITAL FILM Nos **101-0713-0720** ENVIRONMENTAL / OTHER SAMPLES (OR NO AND TYPE)
 SLIDE FILM Nos
 B/W FILM Nos

FINDS (CIRCLE AND LIST OR NOS) NONE POT BONE GLASS METAL CBM OTHER BM WOOD LEATHER

/

INITIALS SD	DATE 4/6/21	CHECKED INITS & DATE
--------------------	--------------------	----------------------

DRAW SKETCH SECTION/PLAN

SHOW: SCALE, NORTH POINT (USUALLY UP PAGE), CO-ORDS, & DIMENSIONS

See Plan +
Section sketches
on [3509]
+ mech sheet

CONTINUE AS NECESSARY:

CHECKED INTERPRETATION:		
PROVISIONAL PERIOD	GROUP	INITS & DATE