

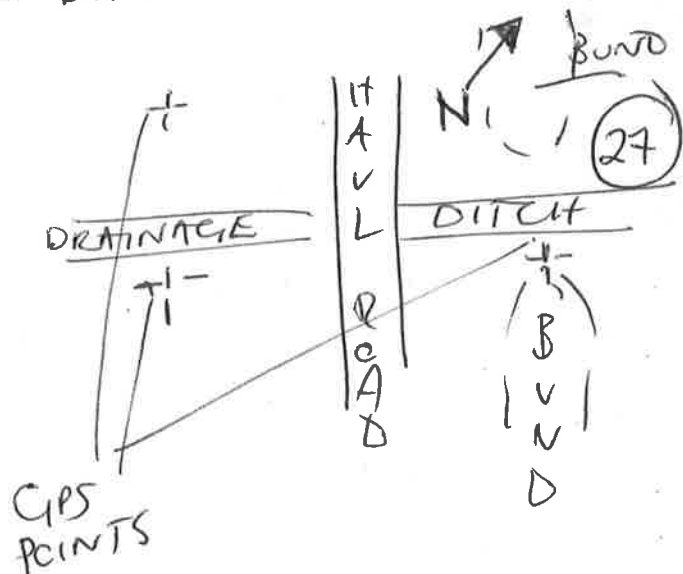
OXFORD ARCHAEOLOGY NORTH

SITE NOTES/DAYBOOK

OA(N) 2

PROJECT NAME: PITCH RELIEF ROAD	PROJECT CODE: L11309	SITE CODE: PRR 20
STAFF PRESENT AMT SC.	AMT ARR ON SITE @ 7.45 SC ARR ON SITE @ 8.15	
PLANT ON SITE	COMPOUND @ CHESTER ROAD - AWAITING INDUCTION.	
SUBCONTRACTORS	8.51 - INDUCTION	
VOLUNTEERS	TEMPERATURE CHECK DAILY. SIGN IN. DAILY & OUT	
SITE VISITORS	COVID FORM DAILY	
CURATOR/MONITOR	FACIAL RECOGNITION GAVIN CONTACT NUMBER: 07385 038763	
OTHER	MAP / PLAN	

UXO. 100M EXCLUSION ZONE WITHIN SITE BOUNDARY
SITE 27. STAKED OUT - IMPOSSIBLE TO MACHINE TRAVERSES DITCH - RUNNING WATER & HAUL ROAD

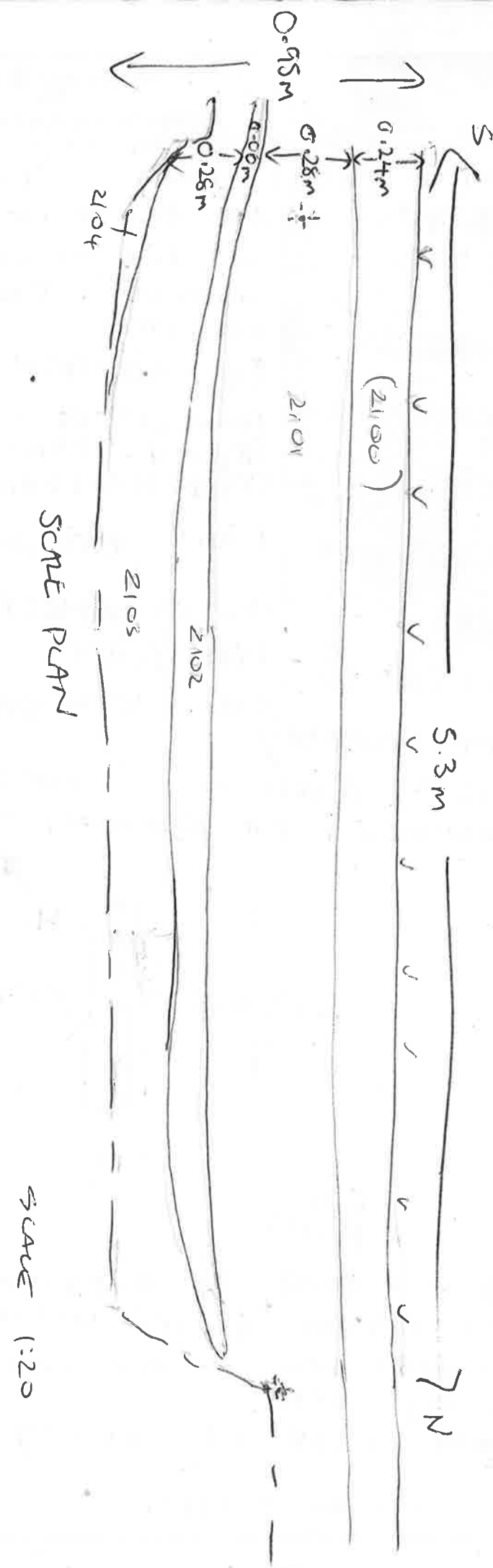


RECONNAISSANCE TO ACCESS MACHINE TO SITE 21 FOR MACHINING FIRST THING
GRAHAM'S CAN TRIMBLE CO-ORDINATE IF WE SUPPLY THEM.
ANNE LUMIX 100.0960 → 100.0975

DATE: MONDAY 22/3/21	COMPILED BY: AMT
----------------------	------------------

23/3/21. PRESENT
 AMT / SC.
 SIGNED IN @ CHESTER
 RD COMPOUND @ 7.30
 COVID FORMS +
 TEMPERATURE CHECK
 COMPLETED 36° AMT
 35.9 SC.
 STAYED OUT & MACHINED
 RIGT SITE 21.
 NO ARCHITECTURE
 POSSIBLE PALEO
 CHANNEL @ NORTHEN
 EXTENT - LOWER LYING
 LAND CLEARLY HOLDING
 WATER -
 MACHINE SLOT APPROX
 2.5m x 4.4m x 0.30m
 DEEP TO NATURAL
 - NO SIGNIFICANCE
 TOMORROW SC →
 BEL VUE AMT → SITE 27
 SC OFFSITE @ 15.30
 BACKFILLING OF 21
 STARTED @ 15.00
 COMPLETE @

EAST FACIAL SECTION OF TRENCH ~~21~~ SHOWING PALEO CHANNEL -



OXFORD ARCHAEOLOGY NORTH

SITE NOTES/DAYBOOK

OA(N)2

PROJECT NAME:

RYNTON . RELIEF ROAD

PROJECT CODE:

SITE
L11309 21.

SITE CODE:

PRR 20

STAFF PRESENT

AMT

ARR ON SITE @ 7.30 .
STARTED MACHINING @ 8.00
COMPLETE BY 9AM .

PLANT ON SITE

AMT RECORD & SURVEY - COMPLETE

SUBCONTRACTORS

EXCEPT . P/W @ 18.45 .

BACIFILL COMPLETE @ 18.30

VOLUNTEERS

AMT . P/W →

SITE VISITORS

ANNE LUMIF 100.0990

→ 101.0011

CURATOR/MONITOR

OTHER

DATE:

WED 24/3/20

COMPILED BY:

AMT

OXFORD ARCHAEOLOGY NORTH		
SITE NOTES/DAYBOOK		OA(N)2
PROJECT NAME: PCYNTON RELIEF ROAD	PROJECT CODE: L11309	SITE CODE: PRR2C
STAFF PRESENT AMT; S.D	Monday 17/5/21	
PLANT ON SITE FLANNERY 13.5 TEN	ARR @ CHESTER ROAD COMPOUND @ 8 AM. SO INVOLVED.	
SUBCONTRACTORS RUBBER DUCIC PHIL	→ ASSET 35. MACHINE ALREADY ON N. SIDE ASSET 35. (THE QUANTUM) HAVING TRACKED OVER SCHEDULED MONUMENT	
VOLUNTEERS /	RED LINE BOUNDARY REINSTATED WITH WOODEN PEGS (COWS HAD DISTURBED PREVIOUSLY (NO LIVESTOCK ON SITE))	
SITE VISITORS DAN ALLEN CHRIS JONES (BROWN)	MONUMENT WASN'T HEREA FENCED AMT → GAIN (GRAHAM'S) THAT NEEDED TO BE DONE UNDER SMC. G.D. ACTIVED BUT ONLY 6 PANELS + BEGINNINGS OF SMR AREA. MACHINE OUT OF ACTION (SLEW RESTRICTED) AMT → LANCASTER TO PICK UP GPS. SO REMAINED ON SITE FITTER DROVE ON SITE ONCE MONUMENT - MONUMENT TRAFFIC / PLANT MACHINE x 4 TIMES	
CURATOR/MONITOR HASTY L	FITTER x 2. FARMER x 2.	
OTHER	NO MACHINE STRIPPING TODAY.	
TUES. 18/5/21		
PRESENT: AMT: SD. ATTEMPTED STAKE OUT ON ASSET 35. S. SIDE, HOWEVER GPS PROBLEMATIC. AMT → HERWICH TO MEET PD & SWITCH GPS. WORKED / DROVE THROUGH LUNCH. PM. STAKED OUT BB & 2 AREAS FOR MACHINING & ARCADIS STAKE OUT BOUNDARY SPRAYED OUT BETWEEN FLAGS. ^{N. SIDE} GRAHAM'S STAKED OUT RED LINE BOUNDARY ON ASSET 35 (SOUTH SIDE) @ 16.30.		
DATE: MONDAY 17/5 TUE 18/5 WED 19/5	COMPILED BY: AMT	

TUES. 18/5.

DISCUSSIONS SEAMUS/JONATHAN GRAHAM. - RE
COVER & PROTECT BOWL BARROW - STEVE / HAVILNARD
SD. ERECTED SIGNAGE & CONVOYED ACCESS

WED 19/5 → THUR 20/5.

MACHINE BANKED → SOUTH SIDE (AND HOLLAND)
GRAHAMS. SD STAKED OUT S. SIDE ASSET 35 -
AREA APPEARS BIGGER THAN ON PLANS. MACHINING
WILL NEED TO FORESHORTEN ON E EXTENT DUE TO
THE BANKING / DESTABILISING ROAD. REQUEST TO
GAVIN / GRAHAMS TO STAKEOUT THEIR 'BATTER'
LINE TO MACHINE TO. NOT FURTHERING

EASTERN & N. EXTENT ESTIMATED TO ALLOW FOR
RESETTING & SPILL STORAGE. (NO SPACE @ S. EXTENT
- SPILL BUNDLED OUTSIDE OF RED LINE BOUNDARY)

MACHINING STARTED @ 10.40 ASSET 35 SOUTH @

SOUTHERNMOST EXTENT. MACHINED APPROX 65M
SLOW PROGRESS - RUBBER DUCK (13.5TON) INADEQUATE
- POOL MOBILITY & SINKING. WEATHER PERSISTENT
- BOREHOLE PRESENT - MACHINED AROUND IM BUFFER
RAIN & POOR GROUND CONDITIONS. ISSUE WITH

TRAFFIC MANAGEMENT / ACCESS FOR TRACKED
MACHINE. NO PROGRESS SMC. ANTICIPATE
MACHINING INTO FRI. (SD - DRIVING AWARENESS
- APPROX 2.5 HOURS)

FRI. 21/5

CENTINUING TO MACHINE FROM N SIDE OF
BH / S. SIDE ASSET 35. - STILL PROBLEMATIC -
POOR GROUND & POOR WEATHER - TORRENTIAL RAIN ALL
DAY. FRACTURED FIELD DRAIN - RETRIEVING MACHINE
AFTER SINKING - GRAHAMS GROUND WORKERS -
RECTIFIED (NOT REINSTATED) TO ALLOW MACHINING TO
CONTINUE (DELAYED APPROX 1HR) MACHINING COMPLETED
AT 14.20. SD → SLOT THROUGH TRACKWAY - PHOTO'S
& SURVEY. OFF SITE @ 16.15.

OXFORD ARCHAEOLOGY NORTH

SITE NOTES/DAYBOOK

OA(N)2

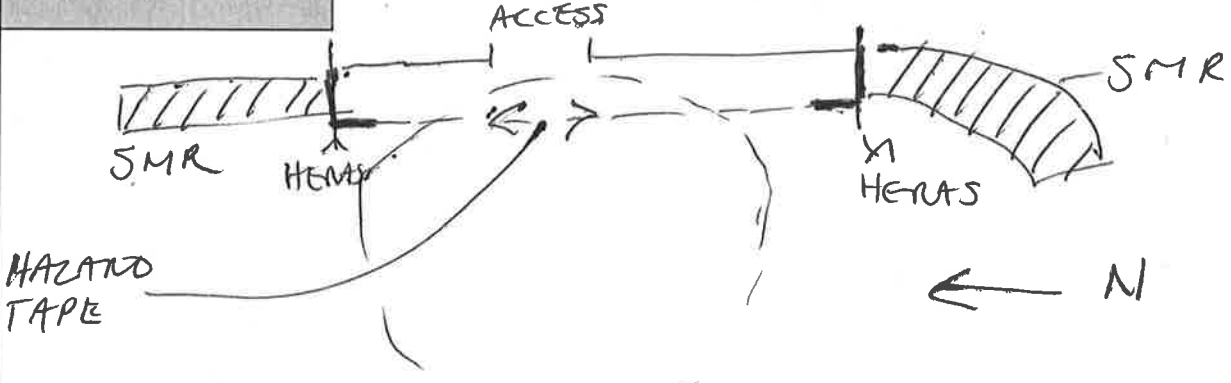
PROJECT NAME: POYNTER RELIEF ROAD

PROJECT CODE: L11309

SITE CODE: PRR 20

STAFF PRESENT
PLANT ON SITE
SUBCONTRACTORS
VOLUNTEERS
SITE VISITORS
CURATOR/MONITOR
OTHER

MONDAY 24/5/21
 AMT WORK FROM HOME (SD HCL)
 - DRY KIT & CHARGE CAMERA / GPS
 - DOWNLOAD CAMERA
 - REWRITE PHOTO REGISTERS (UNCLEAR/WET)
 - PROJECT SHEET
 - EXPENSES
 - CITEC RECORDS
 - START REPORT
 GRAHAM'S DELIVERY OF FCC GRID
 TUES. STONE WED. AMT TO
 MONITOR PROTECTION OF BOWL
 BARROW - TENT WITHIN RED
 LINE BOUNDARY ONLY



TUES. 25/5/21 & WED 26/5/21

STONE → AREA 35N1.

DATE: MONDAY 24/5/21
 TUES 25/5

COMPILED BY: AMT

OXFORD ARCHAEOLOGY NORTH

SITE NOTES/DAYBOOK

OA(N)2

PROJECT NAME: PCINTON RELICT ROAD	PROJECT CODE: L11309	SITE CODE: PKR 20
STAFF PRESENT AMT	ALL ON SITE @ 8 AM @ CITESIX ROAD COMPOUND	
PLANT ON SITE FLANNERY B-ST (PHIL)	→ LAYBY @ 8.20. AWAITING MEMBRANE. STONE ARRIVED @ COMPOUND. MEMBRANE @ COMPOUND. ECO GRID DELIVER TODAY - BEFORE 12?	
SUBCONTRACTORS		
VOLUNTEERS		
SITE VISITORS		
CURATOR/MONITOR	HAZARD TAPED AREA OF PROTECTION & PHOTOGRAFITED	
OTHER	RE INSTALLED SIGNAGE.	

CIARA MCQUAID (Env. Manager) - CALL
07342086217
ciara.mcquaid@oxfordarchaeology.com - Let crew when done

SITE VISIT ALCADIS - TOOK ITEX MOUND. MEMBRANE ARRIVED @ 9.50. NOT LAID AWAITING GREG GRID.
TREES - W/C 7/6. JACOBS - ENG JOHN CROSS QUESTIONING SMC.
11.00 AM. DUMPER & GROUNDWORKER & DELIVERY OF GEO GRID. MACHINE/DUMPER/IX GW VEHICLE PARKED IN LAYBY AWAITING STONE. AMT VEHICLE TO PRESTBURY GARDEN CENTRE (WITH PERMISSION. REST OF SCHEME SHUT DOWN DUE TO WEATHER) LUNCH. 13.00 - 13.30

101.0624 → 101.0629 | FIRST WAGON 1 of 5 ARR @ 13.10.
DISCHARGED IN LAYBY. MEMBRANE STILL NOT DOWN.

DATE: TUES. 25/5/21
COMPILED BY: AMT

WED 26/5/21
THUR. 27/5/21

14.00. 2 DUMPERS DISCHARGED — AMT &
CROWNWORKS/GR STEPPING MATTIC.
GAVIN GATHAMS X2. NO BANKSMAN
AVAILABLE

14.30 BANKSMAN ORGANISED BY DAVE HOLLAND.
3 X DUMPERS DISCHARGED IN ACCESS.
2 X WAGON STONE of 5 @ 15.00.
LEFT SITE @ 16.00.

WED 26/5.

PRESENT: AMT. NO STONE DELIVERY — DUMPER
BROKEN DOWN. POSSIBILITY OF NEEDING MORE
STONE — DELIVERY NOT UNTIL FRIDAY.
2 X STONE WAGONS @ 10.00 (TOTAL 4).
5TH WAGON NOT TIL 2PM — (ANTICIPATE
ANOTHER 5 WAGONS NEEDED (10 IN TOTAL).
MEMBRANE & GEE GRID IN AREA — LAD — APPROX
0.75M STRIP MISSING ON SOUTH SIDE.
— DUMPER RTA — END OF PLAY TODAY

GAVIN — UPDATE DUMPER
STONE

REMAINING MEMBRANE / GEE GRID
HERAS PANELS — HISTORIC ENGLAND
RED LINE BOUNDARY UNTIL
PERMANENT FENCING GOES IN.
SIGN IN LONDON ROAD

5TH LOAD STONE @ 14.00

THUR. 27/5

ONSITE LONDON ROAD @ 7.45 — RTA OUTSIDE LAYBY
3 X WAGONS OFF STONE PARKED UP @ LAYBY (ADLINGTON
LEGH ARMS) LEFT LONDON ROAD 8.30 TO GO HOME
ONSTANDBY. BACK IN LAYBY @ 10. (ROAD CLEARED)
AWAITING DAVE HOLLAND — HOW TO PROCEED.

OXFORD ARCHAEOLOGY NORTH

SITE NOTES/DAYBOOK

OA(N)2

PROJECT NAME: POYNTON RELIEF ROAD	PROJECT CODE: Z11309	SITE CODE: PRR 20
STAFF PRESENT AMT	THURS 27/5 11 AM - FIRST DUMPER → ASSET 35 N. MARSHALLED BY DAVE HOLLAND / GRAHMS. 3 WAGON LOADS IN LAYBY STOCKPILED ON TERRAM / GEEGRAD @ ASSET 35 BY 12.30. WORKED STOPPED FOR GRAHMS H+S STATEMENTS. 1x LORRY LOAD STONE ARRIVED & UNLOADED @ LAYBY @ 12.50. 1 MORE TO COME (TOTAL 10) 3 REMAIN @ LONDON ROAD COMPOUND.	
PLANT ON SITE (PHIL) 13.5 FLANWERY		
SUBCONTRACTORS 1x DUMPER 2x GRONDWALCERS		
VOLUNTEERS /		
SITE VISITORS /		
CURATOR/MONITOR /		
OTHER /		

13.00 - 13.30 LUNCH

STONE TO AREA VIA DUMPER. ADDITIONAL
 STONE ARR @ 14.30. (3 REMAIN @ LONDON
 ROAD COMPOUND) GAIN - RE 3x WAGONS
 STONE + HENS FENCING.

PHIL/MACHINING SPREADING STONE
 IN ASSET 35 N → NORTH SIDE TO ENABLE
 MACHINING OF N. TRENCH IF ANY
 FURTHER DELAYS.

GRAHMS H+S ARR ON SITE @ 12.30
 & LEFT @ 15.00 - STOP DOWN MOSTLY
 WHILST TOOK WITNESS STATEMENTS.
 WORK COMMENCED @ 15.00 TO RELOCATE
 REMAINING WAGON LOAD OF STONE FROM LAYBY

DATE: THUR 27/5 & FRI 28/5	COMPILED BY: AMT
-------------------------------	---------------------

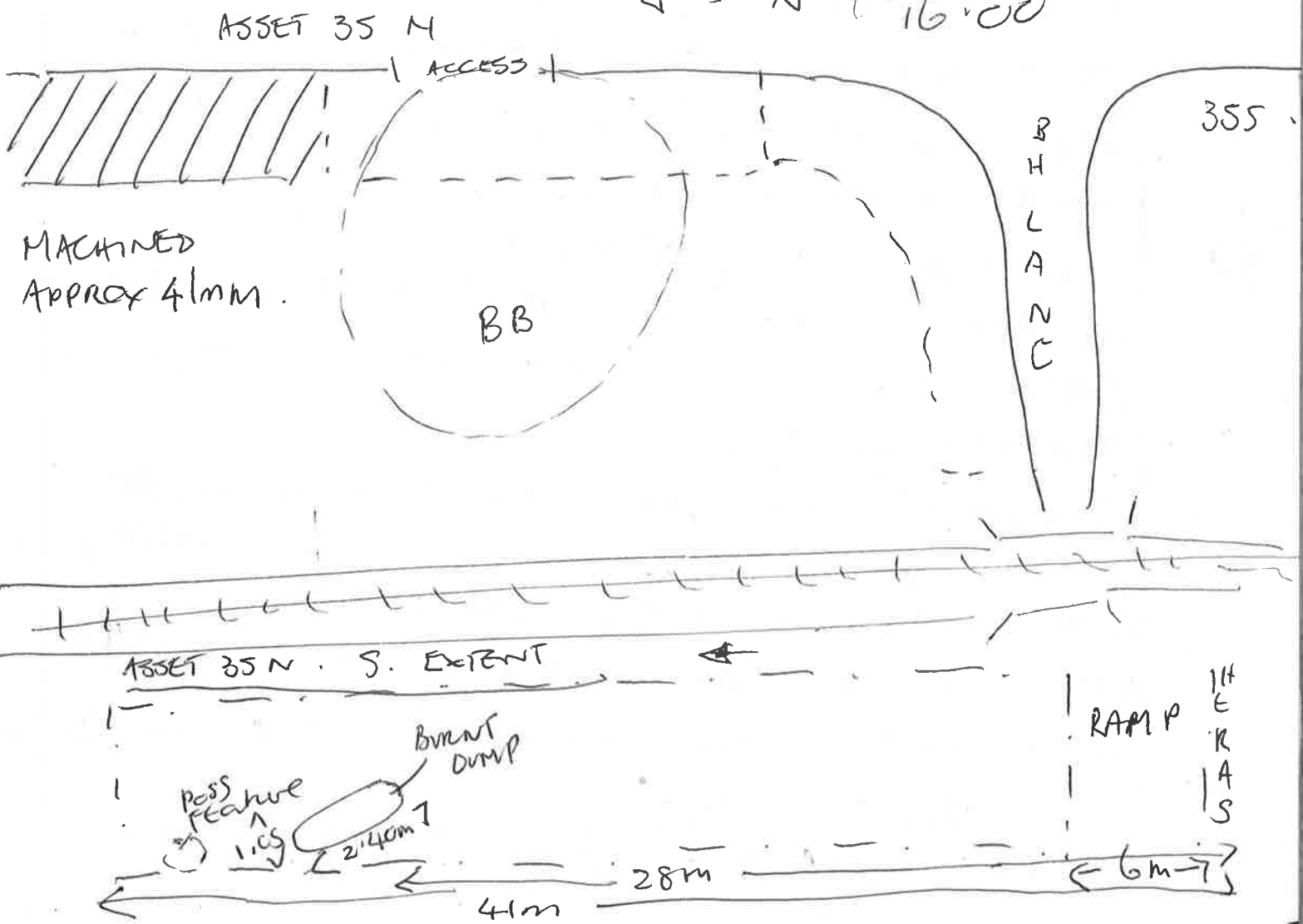
FRIDAY. 28/5/21

ARR ON SITE @ 8.00. LONDON RD COMPOUND
STARTED MACHINE N. TRENCH OF ASSET 35 N @
8.13AM. COMPLETE BY 9.30. 3 POTENTIAL
ARCHAEOLOGICAL FEATURES. (ONE TRAMPLED AWAY)
POSSIBLE GRAVE CUT? IRREGULAR TO S SOUTH
POSSIBLY 2 CROSS CUTTING FEATURES - HEAT
AFFECTED MATERIAL IN FILL - PROCEED WITH
CAUTION - NO BURIAL LICENSE. RAMPED AT S.
EXTENT AS NOWHERE TO SPEIL OTHER THAN MONUMENT
PAUL.

SEVENA USEFUL.

STONE NOT ARRIVING UNTIL TUESDAY TBC
ALAN?

CHARGING CABLE EXPENSES - TESTED QUARTZ FEATURE
- APPEARS TO BE BURNT DUMP
← N Y LEFT SITE @ 16:00



OXFORD ARCHAEOLOGY NORTH

SITE NOTES/DAYBOOK

OA(N)2

PROJECT NAME: PCINTON By PASS PROJECT CODE: L113C9 SITE CODE: PIR 20

STAFF PRESENT AMT ARR ON SITE LONDON ROAD COMPOUND @ 7.45. DNE HOLLAND.

PLANT ON SITE FLANNERY 13.5T (PHIL) 7 WAGONS TODAY - WILL OCCUPY MACHINE ALL DAY.

SUBCONTRACTORS JOHN CILINDRSMAN 2 ARR. BY 8.30 (12 INITIAL DELIVERED) 5 TO COME = 17

VOLUNTEERS ✓ 12 of 17 DELIVERED.

SITE VISITORS ✓ AMT - EXCAVATE FEATURE N SIDE OF ASSET 35N. LAY REMAINING

CURATOR/MONITOR ✓ MEMBRANE / GEE GRID. T-BREAK 10-10.30

OTHER ✓ 13 of 17 DELIVERED. AMT CONTINUE TO EXCAVATE FEATURE

LUNCH. 13.00 - 13.30 - 14 of 17 DELIVERED

AMT CONTINUATION OF EXCAVATION.

ALL STONE COMPLETE IN SMC PROTECTION AREA. 16 of 17 (17 STILL IN LAYBY)

AREA COMPLETE & SECURE @ 15.30 LEFT SITE @ 16.00

NO FINDS IN [3505] (3506) 4 x SAMPLE TUBS TAKEN 2 x SE QUAD 2 x NW QUAD. CHARGED REMAINS FOR DATING.

WEB 2/6/21

PRESENT: AMT. S.D. STARTED MACHINING S. EXTENT OF ASSET 35N. COMPLETE @ 14.00 2 x LINEAR CROSS CUTTING FEATURES + 2 POTENTIAL LINEAR FEATURES ORIENTATED TO MONUMENT + 1 x CIRCULAR DISCRETE. SO. EXCAVATING N EXTENT 35N

DATE: TUE. 1/6/21 COMPILED BY: AMT

WEB 2/6/21
THUR. 3/6/21

THUR. 3/6/21

PRESENT SD & AMT - EXCAVATION +

RECORD OF 35N(S) - MACHINE BACKFILLING

355. ALL MORNING - BACKFILLED E/W BUT

MACHINE STRUGGLING - TOO WET - RUBBER DUCK

NEEDS TRACKED MACHINE

STARTED MACHINING 35N(N) - @ 12.00 -

ALMOST COMPLETE @ 16.00. LEFT SITE.

FRI. 4/6/21

PRESENT SD & AMT. CONTINUATION OF

EXCAVATION. 35N(S) - GRUB & GO - COMPLETE

@ 12.30 ISH. TO ALLOW REMAINING BACK

FILLING. COMPLETE @ 14.00. AMT/SD

CABIN. OUTSTANDING RECORDING + P/W - SURVEY

SENT OFF. LEFT SITE @ 16.00.

PLAN MONDAY 7/6/21

RECONNAISSANCE SITE 28.

CABIN KEYS - WELFARE.

STAKE OUT

CONFIRM LEAVING TRS OPEN.

OXFORD ARCHAEOLOGY NORTH

SITE NOTES/DAYBOOK

QA(N)2

PROJECT NAME: REYNOLDS BY PASS

PROJECT CODE: L11309

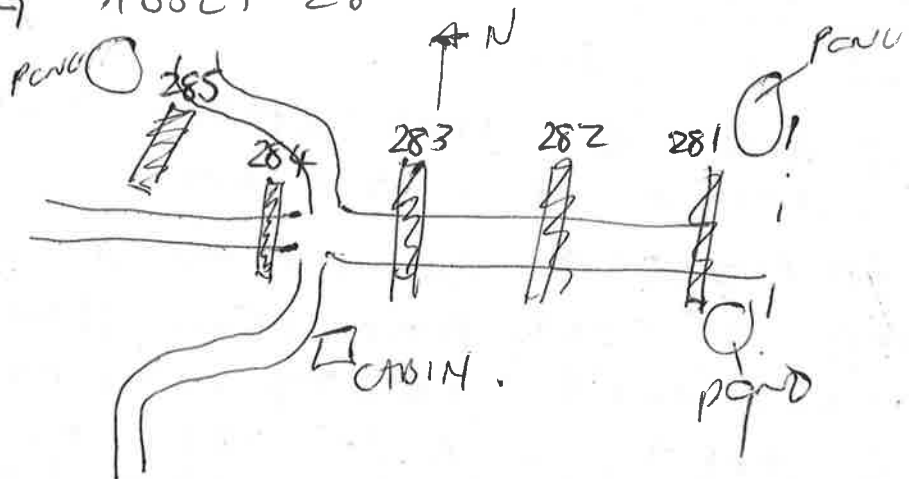
SITE CODE: PRR20

STAFF PRESENT AMT
PLANT ON SITE
SUBCONTRACTORS
VOLUNTEERS
SITE VISITORS
CURATOR/MONITOR
OTHER

- MONDAY 7/6/21
- WORK FROM HOME
- DOWNLOAD CEMENT ✓ EXPENSES ✓
 - PROJECT SHEET ✓
 - SITE DIARY
 - CONTEXT REG → REPORT
 - CLEAR CUT UAW
 - DOWNLOAD DATA → CFCARD
- SITE VISIT / RECONNAISSANCE
- CABIN KEYS / WELFARE
 - STAKE OUT
 - CONFIRM LEAVING TR OPEN

SITE VISIT 28 PADMIG FANNAGAN. 11-12.30

WALKED SITE. GATHAMS. TO ERECT FENCING TO CLOSE ROAD & REMOVE TEMPORARY FENCING / NEW FENCING - TRENCUTS WILL HAVE TO BE 'EYED' IN TO AUG.0 PERMANENT FENCING & TREE STUMPS. WELFARE TO BE MOVED FROM ASSET 35 LAY BY → ASSET 28



DATE: MON 7/6/21

COMPILED BY: AMT

Mon. 7/6/21

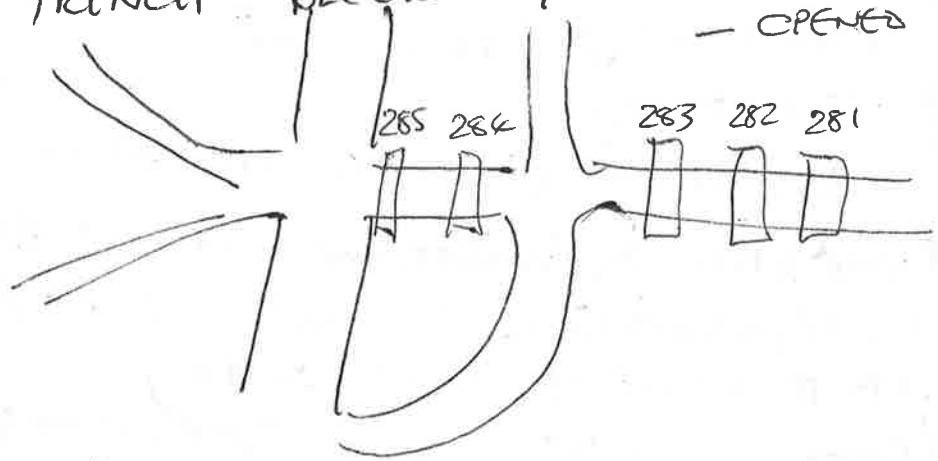
13.30 - CLEAN OUT VAN
GRAHAMS PHONE CALLS x 2
CONTEXT REG / REPORT

→ 16.00

NUMBER TR. 281 / 282 / 283 / 284 / 285

TUES. 8/6/21

PRESENT: AMT, SD - ORIENTATION TO SITE 28
WHILST AWAITING PERMIT TO DIG / SPRAYING UP
OF SERVICES GAS / WATER. PROBLEMATIC WITH
SM TRENCH BLOCKING ACCESS TO FARMER
- OPENED TR 285-284



WED 9/6/21 PRESENT: AMT, SD

OPENED TR 283-281 - ROAD CLOSURE IN PLACE
KIRSTY LLOYD SIGNED OFF PM.

THURS 10/6/21

PRESENT: AMT, SD
AMT → ASSET 35. PHOTOGRAPHED HERAS FENCING
LEFT OPEN TO BOWL BARNEN.
LET ACCESS GATE GO AHEAD & PHOTOGRAPH
GRAHAMS TO START PERMANENT FENCE LINE OUTSIDE
SCHEDULED AREA. FRIDAY MONITORING FEL
INSIDE AREA.

FRI. 11/6/21

PRESENT: AMT, SD
AMT EXC + RECORD 283
SD EXC + RECORD 284

TR. 285, 284, 283. SURVEYED BY
7. BREAK. TR 281 / 282 STARTED
RECORDING LUNCH. CONTINUATION
OF RECORDING 281 / 282. TR 285
BASIC FILLED.

BREAK
283 COMPLETE @ 11.00
284 COMPLETE @ 12.00 BACKFILLING COMPLETE @ 14.00

OXFORD ARCHAEOLOGY NORTH

SITE NOTES/DAYBOOK

OA(N)2

PROJECT NAME: PEYNTON RELIEF ROAD	PROJECT CODE: L11309	SITE CODE: PRR20
STAFF PRESENT AMT	MONDAY 14/6	
PLANT ON SITE	AMT - REPORT WRITING @ HOME	
SUBCONTRACTORS	DOWNLOAD CAMERA - ASSESS IMAGES PROJECT / TIME SHEET / REPORT	
VOLUNTEERS	TUES 15/6	
SITE VISITORS	AMT - REPORT WRITING @ HOME	
CURATOR/MONITOR	RECEIVES CALL FROM PATRICK RE FENCING. QUERY WHAT WAS HAPPENING @ SITE 35 (UNABLE TO FIND OUT THURS/FRI PREVIOUS WEEK). SUBSEQUENT TEXT FROM GAVIN DAWBER. REQUESTING	
OTHER	PRESENCE @ 35 AM.	

WED 16/6

ON SITE @ 8 AM. SPOKE TO FENCERS (JOE)
SLOW PROGRESS DUE TO HARDNESS OF
GROUND. STARTED AT NORTHERN EXTENT
OF 35M. UNLIKELY TO REACH SCHEDULED
AREA TODAY. AWAITING BIGGER 'PUNCHER' &
ADDITIONAL MATERIALS. JOE WILL CALL WITH
UPDATE. INFORMED GAVIN DAWBER. LEFT
SITE @ 8.45. SEVERAL PHONE CALLS GRAHAM/S/
STEVE CLARKE RE LYTHAM
THURS. 17/6 15.30 JOE FENCE REQUESTED
PRESENCE @ 9.30

ON SITE @ 9.30 - SLOW PROGRESS - DID NOT
REACH SCHEDULED AREA UNTIL AFTER LUNCH
APPROX 14.00. AM MONITORED 0.5M STRIP
OF STONE TO CREEPID TO ENABLE POST PUNCHED
SPACE. ALL OK. FOUND OUT ACCESS
GATE NEEDS 2x HOLES 0.60 x 0.60 x 0.80M
CONT →

DATE: MON. 14/6/21 → FRI 18/6

COMPILED BY: AMT

TO ENABLE STEEL POSTS & CONCRETING IN SCHEDULED AREA. GATE IS "VERY" WIDE 15FT? 5M? CALLED ALAN LUPTON FOR ADVICE UNDER 5M CONSENT - BIG FLAT 'NO' GRAHAM'S NEED TO APPLY FOR ADDITIONAL "CLASS CONSENT". EMAILED PAUL DUNN ✓ INFORMED SAID 'GRAHAM'S SURVEYOR.' NEITHER GAVIN OR SEAMUS RESPONDING TO CALLS (SUBSEQUENTLY FOUND OUT SEAMUS IN CN HOLIDAY)

FRIDAY 18/6

CN SITE @ 8AM - FENCES NOT ON SITE - GONE TO GET MATCH. CALLED ^{GAVIN} ~~SEAMUS~~ (NO RESPONSE) & KIERA - NO RESPONSE. PROGRESS SHEETS TAKEN 101. 0862 (FN) 0863 (FN) 0864 (FS) 0865 (FS) (ADDED TO REGISTER) EMAIL SENT BY PO → AD(HE) TO CONFIRM HE IS HAPPY WITH GATE POSTS. FENCES WILL MAKE FINNCE LINE CONTINUOUS PENDING OUTCOME GAVIN CLAIMED HE HAD PERMISSION IN WRITING

FENCING FINISHED IN SCHEDULED AREA @ 1430 → COMPOUND TO SIGN OUT. LEFT SITE @ 1445 (WORKED THROUGH BREAK & LUNCH TO ACHIEVE.)

MON 21/6

work from item E

OXFORD ARCHAEOLOGY NORTH

SITE NOTES/DAYBOOK

OA(N)2

PROJECT NAME: PCYNTON BY PASS	PROJECT CODE: L113C9	SITE CODE: PRR20
STAFF PRESENT AMT	MONDAY 21/6/21	
PLANT ON SITE	REPORT WRITING FROM HOME.	
SUBCONTRACTORS WILLIS	GAVIN DAUBER CALLED - BE ON	
VOLUNTEERS	STAND BY FOR WED 23/6 - HE	
SITE VISITORS	APPROVED SUBJECT TO MONITORING	
CURATOR/MONITOR	LANDOWNER CLAIMS GATE IS IN THE	
OTHER	WRONG PLACE. . . .	
	TUES 22/6/21	
	WALK FROM HOME	
	DOWNLOAD CAMERA -	
	ASSET 21-28 WORK -> PROJECT AIMS	

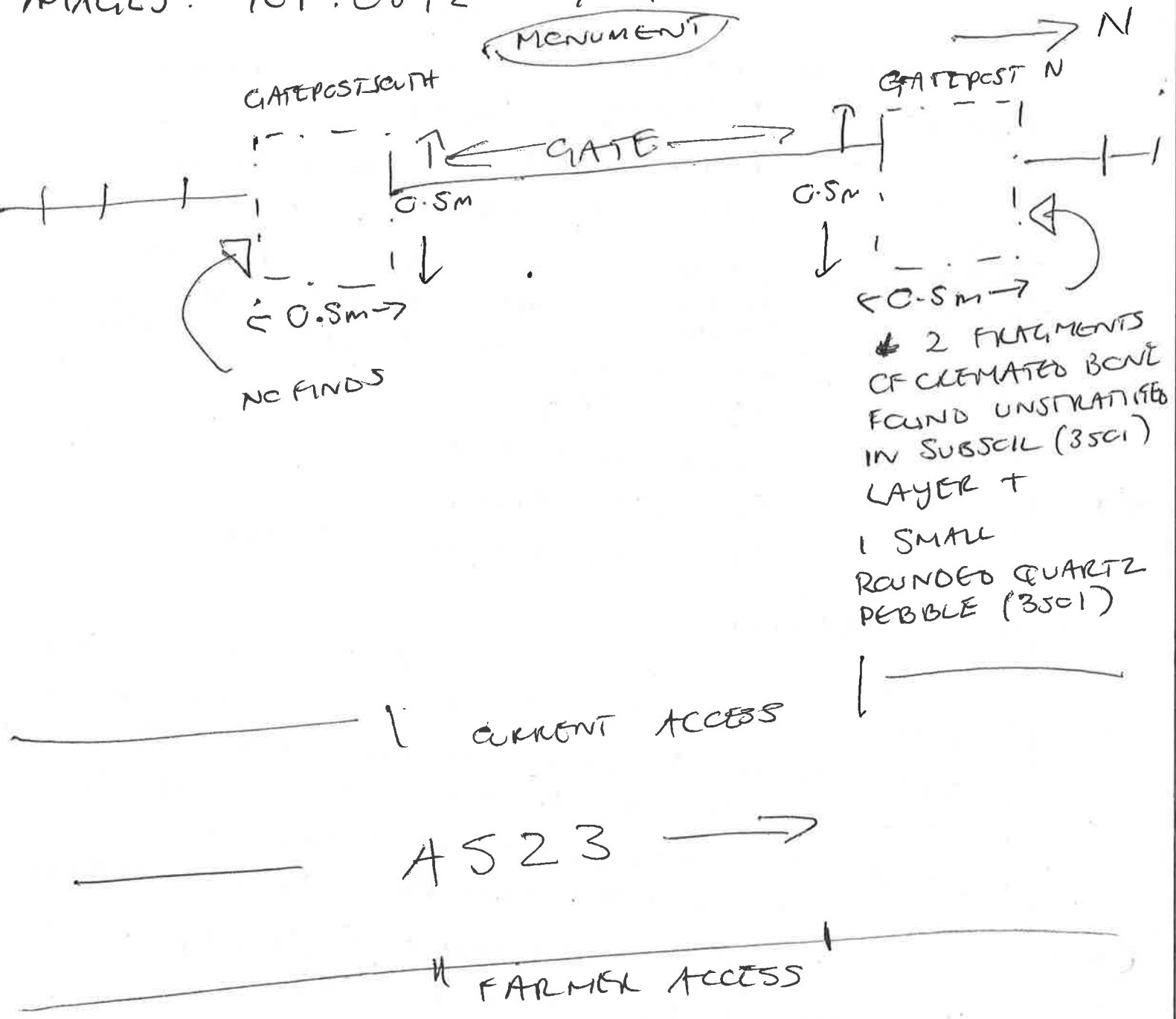
WED 23/6/21
 ON SITE @ 8 AM - NO CONTACT / VOICEMAIL FROM
 GAVIN. -> CHESTER LEAD TO SEE IN PERSON.
 PROBLEMS / DISPUTE WITH LANDOWNER / GATE
 POSITIONING @ 35. IN DISCUSSION WITH CEC
 + LANDOWNER. REITERATE NO START FOR
 GATEPOST FOUNDATIONS WITHOUT ARCH. PRESENCE.
 LEFT SITE @ 8.45. REMAINDER OF DAY
 REPORT WRITING. - SITES 21; 27; 28 DONE

THUR. 24/6/21
 WORK FROM HOME - THEN CALL FROM FENCERS
 @ 9.38 FOR ASSET 35 - CONFIRMATION
 CAME THROUGH FROM GAVIN @ 9.46.
 ON SITE @ 10.00 (WORKED THROUGH
 BREAK & LUNCH) EXCAVATED BOTH POST
 HOLES - SEE OVER LEAF. LEFT SITE @

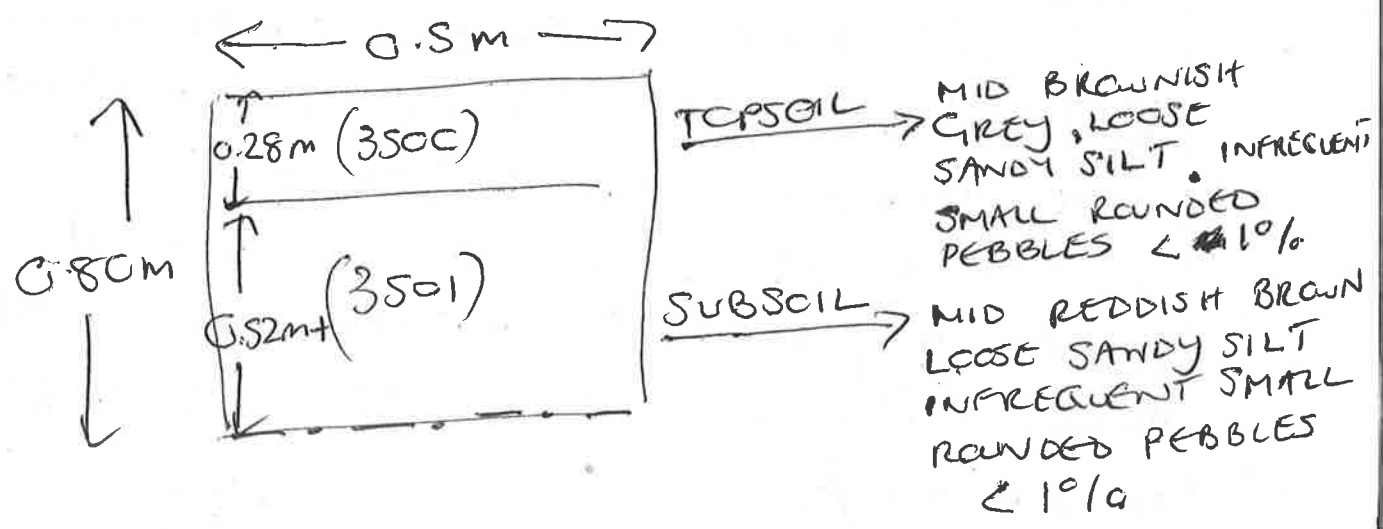
DATE: MONDAY 21/6/21 ->	COMPILED BY: AMT
----------------------------	---------------------

THURS. 24/6/21

13.15. AS FENCIBLES HAD TO OBTAIN OTHER IMAGES. 101.C872 → 101.C891.



2 FRAGMENTS OF CEMENTED BONE FOUND UNSTRATIFIED IN SUBSOIL (3501) LAYER +
1 SMALL ROUNDED QUARTZ PEBBLE (3501)



OXFORD ARCHAEOLOGY NORTH

WATCHING BRIEF RECORD

PROJECT NAME: Poynton Relief Road PROJECT CODE: L11309 SITE CODE: PRR21

LOCATION: North of Bonis Hall Lane. NGR: /

NATURE OF OBSERVATIONS: (HOURS WORKED / EQUIPMENT / PLANT / CONDITIONS / LOCATION)

13th - 22nd December. 8-4pm.

8 tonne excavator.

Dry conditions, north side of Bonis Hall Lane, within Scheduled Monument Consent Area.

DESCRIPTION: (WHAT WAS DONE / AREA SEEN / NATURE OF DEPOSITS / RELEVANT FIELD OR CONTEXT NUMBERS)

Road widened within Scheduled monument consent area, Bowl Barrow protected north of Bonis Hall Lane.

The protected area is approximately 60m in length.

The road was widened by 4m in width on the northern side of the ~~monument~~ ^{protected area} to 6m in width on the southern side of the protected area.

It was excavated to a ~~area~~ depth of approx. 1.2m on the northern end and approx 1.4m on the southern end. Most of the work was done in ~~the~~ soil from previous earthworks. Layers observed across the

length of the protected area were Topsoil 0.20m, soft ~~red~~ light reddish brown silty sand, deliberate backfill - 0.4m, dark reddish sandy clay - made ground back fill - 0.30m, gravel layer - laid previously to protect monument from works - 0.10m. Outer

black stoney backfill - 0.40m. Along the eastern edge still possible top/subsoil and rooting and vegetation present due to hedge line that has been removed. No archaeology observed, no disturbance to scheduled

DRAWING NO.S: / monument, however drainage trench to west of current excavation area still to ~~be~~ dug.

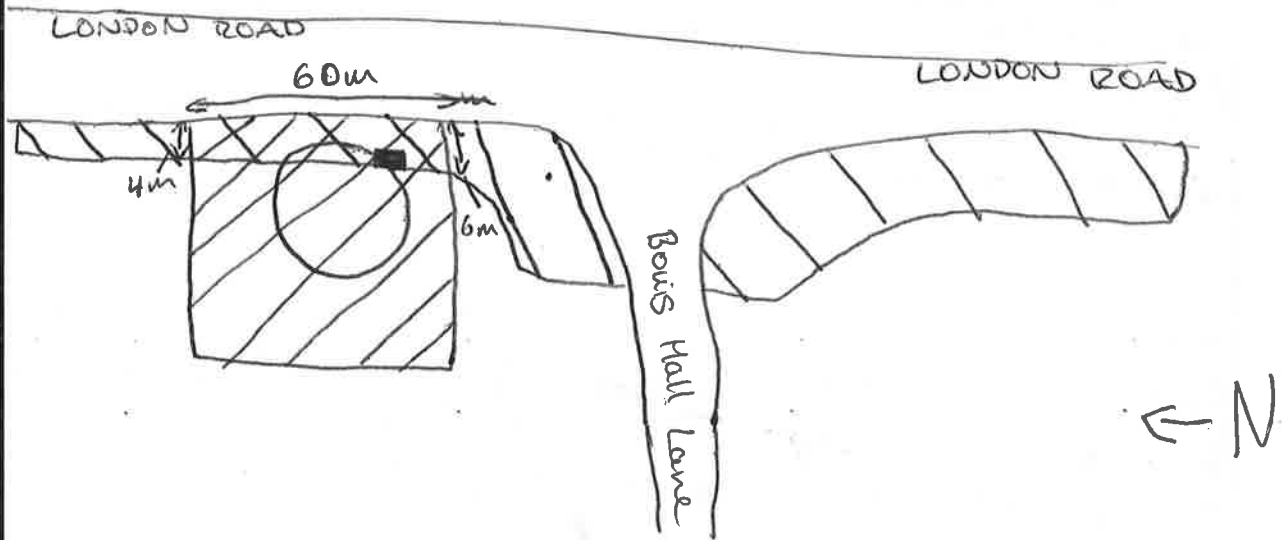
PHOTOGRAPHS / FILM NO.S: Phone photos on cloud.





P.T.O.
for sketches

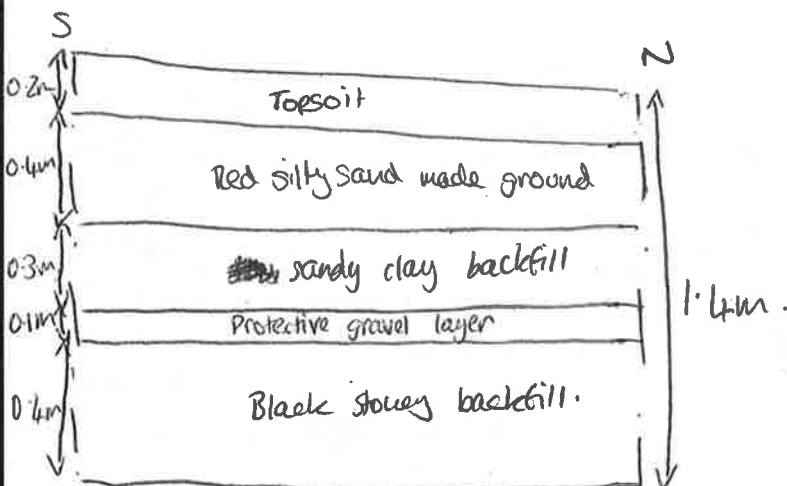
FINDS: POT / CLAY PIPE / GLASS / CBM / BONE / METAL / WOOD / LEATHER

COMPILED BY: SD

DATE: 22/12/21



-  - Planned works
-  - Planned works in SMC area
-  - SMC area.
-  - Rep. Sec. location.



East Facing Rep Sec
of excavation
works in SMC.

OXFORD ARCHAEOLOGY NORTH

WATCHING BRIEF RECORD

PROJECT NAME:

PROJECT CODE:

SITE CODE:

L11309

LOCATION: W SIDE OF LONDON RD (A523) ~~NORTH SIDE OF~~
BONNIE HALL LAKE JUNCTION (BS758)

NGR:

NATURE OF OBSERVATIONS: (HOURS WORKED / EQUIPMENT / PLANT / CONDITIONS / LOCATION)

Hours worked: 08.00 - 16.00

EQUIPMENT: 2.5T 360 WITH 0.5T DIGGING BUCKET

DESCRIPTION: (WHAT WAS DONE / AREA SEEN / NATURE OF DEPOSITS / RELEVANT FIELD OR CONTEXT NUMBERS)

EXCAVATION OF DRAINAGE DITCH DOWN W SIDE
OF A523 ADJ TO SOUTH BARROW. DEPTH 0.9M

NOTES/COMMENTS: (CONSTRAINTS / LOGISTICS)

DRAWING NO.S:

PHOTOGRAPHS / FILM NO.S:

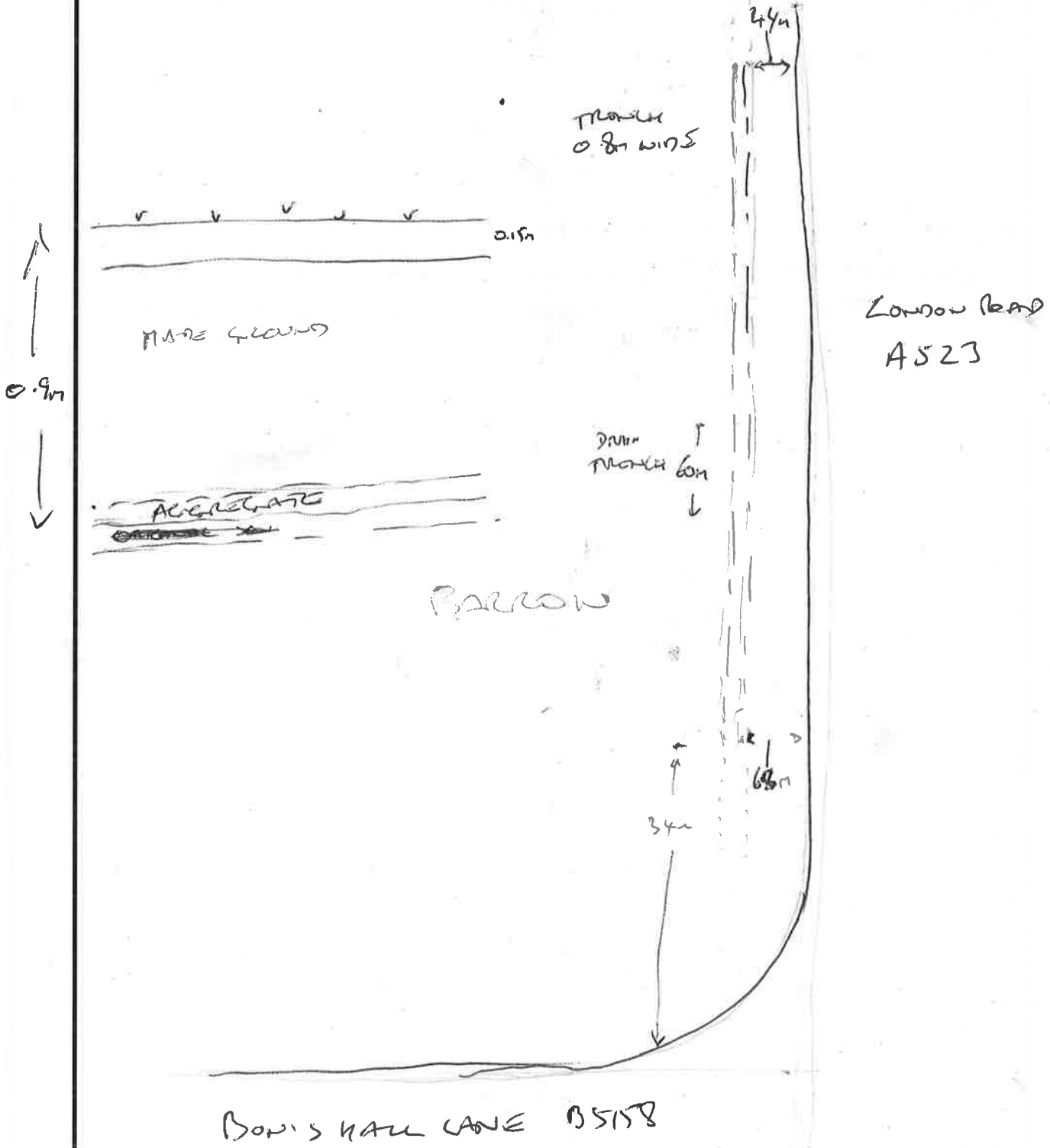
FINDS: POT / CLAY PIPE / GLASS / CBM / BONE / METAL / WOOD / LEATHER

COMPILED BY:

SPC

DATE:

13-14/1/22



APPROXIMATE SCALE:

SCALE 1:500



OXFORD ARCHAEOLOGY NORTH

TRENCH RECORD

OA(N)4

PROJECT NAME:

PROJECT CODE:

SITE CODE:

211309

LOCATION:

JUNCTION OF BOWSHAW LANE + LONDON ROAD

TRENCH NO:

ALIGNMENT:

N-S

SKETCH PLAN

LENGTH:

60m

WIDTH:

0.8m

MAX. DEPTH:

1.3m

LEVELS:

CO-ORDINATES: NW CORNER:

SW CORNER:

NOTES/COMMENTS:

(METHODS / SUMMARY OF RESULTS / MAJOR CONTEXTS)

60m long SECTION OF DRAINAGE TRENCH WITHIN WATERLOGGED AREA OF SCHED. MONUMENT 0.8m WIDE, WITH DEPTH 0.8m SECTION SHOWS MADE GROUND OF ORIGINAL TOP SOIL HORIZON WHICH HAS BEEN OVERLAIN WITH APPROX 10cm OF AGGREGATE

- 01 - TOPSOIL/TURF
- 02 - MADE GROUND - LAYERS OF REDEPOSITED SAND AND TOPSOIL (UNSATURATED)
- 03 - AGGREGATE OF POT TYPE 1
- 04 - BROWN SLIME V. SLIGHT SANDY SLT
- 0.5 - BROWN SLIME WITH SANDY SLT. (TOPSOIL)

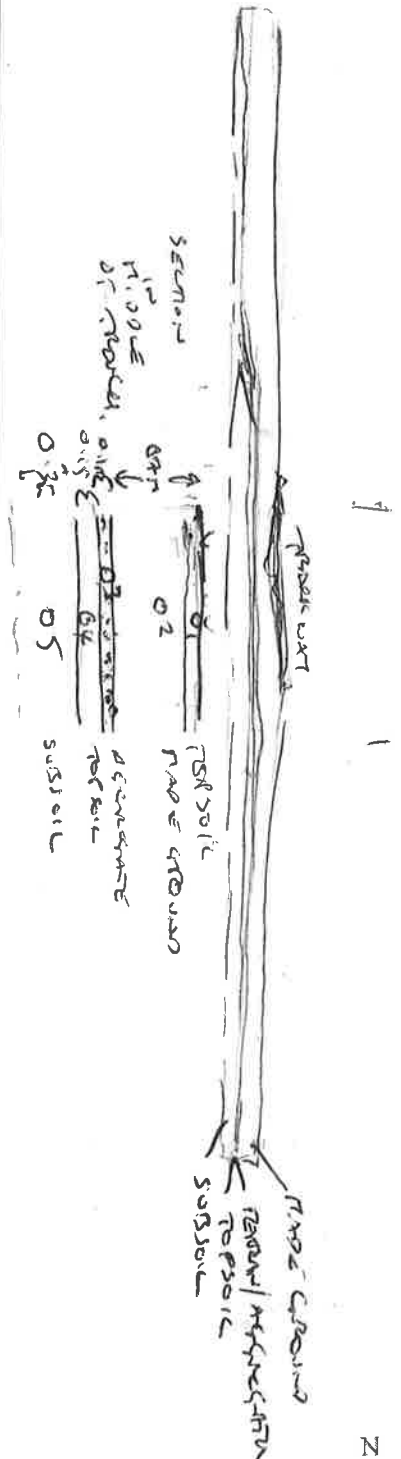
DRAWING NO.S:

CONTEXT NO.S:

FINDS:

PHOTOGRAPHS / FILM NO.S:

SURVEY DATA:



COMPILED BY:

SPL

DATE:

14/1/22

APPROXIMATE SCALE: