

**205731**

**Land Off Derby Road, Doveridge**

**Archaeological Mitigation**

**Scanned Primary Archive**

**DBYMU 2019-10**

# Daybook

Site Code: 205731	Site Name: DOXERIDGE
-------------------	----------------------

Site sub-division: T1
-----------------------

Leaving time from office/accommodation: 0700	Leaving time from site: 1545
Time of arrival on site: <del>0750</del> 0745 AD 920	Time of arrival at office/accommodation: 1630 1700AD

Staff on site: SRB AD
Weather: Clear Cool + Sunny

Time	Occurrence
0745	ARRIVE ON SITE CALL IVAN FOR MORE INFO AS CATTLE IN FIELD IVAN HAS NO INFO SO CALL AMY D AS SHE HAS WSI ETC. AMY CAN FIRMED BY DESCRIPTION CORRECT FIELD LOCATED. MACHINE DRIVERS ARRIVES & DISCUSSES WHEN TO UNLOAD MACHINE
0820	TEXT AN FOR INSTRUCTIONS ABOUT CATTLE 822 AM RINGS BACK HE WILL CONTACT FARMER TO GET THEM REMOVED
0830	MACHINE ARRIVES + WE UNLOAD CATTLE AT OTHER END OF FIELD SOME PUT MACHINE IN FIELD
0920	CABIN ARRIVES AND AMY <del>TEXT</del> COWS STILL PRESENT ALL YOUNG BULLOCKS
10-1030	BREAK
1030	SRB AD START TO STACK OUT T1 COWS STAYING OUT ALREADY
1115	COWS START TO RUN AROUND FIELD AND AT US SO STACK OUT ABANDONED. ABOUT COW REMOVAL THEY ARE VERY INTERESTED IN US BUT ARE BEHAVING ERRATICALLY TO DANGEROUS TO CONTINUE
1241	FARMER REMOVES CATTLE & CONFIRMS THEY ARE A RAMUNCTIOUS BUNCH.

Last context number:	Last drawing number:
Last photograph number:	Last survey number:
Location of downloaded photographs:	
Location of downloaded survey:	

Recorded by: SRB	Date: 22.10.18
------------------	----------------

 Continued on reverse

Site Code: 205731	Site Name: Duncton
Site sub-division: T1 T2	

Leaving time from office/accommodation: 0700	Leaving time from site: 1600
Time of arrival on site: 0750	Time of arrival at office/accommodation:
Staff on site: SEB AD	
Weather: OVERCAST COOL & WINDY	

Time	Occurrence
0750	ARRIVE ON SITE
0850	SEB TO START MACHINING AD ARRIVES AND WATCHES MACHINING
1015	BREAK
	Resume
1430 <del>1450</del>	fining strip of T1 SEB TO CARRY ON WITH T2 STRIP AD TO SURVEY IN T1 FEATURES
1530	FTP DATA TO SERVER & TEXT AN
1600	Leave site

Last context number:	Last drawing number:
Last photograph number:	Last survey number:
Location of downloaded photographs:	
Location of downloaded survey:	

Recorded by: SEB	Date: 23.10.18
------------------	----------------

 Continued on reverse

Site Code: 205731	Site Name: Dove Ridge
Site sub-division: T1, 2, 3	

Leaving time from office/accommodation: 0700	Leaving time from site: 1600
Time of arrival on site: 0745	Time of arrival at office/accommodation: 1700
Staff on site: SRB 0745 AD 0900 JW 1145	
Weather: Mild & overcast	

Time	Occurrence
0745	Arrive on site unlock cabin
0805	Faulks Machine Driver arrives & unlocks machine
0815	SRB to commence machine watching T2
0900	AD arrives and GPS in T2 SRB starts T3 strip
10-1030	Break
1030	FTP T2 data up Finish T3 strip text and re "Pond slot" AD to clarify T1
1044	AN Phoned re "Pond" slot to clarify which "Pond"
1130	Finish machine T3 and commence machine slot across Pond
1145	JW arrives & finish machine slot across Pond in T2 JW to finish excavation by hand "Soles stepped with machine" Believe it is a closed spring or well Survey T3 & FTP
1300-1330	Lunch
1330	Resume work JW T2 AD T1 SRB T1
1425	Sent AN text re machine off hire 1428 AN text to off hire
1434	AN Phoned do not off hire & chase outer ring ditch and extend area. SRB Machine watch & chase ditch
1600	Leave site

Last context number:	Last drawing number:
Last photograph number:	Last survey number:
Location of downloaded photographs:	
Location of downloaded survey:	

Recorded by: SRB	Date: 24.10.18
------------------	----------------

 Continued on reverse

Site Code: 205731	Site Name: Dene ridge
Site sub-division: T1	

Leaving time from office/accommodation: 0700	Leaving time from site: 1600
Time of arrival on site: 0745	Time of arrival at office/accommodation: 1645
Staff on site: SRB AD	
Weather: Cool + Partly Cloudy	

Time	Occurrence
0745	ARRIVE AT SITE SRB to start machinery
0830	AD ARRIVES + STARTS CREATIONS
10-1030	BREAK
1045	FINISH STRIP RWD DITCH COMPLETE. TEXT AN. SRB TO GPS RWD DITCH + NEW FENCES
1147	FTP GPS DATA + TEXT AN.
1200	OFF WIRE MACHINES
1300	LUNCH
1312	AM PHOTOS + DISCUS TIME NEEDED TO FINISH JOB RING DITCH ALONG 33m + OF EXCAVATION SO 17 2m SLOTS TO EXPEDITE
1330	RESUME WORK AD CREATIONS SRB DITCH
1600	LEAVE SITE

Last context number:	Last drawing number:
Last photograph number:	Last survey number:
Location of downloaded photographs:	
Location of downloaded survey:	

Recorded by: SRB	Date: 25.10.18
------------------	----------------

 Continued on reverse

Site Code: 205731	Site Name: Dune Ridge
-------------------	-----------------------

Site sub-division: T1
-----------------------

Leaving time from office/accommodation: 0700	Leaving time from site: 1600
Time of arrival on site: 0750	Time of arrival at office/accommodation: 1700

Staff on site: SRB AD
Weather: Cool Overcast Intermittent Rain occasionally heavy

Time	Occurrence
0750	ARRIVE ON SITE
0805	FENCES ARRIVE TO COLLECT MACHINES
	RESIDENTS UNHAPPY ABOUT NOISE BUT NOT ABOUT THAT WE COULD NOT BUILDERS AND THEY SEEM PLEASED.
0845	AD ARRIVES START CREMATIONS SRB TO CONTINUE WITH MACHINES
0930	SRB TO START EXCAVATION
10-1030	BREAK
	A FEW <del>FEW</del> TIMES SHELTERING TRUCK DUE TO HEAVY RAIN
1300-1330	LUNCH
	CONTINUE EXC & REC
1600	LEAVE SITE

Last context number:	Last drawing number:
Last photograph number:	Last survey number:
Location of downloaded photographs:	
Location of downloaded survey:	

Recorded by: SRB	Date: 26.10.18
------------------	----------------

 Continued on reverse

Site Code: 205731	Site Name: DOVE RIDGE
Site sub-division: T1	

Leaving time from office/accommodation: 0700	Leaving time from site: 1600
Time of arrival on site: 0745	Time of arrival at office/accommodation:
Staff on site: SRB AD AP 0900	
Weather: COOL & SUNNY	

Time	Occurrence
0745	SRB ARRIVE ON SITE & STARTUP WELFARE UNIT No power to kettle of water found secondary breaker on generator tripped Reset + all OK
0800	SRB START RECORDING DITCH
0900	AD + AP ARRIVE AD to continue with Cremations AP SITE TOUR & START EXC 2m SLOT IN OUTER RING DITCH
1000-1030	BREAK
1030	RESUME WORK AD CREMATIONS AP RING DITCH SLOT SRB 2ND SLOT IN EW DITCH
1300-1330	LUNCH
1330	RESUME AS ABOVE
1600	LEAVE SITE

Last context number:	Last drawing number:
Last photograph number:	Last survey number:
Location of downloaded photographs:	
Location of downloaded survey:	

Recorded by: SRB	Date: 29.10.18
------------------	----------------

Site Code: 205731	Site Name: DORRIDGE
-------------------	---------------------

Site sub-division: T1 & T3
----------------------------

Leaving time from office/accommodation: 0700	Leaving time from site: 1600
Time of arrival on site: 0745	Time of arrival at office/accommodation:
Staff on site: SRB 0900 AD AF AP	
Weather: Cool & Overcast	

Time	Occurrence
0745	SRB Arrive on site Unblock Cabin & Finish excavating Ditch Slot
0900	AD AF AP Arrive SRB show AF site AD & AF to keep Ex & Recording AF to QUADRANT Features in T3
10-1030	BREAK
1030	Resume Excavation
1043	AN Shows UPDATE on PROGRESS
1300-1330	LUNCH
1330	Resume WORK
1600	LEAVE SITE

Last context number:	Last drawing number:
Last photograph number:	Last survey number:
Location of downloaded photographs:	
Location of downloaded survey:	

Recorded by: SRB	Date: 30.10.18
------------------	----------------

 Continued on reverse

Site Code: 205731	Site Name: DOVERIDGE
-------------------	----------------------

Site sub-division: T1 + T3
----------------------------

Leaving time from office/accommodation: 0700	Leaving time from site: 1600
Time of arrival on site: 0745	Time of arrival at office/accommodation:

Staff on site: SRB AD AF AP
Weather: Cool Crisp & Clear -3°C Am

Time	Occurrence
0745	SRB Arrive on site Unpack Caravan & start
0800	SRB Record Feature "Inner Ring Ditch"
0830	AD AF AP Arrive AF to continue in T3 AP to finish Relationship of 2nd slot in Ring Ditch AD to continue with discrete features
10-1030	BREAK Resume as ABOVE but SRB to start excavation
1300-1330	LUNCH
1330	Resume Client Arrives SRB Walk Round site with him
1400	AN ARRIVES WALK SITE AGAIN
1415	County Arrives
1500	All ok <del>at</del> 7m slots in outer ring ditch agreed
1600	Leave site

Last context number:	Last drawing number:
Last photograph number:	Last survey number:
Location of downloaded photographs:	
Location of downloaded survey:	

Recorded by: SRB	Date: 31.10.18
------------------	----------------

1.11.18

Daybook

Site Code: 205731	Site Name: DOVERIDGE
-------------------	----------------------

Site sub-division: T1 & T3
----------------------------

Leaving time from office/accommodation: 0700	Leaving time from site: 1600
Time of arrival on site: 0745	Time of arrival at office/accommodation:
Staff on site: SRB AD AF AP	
Weather: MILD OVERCAST & LIGHT DRIZZLE	

Time	Occurrence
0745	SRB ARRIVE ON SITE AND START EXCAVATING OUTER RING DITCH
0830	AD AF & AP ARRIVE
0920	AD UNCOVERS PROBABLE CREMATION POT <del>under</del> under redeposited natural white 100% POST-HOLE.
0930	TEXT AN WITH DETAILS & SENT PHOTO
10-1030	BREAK
1030	Resume Excavation
1242	A.N Phoned Re "pot" & Ex strategy
1300-1330	lunch
1330	Resume AS ABOVE AD to try find limits of redeposited Natural
1600	leave site

Last context number:	Last drawing number:
Last photograph number:	Last survey number:
Location of downloaded photographs:	
Location of downloaded survey:	

Recorded by: SRB	Date: 1.11.18
------------------	---------------

 Continued on reverse

2.11.18

Site Code: 205731	Site Name: DOVERIDGE
-------------------	----------------------

Site sub-division: T1
-----------------------

Leaving time from office/accommodation: 0700	Leaving time from site: 1545
Time of arrival on site: 0750	Time of arrival at office/accommodation:

Staff on site: SRB AD AF AP
Weather: COOL PARTLY CLOUDY

Time	Occurrence
0750	SRB ARRIVE ON SITE START RECORDING DIRTY SLOT.
0850	AD AF AP ARRIVE ON SITE AD to GPS in Redeposit (1046) AF to finish Recording Redeposit in T3 AP to continue with 2m outer ring DIRTY SLOT
10-1030	BREAK
1036	RESUME AF to SHOW AP How to USE GPS on his feature then AP to GPS in another feature AD to continue with Redeposited Area
1145	AF to start cleaning suspected Redeposited Area on EASTERN SIDE of inner ring DIRTY. SRB to finish Recording DIRTY SLOT
1300-1330	LUNCH Resume
1430	Text AN with Cremation update etc o Photo
1545	Leave SITE. AF Needs to catch A TRAIN

Last context number:	Last drawing number:
Last photograph number:	Last survey number:
Location of downloaded photographs:	
Location of downloaded survey:	

Recorded by: SRB	Date: 2.11.18
------------------	---------------

 Continued on reverse

Site Code: 205731	Site Name: DOVE RIDGE
-------------------	-----------------------

Site sub-division: T1
-----------------------

Leaving time from office/accommodation: 0700	Leaving time from site: 1600
Time of arrival on site: 0745 SRB	Time of arrival at office/accommodation:

Staff on site: SRB 0930 AD AF OG

Weather: 8°C MILD & Foggy

Time	Occurrence
0745	SRB arrive on site Checked & check on Collared Urn ALL OK
0900	AF Phoned bad traffic SHEFFIELD CAR WILL BE LATE
0930	SHEFFIELD CAR ARRIVES WITH AD AF OG
10-1030	Break
1130	Sent AN text re Photogrammetry + Photo
1137	Received text back
1215	Received text re - Pot excavation
1217	MILKE Bame re pot excavation
1237	AN Phoned re pot excavation, Jennie & Jk. after roads Meeting then
1246	JENNIE Ring re pot excavation
1300-1330	lunch
1330	Resume clearing etc.
1437	text AN re possibility in new case wayed Ring Ditch
1600	Leave site

Last context number:	Last drawing number:
Last photograph number:	Last survey number:
Location of downloaded photographs:	
Location of downloaded survey:	

Recorded by: SRB

Date: 5.11.18

Site Code: 205731	Site Name: Durr Ridge
Site sub-division: T1	

Leaving time from office/accomodation: 0700	Leaving time from site: 1600
Time of arrival on site: 0745	Time of arrival at office/accomodation: 1650
Staff on site: 0745 SRB AD AF OG JD	
Weather: Mild & Partly Cloudy	

Time	Occurrence
0745	Arrive on site SRB to clean up section in AP slot in outer Ring Ditch + Record concerned about water forecast + Uren
0830	AD AF OG JD arrive AD + AF + OG to carry one JD to start recording line on west side
0900	Text from Liz Chambers re Uren lifting & weather forecast SRB attempts call Jennie Centre busy + text A.N
10-1630	Break
1055	Text Mike re Uren lifting as no word for A.N.
1058	get text from A.N. to call Jennie (JC) re Retrying
1059	get to JC. Decision made to lift Uren
1159	Email from J. McKinley re Uren lifting + call from JC
1220	SRB goes to Uren to get crepe bandages and more in 1st Aid Kit
1245	SRB Returns + Call from P.D. re Uren + Conversation with J. McKinley
1300-1330	Lunch text from A.N. Good luck
1450	SRB Phoned JC re Uren + ground conditions impossible to cut under Uren send photo.

Last context number:	Last drawing number:
Last photograph number:	Last survey number:
Location of downloaded photographs:	
Location of downloaded survey:	

Recorded by: SRB	Date: 6-11-18
------------------	---------------

 Continued on reverse

Site Code: 205731	Site Name: Dove Ridge
Site sub-division: T1	

Leaving time from office/accommodation: 0700	Leaving time from site: 1545
Time of arrival on site: 0745	Time of arrival at office/accommodation:
Staff on site: SRB AD AF OG JD	
Weather: Mild + Overcast Rain at 0930 on & off all day Heavy at times	

Time	Occurrence
0745	Arrive on site after up & Cart up with Day book START to finish APs Direct shot as under dog Drawings etc. Need to be Recore
0900	AD, AF, OG, JD Arrive AF to Section inner Run Direct JD to carry on with Lines AD prep work for 1.5 hrs. OG to finish Recording his slot
0926	A.N. Photos for updates & Timescales
10-1050	BREAK
1015	Jenick & Jack Arrive WITH RAIN <del>TC</del> JC & AD Discuss lifting plan JC & AD Prepare to lift pot JFL Sets out CPSTABS for Photography
1118	POT lifted and site cleared for JFL to take site photos Heavy RAIN means occasional PAUSES in work
1300-1330	Lunch + Rain
1340	Resume
1530	Heavy Rain & very dark pack up & head home

Last context number:	Last drawing number:
Last photograph number:	Last survey number:
Location of downloaded photographs:	
Location of downloaded survey:	

Recorded by: SRB	Date: 7.11.18
------------------	---------------

Site Code: 205731	Site Name: Daxridge
-------------------	---------------------

Site sub-division: T1
-----------------------

Leaving time from office/accommodation: 0700	Leaving time from site: 1600
Time of arrival on site: 0745	Time of arrival at office/accommodation:

Staff on site: SRB AD AFOG JD
-------------------------------

Weather: Cool + Partly Clouds
-------------------------------

Time	Occurrence
0745	SRB arrive unlock and upload URS list wires to Drop box.
0850	AD AFOG JD arrive & Reconvene work
0915	Client arrives Site
0930	County arrives followed shortly by A.N. Discussion and site to be extended to 5m around outer ring ditch OK to measure down centre that OK if clear
1100	A.N. Client + County leave
1115	Break
1130	Resume work
1330-1400	Break
1400	Resume
1500	A.N. Phases Re Driver Sump with Matt Trace & can / space a person tomorrow opt of JD or OG Millie chose JD.
1545	Pack up
1600	leave site

Last context number:	Last drawing number:
Last photograph number:	Last survey number:

Location of downloaded photographs:
Location of downloaded survey:

Recorded by: SRB
------------------

Date: 8.11.18
---------------

Continued on reverse

Site Code: 205731	Site Name: DourRidge
Site sub-division: T1	

Leaving time from office/accommodation: 0700	Leaving time from site: 1345
Time of arrival on site: 0740	Time of arrival at office/accommodation:
Staff on site: SRB, OG, OJ	
Weather: Cool and Overcast	

Time	Occurrence
0740	SRB arrive on site ASSES work to be completed today & finish recording section on outer Ring Ditch
0850	STAFFFIELD CAR ARRIVES with Owen Jenkins and OG
0900	OJ to relationship just re-examine linear and OG to put kerms slot in inner Ring Ditch
10-1030	Break
1030	Resume as above
1300-1330	Lunch
1330	Resume
1500	Check samples + kneeling for
1330	OJ + OG return to STAFFFIELD to unload samples
1345	SRB leaves site

Last context number:	Last drawing number:
Last photograph number:	Last survey number:
Location of downloaded photographs:	
Location of downloaded survey:	

Recorded by: SRB	Date: 9-11-18
------------------	---------------

 Continued on reverse

<b>Site Code:</b> 205731	<b>Site Name:</b> DOWERIDGE
--------------------------	-----------------------------

<b>Site sub-division:</b> T1
------------------------------

<b>Leaving time from office/accommodation:</b> 0700	<b>Leaving time from site:</b>
---	--------------------------------

<b>Time of arrival on site:</b> 0745	<b>Time of arrival at office/accommodation:</b>
--------------------------------------	---

<b>Staff on site:</b> SRLB AD
-------------------------------

<b>Weather:</b>
-----------------

Time	Occurrence
0745	SRLB arrives at site machine not yet arrived but Dumper Driver here, Machine in Lobby nearby
0800	Machine arrives and unloads householder in Cavendish close as tight bend as possible with dropped curb by front for vehicles to get around. 6 vehicles came out of close with out issue 2 refused & complained unloaded as quickly as possible SRLB & Digger Driver deal swept up Roads as much as possible
0845	Start to strip top soil for extension Dumper Driver very slow
0855	AD arrives & sorts out samples & finishes sampling a feature in centre.
10-1030	Break
1030	Ream
1037	A.N. Thores to let me know not so back fill Digger strikey
	Sturzoey
1300-1330	None
1330	None
1500	Machine to seal topsoil bund as rain forecast

<b>Last context number:</b>	<b>Last drawing number:</b>
-----------------------------	-----------------------------

<b>Last photograph number:</b>	<b>Last survey number:</b>
--------------------------------	----------------------------

<b>Location of downloaded photographs:</b>
--

<b>Location of downloaded survey:</b>
---------------------------------------

<b>Recorded by:</b> SRLB
--------------------------

<b>Date:</b> 12-11-18
-----------------------

Continued on reverse

Site Code: 20573i	Site Name: Dove Ridge
Site sub-division: T1	

Leaving time from office/accomodation: 0700	Leaving time from site: 1600
Time of arrival on site: 0740	Time of arrival at office/accomodation:
Staff on site: SRB AD	
Weather:	

Time	Occurrence
0745	SRB arrive on site & start strip
0845	AD arrives starts discrete fences in NE of area
10-1030	Break
1030	Resume
	SRB start stripping internal area 2 pass 3rd excavation found
1206	A.M. Phone for update
1300/1330	Lunch 1303 AM Text re data response at 1306
1328	Jack Lavelle phone re data corruption
1370	Resume AD to exc. pass excavation SRB to quickly finish survey and FTP up data and old corrupted data
	Resume extension closing lines
1423	JL Phone re more data SRB to upload
1520	Text AM re machines AM phones & we discuss
1530	AM phones re missing interventions and edited
1600	Leave site

Last context number:	Last drawing number:
Last photograph number:	Last survey number:
Location of downloaded photographs:	
Location of downloaded survey:	

Recorded by: SRB	Date: 13.11.18
------------------	----------------

 Continued on reverse

Site Code: 205731	Site Name: Dove Ridge
-------------------	-----------------------

Site sub-division: T1
-----------------------

Leaving time from office/accommodation: 0700	Leaving time from site: 1600
Time of arrival on site: 0745	Time of arrival at office/accommodation: 1645
Staff on site: SRB AD	
Weather: Mild & Overcast	

Time	Occurrence
0745	SRB arrives Discuss plan of attack for archive Start machining
0900	AD ARRIVES
10-1030	Break
1031	AN Photos for program & plans for machine
1144	AN TEXT Keep machine
1147	AN TEXT for photo of new piece of POT Photos sent
1244	AN text POT still Prehistoric
1300-1330	Lunch
1330	Resume
1430	Final Extension - AND managers from Homes arrive & ASIC about Archaeology. Concerned it would stop them building. I said no just possibly a bit more expense for Archaeological work.
1500	SRB starts cleaning Barrow interior
1545	Back up
1600	Leave Site

Last context number:	Last drawing number:
Last photograph number:	Last survey number:
Location of downloaded photographs:	
Location of downloaded survey:	

Recorded by: SRB	Date: 14.11.18
------------------	----------------

Site Code: 2057.31	Site Name: DORRIDGE
--------------------	---------------------

Site sub-division: T1
-----------------------

Leaving time from office/accomodation: 0700	Leaving time from site: 1620
Time of arrival on site: 0745	Time of arrival at office/accomodation: 1710

Staff on site: SRB AD
Weather: Foggy Am & Cool but Sun warming & burning off fog

Time	Occurrence
0745	ARRIVE ON SITE Drive low surveying here SRB to START in internal AREA & Finish Context STEPS
0845	AD ARRIVES AND STARTS POOTHLES in internal area.
<del>0910-1030</del>	BREAK
1030	SRB & AD try to finish Ditch & Pit to allow machine Access to internal site for <del>WEST</del> SIDE
1200	Ditch & Pit turn out large Access plan changed to west side
12	Machine starts to clear internal AREA
1300-1500	Lunch
1330	Resume machinery SRB ADs to continue with Pit
1445	Client Arrives
1500	Conty & AN arrive Discuss Remaining work for SITE Characterizing external Features & clearing internal AREA
1530	Client & Conty leave
1545	AN leaves after authorizing cut with machine SRB to continue
1600	AD leaves
1620	Machinery finished SRB leaves

Last context number:	Last drawing number:
Last photograph number:	Last survey number:
Location of downloaded photographs:	
Location of downloaded survey:	

Recorded by: SRB	Date: 15.11.18
------------------	----------------

 Continued on reverse

Site Code: 205731	Site Name: Dove Ridge
-------------------	-----------------------

Site sub-division: T1
-----------------------

Leaving time from office/accommodation: 0700	Leaving time from site: 1600
Time of arrival on site: 0745	Time of arrival at office/accommodation: 1700
Staff on site: SRB AD GN	
Weather: Mild & Overcast	

Time	Occurrence
0745	SRB ARRIVES machine driver here prepping to load machine
0830	AD = GN ARRIVE AD to finish Pit on western edge GN to excavate small discrete in centre SRB to check records.
10-10-30	BREAK
1030	Resume GN Finishes discrete to start on poss postholes in SW corner
1300-1330	Lunch
1330	Resume
1545	Packup
1600	Leave Site

Last context number:	Last drawing number:
Last photograph number:	Last survey number:
Location of downloaded photographs:	
Location of downloaded survey:	

Recorded by: SRB	Date: 16.11.18
------------------	----------------

 Continued on reverse

Site Code: 205731	Site Name: Dore ridge Mt.
-------------------	---------------------------

Site sub-division: T1

Leaving time from office/accomodation: 0700	Leaving time from site:
Time of arrival on site: 0745	Time of arrival at office/accomodation:

Staff on site: SJB AD

Weather: Cool + Partly Cloudy

Time	Occurrence
0745	SJB Arrives Start Excavating feature outside Ringdill for characterisation
0900	AD Arrives Excavate "Rt"
10-1030	Break
1030	Resume
1300-1330	Lunch
1530	Resume
1600	Leave site

Last context number:	Last drawing number:
Last photograph number:	Last survey number:

Location of downloaded photographs:

Location of downloaded survey:

Recorded by: SJB

Date: 19.11.18

Continued on reverse

# Context Index

Site Code: 205731	Site Name: DOVERIDGE MITIGATION (AREA 1)
-------------------	--

Number Sequence: 1000 - 1029							
Context no	Type	Interpretative category	Fill of/ Filled with	Site sub-division	Plans	Sections	Initials/date
1000	LAY	TOPSOIL		AREA 1			24.10.18 AD
1001	LAY	SUBSOIL		"			"
1002	LAY	NATURAL		"			"
1003	CUT	CURVILINEAR DITCH OUTER	FW (1004)	"	1000 B	1000 A	"
1004	FILL	SECONDARY FILL OF DITCH	FO [1003]	"	1000 B	1000 A	"
1005	CUT	CREMATION BURIAL PIT	FW (1006) (1007)	"	1001 B	1001 A	25.10.18 AD
1006	FILL	CHARCOAL FILL OF PIT	FO [1005]	"	1001 B	1001 A	"
1007	FILL	CREMATED HUMAN BONE FILL OF PIT	FO [1005]	"	1001 B	1001 A	"
1008	CUT	CUT OF PIT WITH CHARCOAL	FW (1009)	"	1001 D	1001 C	"
1009	FILL	CHARCOAL RICH FILL	FO [1008]	"	1001 D	1001 C	"
1010	CUT	CREMATION BURIAL PIT	FW (1011)	"	1001 F	1001 E	"
1011	FILL	FILL OF GRAVE CUT	FO [1010]	"	1001 F	1001 E	"
1012	CUT	POSSIBLE CREM. BURIAL	FW (1013)	"	1002 A/C	1002 B	26.10.18 AD
1013	FILL	FILL OF [1012]	FO [1012]	"	1002 A/C	1002 B	"
1014	CUT	CUT OF DITCH	FW (1015)	"	1004	1003	26.10.18 SRB
1015	FILL	FILL OF DITCH	FO [1014]	"	↓	↓	↓
1016	CUT	RECUT OF DITCH	FW (1017)	"			
1017	FILL	FILL OF RECUT	FO [1016]	"			
1018	CUT	CUT OF CREM. BURIAL	FW (1019)	"	1005 A/C	1005 B	29.10.18 AD
1019	FILL	FILL OF [1018]	FO [1018]	"	1005 A/C	1005 B	"
1020	CUT	Cut & outer ditch	FW (1021)	"			29/10/18 AP
1021	FILL	FILL & ditch	FO [1020]	"			↓
1022	CUT	CUT OF DITCH	FW (1023)	"			30.10.18 SRB
1023	FILL	FILL OF DITCH	FO [1022]	"			↓
1024	CUT	PIT / POSS. CUT OF POSTHOLE	FW (1025)(1026) (1027)	"	1007 A/C	1007 B	AD 30.10.18
1025	FILL	CHARCOAL RICH LOWEST FILL	FO [1024]	"	↓	↓	"
1026	FILL	<del>RECU</del> FILL OF PH / P/H.	FO [1024]	"			"
1027	FILL	<del>RECU</del> FILL OF PH / PIT	FO [1024]	"			"
1028	CUT	RECUT OF PH / P/H	FW (1029)	"			"
1029	FILL	FILL OF PIT RECUT	FO [1028]	"			"

Site Code: 205731	Site Name: Doveridge
-------------------	----------------------

Number Sequence: 1030 - 1054

Context no	Type	Interpretative category	Fill of/ Filled with	Site sub-division	Plans	Sections	Initials/date
1030	CUT	INNER Ring Ditch	FW (1031)	T1	1009B	1009A	SPB 30/10/18
1031	FILL	Fill of Ditch	FO [1030]	"	1009B	1009A	"
1032	CUT	POST HOLE	FW (1033)	"	1010B	1010A	AD 31-10-18
1033	FILL	SECONDARY FILL	FO [1032]	"	"	"	"
1034	Cut	Outer Ring Ditch	FW (1035)	"	1011B	1011A	AP 31/10/18
1035	Fill	Fill of Ditch	FO [1034]	"	↓	↓	↓
1036	Cut	Oral cut into [1034]	FW (1037)	"	↓	↓	↓
1037	Fill	Fill of [1036]	FO [1036]	"	↓	↓	↓
1038	CUT	CUT OF PIT	FW (1039)	"	1012B	1012A	AD 31-10-18
1039	FILL	FILL OF PIT	FO [1038]	"	1012B	1012A	"
1040	<del>CUT</del>	<del>CUT OF PIT</del>	<del>FW (1041, 1042, 1043, 1044)</del>	<del>AREA 3</del>	<del>↓</del>	<del>↓</del>	<del>APJ 31-10-18</del>
1041	<del>FILL</del>	<del>Fill of pit</del>	<del>FO [1040]</del>	<del>↓</del>	<del>↓</del>	<del>↓</del>	<del>↓</del>
1042	<del>FILL</del>	<del>↓</del>	<del>↓</del>	<del>↓</del>	<del>↓</del>	<del>↓</del>	<del>↓</del>
1043	<del>FILL</del>	<del>↓</del>	<del>↓</del>	<del>↓</del>	<del>↓</del>	<del>↓</del>	<del>↓</del>
1044	<del>FILL</del>	<del>↓</del>	<del>↓</del>	<del>↓</del>	<del>↓</del>	<del>↓</del>	<del>↓</del>
1040	Cut	Possible post outside [1039]	FW (1041)	"	1011B	1011A	AP 1/11/18
1041	Fill	Fill of [1040]	FO [1040]	"	"	"	"
1042	CUT	CUT of Ditch	FW (1043)(1044)(1045)	↓			SPB 2-11-18
1043	FILL	Primary fill of Ditch	FO [1042]	↓			↓
1044	FILL	Primary fill of Ditch	FO [1042]	↓			↓
1045	FILL	Secondary fill of Ditch	FO [1042]	↓			↓
1046	Layer	Redeposited Narvaan layer	—	T1	GPS		AD 2-11-18
1047	Cut	Outer Ring Ditch Slot	FW (1048), (1049)	↓	1015B	1015A	AP 2/11/18
1048	Fill	Primary fill of [1047]	FO [1047]	↓	↓	↓	↓
1049	Fill	Secondary fill of [1047]	"	↓	↓	↓	↓
1050	CUT	CUT OF URNED CREMATION	FW	AREA 1	1016 1017B	1017A	AD 05-11-18
1051	FILL	FILL OF GRAVE CUT	FO [1050]	"	1016 1017B	1017A	"
1052	Cut	CUT OF OUTER RING DITCH	FW (1053-4)	"	1019B	1019A	SPB 05/11/18
1053	Fill	Primary fill	FO [1052]	"	"	"	"
1054	Fill	SPC. Fill	FO [1052]	"	"	"	"

Site Code: 205731	Site Name: DOVERIDGE
-------------------	----------------------

Number Sequence: 1055-							
Context no	Type	Interpretative category	Fill of/ Filled with	Site sub-division	Plans	Sections	Initials/date
1055	CUT	CUT OF PIT					ATP 06-11-18
1056	FILL	FILL OF PIT					↓
1057	CUT	CUT OF PIT					↓
1058	FILL	FILL OF PIT					↓
1059	CUT	CREMATION?					↓
1060	FILL						↓
1061	LYR	MADE GROUND OF BARNOW					↓
1062	CUT	CUT OF PIT	FW (1063)	AREA 1	1023 D	1023 A	AD 06/11/18
1063	FILL	FILL OF PIT	FO [1062]	AREA 1	↓	1023 A	↓
1064	CUT	CUT OF GULLY	FW (1065)	AREA 1	↓	1023 B C	↓
1065	FILL	FILL OF GULLY	FO [1064]	AREA 1	↓	1023 B C	↓
1066	CUT	CUT OF OUTER RING DITCH	FNC (1067-9)	↓	1024 C	1024 A B	AD 06/11/18
1067	FILL	PRIMARY FILL	FO [1066]	↓	1024 C	11	↓
1068	FILL	SEC. FILL	FO [1066]	↓	1024 C	11	↓
1069	FILL	SEC. FILL	FO [1066]	↓	1024 C	11	↓
1070	CUT	CUT OF TERNIMUS	FW (1071)	AREA 1	1027 B	1027 A	AD 07/11/18
1071	FILL	FILL OF TERNIMUS	FO (1070)	AREA 1	1027 B	1027 A	↓
1072	CUT	CUT OF DITCH		↓			<del>AD 07/11/18</del>
1073	FILL	FILL OF DITCH		↓			
1074	CUT	CUT OF PIT	FNC (1075)	1	1029 B	1029 A	AD 07/11/18
1075	FILL	SEC. FILL	FO [1074]	↓	11	11	11
1076	FILL	SEC. FILL	FO [1074]	AREA 1	11	11	11
1077	CUT	PIT	FW (1078)	↓	1030 B	1030 A	AD 07-11-18
1078	FILL	SEC. FILL	FO [1077]	↓	↓	↓	↓
1079	CUT	PIT	FW (1080)	↓	↓	↓	↓
1080	FILL	SEC. FILL	FO [1079]	↓	↓	↓	↓
1081	CUT	CUT OF PIT	FNC (1082)	AREA 1	1031 B	1031 A	AD 08/11/18
1082	FILL	SEC. FILL	FO [1081]	11	1031 B	1031 A	11
1083	CUT	CUT OF DITCH	FW 1084	↓			ATP 08-11-18
1084	FILL	FILL OF DITCH	FO 1083	↓			~

Site Code: 205731	Site Name: DOVERIDGE - HOME OF THE NICE POT
-------------------	---

Number Sequence: 1085 - 1114							
Context no	Type	Interpretative category	Fill of/ Filled with	Site sub-division	Plans	Sections	Initials/date
1085	CUT	CUT OF POSTHOLE	FW 1086	AREA 1			ASJ 8-11-18
1086	FILL	FILL OF POSTHOLE	FO 1085	↓			✓
1087	CUT	CUT OF TERMINUS	FW (1089)	↓	1033 B	1033 A	JD 8.11.18
1088	FILL	FILL OF TERMINUS	FO [1087]	↓	1033 B	1033 A	↓
1089	CUT	CUT OF TERMINUS	FW (1090)	↓	1034 C	1034 A+B	ASJ 08/11/18
1090	FILL	SPEC. FILL	FO [1089]	↓	1034 C	1034 A+B	✓
1091	CUT	PIT	FW (1092)	↓	1035 B	1035 A	AD 08.11.18
1092	FILL	SEC. FILL	FO [1091]	↓	"	"	"
1093	CUT	CUT OF DITCH	FW (1094)	AREA 1	1015	1036	SJS 08.11.18
1094	FILL	FILL OF DITCH	FO [1093]	↓	↓	↓	↓
1095	CUT	CUT OF DITCH	FW (1096)	↓	↓	↓	↓
1096	FILL	FILL OF DITCH	FO [1095]	↓	↓	↓	↓
1097	CUT	CUT OF PIT	FW (1098)	↓	↓	1015	SJS 9.11.18
1098	FILL	FILL OF PIT	FO [1097]	↓	↓	1015	↓
1099	CUT	TERMINUS	FW (1100)	↓	1037 C	1037 A+B	ASJ 9/11/18
1100	FILL	SPEC. FILL	FO [1099]	↓	1037 C	1037 A+B	✓
1101	LAY	SPREAD NEAR [1099]	✓	AREA 1	✓	✓	✓
(1102)	FILL	FILL OF GULLY	FO [1103]	Area 1	1038 B	1038 A	ASJ 9/11/18
(1103)	CUT	CUT OF GULLY	FW (1102)	"	"	"	"
1104	CUT	CUT OF PIT	FW (1105)	"	1039 B	1039 A	AD 13.11.18
1105	FILL	FILL OF PIT	FO [1104]	"	"	"	"
1106	LAY	MADEGROUND	—	"			"
1107	CUT	CUT OF PIT	FW (1108)	"	1040 B	1040 A	AD 14.11.18
1108	FILL	FILL OF PIT	FO [1107]	"	1040 B	1040 A	"
1109	CUT	GRAVE CUT FOR CREM.	FW (1110)	"	1041 B	1041 A	"
1110	FILL	CREMATED FILL	FO [1109]	"	"	"	"
1111	CUT	CUT OF PIT	FW (1112)	"	1042 B	1042 A	AD 15.11.18
1112	FILL	FILL OF PIT	FO [1111]	"	"	"	"
1113	CUT	CURVILINEAR	FW (1114)	"			AD 16.11.18
1114	FILL	SEC. FILL	FO [1113]	"			"

Site Code: 205731	Site Name: DOVERIDGE MITIGATION
-------------------	---------------------------------

Number Sequence: 1115 - 1142							
Context no	Type	Interpretative category	Fill of/ Filled with	Site sub-division	Plans	Sections	Initials/date
1115	CUT	CUT OF PIT	FW (1116) (1117) (1118)	AREA 1			AD 16.11.18
1116	FILL	BACKFILL OF PIT	FO [1115]	"			↓
1117	FILL	BACKFILL OF PIT	FO [1115]	"			↓
1118	FILL	BACKFILL OF PIT	FO [1115]	"			↓
1119	CUT	CUT OF SHALLOW PIT	FW 1120 1121 1122	"	1043B	1043A	GN 16/11/18
1120	FILL	FILL OF SHALLOW PIT	FO 1119	"	↓	↓	↓
1121	FILL	FILL OF SHALLOW PIT	FO 1119	"	↓	↓	↓
1122	FILL	FILL OF SHALLOW PIT	FO 1119	"	↓	↓	↓
1123	CUT	POSS. SHALLOW FEATURE	FW 1124	"	1045 B	1045A	GN 16/11/18
1124	FILL	FILL OF SHALLOW FEATURE	FO 1123	"	"	"	↓
1125	CUT	POSS. SHALLOW FEATURE	FW 1126	"	1045D	1045C	↓
1126	FILL	FILL OF SHALLOW FEATURE	FO 1125	"	"	"	↓
<del>1127</del>	<del>CUT</del>	<del>CUT OF POSS SHALLOW FEATURE</del>	<del>FW 1128</del>	<del>"</del>	<del>1046A 1046B</del>	<del>1046B</del>	<del>AD 19.11.18</del>
<del>1128</del>	<del>FILL</del>	<del>FILL OF SHALLOW FEATURE</del>	<del>FO 1127</del>	<del>"</del>	<del>1046A 1046B</del>	<del>1046B</del>	<del>"</del>
1127	CUT	GRAVE CUT CREMATION	FW (1128)	"	1046 <sup>A</sup> <sub>C</sub>	1046 B	AD 19.11.18
1128	FILL	FILL OF GRAVE CUT	FO [1127]	"	1046 <sup>A</sup> <sub>C</sub>	1046B	"
1129	FILL	FILL OF URN IN [1127]		"	1046 <sup>A</sup> <sub>C</sub>	—	"
[1130]	CUT	CUT OF DITCH	FW (1131)	Area 1			SP 20.11.18
(1131)	FILL	FO DITCH	FO [1130]				
[1132]	CUT	CUT OF DITCH	FW (1133)				
(1133)	FILL	FO DITCH	FO [1132]				
[1134]	CUT	CUT OF PIT	FW (1135)				
(1135)	FILL	FO PIT	FO [1134]				
1136	CUT	CUT OF GULLY	FW (1137)	Area 1	1051B	1051A	SP 20/11/18
1137	FILL	secondary fill	FO <del>(1140)</del> [1136]	"	1051B	1051A	SP 20/11/18
1138	CUT	CURVILINEAR FEAT.	FW (1139)	"			AD 20.11.18
1139	FILL	FILL OF [1138]	FO [1138]	"			"
1140	CUT	Cut of relationship slot	FW (1137)	Area 1	—	—	SP 20/11/18
1141	CUT	cut of oval feature	FW (1142)	"			"
1142	FILL	Secondary fill	FO [1141]	"			"

Site Code: 205731

Site Name: DOVERIDGE MITIGATION

Number Sequence: 1143

Context no	Type	Interpretative category	Fill of/ Filled with	Site sub-division	Plans	Sections	Initials/date
1143	LAY	MADE GROUND	—	AREA 1			AD 21.11.18
[1144]	CUT	Cut of Posthole	FW (1145)	AREA 1			SEB 21.11.18
(1145)	FILL	Fill of Posthole	FO [1144]	↓			↓
#1146	Cut	Cut of pit	FW (1147)	Area 1/1054B		1054A	AD 21/11/18
1147	Fill	Fill of pit	FO [1146]				
1148	Cut	Cut of peg hole	FW (1149)				
1149	Fill	Fill of peg hole	FO [1148]				
[1150]	CUT	Cut of Posthole / Creman	FW (1151)	Area 1			
(1151)	FILL	Fill of Posthole / Creman	FO [1150]	↓			
[1152]	CUT	PIT	FW (1153)(1154)	↓	1058	1057	AD 21.11.18
(1153)	FILL	Fill of PIT	FO [1152]	↓	↓	↓	↓
(1154)	FILL	Fill of PIT	FO [1152]	↓	↓	↓	↓
1155	Deposit	Barrow deposit	—		—	1055	SP 21/11/18
1156	"	"	—		—	"	"
1157	"	"	—		—	"	"
1158	"	"	—		—	"	"
1159	"	"	—		—	"	"
1160	CUT	PIT	FW (1161)	"	1059B	1059A	AD 22.11.18
1161	FILL	FILL OF PIT	FO [1160]	"	"		"
(1162)	Fill	Secondary Fill	FO [1140]		—	—	SEB 29.11.18
1163	GROUP	OUTER RING DITCH					SEB 19.12.18
1164	GROUP	INNER RING DITCH					
1165	GROUP	TANGENTIAL LINEAR					
1166	GROUP	BARROW MATERIAL					

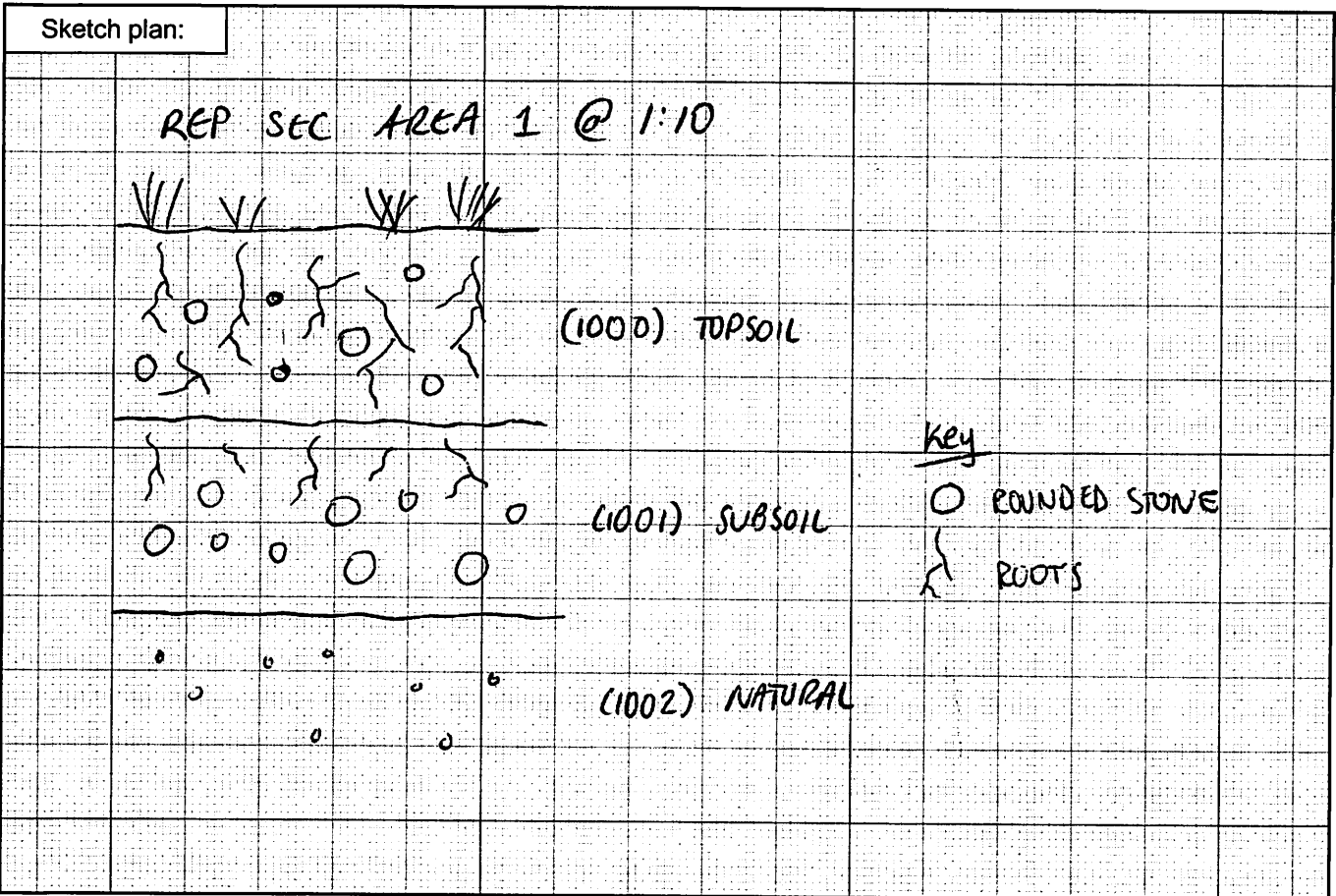


Site Code: 205751 Site Name: DOVERIDGE

Number Sequence:							
Context no	Type	Interpretative category	Fill of/ Filled with	Site sub-division	Plans	Sections	Initials/date
3000	LAYER	TOPSOIL		AREA 3			AFJ 31-10-08
3001	LAYER	SUBSOIL					
3002	LAYER	NATURAL					
3003	CUT	CUT OF PIT	(FW 3005, 3006, 3007, 3008)				
3004	FILL	FILL OF PIT	FO 3004				
3005	FILL	↓	↓	↓			↓
3006	FILL						
3007	FILL	↓	↓	↓			↓
3008	CUT	CUT OF POSTHOLE?	FW 3010	↓			↓
3009	FILL	FILL OF POSTHOLE	FO 3009	↓			↓
3010	FILL	FILL OF PIT	FO 3004	~			~
<del>3011</del>	<del>FILL</del>	<del>...</del>					
<del>3012</del>	<del>FILL</del>	<del>...</del>					
<del>3013</del>	<del>FILL</del>	<del>...</del>					

# Context Records

Site Code: 205731		Site Name: DOVERIDGE MITIGATION			
Site sub-division: AREA 1		Cut <input type="checkbox"/> Layer <input checked="" type="checkbox"/> Fill <input type="checkbox"/> (tick)		Context number: 1000	
Stratigraphically below: —		<b>Stratigraphic relationships</b> <div style="display: flex; justify-content: space-around; margin-top: 10px;"> <div style="border: 1px solid black; width: 40px; height: 20px;"></div> <div style="border: 1px solid black; width: 40px; height: 20px;"></div> <div style="border: 1px solid black; width: 40px; height: 20px;"></div> </div> <p style="margin-top: 10px;">This context = <span style="border: 1px solid black; padding: 2px 10px;">1000</span></p> <div style="display: flex; justify-content: space-around; margin-top: 10px;"> <div style="border: 1px solid black; width: 40px; height: 20px;"></div> <div style="border: 1px solid black; padding: 2px 10px;">1001</div> <div style="border: 1px solid black; width: 40px; height: 20px;"></div> </div>			
Stratigraphically above: 1001					
Cut by: /					
Fill of: /					
Filled with: /					
Cuts: /					
Component of: /					
Same as: /					
Orientation: /					
Shape in plan: /					
Base shape: /		Side slope: /			
Type of intervention: MITIGATION AREA					
Intervention dimensions:	Length (m): 20	Width (m): 20	Diameter (m):	Thick/depth (m): 0.59	
Feature dimensions:	Length (m): —	Width (m): —	Diameter (m):	Thick/depth (m): 0.26	
Soil colour: DARK GREYISH BROWN					
Textural class: SANDY LOAM					
Coarse components: UNCOMMON <10% ROUNDED STONES ABUNDANT ROOTING					
Archaeological components: —				Object nos:	
Additional description: TOPSOIL - FRIABLE, FAIRLY HOMOGENOUS				Samples:	
				/	
				/	
				/	
				/	
Plans: /		Sections: /		Photographs:	
		REP SEC ON REVERSE			
Interpretative category: TOPSOIL					
Interpretation (including relationship to other features): TOPSOIL COVERS ENTIRE SITE					
Recorded by: AD		Date: 24.10.18		Checked by:	
				Date:	



Additional discussion/interpretation:

Site Code: 205731 Site Name: DOVERIDGE MITIGATION

Site sub-division: AREA 1 Cut  Layer  Fill  (tick) Context number: 1001

Stratigraphically below: 1000	Stratigraphic relationships  [ ] 1000 [ ]  This context = 1001  [ ] 1002 [ ]
Stratigraphically above: 1002	
Cut by:	
Fill of:	
Filled with:	
Cuts:	
Component of:	
Same as:	
Orientation:	

Shape in plan: / Side shape: /  
Base shape: / Side slope: /

Type of intervention: MITIGATION AREA

Intervention dimensions:	Length (m): 20	Width (m): 20	Diameter (m):	Thick/depth (m): 0.59
Feature dimensions:	Length (m): /	Width (m): /	Diameter (m):	Thick/depth (m): 0.26-0.52

Soil colour: MID ORANGE BROWN

Textural class: SILTY SAND

Coarse components:  
UNCOMMON ROOTING IN TOP 10cm UNCOMMON ROUNDED STONE TOWARDS BOTTOM.

Archaeological components: / Object nos:

Additional description: FRABLE HETEROGENOUS WITH VARIOUS SIZE COMMON ROUND STONES APPROX 3cm-6cm IN SIZE. LIGHT ROOTING	Samples:
	/

Plans: /	Sections: REP SEC ON REVERSE (1000)	Photographs:
----------	-------------------------------------	--------------

Interpretative category: SUBSOIL

Interpretation (including relationship to other features):  
SUBSOIL - SAME ACROSS ALL SITE.

Recorded by: AD Date: 24.10.18 Checked by: Date:

Site Code: 205731		Site Name: DOVERIDGE MITIGATION			
Site sub-division: AREA 1		Cut <input type="checkbox"/> Layer <input checked="" type="checkbox"/> Fill <input type="checkbox"/> (tick)		Context number: 1002	
Stratigraphically below:		<b>Stratigraphic relationships</b> <div style="display: flex; justify-content: space-around; margin-top: 10px;"> <div style="border: 1px solid black; width: 40px; height: 20px;"></div> <div style="border: 1px solid black; width: 40px; height: 20px;"></div> <div style="border: 1px solid black; width: 40px; height: 20px;"></div> </div> This context = <span style="border: 1px solid black; padding: 2px 10px;">1002</span>  <div style="display: flex; justify-content: space-around; margin-top: 10px;"> <div style="border: 1px solid black; width: 40px; height: 20px;"></div> <div style="border: 1px solid black; width: 40px; height: 20px;"></div> <div style="border: 1px solid black; width: 40px; height: 20px;"></div> </div>			
Stratigraphically above: _____					
Cut by:					
Fill of:					
Filled with:					
Cuts:					
Component of:					
Same as:					
Orientation:					
Shape in plan: /					
Base shape: /		Side slope: /			
Type of intervention: MITIGATION AREA					
Intervention dimensions:	Length (m): 20	Width (m): 20	Diameter (m):	Thick/depth (m): 0.59	
Feature dimensions:	Length (m): _____	Width (m): _____	Diameter (m):	Thick/depth (m): 0.52 +	
Soil colour: MID-LIGHT GREY ORANGE					
Textural class: SILTY SAND					
Coarse components: COMMON ROUNDED STONES APPROX 2cm - 5cm IN SIZE					
Archaeological components: _____				Object nos:	
Additional description: NO ROOTING MODERATE COMPACTION				Samples:	
				/	
Plans: /		Sections: REP SEC ON REVERSE (1000)		Photographs:	
Interpretative category: NATURAL					
Interpretation (including relationship to other features): NATURAL GEOLOGY					

Recorded by: AD	Date: 24.10.18	Checked by:	Date:
-----------------	----------------	-------------	-------

Site Code: 205731	Site Name: DOVERIDGE MITIGATION
-------------------	---------------------------------

Site sub-division: AREA 1	Cut <input checked="" type="checkbox"/> Layer <input type="checkbox"/> Fill <input type="checkbox"/> (tick)	Context number: 1003
---------------------------	---	----------------------

Stratigraphically below: 1004	<b>Stratigraphic relationships</b>  <div style="display: flex; justify-content: space-around;"> <div style="border: 1px solid black; width: 40px; height: 20px;"></div> <div style="border: 1px solid black; width: 40px; height: 20px; text-align: center;">1004</div> <div style="border: 1px solid black; width: 40px; height: 20px;"></div> </div> This context = <span style="border: 1px solid black; padding: 2px 10px;">1003</span>  <div style="display: flex; justify-content: space-around;"> <div style="border: 1px solid black; width: 40px; height: 20px;"></div> <div style="border: 1px solid black; width: 40px; height: 20px; text-align: center;">1002</div> <div style="border: 1px solid black; width: 40px; height: 20px;"></div> </div>
Stratigraphically above: 1002	
Cut by:	
Fill of:	
Filled with: 1004	
Cuts: NATURAL	
Component of: 1163	
Same as: 1020, 1034, 1040, 1042, 1047, 1082, 1066, 1093, 1095	

Shape in plan: CURVILINEAR	Side shape: STRAIGHT / CONCAVE
----------------------------	--------------------------------

Base shape: IRREGULAR	Side slope: IRREGULAR
-----------------------	-----------------------

Type of intervention: 2M SLOT

Intervention dimensions:	Length (m): <del>2</del>	Width (m): 1.18+	Diameter (m):	Thick/depth (m): 0.15
Feature dimensions:	Length (m): 20+	Width (m): 1.18+	Diameter (m):	Thick/depth (m): 0.15

Soil colour:	/
Textural class:	
Coarse components:	
Archaeological components:	

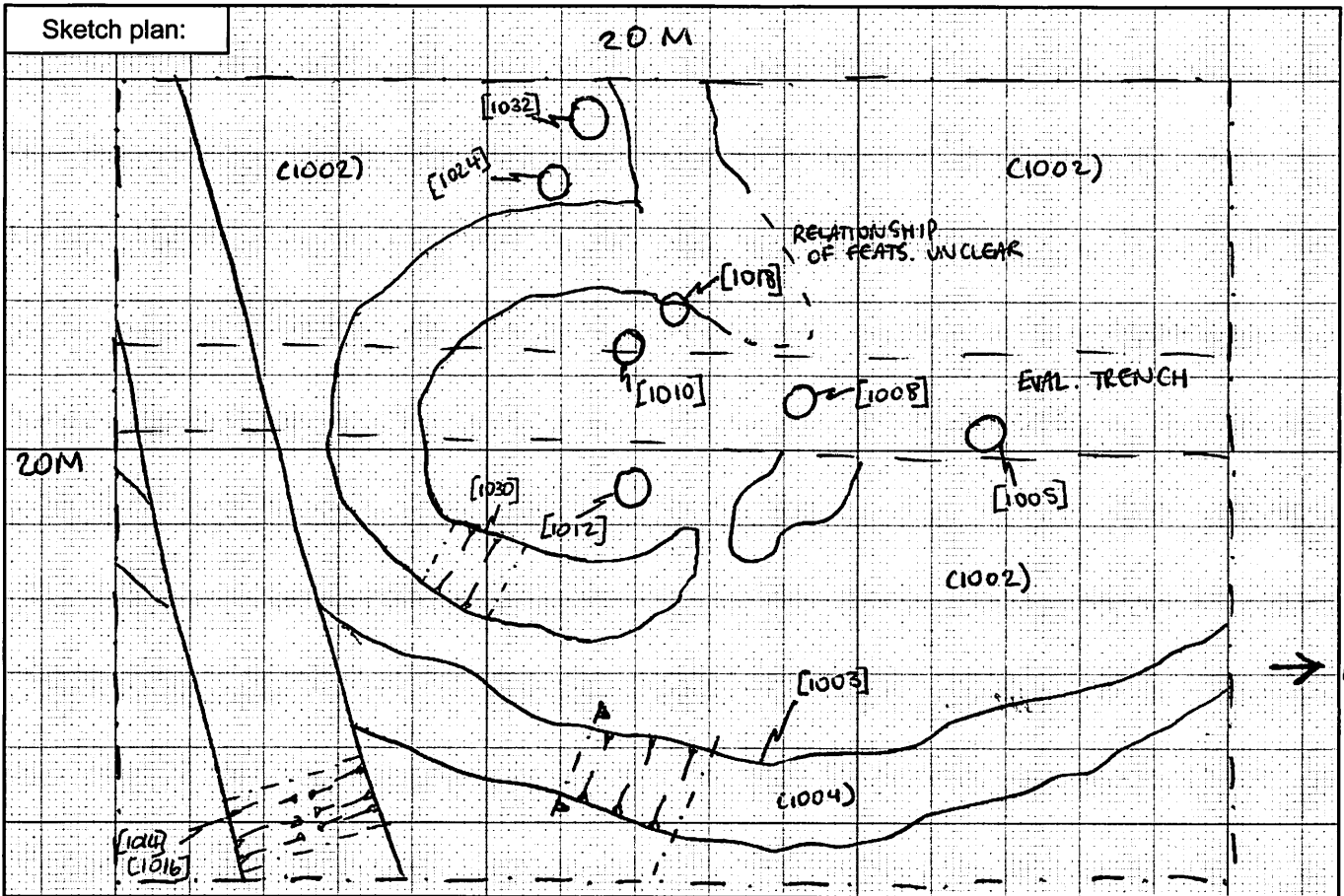
Additional description: SE EDGE OF WT IS QUITE SHALLOW - THIS IS THE OUTER EDGE OF FEATURE. NE EDGE OF WT IS MUCH STEEPER - THIS IS THE INNER EDGE OF FEATURE FAIRLY CLEAR WT WITH NATURAL 1 STONEY PRIABLE FILL (1004)	Samples: _____ _____ _____ _____ _____
---	---

Plans: 1000B	Sections: 1000A	Photographs: WAD84 100-0002-0005 B+W #1 2-3
--------------	-----------------	--

Interpretative category: POSSIBLE RING DITCH

Interpretation (including relationship to other features):  
 AREA TO BE EXTENDED TO CHASE / EXPOSE FULL EXTENT OF FEATURE AS IT CONTINUES INTO BOTH N + S LIMITS OF EXC. FEATURE IS CUT BY E-W RUNNING LINEAR FEATURE [ ]

Recorded by: AD	Date: 24.10.18	Checked by: JRB	Date: 2.11.18
-----------------	----------------	-----------------	---------------



Additional discussion/interpretation:

POTENTIALLY IS OUTER RING DITCH SURROUNDING A SMALLER RING DITCH UPON A RAISED PLATFORM WHERE BETWEEN 3-6 HUMAN CREMATIONS MAY HAVE TAKEN PLACE OR BEEN BURIED. LEADING TO A POTENTIAL BARROW - IRON AGE POTTERY HAS BEEN FOUND IN SMALLER INNER RING DITCH [1030].

FEATURE MAY EXTEND AND CONNECT FULL CIRCLE AROUND CREMATIONS - EXTENSION OF AREA TO INVESTIGATE THIS IS UNDERWAY 24/10/18.

Site Code: 205731	Site Name: DOVERIDGE MITIGATION
-------------------	---------------------------------

Site sub-division: AREA 1	Cut <input type="checkbox"/> Layer <input type="checkbox"/> Fill <input checked="" type="checkbox"/> (tick)	Context number: 1004
---------------------------	---	----------------------

Stratigraphically below: 1001	<b>Stratigraphic relationships</b>  <div style="display: flex; justify-content: space-around;"> <div style="border: 1px solid black; width: 40px; height: 20px;"></div> <div style="border: 1px solid black; width: 40px; height: 20px; text-align: center;">1001</div> <div style="border: 1px solid black; width: 40px; height: 20px;"></div> </div>  This context = <span style="border: 1px solid black; padding: 2px 10px;">1004</span>   <div style="display: flex; justify-content: space-around;"> <div style="border: 1px solid black; width: 40px; height: 20px;"></div> <div style="border: 1px solid black; width: 40px; height: 20px; text-align: center;">1003</div> <div style="border: 1px solid black; width: 40px; height: 20px;"></div> </div>
Stratigraphically above: 1003	
Cut by:	
Fill of: 1003	
Filled with: —	
Cuts: —	
Component of:	
Same as:	

Shape in plan: CURVILINEAR	Side shape: STRAIGHT/CONCAVE
----------------------------	------------------------------

Base shape: IRREGULAR	Side slope: IRREGULAR
-----------------------	-----------------------

Type of intervention: 2M SLOT

Intervention dimensions:	Length (m): <del>1.8</del> 2	Width (m): 1-1.18 +	Diameter (m):	Thick/depth (m): 0.15
--------------------------	------------------------------	---------------------	---------------	-----------------------

Feature dimensions:	Length (m): 2.0 +	Width (m): 1-1.18 +	Diameter (m):	Thick/depth (m): 0.15
---------------------	-------------------	---------------------	---------------	-----------------------

Soil colour: MID-LIGHT GREY BROWN

Textural class: SUTY SAND

Coarse components:  
COMMON ROUNDED STONES WITH LARGER STONES 3-5CM IN CENTRE OF DITCH.

Archaeological components:	Object nos:
----------------------------	-------------

Additional description: HETEROGENOUS SOME MIXING AT INTERFACE WITH NATURAL (1002) NO ROOTING VERY FRIABLE	Samples:      
---	----------------------------------

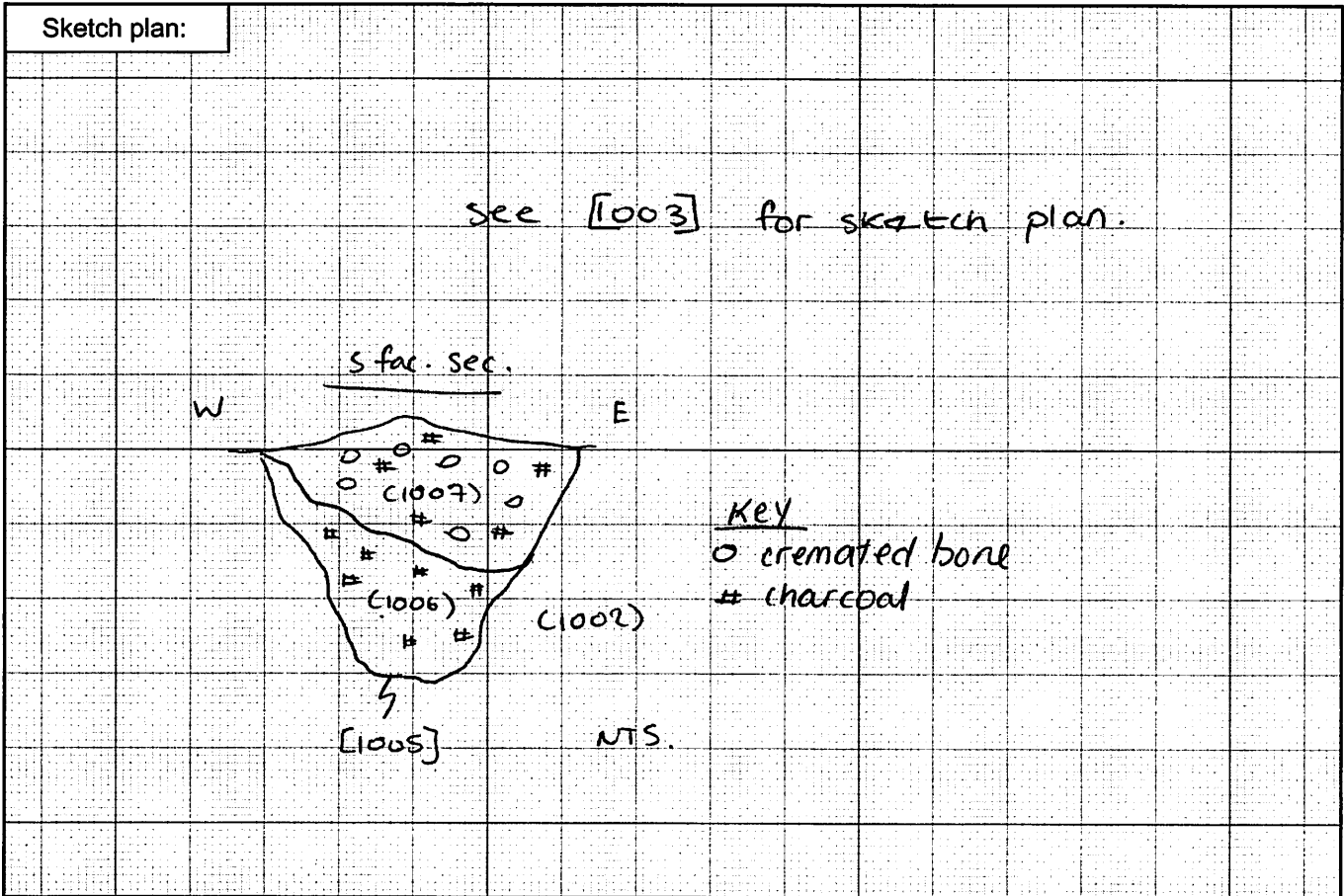
Plans: 1000B	Sections: 1000A	Photographs: WAD 84 100-0002-0005 BTW #1 2-3
--------------	-----------------	---

Interpretative category: SECONDARY FILL

Interpretation (including relationship to other features):  
 SECONDARY FILL OF CURVILINEAR DITCH CUT BY LATER LINEAR FEATURE [1016] + [1014].

Recorded by: AD	Date: 24.10.18	Checked by: JJB	Date: 2.11.18
-----------------	----------------	-----------------	---------------

Site Code: 205731		Site Name: DOVERIDGE MITIGATION			
Site sub-division: AREA 1		Cut <input checked="" type="checkbox"/> Layer <input type="checkbox"/> Fill <input type="checkbox"/> (tick)		Context number: 1005	
Stratigraphically below: 1006		<b>Stratigraphic relationships</b> <div style="display: flex; justify-content: space-around; align-items: center;"> <div style="border: 1px solid black; width: 40px; height: 40px; margin: 5px;"></div> <div style="border: 1px solid black; width: 40px; height: 40px; text-align: center; margin: 5px;">1006</div> <div style="border: 1px solid black; width: 40px; height: 40px; margin: 5px;"></div> </div> <div style="display: flex; justify-content: space-around; align-items: center;"> <span>This context =</span> <div style="border: 1px solid black; width: 40px; height: 40px; text-align: center; margin: 5px;">1005</div> </div> <div style="display: flex; justify-content: space-around; align-items: center;"> <div style="border: 1px solid black; width: 40px; height: 40px; margin: 5px;"></div> <div style="border: 1px solid black; width: 40px; height: 40px; text-align: center; margin: 5px;">1002</div> <div style="border: 1px solid black; width: 40px; height: 40px; margin: 5px;"></div> </div>			
Stratigraphically above: 1002					
Cut by: _____					
Fill of: _____					
Filled with: 1006, 1007					
Cuts: NATURAL					
Component of:					
Same as: 106 FROM EVAL					
Orientation: NA					
Shape in plan: DISCRETE SUBCIRCULAR			Side shape: CONCAVE		
Base shape: CONCAVE			Side slope: STEEP		
Type of intervention: QUADRANT					
Intervention dimensions:	Length (m): /	Width (m): /	Diameter (m): 0.38	Thick/depth (m): 0.29	
Feature dimensions:	Length (m): /	Width (m): /	Diameter (m): 0.38	Thick/depth (m): 0.29	
Soil colour:					
Textural class:					
Coarse components:					
Archaeological components:				Object nos:	
<b>Additional description:</b> GRAVE CUT FOR CREMATION 2 FILLS (1006) + (1007) FAIRLY REGULAR CUT WITH ROUGHLY SYMMETRICAL PROFILE. CLEAR CUT INTO NATURAL (1002)				<b>Samples:</b>	
				SS 1	
				^            ^ 2       -    5 v            v	
Plans:		Sections:		Photographs:	
1001B		1001A		WAD84 100-0006-0008	
				BTW #1 4-7	
Interpretative category: GRAVE CUT FOR CREMATION					
Interpretation (including relationship to other features): SMALL GRAVE CUT FOR CREMATION BURIAL. POSSIBLY UP TO 6 CREMATION PITS IN TOTAL WITHIN RING DITCH [1003]. THIS PIT IS OUTSIDE OF SMALLER INNER RING DITCH. [1030] PIT WAS PREVIOUSLY HALF SECTIONED DURING EVALUATION.					
Recorded by: AD		Date: 25.10.18		Checked by:	
				Date: 12.11.18	



Additional discussion/interpretation:

Site Code: 205731		Site Name: DOVERIDGE MITIGATION	
Site sub-division: AREA 1		Cut <input type="checkbox"/> Layer <input type="checkbox"/> Fill <input checked="" type="checkbox"/> (tick)	Context number: 1006
Stratigraphically below: 1007		<b>Stratigraphic relationships</b> <div style="display: flex; justify-content: space-around; align-items: center;"> <div style="border: 1px solid black; width: 40px; height: 40px; margin: 5px;"></div> <div style="border: 1px solid black; padding: 2px;">1007</div> <div style="border: 1px solid black; width: 40px; height: 40px; margin: 5px;"></div> </div> <div style="display: flex; justify-content: space-around; align-items: center;"> <span>This context =</span> <div style="border: 1px solid black; padding: 2px;">1006</div> </div> <div style="display: flex; justify-content: space-around; align-items: center;"> <div style="border: 1px solid black; width: 40px; height: 40px; margin: 5px;"></div> <div style="border: 1px solid black; padding: 2px;">1005</div> <div style="border: 1px solid black; width: 40px; height: 40px; margin: 5px;"></div> </div>	
Stratigraphically above: 1005			
Cut by: _____			
Fill of: 1005			
Filled with: _____			
Cuts: _____			
Component of: _____			
Same as: _____			
Orientation: NA			
Shape in plan: DISCRETE SUBCIRCULAR		Side shape: CONCAVE	
Base shape: CONCAVE		Side slope: STEEP	
Type of intervention: QUADRANT			
Intervention dimensions:	Length (m):	Width (m):	Diameter (m): 0.38 Thick/depth (m): 0.29
Feature dimensions:	Length (m):	Width (m):	Diameter (m): 0.38 Thick/depth (m): 0.29
Soil colour: MID ORANGE BROWN			
Textural class: SANDY			
Coarse components: UNCOMMON ROUNDED STONES APPROX 1cm-3cm UNSORTED COMMON 15% CHARCOAL, SOME CREMATED BONE POSS. FROM UPPER FILL (1007)			
Archaeological components: CREMATED BONE FRAGMENTS CHARCOAL		Object nos:	
<b>Additional description:</b> HOMOGENEOUS FILL EXCLUDING INCLUSIONS. FRIABLE NO ROOTING 1 of 2 FILLS of CREMATION PIT.			<b>Samples:</b>
			SS 1
			▲            ▲ 3       +     4 ▼            ▼
Plans:	Sections:	Photographs:	
1001B	1001A	WAD84-100-0006-0008	
		B+W #1 4-7	
Interpretative category: INITIAL INFILL - POSSIBLY PYRE DEBRIS			
Interpretation (including relationship to other features): POSSIBLE PYRE DEBRIS AS COMMON CHARCOAL PIECES.			

Recorded by: AD	Date: 25.10.18	Checked by:	Date: 12.11.18
-----------------	----------------	-------------	----------------

Site Code: 205731 Site Name: DOVERIDGE MITIGATION

Site sub-division: AREA 1 Cut  Layer  Fill  (tick) Context number: 1007

Stratigraphically below: 1001	<b>Stratigraphic relationships</b>  <div style="display: flex; justify-content: space-around;"> <div style="border: 1px solid black; width: 40px; height: 20px;"></div> <div style="border: 1px solid black; width: 40px; height: 20px; text-align: center;">1001</div> <div style="border: 1px solid black; width: 40px; height: 20px;"></div> </div> This context = <span style="border: 1px solid black; padding: 2px 10px;">1007</span>  <div style="display: flex; justify-content: space-around;"> <div style="border: 1px solid black; width: 40px; height: 20px;"></div> <div style="border: 1px solid black; width: 40px; height: 20px; text-align: center;">1006</div> <div style="border: 1px solid black; width: 40px; height: 20px;"></div> </div>
Stratigraphically above: 1006	
Cut by: _____	
Fill of: 1005	
Filled with: _____	
Cuts: _____	
Component of: _____	
Same as: _____	
Orientation: NA	

Shape in plan: DISCRETE SUBCIRCULAR Side shape: CONCAVE

Base shape: CONCAVE Side slope: STEEP

Type of intervention: QUADRANT

Intervention dimensions:	Length (m):	Width (m):	Diameter (m): 0.38	Thick/depth (m): 0.29
Feature dimensions:	Length (m):	Width (m):	Diameter (m): 0.38	Thick/depth (m): 0.14

Soil colour: MID GREY BROWN

Textural class: SANDY

Coarse components:  
 ABUNDANT CREMATED BONE FRAGMENTS RARE BOUNDED STONES UNSORTED ALL < 2cm  
 UNCOMMON CHARCOAL

Archaeological components: CREMATED BONE CHARCOAL Object nos:

Additional description: FRIABLE HOMOGENEOUS EXCLUDING INCLUSIONS NO ROOTING 2 of 2 fills WITHIN CT	Samples:
	SS 1
	$\wedge$ $\wedge$ 2                      +                      5
	V                      V

Plans:	Sections:	Photographs:
1001B	1001A	WAD 84 100-0006-0008 BSTW #1 4-7

Interpretative category: CREMATION REMAINS

Interpretation (including relationship to other features):  
 REMAINS OF CREMATION IN GRAVE - CREMATING DOES NOT APPEAR TO HAVE TAKEN PLACE INSITU - BURIAL.

Recorded by: AD Date: 25.10.18 Checked by: SRS Date: 12.11.18

Site Code: 205371 Site Name: DOVERIDGE MIT.

Site sub-division: Area 1 Cut  Layer  Fill  (tick) Context number: 1008

Stratigraphically below: 1009	<b>Stratigraphic relationships</b>  <div style="display: flex; justify-content: space-around;"> <div style="border: 1px solid black; width: 40px; height: 20px;"></div> <div style="border: 1px solid black; width: 40px; height: 20px; text-align: center;">1009</div> <div style="border: 1px solid black; width: 40px; height: 20px;"></div> </div> This context = <span style="border: 1px solid black; padding: 2px 10px;">1008</span>  <div style="display: flex; justify-content: space-around;"> <div style="border: 1px solid black; width: 40px; height: 20px;"></div> <div style="border: 1px solid black; width: 40px; height: 20px; text-align: center;">1106 <del>1009</del></div> <div style="border: 1px solid black; width: 40px; height: 20px;"></div> </div>
Stratigraphically above: <del>1009</del> 1106	
Cut by: /	
Fill of: /	
Filled with: 1009	
Cuts: <del>MADE GROUND</del> MADE GROUND (1106)	
Component of: /	

Same as: / 109 FROM EVAL

Orientation: NA

Shape in plan: DISCRETE SUBCIRCULAR Side shape: CONCAVE  
 Base shape: CONCAVE/PLAT Side slope: STEEP

Type of intervention: QUADRANT

Intervention dimensions:	Length (m):	Width (m):	Diameter (m): 0.41	Thick/depth (m): 0.19
Feature dimensions:	Length (m):	Width (m):	Diameter (m): 0.41	Thick/depth (m): 0.19

Soil colour:  
 Textural class:  
 Coarse components:  
 Archaeological components: / Object nos:

Additional description:  
 EARLY SYMMETRICAL CUT  
~~SOME MIXING WITH NATURAL AT THE INTERFACE.~~  
 CUTS INTO A LAYER OF MADE GROUND BUT IS NATURAL AT THE BASE OF THE CUT.  
 1 fill.  
 HALF SECTIONED IN EVALUATION - 100% NOW IN MITIGATION.

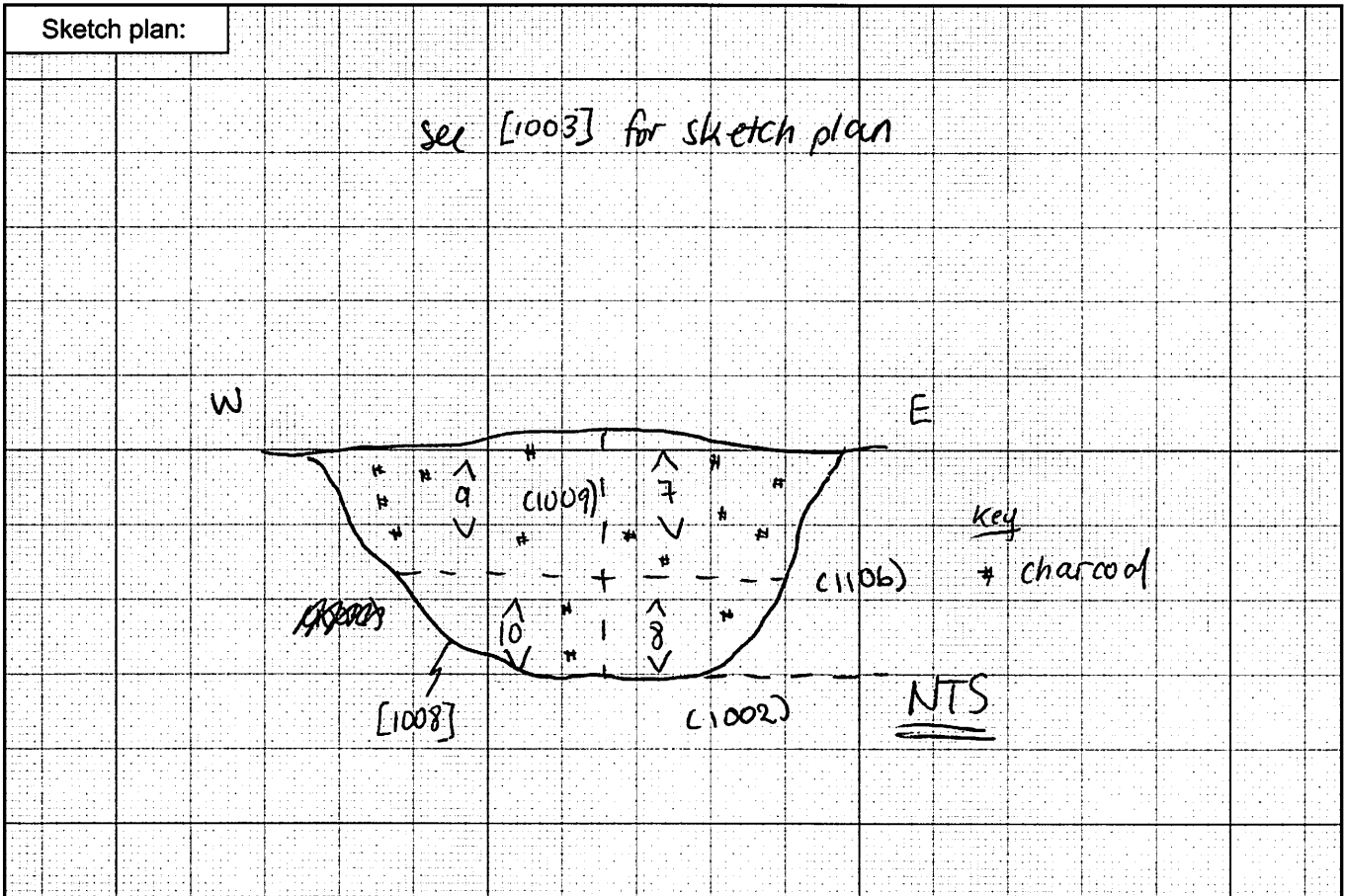
Samples:	
SS6	
^	^
7	- 10
v	v

Plans:	Sections:	Photographs:
1001D	1001C	WA084 100-0009-0011 B+w #1 9-10

Interpretative category: CREMATION BURIAL

Interpretation (including relationship to other features):  
 PIT DUG FOR BURIAL OF CREMATION REMAINS.  
 1 of potentially 6 in area 1. All are within a 21m diameter ring ditch [1003].

Recorded by: AD Date: 25.10.18 Checked by: JBB Date: 12.11.18



Additional discussion/interpretation:

Site Code: 205731 Site Name: DOVERIDGE M.T.

Site sub-division: AREA 1 Cut  Layer  Fill  (tick) Context number: 1009

Stratigraphically below: 1001	<b>Stratigraphic relationships</b>  <div style="display: flex; justify-content: space-around;"> <div style="border: 1px solid black; padding: 5px;">1001</div> <div style="border: 1px solid black; width: 40px; height: 20px;"></div> </div> This context = <span style="border: 1px solid black; padding: 2px 10px;">1009</span>  <div style="display: flex; justify-content: space-around;"> <div style="border: 1px solid black; width: 40px; height: 20px;"></div> <div style="border: 1px solid black; padding: 5px;">1008</div> <div style="border: 1px solid black; width: 40px; height: 20px;"></div> </div>
Stratigraphically above: 1008	
Cut by: —	
Fill of: 1008	
Filled with: —	
Cuts: —	
Component of: —	
Same as: —	
Orientation: DISCRETE SUBCIRCULAR	

Shape in plan: ↓ Side shape: CONCAVE

Base shape: CONCAVE / FLAT Side slope: STEEP

Type of intervention: QUADRANT

Intervention dimensions:	Length (m):	Width (m):	Diameter (m): 0.41	Thick/depth (m): 0.19
Feature dimensions:	Length (m):	Width (m):	Diameter (m): 0.41	Thick/depth (m): 0.19

Soil colour: MID ORANGE BROWN

Textural class: SANDY

Coarse components:  
 VERY COMMON 20% CHARCOAL RARE CREMATED BONE COMMON ROUND STONES 2cm-6cm MAINLY SORTED TOWARDS BOTTOM

Archaeological components: CREMATED BONE (SPARSE) CHARCOAL (V. COMMON)	Object nos:
---	-------------

Additional description: MODERATE COMPACTION NO ROOTING SPARSE CREMATED BONE FRAGMENTS IN 0.1m+ NE QUADRANT.	Samples:
	SS 6
	A - 10
	V V

Plans: 1001D	Sections: 1001C	Photographs: WAD84 100-0009-0011 BTW #1 9-10.
--------------	-----------------	--

Interpretative category: CREMATION BURIAL

Interpretation (including relationship to other features):  
 GRAVE CUT FILLED WITH REMAINS OF A CREMATION. ~~NO~~  
 NO INSITU BURNING IN AREA OUTSIDE OF GRAVE CUT.

Recorded by: AD Date: 25.10.18 Checked by:  Date: 12.11.18

Site Code: 205731 Site Name: DOWERIDGE MITIGATION

Site sub-division: AREA 1 Cut  Layer  Fill  (tick) Context number: 1010

Stratigraphically below: 1011	<b>Stratigraphic relationships</b> <div style="display: flex; justify-content: space-around; align-items: center;"> <div style="border: 1px solid black; width: 40px; height: 40px;"></div> <div style="border: 1px solid black; padding: 2px;">1011</div> <div style="border: 1px solid black; width: 40px; height: 40px;"></div> </div> This context = <span style="border: 1px solid black; padding: 2px;">1010</span>  <div style="display: flex; justify-content: space-around; align-items: center;"> <div style="border: 1px solid black; width: 40px; height: 40px;"></div> <div style="border: 1px solid black; padding: 2px;"><del>1011</del> (1106)</div> <div style="border: 1px solid black; width: 40px; height: 40px;"></div> </div>
Stratigraphically above: <del>1011</del> 1106	
Cut by: /	
Fill of: /	
Filled with: 1011	
Cuts: <del>NATURAL</del> MADEGROUND (1106)	
Component of: /	
Same as: / DGC IN QUAL AS 111	
Orientation: NA	

Shape in plan: DISCRETE SUBCIRCULAR Side shape: CONCAVE

Base shape: FLAT Side slope: STEEP

Type of intervention: QUADRANT

Intervention dimensions:	Length (m):	Width (m):	Diameter (m): 0.35	Thick/depth (m): 0.17
Feature dimensions:	Length (m):	Width (m):	Diameter (m): 0.35	Thick/depth (m): 0.17

Soil colour: /

Textural class: /

Coarse components: /

Archaeological components: / Object nos: /

Additional description: FAIRLY SYMMETRICAL IN PROFILE WEAR WT - NOT MUCH, IF ANY, MIXING AT INTERFACE HALFSECTIONED DURING EVALUATION ∴ REMAINING HALF QUADRANTED AND 100% SAMPLED. CUTS A LAYER OF MADEGROUND (1106).	Samples:
	SS 11
	A A 12 13
	V V

Plans:	Sections:	Photographs:
1001F	1001E	WAD84 100-0012-0014 BTW #1 11-13

Interpretative category: GRAVE WT

Interpretation (including relationship to other features):  
 GRAVE WT FOR CREMATION BURIAL. ONE OF UP TO 6 POSSIBLE  
 CREMATIONS ALL LOCATED WITHIN A ~21M DIAMETER RING [1003]  
 DITCH. THIS PIT IS ALSO WITHIN A SMALLER INNER INCOMPLETE RING DITCH

Recorded by: AD Date: 26.10.18 Checked by: SB Date: 26.11.18 [1030]

Site Code: 205731 Site Name: DOVERIDGE MITIGATION

Site sub-division: AREA 1 Cut  Layer  Fill  (tick) Context number: 1011

Stratigraphically below: 1001	<b>Stratigraphic relationships</b>  <div style="display: flex; justify-content: space-around;"> <div style="border: 1px solid black; width: 40px; height: 20px;"></div> <div style="border: 1px solid black; width: 40px; height: 20px; text-align: center;">1001</div> <div style="border: 1px solid black; width: 40px; height: 20px;"></div> </div> This context = <span style="border: 1px solid black; padding: 2px 10px;">1011</span>  <div style="display: flex; justify-content: space-around;"> <div style="border: 1px solid black; width: 40px; height: 20px;"></div> <div style="border: 1px solid black; width: 40px; height: 20px; text-align: center;">1010</div> <div style="border: 1px solid black; width: 40px; height: 20px;"></div> </div>
Stratigraphically above: 1010	
Cut by: /	
Fill of: 1010	
Filled with: /	
Cuts: /	
Component of: /	
Same as: /	
Orientation: NA	

Shape in plan: DISCRETE SUBCIRCULAR Side shape: CONCAVE

Base shape: FLAT Side slope: STEEP

Type of intervention: QUADRANT

Intervention dimensions:	Length (m):	Width (m):	Diameter (m): 0.35	Thick/depth (m): 0.17
Feature dimensions:	Length (m):	Width (m):	Diameter (m): 0.35	Thick/depth (m): 0.17

Soil colour: MID BROWN

Textural class: SANDY

Coarse components: VERY COMMON CHARCOAL ~5% ROUNDED STONES TOWARDS BASE OF CUT SPARSE CREMATED BONE TOWARDS BOTTOM OF PIT.

Archaeological components: CREMATED BONE CHARCOAL. Object nos:

Additional description: FRIABLE FAIRLY HOMOGENEOUS NO ROOTING CREMATED BONE FRAGMENTS SORTED MORE TOWARDS THE EAST OF THE GRAVE CUT.	Samples:
	SS 11
	^ 12      ^ 13 v      v

Plans: 1001F	Sections: 1001E	Photographs: WAD84100-0012-0014 BTW #1 11-13
--------------	-----------------	---

Interpretative category: CREMATION FILL OF GRAVE CUT.

Interpretation (including relationship to other features):  
 CREMATION FILL OF GRAVE CUT - BURNING DOES NOT APPEAR TO BE INSITU - (1011) DEPOSITED INTO INTENTIONALLY DIG GRAVE CUT.

Recorded by: AD Date: 26.10.18 Checked by: SDB Date: 26.11.18

Site Code: 205731	Site Name: DOVERIDGE MITIGATION
-------------------	---------------------------------

Site sub-division: AREA 1	Cut <input checked="" type="checkbox"/> Layer <input type="checkbox"/> Fill <input type="checkbox"/> (tick)	Context number: 1012
---------------------------	---	----------------------

Stratigraphically below: 1063	<b>Stratigraphic relationships</b>  <div style="display: flex; justify-content: space-around; align-items: center;"> <div style="border: 1px solid black; width: 40px; height: 40px; margin: 5px;"></div> <div style="border: 1px solid black; padding: 2px;">(1013)</div> <div style="border: 1px solid black; width: 40px; height: 40px; margin: 5px;"></div> </div> <div style="text-align: center; margin: 5px 0;">1</div> <div style="display: flex; justify-content: center; align-items: center; margin: 5px 0;"> <span style="margin-right: 5px;">This context =</span> <div style="border: 1px solid black; padding: 2px;">(1012)</div> </div> <div style="text-align: center; margin: 5px 0;">1</div> <div style="display: flex; justify-content: space-around; align-items: center;"> <div style="border: 1px solid black; width: 40px; height: 40px; margin: 5px;"></div> <div style="border: 1px solid black; padding: 2px;">(1106)</div> <div style="border: 1px solid black; width: 40px; height: 40px; margin: 5px;"></div> </div> <div style="text-align: center; margin: 5px 0;"><del>1002</del></div>
Stratigraphically above: <del>1002</del> 1106	
Cut by: _____	
Fill of: _____	
Filled with: 1013	
Cuts: <del>1106</del> 1106	
Component of: _____	
Same as: _____	
Orientation: NA	

Shape in plan: DISCRETE SUBCIRCULAR	Side shape: Straight
Base shape: IRREGULAR	Side slope: very steep.

Type of intervention: QUADRANT				
Intervention dimensions:	Length (m):	Width (m):	Diameter (m): 0.33	Thick/depth (m): 0.23
Feature dimensions:	Length (m):	Width (m):	Diameter (m): 0.33	Thick/depth (m): 0.23

Soil colour:	/
Textural class:	
Coarse components:	
Archaeological components:	
Object nos:	

Additional description: W edge of cut is almost vertical whereas E edge is slightly concave - however many rounded stones right at the interface of <del>the natural</del> (1106) and cut.  CUTS LAYER OF MADE GROUND (1106).	Samples: SS 14 ^            ^ 15 - 24 v            v
--	--

Plans: 1002A 1002C	Sections: 1002B	Photographs: WADB4 100-0015, 0021-0022 B+W #1 14, 16.
--------------------	-----------------	---

Interpretative category: CREMATION RELATED PIT.

Interpretation (including relationship to other features):  
 POSSIBLE CREMATION BURIAL - FILL HAS HIGH QUANTITY OF CHARCOAL HOWEVER NO VISIBLE TRACES OF BONE.  
 1 of POSSIBLY 6 CREMATION PITS WITHIN RING DITCH [1003] WHICH ~~DOES NOT~~ P.T.O

Recorded by: AD	Date: 29.10.18	Checked by: DB	Date: 12.11.18
-----------------	----------------	----------------	----------------

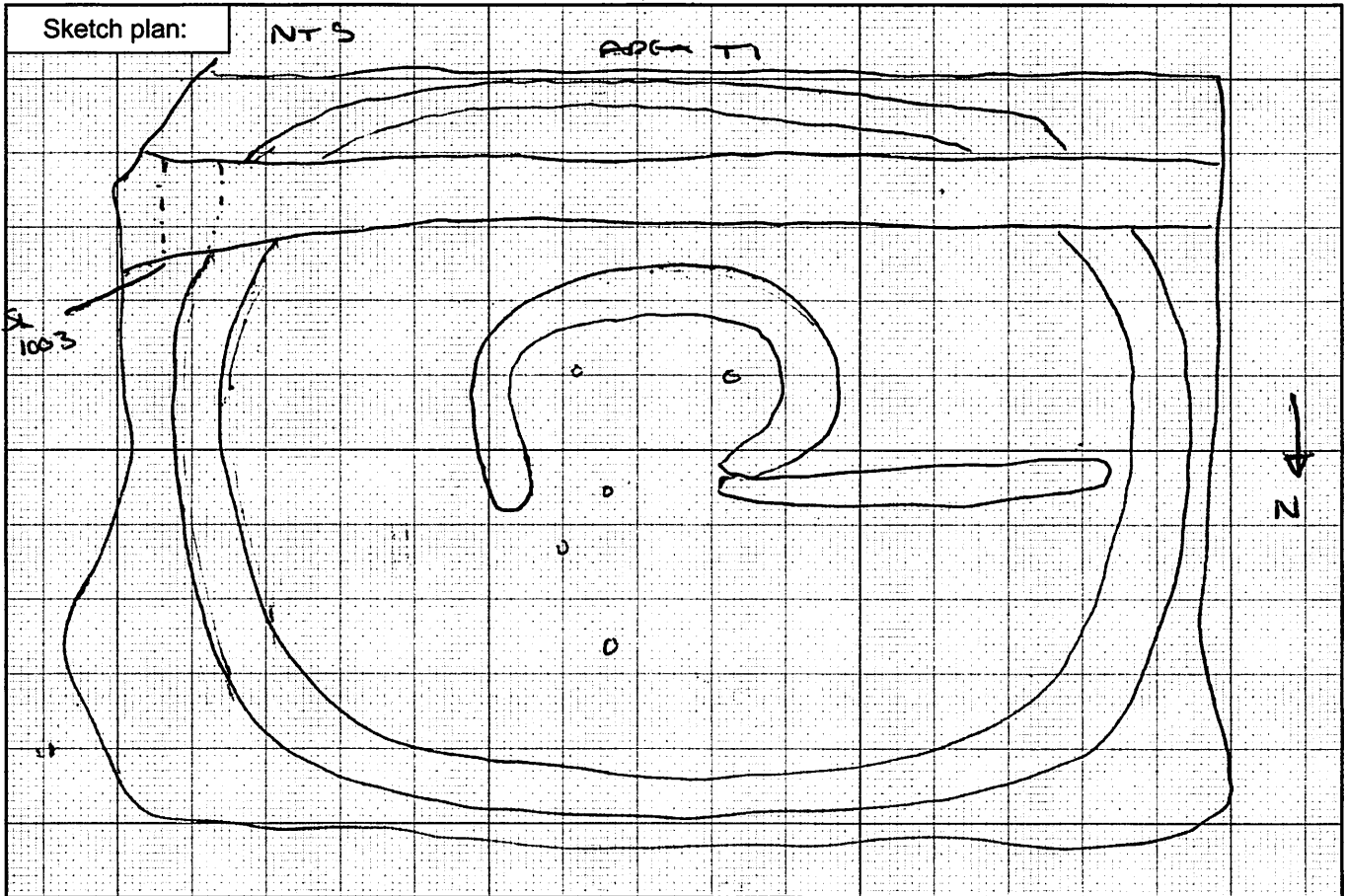


Site Code: 205731		Site Name: DOVERIDGE MITIGATION			
Site sub-division: AREA 1		Cut <input type="checkbox"/>	Layer <input type="checkbox"/>	Fill <input checked="" type="checkbox"/> (tick)	Context number: 1013
Stratigraphically below: 1001			<b>Stratigraphic relationships</b> <div style="display: flex; justify-content: space-around; align-items: center;"> <div style="border: 1px solid black; width: 40px; height: 20px;"></div> <div style="border: 1px solid black; padding: 2px;">1001</div> <div style="border: 1px solid black; width: 40px; height: 20px;"></div> </div> This context = <span style="border: 1px solid black; padding: 2px;">1013</span>  <div style="display: flex; justify-content: space-around; align-items: center;"> <div style="border: 1px solid black; width: 40px; height: 20px;"></div> <div style="border: 1px solid black; padding: 2px;"><del>1001</del> 1012</div> <div style="border: 1px solid black; width: 40px; height: 20px;"></div> </div>		
Stratigraphically above: 1012					
Cut by: _____					
Fill of: 1012					
Filled with: _____					
Cuts: _____					
Component of: _____					
Same as: _____					
Orientation: NA					
Shape in plan: DISCRETE SUBCIRCULAR			Side shape: STRAIGHT		
Base shape: IRREGULAR			Side slope: VERY STEEP		
Type of intervention: QUADRANT					
Intervention dimensions:	Length (m):	Width (m):	Diameter (m): 0.33	Thick/depth (m): 0.23	
Feature dimensions:	Length (m):	Width (m):	Diameter (m): 0.33	Thick/depth (m): 0.23	
Soil colour: MID BROWN					
Textural class: STALDY					
Coarse components: ABUNDANT CHARCOAL THROUGHOUT UNCOMMON ROUNDED STONES 2-6cm IN SIZE.					
Archaeological components: CHARCOAL				Object nos:	
<b>Additional description:</b> CHARCOAL RICH  BURNING DOESNT APPEAR TO BE INSITU AS NOTHING IN VICINITY IS HEAT AFFECTED WITHIN THE PIT.  MODERATE /FRIABLE NO ROOTING FAIRLY HOMOGENOUS				Samples:	
				SS 14	
				<div style="display: flex; justify-content: space-around;"> <span>△</span> <span>△</span> </div> 15 - 24	
				<div style="display: flex; justify-content: space-around;"> <span>∨</span> <span>∨</span> </div>	
Plans:		Sections:		Photographs:	
1002A 1002C		1002B		WAD84 100-0015, 0021-0022 BTW# 14, 16	
Interpretative category: CREMATION DEPOSIT					
<b>Interpretation (including relationship to other features):</b> CREMATION RELATED DELIBERATE INFILLING OF GRAVE/PIT [1012] QUADRANTED AND SAMPLED AS CREMATION BURIAL.					

Recorded by: AD Date: 29.10.18

Checked by: SBS Date:

Site Code: 205731		Site Name: DOWERIDGE			
Site sub-division: T1		Cut <input checked="" type="checkbox"/> Layer <input type="checkbox"/> Fill <input type="checkbox"/> (tick)		Context number: [1014]	
Stratigraphically below: (1015)		<b>Stratigraphic relationships</b> <div style="display: flex; justify-content: space-around; align-items: center;"> <div style="border: 1px solid black; width: 40px; height: 40px; margin: 5px;"></div> <div style="border: 1px solid black; padding: 2px;">(1015)</div> <div style="border: 1px solid black; width: 40px; height: 40px; margin: 5px;"></div> </div> <div style="display: flex; justify-content: space-around; align-items: center;"> <span>This context =</span> <div style="border: 1px solid black; padding: 2px;">[1014]</div> </div> <div style="display: flex; justify-content: space-around; align-items: center;"> <div style="border: 1px solid black; width: 40px; height: 40px; margin: 5px;"></div> <div style="border: 1px solid black; padding: 2px;">(1017)</div> <div style="border: 1px solid black; width: 40px; height: 40px; margin: 5px;"></div> </div>			
Stratigraphically above: <del>(1017)</del> (1017)					
Cut by:					
Fill of:					
Filled with: (1015)					
Cuts: (1017)					
Component of:					
Same as:					
Orientation: EW VEERING SHORTLY TO NW					
Shape in plan: LINEAR		Side shape: Concave			
Base shape: U SHAPED		Side slope: Moderate			
Type of intervention: 1.2m SLOT					
Intervention dimensions:	Length (m): 1.2m	Width (m): 2m	Diameter (m):	Thick/depth (m): 0.48m	
Feature dimensions:	Length (m): 20m ±	Width (m): 1.2 to 2m	Diameter (m):	Thick/depth (m): 0.40m	
Soil colour: LIGHT GRAYISH BROWN					
Textural class: SANDY SILT					
Coarse components: Occasional cobbles up to 60mm - 30mm subrounded coarse subrounded gravel + fine gravel up to 30mm					
Archaeological components: Dorrery Ash Bone, Pipe stem		Object nos:			
<b>Additional description:</b> 1x Secondary Fill Recut of Ditch with alignment recharging shortly to NW. Possibly same as DITCH AREA 2			<b>Samples:</b>		
Plans:	Sections:	Photographs: WA084			
1004	1003	100-016-020			
		BSW SID #15 F1			
Interpretative category: DITCH RECUT					
Interpretation (including relationship to other features):		DRAINAGE channel of leading down to woods Pond to west. This is a Recut with the direction changing shortly. Probably have POST MED			
Recorded by: SQB		Date: 29.10.18		Checked by: SQB	
				Date: 12.11.18	



Additional discussion/interpretation:

Blank area for additional discussion/interpretation.

Site Code: 205731		Site Name: DOVERIDGE		
Site sub-division: T1		Cut <input type="checkbox"/> Layer <input type="checkbox"/> Fill <input checked="" type="checkbox"/> (tick)		Context number: (1015)
Stratigraphically below: (1002)		<b>Stratigraphic relationships</b> <div style="display: flex; justify-content: space-around; align-items: center;"> <div style="border: 1px solid black; width: 40px; height: 20px;"></div> <div style="border: 1px solid black; padding: 2px;">(1002)</div> <div style="border: 1px solid black; width: 40px; height: 20px;"></div> </div> This context = <span style="border: 1px solid black; padding: 2px;">(1015)</span>  <div style="display: flex; justify-content: space-around; align-items: center;"> <div style="border: 1px solid black; width: 40px; height: 20px;"></div> <div style="border: 1px solid black; padding: 2px;">[1014]</div> <div style="border: 1px solid black; width: 40px; height: 20px;"></div> </div>		
Stratigraphically above: [1014]				
Cut by:				
Fill of: [1014]				
Filled with:				
Cuts:				
Component of:				
Same as:				
Orientation: EW				
Shape in plan: LINEAR		Side shape:		
Base shape:		Side slope:		
Type of intervention: 1.2 m slot				
Intervention dimensions:	Length (m): 1.2m	Width (m): 2m	Diameter (m):	Thick/depth (m): 0.48m
Feature dimensions:	Length (m): 20m	Width (m): 1.2 to 2m	Diameter (m):	Thick/depth (m): 0.40m
Soil colour: LIGHT GRAYISH BROWN				
Textural class: SANDY SILT				
Coarse components: Occasional cobbles up to 60mm subrounded common subrounded gravel + fine gravel up to 30mm				
Archaeological components: Pottery, Animal Bone, Pipe stems			Object nos:	
Additional description: Secondary fill with abundant Post Med pottery of Ditch Recut moderate Compaction Boundary somewhat diffuse			Samples:	
Plans:	Sections:	Photographs: WAD 84		
1004	1003	100-016-020		
		BSWS 310F+1 #15		
Interpretative category: Secondary fill				
Interpretation (including relationship to other features): Ditch Recut Secondary fill more than Pottery etc than earlier fill of (1017)				
Recorded by: SRB		Date: 29.10.18		Checked by: DRB
				Date: 12.11.18

Site Code: 205731		Site Name: DOVERIDGE			
Site sub-division: T1		Cut <input checked="" type="checkbox"/> Layer <input type="checkbox"/> Fill <input type="checkbox"/> (tick)		Context number: [1016]	
Stratigraphically below: (1017)		<b>Stratigraphic relationships</b> <div style="display: flex; justify-content: space-around; align-items: center;"> <div style="border: 1px solid black; width: 40px; height: 20px;"></div> <div style="border: 1px solid black; padding: 2px;">(1017)</div> <div style="border: 1px solid black; width: 40px; height: 20px;"></div> </div> This context = <span style="border: 1px solid black; padding: 2px;">[1016]</span>  <div style="display: flex; justify-content: space-around; align-items: center;"> <div style="border: 1px solid black; width: 40px; height: 20px;"></div> <div style="border: 1px solid black; padding: 2px;">(1003)</div> <div style="border: 1px solid black; width: 40px; height: 20px;"></div> </div>			
Stratigraphically above: (1003)					
Cut by:					
Fill of:					
Filled with: (1017)					
Cuts: (1003)					
Component of:					
Same as:					
Orientation: EW					
Shape in plan: LINEAR			Side shape: CONVEX		
Base shape: UNSHAPED			Side slope: MESHATE		
Type of intervention: 1.2 - DIRT					
Intervention dimensions:	Length (m): 1.2m	Width (m): 2m	Diameter (m):	Thick/depth (m): 0.48m	
Feature dimensions:	Length (m): 20m	Width (m): 1.2 to 2m	Diameter (m):	Thick/depth (m): 0.48m	
Soil colour:					
Textural class:					
Coarse components:					
Archaeological components:				Object nos:	
Additional description: CLT of DIRT [1016] WITH IX Secondary fill Recut by [1014] LEADS Down hill to WEST to Pond Possibly same DIRT AS in T2				Samples:	
Plans:		Sections:		Photographs: W4084	
1004		1003		100_016-020	
				B&W SID F&I #15	
Interpretative category: DIRT Recut					
Interpretation (including relationship to other features): Drainage DIRT possibly a LEAT?					
Recorded by: SLB		Date: 29.10.18		Checked by: [Signature]	
				Date: 12.11.18	

Site Code: 205731		Site Name: DOVERIDGE			
Site sub-division: T1		Cut <input type="checkbox"/> Layer <input type="checkbox"/> Fill <input checked="" type="checkbox"/> (tick)		Context number: (1017)	
Stratigraphically below: [1014]		<b>Stratigraphic relationships</b> <div style="display: flex; justify-content: space-around; align-items: center;"> <div style="border: 1px solid black; width: 40px; height: 40px;"></div> <div style="border: 1px solid black; padding: 2px;">[1014]</div> <div style="border: 1px solid black; width: 40px; height: 40px;"></div> </div> This context = <span style="border: 1px solid black; padding: 2px;">(1017)</span>  <div style="display: flex; justify-content: space-around; align-items: center;"> <div style="border: 1px solid black; width: 40px; height: 40px;"></div> <div style="border: 1px solid black; padding: 2px;">[1016]</div> <div style="border: 1px solid black; width: 40px; height: 40px;"></div> </div>			
Stratigraphically above: [1016]					
Cut by: [1014]					
Fill of: [1016]					
Filled with:					
Cuts: <del>1014</del>					
Component of:					
Same as:					
Orientation: EW					
Shape in plan:			Side shape:		
Base shape:			Side slope:		
Type of intervention: 1.2m Slot					
Intervention dimensions:	Length (m): 1.2m	Width (m): 2m	Diameter (m):	Thick/depth (m): 0.45m	
Feature dimensions:	Length (m): 20m+	Width (m): 1.2 to 2m	Diameter (m):	Thick/depth (m): 0.48m	
Soil colour: MID GRAYISH BROWN					
Textural class: SANDY SILT					
Coarse components: Common cobbles subrounded 50 to 70mm Common subrounded gravel 20-30mm					
Archaeological components: Pottery + pipe stem				Object nos:	
<b>Additional description:</b> massive compact fine gravel at base Boundary clear More large stones than (1015)					<b>Samples:</b>
Plans:		Sections:		Photographs: WASH	
1004		1003		100-016-020	
				ROW SID F#1 #15	
Interpretative category: <del>Ditch</del> Ditch Secondary fill					
Interpretation (including relationship to other features): <del>Ditch for drainage or fossil</del> Secondary fill of Ditch					
Recorded by: SBB		Date: 29.10.18		Checked by: SBB	
				Date: 12.11.18	

Site Code: 205731		Site Name: DOVERIDGE MITIGATION			
Site sub-division: AREA 1		Cut <input checked="" type="checkbox"/> Layer <input type="checkbox"/> Fill <input type="checkbox"/> (tick)		Context number: 1018	
Stratigraphically below: 1019		<b>Stratigraphic relationships</b> <div style="display: flex; justify-content: space-around; align-items: center;"> <div style="border: 1px solid black; width: 40px; height: 20px;"></div> <div style="border: 1px solid black; padding: 2px;">1019</div> <div style="border: 1px solid black; width: 40px; height: 20px;"></div> </div> This context = <span style="border: 1px solid black; padding: 2px;">1018</span>  <div style="display: flex; justify-content: space-around; align-items: center;"> <div style="border: 1px solid black; width: 40px; height: 20px;"></div> <div style="border: 1px solid black; padding: 2px;">1002</div> <div style="border: 1px solid black; width: 40px; height: 20px;"></div> </div>			
Stratigraphically above: 1002					
Cut by: _____					
Fill of: _____					
Filled with: 1019					
Cuts: NATURAL					
Component of: _____					
Same as: _____					
Orientation: NA					
Shape in plan: DISCRETE SUBCIRCULAR			Side shape: STRAIGHT/CONCAVE		
Base shape: CONCAVE			Side slope: STEEP		
Type of intervention: QUADRANT					
Intervention dimensions:	Length (m):	Width (m):	Diameter (m): 0.28	Thick/depth (m): 0.21	
Feature dimensions:	Length (m):	Width (m):	Diameter (m): 0.28	Thick/depth (m): 0.21	
Soil colour:					
Textural class:					
Coarse components:					
Archaeological components:				Object nos:	
Additional description: FAIRLY SYMMETRICAL CUT CLEAR CUT WITH NATURAL.				Samples:	
				SS25	
				$\wedge$ - $\wedge$ 26 - 33 $\vee$ $\vee$	
Plans:		Sections:		Photographs:	
1005 A / C		1005 B		WAD 84 100-0023-0026	
				B+W #1 17-19	
Interpretative category: CREMATION GRAVE					
Interpretation (including relationship to other features): GRAVE CUT FOR BURIAL OF CREMATED REMAINS. CUT IS WITHIN RING DITCH [1003] AND INNER RING DITCH [1030] + MAY BE PART OF A BARROW. 1 of poss. 6 within [1003].					
Recorded by: AD		Date: 29.10.18		Checked by: SRS	
				Date: 12.11.18	

Site Code: 205731 Site Name: DOVERIDGE MITIGATION

Site sub-division: AREA 1 Cut  Layer  Fill  (tick) Context number: 1019

Stratigraphically below: 1001	Stratigraphic relationships  [ ] 1001 [ ]  This context = 1019  [ ] 1018 [ ]
Stratigraphically above: 1018	
Cut by: _____	
Fill of: 1018	
Filled with: _____	
Cuts: _____	
Component of: _____	
Same as: _____	
Orientation: NA	

Shape in plan: DISCRETE SUBCIRCULAR Side shape: STRAIGHT/CONCAVE

Base shape: CONCAVE Side slope: STEEP

Type of intervention: QUADRANT

Intervention dimensions:	Length (m):	Width (m):	Diameter (m): 0.28	Thick/depth (m): 0.21
--------------------------	-------------	------------	--------------------	-----------------------

Feature dimensions:	Length (m):	Width (m):	Diameter (m): 0.28	Thick/depth (m): 0.21
---------------------	-------------	------------	--------------------	-----------------------

Soil colour: MID BROWN

Textural class: SANDY

Coarse components:  
UNCOMMON ROUNDED STONES UNSORTED ABUNDANT CHARCOAL THROUGHOUT.

Archaeological components: \_\_\_\_\_ Object nos:

Additional description: FRIABLE NO ROOTING HETEROGENEOUS - SOME PALER BROWN PATCHES.	Samples:
	SS 25
	A - A 26 - 33
	V V

Plans:	Sections:	Photographs:
1005 A/C	1005 B	WAD84 100- <del>0023</del> -0026 BTW #1 17.19

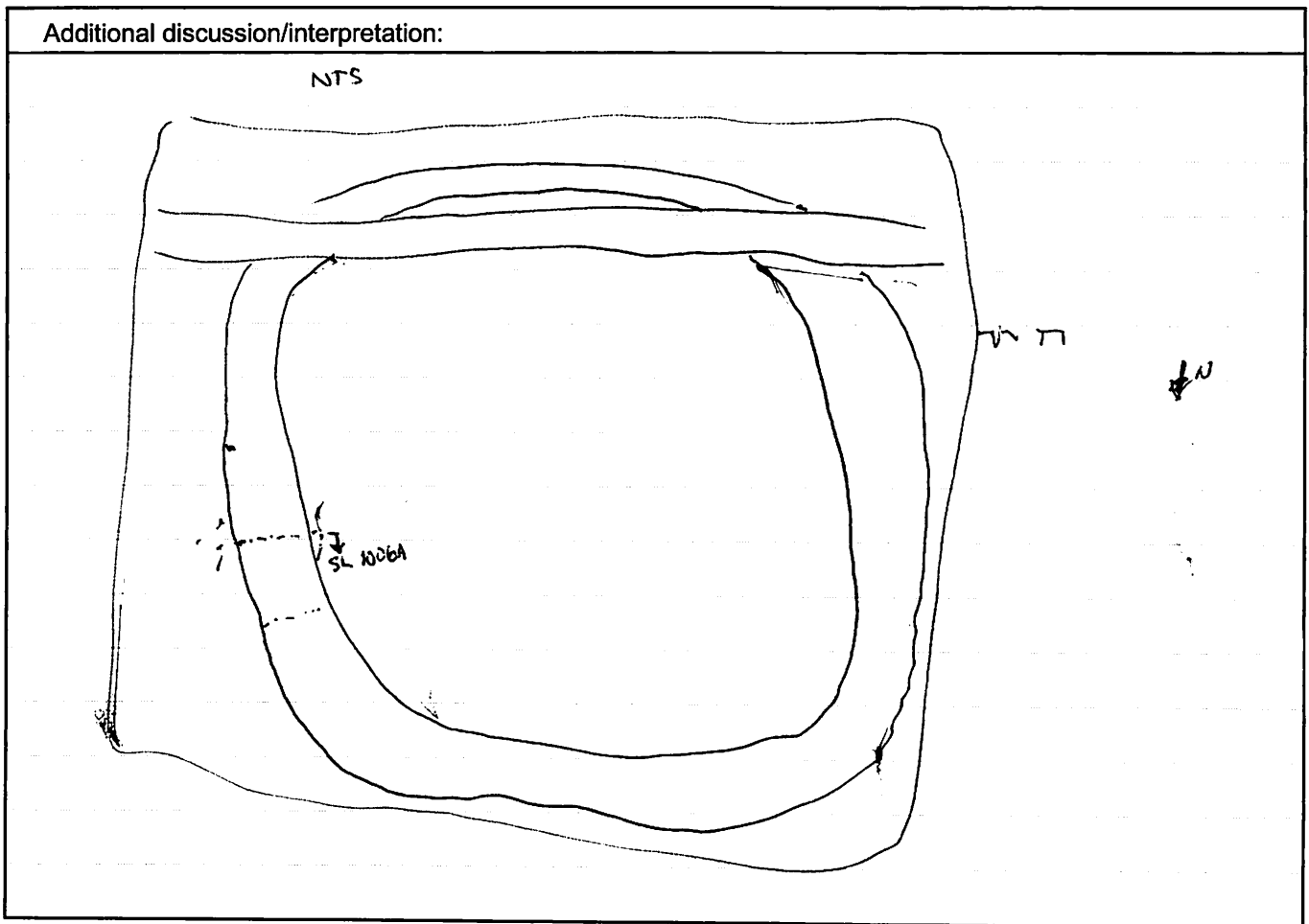
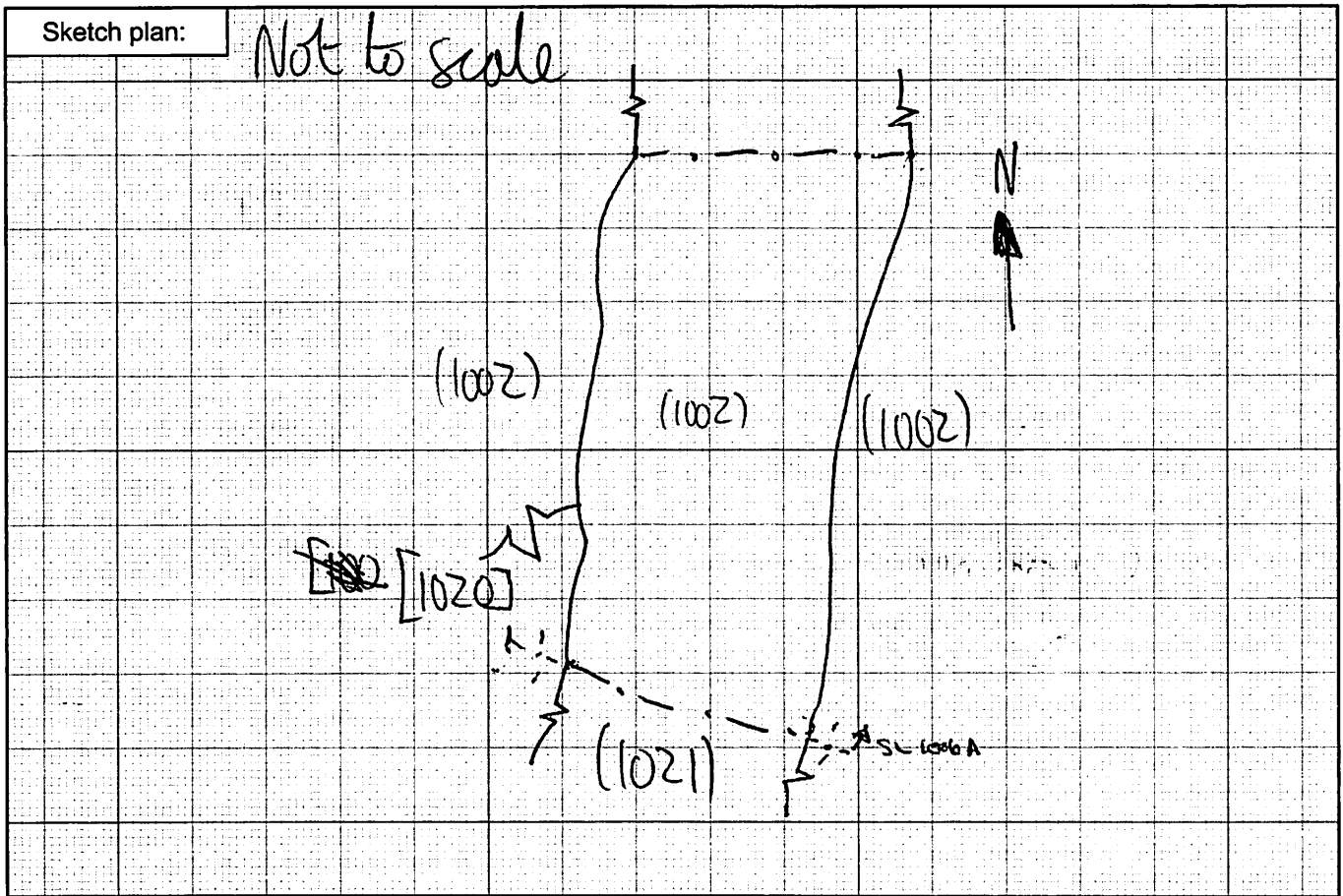
Interpretative category: CEMENTATION FILL

Interpretation (including relationship to other features):  
CEMENTATION DEPOSIT WITHIN A CONCAVE CUT (1018).

Recorded by: AD Date: 29.10.18 Checked by: JRB Date: 12.11.18

Site Code: 205731		Site Name: Dorebridge Mitigation			
Site sub-division: Area 1		Cut <input checked="" type="checkbox"/> Layer <input type="checkbox"/> Fill <input type="checkbox"/> (tick)		Context number: 1020	
Stratigraphically below: 1021		<b>Stratigraphic relationships</b> <div style="display: flex; justify-content: space-around; align-items: center;"> <div style="border: 1px solid black; width: 40px; height: 20px; margin-right: 5px;"></div> <div style="border: 1px solid black; width: 40px; height: 20px; text-align: center; margin-right: 5px;">1021</div> <div style="border: 1px solid black; width: 40px; height: 20px; margin-right: 5px;"></div> </div> <div style="display: flex; justify-content: space-around; align-items: center;"> <span>This context =</span> <div style="border: 1px solid black; width: 40px; height: 20px; text-align: center; margin-right: 5px;">1020</div> </div> <div style="display: flex; justify-content: space-around; align-items: center;"> <div style="border: 1px solid black; width: 40px; height: 20px; margin-right: 5px;"></div> <div style="border: 1px solid black; width: 40px; height: 20px; text-align: center; margin-right: 5px;">1002</div> <div style="border: 1px solid black; width: 40px; height: 20px; margin-right: 5px;"></div> </div>			
Stratigraphically above: 1002					
Cut by:					
Fill of:					
Filled with: 1021					
Cuts: 1002					
Component of: 1163					
Same as: 1003 1034 1040 1042 1047 1052 1066 1093 1095					
Orientation:					
Shape in plan: Curvilinear			Side shape: Straight / Concave		
Base shape: Irregular			Side slope: Irregular		
Type of intervention: 2m Slot					
Intervention dimensions:	Length (m): 2.2	Width (m): 0.75-0.86	Diameter (m):	Thick/depth (m): 0.14-0.18	
Feature dimensions:	Length (m): 2.0m+	Width (m): 0.75-0.86+	Diameter (m):	Thick/depth (m): 0.14-0.18	
Soil colour:					
Textural class:					
Coarse components:					
Archaeological components:				Object nos:	
Additional description: Similar to [1003], inner edge noticeably steeper compared to W facing outer edge. One friable fill found [1021]				Samples:	
Plans: 1006B		Sections: 1006A		Photographs: WAD84:100-0027-0031 510:0027	
Interpretative category: Ring Ditch					
Interpretation (including relationship to other features): Follows course indicated by slot [1003] around excavation area.					

Recorded by: AP	Date: 30/10/18	Checked by: JEB	Date: 2-11-18
-----------------	----------------	-----------------	---------------

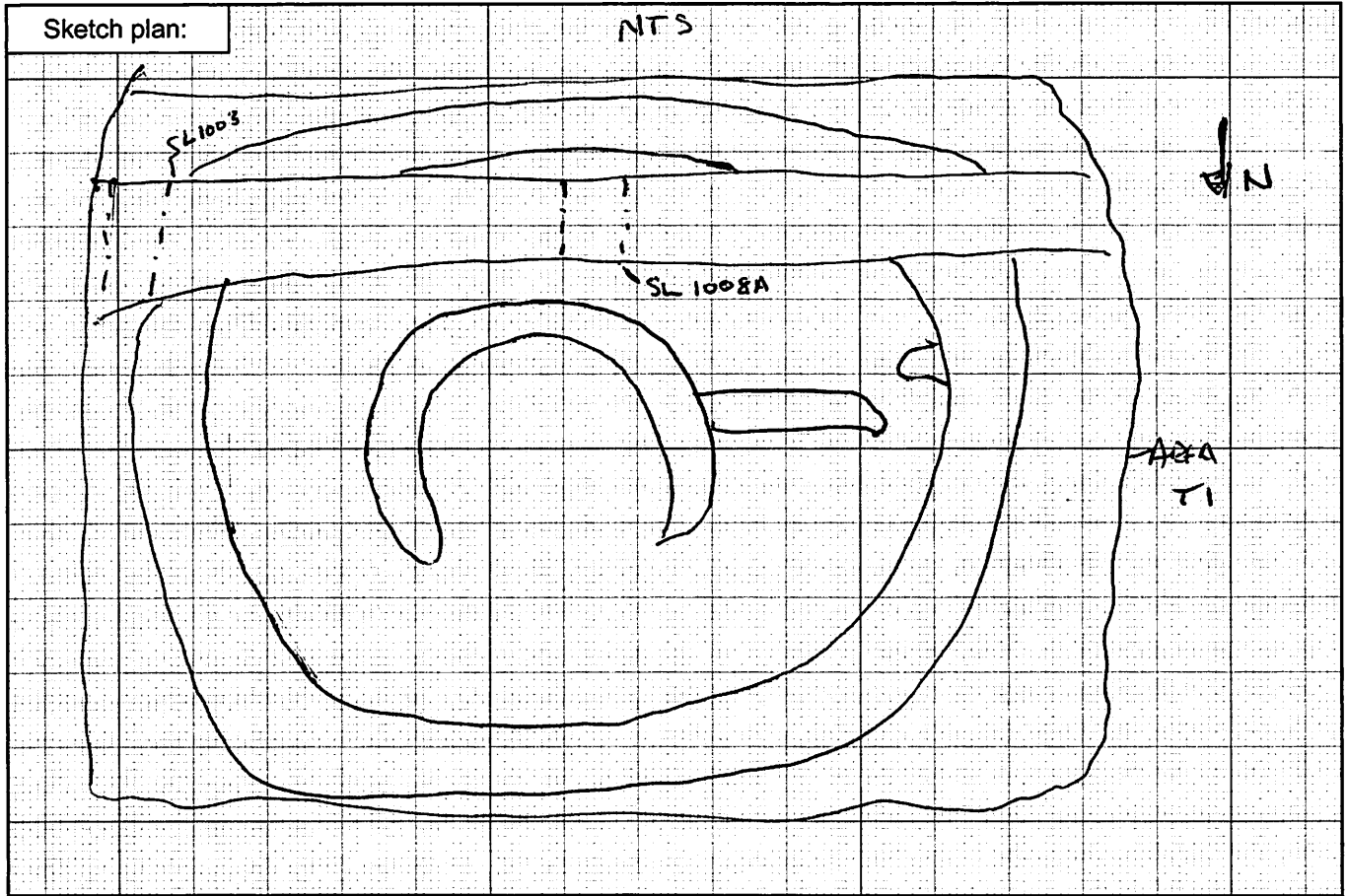


Site Code: 205731		Site Name: Doveridge Mitigation	
Site sub-division: Area 1		Cut <input type="checkbox"/> Layer <input type="checkbox"/> Fill <input checked="" type="checkbox"/> (tick)	Context number: 1021
Stratigraphically below: 1001		<b>Stratigraphic relationships</b> <div style="display: flex; justify-content: space-around; align-items: center;"> <div style="border: 1px solid black; width: 40px; height: 40px; margin: 5px;"></div> <div style="border: 1px solid black; width: 40px; height: 40px; text-align: center; margin: 5px;">1001</div> <div style="border: 1px solid black; width: 40px; height: 40px; margin: 5px;"></div> </div> <p style="margin-top: 20px;">This context = <span style="border: 1px solid black; padding: 2px 10px;">1021</span></p> <div style="display: flex; justify-content: space-around; align-items: center; margin-top: 20px;"> <div style="border: 1px solid black; width: 40px; height: 40px; margin: 5px;"></div> <div style="border: 1px solid black; width: 40px; height: 40px; text-align: center; margin: 5px;">1020</div> <div style="border: 1px solid black; width: 40px; height: 40px; margin: 5px;"></div> </div>	
Stratigraphically above: 1020			
Cut by:			
Fill of: 1020			
Filled with:			
Cuts:			
Component of:			
Same as:			
Orientation:			
Shape in plan: Curvilinear		Side shape: Straight/Concave	
Base shape: Irregular		Side slope: Irregular	
Type of intervention: 2m Slot			
Intervention dimensions:	Length (m): 2.2	Width (m): 0.75-0.86	Diameter (m):
Feature dimensions:	Length (m): 20m+	Width (m): 0.75-0.86	Diameter (m):
		Thick/depth (m): 0.14-0.18	
		Thick/depth (m): 0.14-0.18	
Soil colour: Mid-light Grey/Yellow Brown			
Textural class: Silty Sand			
Coarse components: Common small-mid rounded stones mostly concentrated in centre of ditch.			
Archaeological components:			Object nos:
<b>Additional description:</b> Blend of grey and yellow colours. More grey found in centre with stones. Heterogeneous Some mixing + interface with natural (1002) Friable			<b>Samples:</b>
Plans:	Sections:	Photographs:	
1006B	1006A	VAD84:100-0027-0031	
		S10:0027	
Interpretative category: Secondary fill			
Interpretation (including relationship to other features): Fill for curvilinear outer ring ditch ditch.			
Recorded by: AP	Date: 30/10/18	Checked by: SEB	Date: 2.11.18

Site Code: 205731		Site Name: DOVERIDGE		
Site sub-division: T1		Cut <input checked="" type="checkbox"/> Layer <input type="checkbox"/> Fill <input type="checkbox"/> (tick)		Context number: [1022]
Stratigraphically below: (1023)		<b>Stratigraphic relationships</b> <div style="display: flex; justify-content: space-around; margin-top: 10px;"> <div style="border: 1px solid black; width: 40px; height: 20px;"></div> <div style="border: 1px solid black; padding: 2px;">(1023)</div> <div style="border: 1px solid black; width: 40px; height: 20px;"></div> </div> <div style="margin-top: 20px;">                 This context = <span style="border: 1px solid black; padding: 2px;">[1022]</span> </div> <div style="display: flex; justify-content: space-around; margin-top: 10px;"> <div style="border: 1px solid black; width: 40px; height: 20px;"></div> <div style="border: 1px solid black; padding: 2px;">(1003)</div> <div style="border: 1px solid black; width: 40px; height: 20px;"></div> </div>		
Stratigraphically above: [1022]				
Cut by:				
Fill of:				
Filled with: (1023)				
Cuts: (1003) NAT				
Component of:				
Same as:				
Orientation: EW				
Shape in plan: LINEAR		Side shape: CONVEY		
Base shape: U-SHAPED		Side slope: MODERATE		
Type of intervention: 1m SLOT				
Intervention dimensions:	Length (m): 1m	Width (m): 1.35m	Diameter (m):	Thick/depth (m): 0.5m
Feature dimensions:	Length (m): 20m+	Width (m): 1.35m	Diameter (m):	Thick/depth (m): 0.5m
Soil colour:				
Textural class:				
Coarse components:				
Archaeological components:			Object nos:	
Additional description: 1x secondary fill				Samples:
Plans:	Sections:	Photographs: WA1084		
1008B	1008A	100_033-036		
		B+W S10 F#1 #21		
Interpretative category: DITCH				
Interpretation (including relationship to other features): Drainage Ditch possibly a LEAT				

Recorded by: SEB Date: 30.10.18

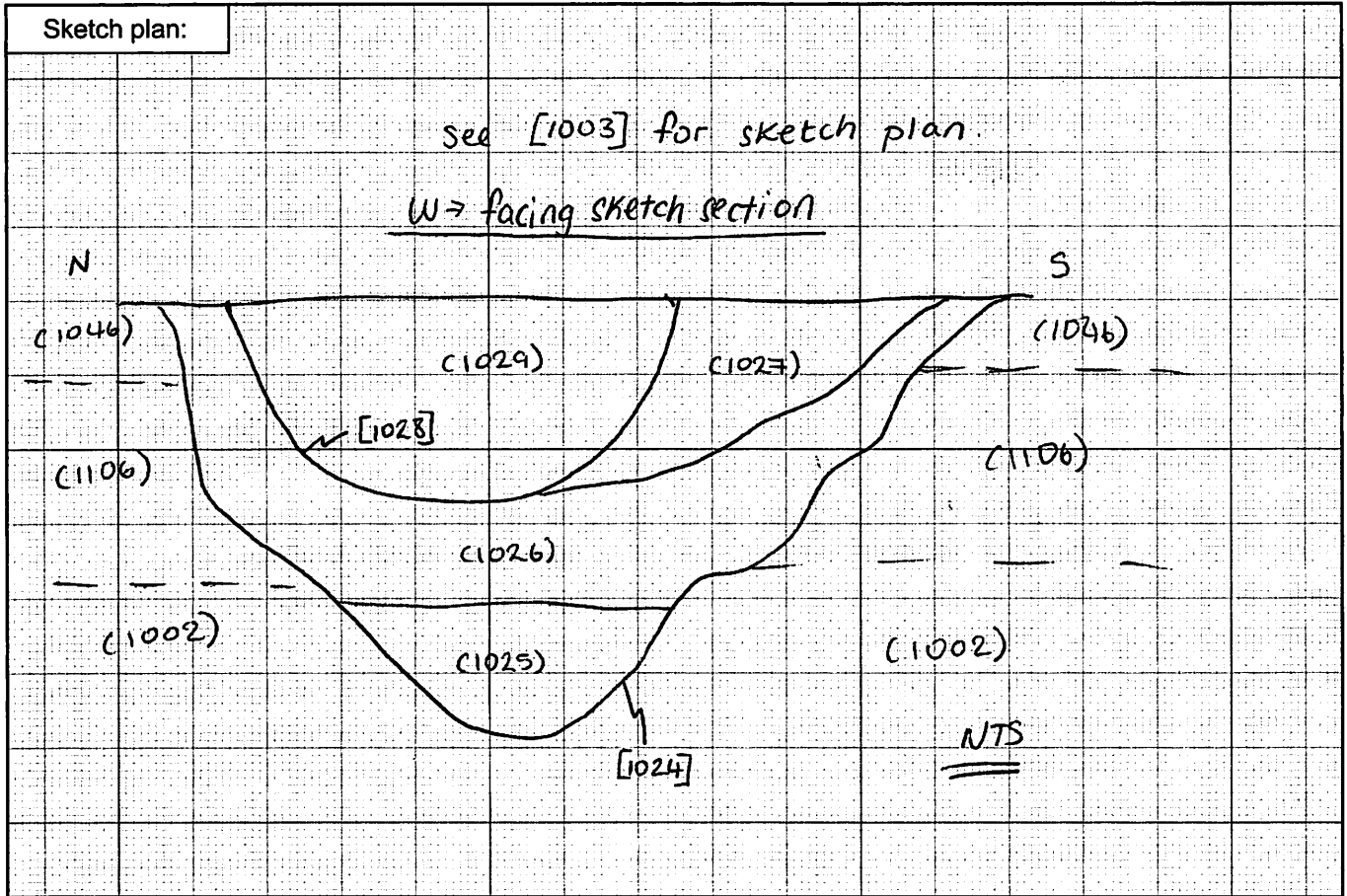
Checked by: JBS Date: 12.11.18




Additional discussion/interpretation:

Site Code: 205371		Site Name: DOWERIDGE			
Site sub-division: T1		Cut <input type="checkbox"/> Layer <input type="checkbox"/> Fill <input checked="" type="checkbox"/> (tick)		Context number: (1023)	
Stratigraphically below: (1002)		<b>Stratigraphic relationships</b> <div style="display: flex; justify-content: space-around; align-items: center;"> <div style="border: 1px solid black; width: 40px; height: 20px;"></div> <div style="border: 1px solid black; padding: 2px;">(1002)</div> <div style="border: 1px solid black; width: 40px; height: 20px;"></div> </div> <div style="display: flex; justify-content: space-around; align-items: center;"> <span>This context =</span> <div style="border: 1px solid black; padding: 2px;">(1023)</div> </div> <div style="display: flex; justify-content: space-around; align-items: center;"> <div style="border: 1px solid black; width: 40px; height: 20px;"></div> <div style="border: 1px solid black; padding: 2px;">[1022]</div> <div style="border: 1px solid black; width: 40px; height: 20px;"></div> </div>			
Stratigraphically above: [1022]					
Cut by:					
Fill of: [1022]					
Filled with:					
Cuts:					
Component of:					
Same as:					
Orientation: EW					
Shape in plan:			Side shape:		
Base shape:			Side slope:		
Type of intervention:					
Intervention dimensions:	Length (m): 1m	Width (m): 1.35m	Diameter (m):	Thick/depth (m): 0.54m	
Feature dimensions:	Length (m): 20m	Width (m): 1.35m	Diameter (m):	Thick/depth (m): 0.51m	
Soil colour: <del>MID BROWN</del> MID GREYISH BROWN					
Textural class: SANDY SILT					
Coarse components: Common cobbles up to 200mm - Subrounded Common gravel & fine gravel 20 to 100mm					
Archaeological components: Pottery				Object nos:	
Additional description: Moderate Compaction at top Firm Compaction at base Fines closer to surface Boundary reasonably clear				Samples:	
Plans: 1008 B		Sections: 1008 A		Photographs: WAS 84	
				100_033-036	
				B+W S10 F#1 #21	
Interpretative category: Secondary fill					
Interpretation (including relationship to other features): Secondary fill					
Recorded by: SLB		Date: 30.10.18		Checked by: JBS	
				Date: 12.11.18	

Site Code: 205731		Site Name: DOVERIDGE MITIGATION			
Site sub-division: AREA 1		Cut <input checked="" type="checkbox"/> Layer <input type="checkbox"/> Fill <input type="checkbox"/> (tick)		Context number: 1024	
Stratigraphically below: 1025		<b>Stratigraphic relationships</b> <div style="display: flex; justify-content: space-around; align-items: center;"> <div style="border: 1px solid black; width: 40px; height: 40px; margin: 5px;"></div> <div style="border: 1px solid black; padding: 2px;">1025</div> <div style="border: 1px solid black; width: 40px; height: 40px; margin: 5px;"></div> </div> <div style="display: flex; justify-content: space-around; align-items: center;"> <span>This context =</span> <div style="border: 1px solid black; padding: 2px;">1024</div> </div> <div style="display: flex; justify-content: space-around; align-items: center;"> <div style="border: 1px solid black; width: 40px; height: 40px; margin: 5px;"></div> <div style="border: 1px solid black; padding: 2px;">1046 <del>1025</del></div> <div style="border: 1px solid black; width: 40px; height: 40px; margin: 5px;"></div> </div>			
Stratigraphically above: <del>1025</del> 1046					
Cut by: _____					
Fill of: _____					
Filled with: (1025), (1026), (1027)					
Cuts: NATURAL					
Component of: _____					
Same as: _____					
Orientation: NA					
Shape in plan: DISCRETE SUBCIRCULAR			Side shape: IRREGULAR		
Base shape: CONCAVE			Side slope: IRREGULAR		
Type of intervention: 1/2 section					
Intervention dimensions:	Length (m):	Width (m):	Diameter (m): 0.93	Thick/depth (m): 0.48	
Feature dimensions:	Length (m):	Width (m):	Diameter (m): 0.93	Thick/depth (m): 0.48	
Soil colour:					
Textural class:					
Coarse components:					
Archaeological components:				Object nos:	
Additional description: N edge of cut rather steep compared to S edge of cut which is moderately steep (approx 35°) and irregular in shape due to amount of stones in the natural.				Samples:	
				(1025) 10P $\nearrow$ 34	
				<del>1026</del> 10P $\nearrow$ 35	
				(1027) 40P $\nearrow$ 36 10/14	
Plans:		Sections:		Photographs:	
1007 A / C		1007 B		WAD84 100-0032, 0037-0040	
1016 1017 B 1026				B+W #1 22-23	
Interpretative category: PIT / POSSIBLE POSTHOLE					
Interpretation (including relationship to other features): PIT OR MAYBE P/H DUE TO STEEP EDGE ON ONE SIDE + MODERATE SLOPE ON THE OPPOSITE SIDE WHERE POST MAY HAVE BEEN PUSHED UP TO ERECT POSITION. CONTAINS 3 FILLS ALL VARIATIONS OF CHARCOAL CONTENT. APPEARS TO BE A RECUT [1028] POSSIBLY MODERN. FEATURE IS WITHIN RING DITCH.					
Recorded by: AD		Date: 30.10.18		Checked by:	
				Date: 12.11.18	



Additional discussion/interpretation:

POST HOLE CUTS GRAVE CUT [1050] WHICH CONTAINS  
UPN 

Site Code: 205731		Site Name: DOVERIDGE MITIGATION			
Site sub-division: Area 1		Cut <input type="checkbox"/>	Layer <input type="checkbox"/>	Fill <input checked="" type="checkbox"/> (tick)	Context number: 1025
Stratigraphically below: 1026			<b>Stratigraphic relationships</b> <div style="display: flex; justify-content: space-around; align-items: center;"> <div style="border: 1px solid black; width: 40px; height: 20px;"></div> <div style="border: 1px solid black; padding: 2px;">1026</div> <div style="border: 1px solid black; width: 40px; height: 20px;"></div> </div> This context = <span style="border: 1px solid black; padding: 2px;">1025</span>  <div style="display: flex; justify-content: space-around; align-items: center;"> <div style="border: 1px solid black; width: 40px; height: 20px;"></div> <div style="border: 1px solid black; padding: 2px;">1024</div> <div style="border: 1px solid black; width: 40px; height: 20px;"></div> </div>		
Stratigraphically above: 1024					
Cut by: _____					
Fill of: 1024					
Filled with: _____					
Cuts: _____					
Component of: _____					
Same as: _____					
Orientation: NA					
Shape in plan: DISCRETE SUBCIRCULAR			Side shape: IRREGULAR		
Base shape: CONCAVE			Side slope: "		
Type of intervention: HALF SECTION					
Intervention dimensions:	Length (m):	Width (m):	Diameter (m): 0.93	Thick/depth (m): 0.48	
Feature dimensions:	Length (m):	Width (m):	Diameter (m): 0.33	Thick/depth (m): 0.16	
Soil colour: DARK BROWN					
Textural class: SILTY SAND					
Coarse components: ABUNDANT CHARCOAL RARE ROUNDED STONES TOWARDS THE BASE					
Archaeological components: CHARCOAL				Object nos:	
Additional description: MODERATE COMPACTION WHERE STONES WERE AT THE BASE OF THE FEATURE BUT FRIABLE AND LOOSE AT THE TOP OF THIS FILL.  NO ROOTING  FAIRLY HOMOGENEOUS EXC. INCLUSIONS.				Samples:	
				△	
				34	
				▽	
				10 L	
Plans:		Sections:		Photographs:	
1007 A/C		1007B		WAD84 100-0032, 0037-0040 B+W #1 22-23	
Interpretative category: <del>BE</del> DELIBERATE DEPOSIT					
Interpretation (including relationship to other features): DEPOSITED INTENTIONALLY OR DELICATED POST FROM POST HOLE. PURPOSE UNCLEAR.					
Recorded by: AD		Date: 30.10.18		Checked by:	
				Date: 12.11.18	

Site Code: 205731 Site Name: DOVERIDGE MITIGATION

Site sub-division: Area 1 Cut  Layer  Fill  (tick) Context number: 1026

Stratigraphically below: 1027	<b>Stratigraphic relationships</b> <div style="display: flex; justify-content: space-around; align-items: center;"> <div style="border: 1px solid black; width: 40px; height: 20px;"></div> <div style="border: 1px solid black; padding: 2px;">1027</div> <div style="border: 1px solid black; width: 40px; height: 20px;"></div> </div> This context = <span style="border: 1px solid black; padding: 2px;">1026</span>  <div style="display: flex; justify-content: space-around; align-items: center;"> <div style="border: 1px solid black; width: 40px; height: 20px;"></div> <div style="border: 1px solid black; padding: 2px;">1025</div> <div style="border: 1px solid black; width: 40px; height: 20px;"></div> </div>
Stratigraphically above: 1025	
Cut by: [1028]	
Fill of: 1024	
Filled with: —	
Cuts: —	
Component of: —	
Same as: —	
Orientation: NA	

Shape in plan: DISCRETE SUBCIRCULAR Side shape: IRREGULAR

Base shape: CONCAVE Side slope: IRREGULAR

Type of intervention: HALF SECTION

Intervention dimensions:	Length (m):	Width (m):	Diameter (m): 0.93	Thick/depth (m): 0.48
Feature dimensions:	Length (m):	Width (m):	Diameter (m): 0.93	Thick/depth (m): 0.11

Soil colour: MID BROWN ORANGE

Textural class: SAND

Coarse components:  
RARE CHARCOAL UNSORTED UNCOMMON ROUNDED STONES UNSORTED

Archaeological components: CHARCOAL Object nos:

Additional description: MODERATE (COMPACTION) NO ROOTING HETEROGENOUS	Samples:
	▲ 35 ▼
	10 L

Plans:	Sections:	Photographs:
1007 A/C	1007 B	WAD 84 100-0032, 0037-0040 B+W #1 22-23

Interpretative category: Secondary fill?

Interpretation (including relationship to other features):  
1 of 3 fills of pit / possible post hole.  
cut by later recut of feature [1028].

Recorded by: AD Date: 30.10.18 Checked by: [Signature] Date: 16.11.18

Site Code: 205731		Site Name: DOVERIDGE MITIGATION			
Site sub-division: Area 1		Cut <input type="checkbox"/>	Layer <input type="checkbox"/>	Fill <input checked="" type="checkbox"/> (tick)	Context number: 1027
Stratigraphically below: 1028			<b>Stratigraphic relationships</b> <div style="display: flex; justify-content: space-around; align-items: center;"> <div style="border: 1px solid black; width: 40px; height: 20px;"></div> <div style="border: 1px solid black; padding: 2px;">1028</div> <div style="border: 1px solid black; width: 40px; height: 20px;"></div> </div> This context = <span style="border: 1px solid black; padding: 2px;">1027</span>  <div style="display: flex; justify-content: space-around; align-items: center;"> <div style="border: 1px solid black; width: 40px; height: 20px;"></div> <div style="border: 1px solid black; padding: 2px;">1026</div> <div style="border: 1px solid black; width: 40px; height: 20px;"></div> </div>		
Stratigraphically above: 1026					
Cut by: 1028					
Fill of: 1024					
Filled with: —					
Cuts: —					
Component of: —					
Same as: —					
Orientation: NA					
Shape in plan: DISCRETE SUBCIRCULAR			Side shape: IRREGULAR		
Base shape: CONCAVE			Side slope: "		
Type of intervention: 1/2 SECTION					
Intervention dimensions:	Length (m):	Width (m):	Diameter (m): 0.93	Thick/depth (m): 0.48	
Feature dimensions:	Length (m):	Width (m):	Diameter (m): 0.53+	Thick/depth (m): 0.23	
Soil colour: MID BROWN					
Textural class: SANDY					
Coarse components: COMMON CHARCOAL UNSORTED THROUGHOUT COMMON ROUNDED/SUBR STONES UNSORTED.					
Archaeological components: CHARCOAL				Object nos:	
Additional description: MODERATE COMPACTION NO ROOTING HETEROGENOUS				Samples:	
				<div style="display: flex; justify-content: center; align-items: center;"> <div style="border-bottom: 1px solid black; width: 20px; height: 10px;"></div> <div style="margin: 0 5px;">36</div> <div style="border-bottom: 1px solid black; width: 20px; height: 10px;"></div> </div>	
				<div style="display: flex; justify-content: center; align-items: center;"> <div style="border-bottom: 1px solid black; width: 20px; height: 10px;"></div> <div style="margin: 0 5px;">40 L</div> <div style="border-bottom: 1px solid black; width: 20px; height: 10px;"></div> </div>	
				<div style="display: flex; justify-content: center; align-items: center;"> <div style="border-bottom: 1px solid black; width: 20px; height: 10px;"></div> <div style="margin: 0 5px;">40 L</div> <div style="border-bottom: 1px solid black; width: 20px; height: 10px;"></div> </div>	
				<div style="display: flex; justify-content: center; align-items: center;"> <div style="border-bottom: 1px solid black; width: 20px; height: 10px;"></div> <div style="margin: 0 5px;">40 L</div> <div style="border-bottom: 1px solid black; width: 20px; height: 10px;"></div> </div>	
Plans:	Sections:	Photographs:			
1057 A/C	1007 B	WAD84 100-0032, 0037-0040 BTW #1 22-23			
Interpretative category: BACKFILL					
Interpretation (including relationship to other features): DUE TO AMOUNT OF CHARCOAL IN FILL THIS LOOKS LIKE DELIBERATE BACKFILLING OF PIT CUT BY LATER FEATURE [1028].					
Recorded by: AD		Date: 30.10.18		Checked by: SRS	
				Date: 16/1/18	

<b>Site Code:</b> 205731	<b>Site Name:</b> DOVERIDGE MITIGATION
--------------------------	--

<b>Site sub-division:</b> Area 1	Cut <input checked="" type="checkbox"/> Layer <input type="checkbox"/> Fill <input checked="" type="checkbox"/> (tick)	<b>Context number:</b> 1028
----------------------------------	--	-----------------------------

Stratigraphically below: 1029	<b>Stratigraphic relationships</b>  <div style="display: flex; justify-content: space-around; align-items: center;"> <div style="border: 1px solid black; width: 40px; height: 20px;"></div> <div style="border: 1px solid black; padding: 2px;">1029</div> <div style="border: 1px solid black; width: 40px; height: 20px;"></div> </div>  <div style="display: flex; justify-content: space-around; align-items: center;"> <span>This context =</span> <div style="border: 1px solid black; padding: 2px;">1028</div> </div>  <div style="display: flex; justify-content: space-around; align-items: center;"> <div style="border: 1px solid black; width: 40px; height: 20px;"></div> <div style="border: 1px solid black; padding: 2px;">1027</div> <div style="border: 1px solid black; width: 40px; height: 20px;"></div> </div>
Stratigraphically above: 1027	
Cut by: —	
Fill of: —	
Filled with: (1029)	
Cuts: (1027) (1026)	
Component of: —	
Same as: —	

Shape in plan: UNCLEAR	Side shape: CONCAVE
Base shape: CONCAVE	Side slope: MOD. STEEP

Type of intervention: HALF SECTION

Intervention dimensions:	Length (m):	Width (m):	Diameter (m): 0.41	Thick/depth (m): 0.21
Feature dimensions:	Length (m):	Width (m):	Diameter (m): 0.41	Thick/depth (m): 0.21

Soil colour:

Textural class:

Coarse components:

Archaeological components:

Object nos:

<b>Additional description:</b> SYMMETRICAL-ISH CUT IN PROFILE. SOME MIXING AT INTERFACE OF CUT.	<b>Samples:</b> (1029) 50p <sup>37</sup>
---	---

Plans: 1007 A/C	Sections: 1007 B	Photographs: WAD84 100-0032, 0037-0040 BTW #1 22-23
-----------------	------------------	--

**Interpretative category:** PIT RECUT

**Interpretation (including relationship to other features):**  
 RECUT OF POSSIBLE P/H OR PIT [1024].

Recorded by: AD	Date: 30.10.18	Checked by:	Date:
-----------------	----------------	-------------	-------

Site Code: 205731		Site Name: DOVERIDGE MITIGATION			
Site sub-division: Area 1		Cut <input checked="" type="checkbox"/> Layer <input type="checkbox"/> Fill <input checked="" type="checkbox"/> (tick)		Context number: <del>1028</del> 1029	
Stratigraphically below: <del>1028</del> 1001		<b>Stratigraphic relationships</b> <div style="text-align: center;">1001</div> <div style="display: flex; justify-content: space-around;"> <div style="border: 1px solid black; width: 40px; height: 40px;"></div> <div style="border: 1px solid black; width: 40px; height: 40px; text-align: center;">1029</div> <div style="border: 1px solid black; width: 40px; height: 40px;"></div> </div> <div style="text-align: center; margin-top: 20px;">This context =</div> <div style="display: flex; justify-content: space-around; margin-top: 10px;"> <div style="border: 1px solid black; width: 40px; height: 40px;"></div> <div style="border: 1px solid black; width: 40px; height: 40px; text-align: center;">1028</div> <div style="border: 1px solid black; width: 40px; height: 40px;"></div> </div>			
Stratigraphically above: <del>1028</del> 1028					
Cut by: _____					
Fill of: <del>1028</del> [1028]					
Filled with: <del>1028</del>					
Cuts ( <del>1027</del> ), ( <del>1026</del> )					
Component of: _____					
Same as: _____					
Orientation: NA					
Shape in plan: UNCLEAR			Side shape: CONCAVE		
Base shape: CONCAVE			Side slope: MOD. STEEP		
Type of intervention: HALF SECTION					
Intervention dimensions:	Length (m):	Width (m):	Diameter (m): 0.41	Thick/depth (m): 0.21	
Feature dimensions:	Length (m):	Width (m):	Diameter (m): 0.41	Thick/depth (m): 0.21	
Soil colour: MID GREY BROWN					
Textural class: SAND					
Coarse components: VERY RARE ROUNDED STONE INCLUSIONS POORLY SORTED TOWARDS EDGE OF CUT ALL <2CM.					
Archaeological components: VERY RARE CHARCOAL FLECKS				Object nos:	
Additional description: VERY FRIABLE (LIKE POWDER) NO ROOTING HOMOGENOUS SOME MIXING AT INTERFACE MAKING IDENTIFICATION OF FEAT. INITIALLY UNCLEAR.				Samples:	
				^	
				37	
				v	
				30L	
Plans: 1007 A/C		Sections: 1007 B		Photographs: WAD84 100-0032, 0037-0040 BTW #1 22-23	
Interpretative category: SECONDARY FILL					
Interpretation (including relationship to other features): SECONDARY FILL OF RECT OF PIT/POST HOLE [1028] WHICH RECTS PIT/POSTHOLE [1024]. SIMILAR FILL TO (1033) + (1039).					
Recorded by: AD		Date: 30.10.18		Checked by: JBS	
				Date: 16.11.18	

Site Code: 205731	Site Name: Dole Ridge
-------------------	-----------------------

Site sub-division:	Cut <input checked="" type="checkbox"/> Layer <input type="checkbox"/> Fill <input type="checkbox"/> (tick)	Context number: [1030]
Stratigraphically below: (1031)	<b>Stratigraphic relationships</b> <div style="display: flex; justify-content: space-around; align-items: center;"> <div style="border: 1px solid black; width: 40px; height: 40px; margin: 5px;"></div> <div style="border: 1px solid black; padding: 2px;">(1031)</div> <div style="border: 1px solid black; width: 40px; height: 40px; margin: 5px;"></div> </div> This context = [1030]	
Stratigraphically above: (1003)		
Cut by:		
Fill of:		
Filled with: (1031)		
Cuts: (1003)		
Component of: 1164		
Same as: 1072 1083 1089 1099		
Orientation:	<div style="display: flex; justify-content: space-around; align-items: center;"> <div style="border: 1px solid black; width: 40px; height: 40px; margin: 5px;"></div> <div style="border: 1px solid black; padding: 2px;">(1003)</div> <div style="border: 1px solid black; width: 40px; height: 40px; margin: 5px;"></div> </div>	

Shape in plan: CURVILINEAR	Side shape: CONVEX irregular
Base shape: FLAT U	Side slope: GRADUAL

Type of intervention: 1m SLOT				
Intervention dimensions:	Length (m): 1m	Width (m): 1.2m	Diameter (m):	Thick/depth (m): 0.13m
Feature dimensions:	Length (m): $\phi$ 1.9m	Width (m): $\phi$ 1.2m	Diameter (m):	Thick/depth (m): 0.13m

Soil colour:
Textural class:
Coarse components:

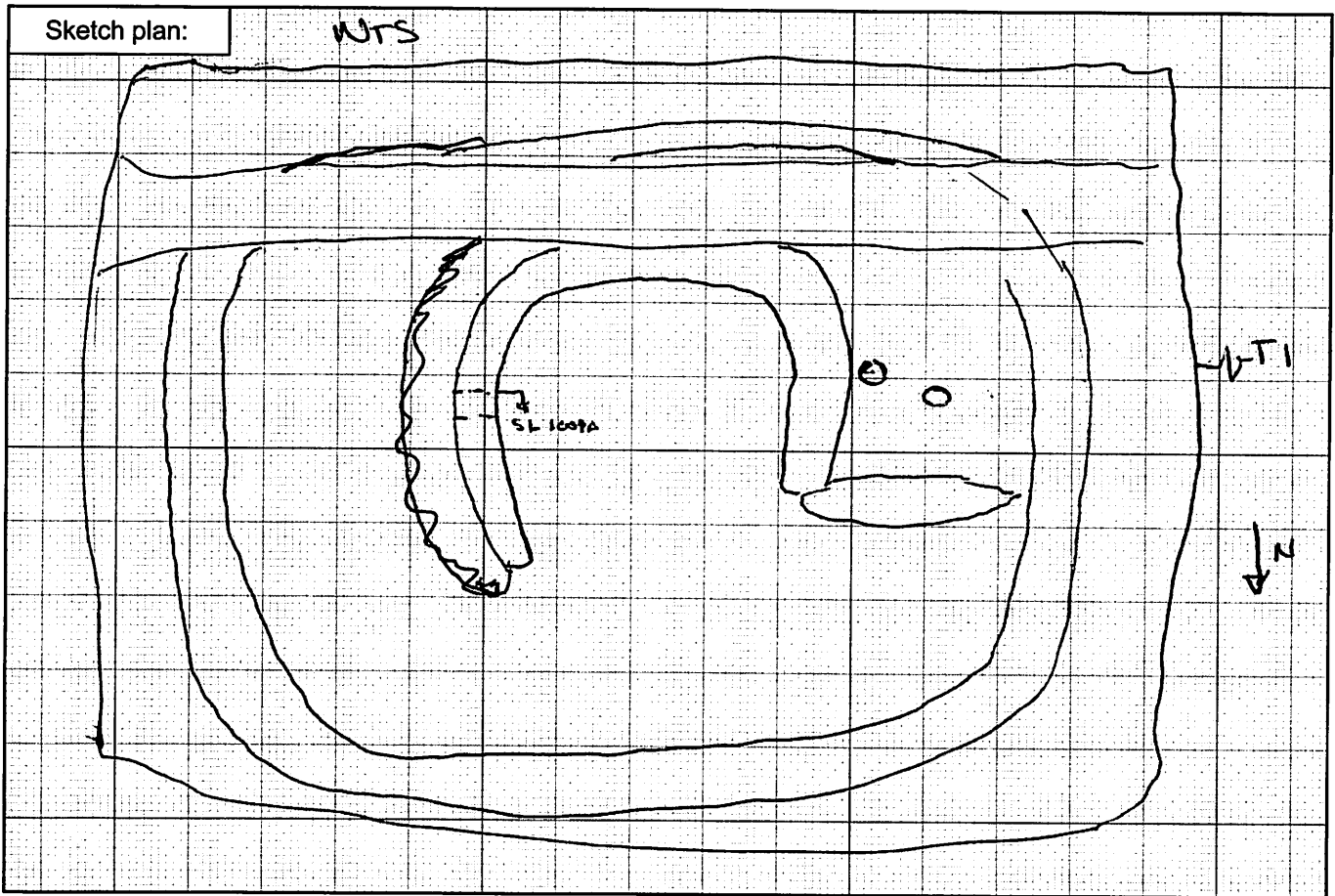
Archaeological components:	Object nos:
----------------------------	-------------

Additional description: 1x Secondary fill  INNER RING DITCH offset to South east within OUTER Ring Ditch Opening AT NORTHERN SIDE AND NORTHWESTERN TERMINUS has linear heading west <del>to</del> towards outer Ring Ditch	Samples: _____ _____ _____ _____ _____
--	---

Plans: 1009 B	Sections: 1009 A	Photographs: WA084 100-0041-0043 B66 SID F1 # 27
---------------	------------------	--

Interpretative category: RING DITCH
Interpretation (including relationship to other features): INNER BARROW? DITCH FAIRLY TRUNCATED by later LAND USE.

Recorded by: SRB	Date: 31.10.18	Checked by: SRB	Date: 31.10.18
------------------	----------------	-----------------	----------------



Additional discussion/interpretation:

Blank grid area for additional discussion/interpretation.

Site Code: 205731	Site Name: Daxelidde
-------------------	----------------------

Site sub-division: T1	Cut <input type="checkbox"/> Layer <input type="checkbox"/> Fill <input checked="" type="checkbox"/> (tick)	Context number: (1031)
Stratigraphically below: (1002)	<b>Stratigraphic relationships</b> <div style="display: flex; justify-content: space-around; align-items: center;"> <div style="border: 1px solid black; width: 40px; height: 40px; margin: 5px;"></div> <div style="border: 1px solid black; padding: 2px;">(1002)</div> <div style="border: 1px solid black; width: 40px; height: 40px; margin: 5px;"></div> </div> <div style="display: flex; justify-content: space-around; align-items: center;"> <div style="border: 1px solid black; width: 40px; height: 40px; margin: 5px;"></div> <div style="border: 1px solid black; padding: 2px;">(1031)</div> <div style="border: 1px solid black; width: 40px; height: 40px; margin: 5px;"></div> </div> <div style="display: flex; justify-content: space-around; align-items: center;"> <div style="border: 1px solid black; width: 40px; height: 40px; margin: 5px;"></div> <div style="border: 1px solid black; padding: 2px;">[1030]</div> <div style="border: 1px solid black; width: 40px; height: 40px; margin: 5px;"></div> </div>	
Stratigraphically above: [1030]		
Cut by:		
Fill of: [1030]		
Filled with:		
Cuts:		
Component of:		
Same as:		
Orientation:		

Shape in plan:	Side shape:			
Base shape:	Side slope:			
Type of intervention: 1m slot				
Intervention dimensions:	Length (m): 1m	Width (m): 1.2m	Diameter (m):	Thick/depth (m): 0.13m
Feature dimensions:	Length (m): 0.15m	Width (m): 0.12m	Diameter (m):	Thick/depth (m): 0.13m
Soil colour: MID GRAY with BROWN				
Textural class: SANDY SILT				
Coarse components: common <30um sub-sorted gravel poorly sorted				

Archaeological components: flint POTTERY	Object nos:
--	-------------

Additional description: moderate compaction fines Pottery at top + flint near base Boundary somewhat diffuse	Samples:      
---	----------------------------------

Plans: 1009 B	Sections: 1009 A	Photographs: W0084 100-0041-0043 B&W S10 F1 #27
---------------	------------------	---

Interpretative category: Secondary fill
Interpretation (including relationship to other features): Secondary fill of inner barrow? ditch

Recorded by: SRB	Date: 31.10.18	Checked by: SRB	Date: 27.10.18
------------------	----------------	-----------------	----------------

Site Code: 205731	Site Name: DOVERIDGE MITIGATION
-------------------	---------------------------------

Site sub-division: AREA 1	Cut <input checked="" type="checkbox"/> Layer <input type="checkbox"/> Fill <input type="checkbox"/> (tick)	Context number: +00 1032
---------------------------	---	--------------------------

Stratigraphically below: 1033	<b>Stratigraphic relationships</b>  <div style="display: flex; justify-content: space-around; align-items: center;"> <div style="border: 1px solid black; width: 40px; height: 20px;"></div> <div style="border: 1px solid black; padding: 2px;">1033</div> <div style="border: 1px solid black; width: 40px; height: 20px;"></div> </div>  This context = <span style="border: 1px solid black; padding: 2px;">1032</span>   <div style="display: flex; justify-content: space-around; align-items: center;"> <div style="border: 1px solid black; width: 40px; height: 20px;"></div> <div style="border: 1px solid black; padding: 2px;">1002</div> <div style="border: 1px solid black; width: 40px; height: 20px;"></div> </div>
Stratigraphically above: 1002	
Cut by: _____	
Fill of: _____	
Filled with: 1033	
Cuts: NATURAL	
Component of: _____	
Same as: _____	
Orientation: NA	

Shape in plan: DISCRETE SUBCIRCULAR	Side shape: STRAIGHT
-------------------------------------	----------------------

Base shape: CONCAVE	Side slope: STEEP
---------------------	-------------------

Type of intervention: HALF SECTION
------------------------------------

Intervention dimensions:	Length (m):	Width (m):	Diameter (m): 0.58	Thick/depth (m): 0.43
Feature dimensions:	Length (m):	Width (m):	Diameter (m): 0.58	Thick/depth (m): 0.43

Soil colour:	/
Textural class:	
Coarse components:	
Archaeological components:	
Object nos:	

Additional description: S SIDE OF P/H IS SLIGHTLY SHALLOWER THEN N EDGE OTHERWISE FAIRLY UNIFORM AND SYMMETRICAL. CLEAR WT WITH NATURAL.	Samples: (1033) 60p <sup>^</sup>

Plans:	Sections:	Photographs:
1010 B	1010A	WAD 84 100-0044-48
		BW#1 28

Interpretative category: POST HOLE
------------------------------------

Interpretation (including relationship to other features): DEPTH AND SHAPE INDICATE POST HOLE. LIES OUTSIDE OF INNER RING DITCH [1030] BUT WITHIN LARGE RING DITCH [1003] AND IS APPROX 1M WEST OF OTHER POSSIBLE POSTHOLE [1024].
---

Recorded by: AD	Date: 31.10.18	Checked by: SBS	Date: 16.11.18
-----------------	----------------	-----------------	----------------

Site Code: 205731	Site Name: DOVERIDGE MITIGATION
-------------------	---------------------------------

Site sub-division: AREA 1	Cut <input type="checkbox"/>	Layer <input type="checkbox"/>	Fill <input checked="" type="checkbox"/> (tick)	Context number: 1033
---------------------------	------------------------------	--------------------------------	---	----------------------

Stratigraphically below: 1001	<b>Stratigraphic relationships</b>  <div style="display: flex; justify-content: space-around; border: 1px solid black; padding: 5px;"> <div style="border: 1px solid black; width: 40px; height: 20px;"></div> <div style="border: 1px solid black; width: 60px; text-align: center;">1001</div> <div style="border: 1px solid black; width: 40px; height: 20px;"></div> </div>  This context = <span style="border: 1px solid black; padding: 2px 10px;">1033</span>   <div style="display: flex; justify-content: space-around; border: 1px solid black; padding: 5px;"> <div style="border: 1px solid black; width: 40px; height: 20px;"></div> <div style="border: 1px solid black; width: 60px; text-align: center;">1032</div> <div style="border: 1px solid black; width: 40px; height: 20px;"></div> </div>
Stratigraphically above: 1032	
Cut by: _____	
Fill of: 1032	
Filled with: _____	
Cuts: _____	
Component of: _____	
Same as: _____	
Orientation: NA	

Shape in plan: DISCRETE SUBCIRCULAR	Side shape: STRAIGHT
-------------------------------------	----------------------

Base shape: CONCAVE	Side slope: STEEP
---------------------	-------------------

Type of intervention: HALF SECTION

Intervention dimensions:	Length (m):	Width (m):	Diameter (m): 0.58	Thick/depth (m): 0.43
Feature dimensions:	Length (m):	Width (m):	Diameter (m): 0.58	Thick/depth (m): 0.43

Soil colour: MID/LIGHT GREY BROWN

Textural class: SAND

Coarse components:  
UNCOMMON ROUNDED + SUBR STONES APPROX 1cm - 3cm SIZE UNSORTED.

Archaeological components: _____	Object nos:
-------------------------------------	-------------

Additional description: FRIABLE HOMOGENOUS EXCLUDING INCLUSIONS <del>NO</del> LIGHT ROOTING THROUGHOUT (MORE PROMINENT AT THE TOP)	Samples:   <div style="text-align: center; border: 1px solid black; padding: 5px;">                     ▲                      38                      ▼                 </div>  60L
---	---

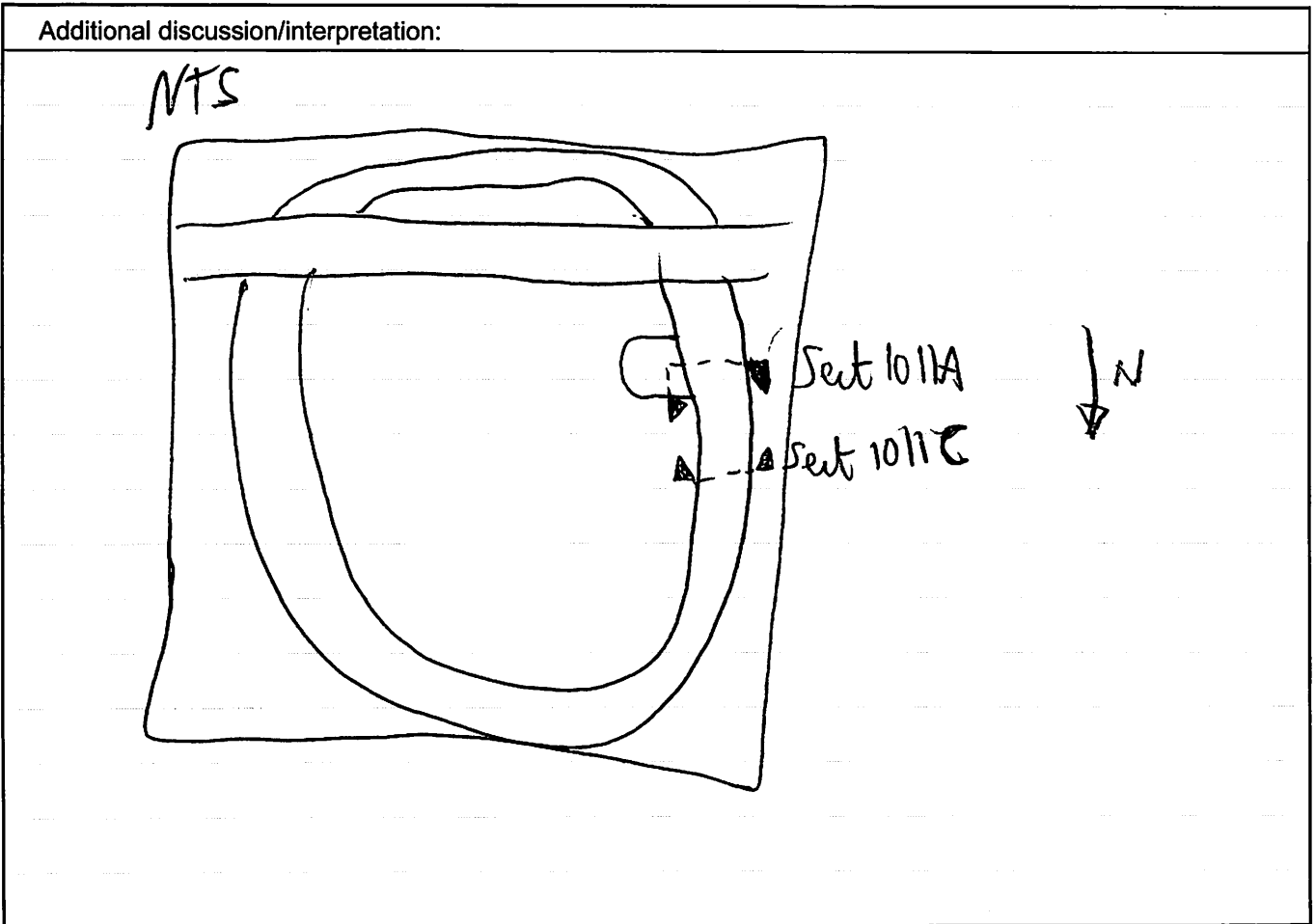
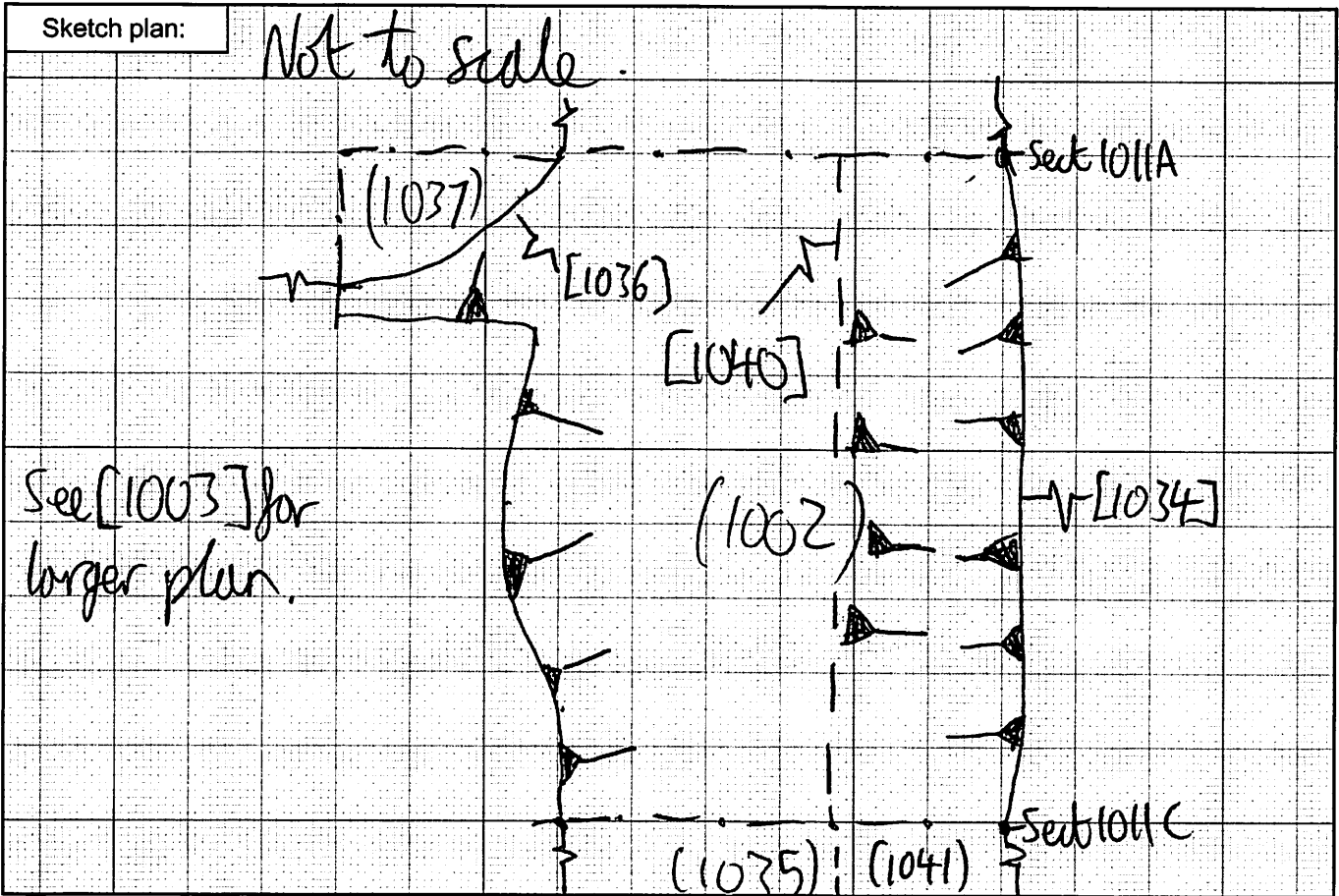
Plans: 1010B	Sections: 1010A	Photographs: WAD84.100-0044-48 B1W #1 28
-----------------	--------------------	--


Interpretative category: SECONDARY FILL

Interpretation (including relationship to other features):  
 SECONDARY FILL OF POSTHOLE [1032].  
  
 1 of 1 fill SIMILAR FILL TO (1029) + (1030).

Recorded by: AD	Date: 31.10.18	Checked by: SOB	Date: 16.11.18
-----------------	----------------	-----------------	----------------

Site Code: 205731		Site Name: Dorebridge Mitigation	
Site sub-division: Area 1		Cut <input checked="" type="checkbox"/> Layer <input type="checkbox"/> Fill <input type="checkbox"/> (tick)	Context number: 1034
Stratigraphically below: 1035		<b>Stratigraphic relationships</b> <div style="display: flex; justify-content: space-around; margin-top: 10px;"> <div style="border: 1px solid black; padding: 5px;">1035</div> </div> This context = <span style="border: 1px solid black; padding: 5px;">1034</span>  <div style="display: flex; justify-content: space-around; margin-top: 10px;"> <div style="border: 1px solid black; padding: 5px;">1002</div> </div>	
Stratigraphically above: 1002			
Cut by: 1036			
Fill of:			
Filled with: 1035			
Cuts: 1002			
Component of: 1163			
Same as: 1003, 1020, 1040, 1042, 1047, 1062, 1066, 1093, 1095			
Orientation:			
Shape in plan: Curvilinear		Side shape: Straight / Concave	
Base shape: Irregular		Side slope: Irregular	
Type of intervention: <del>2m slot</del> 2m relationship slot			
Intervention dimensions:	Length (m): 2.04	Width (m): 1.23-1.7	Thick/depth (m): 0.23
Feature dimensions:	Length (m): 2.04 +	Width (m): 1.23-1.4	Thick/depth (m): 0.21
Soil colour:			
Textural class:			
Coarse components:			
Archaeological components:		Object nos:	
Additional description: Cut with natural considerably less clear than was case for [1020]. One friable fill found, [1035]. Exact relationship boundary with [1036] unclear.			Samples:     
Plans:	Sections:	Photographs:	
1011B	1011A+1011C	WAD84:100-0049-0054. S10:29	
Interpretative category: Outer Ring Ditch			
Interpretation (including relationship to other features): Slot in western side of outer ring ditch following curvilinear path indicated by [1003] and [1020]. Cut by later feature [1036]			
Recorded by: AP	Date: 1/11/18	Checked by:	Date:



Site Code: 205731		Site Name: Doveridge Mitigation	
Site sub-division: Area 1		Cut <input type="checkbox"/> Layer <input type="checkbox"/> Fill <input checked="" type="checkbox"/> (tick)	Context number: 1035
Stratigraphically below: 1036		<b>Stratigraphic relationships</b> <div style="display: flex; justify-content: space-around; align-items: center;"> <div style="border: 1px solid black; width: 40px; height: 40px; margin: 5px;"></div> <div style="border: 1px solid black; width: 40px; height: 40px; text-align: center; margin: 5px;">1036</div> <div style="border: 1px solid black; width: 40px; height: 40px; margin: 5px;"></div> </div> This context = <span style="border: 1px solid black; padding: 2px 10px;">1035</span>  <div style="display: flex; justify-content: space-around; align-items: center;"> <div style="border: 1px solid black; width: 40px; height: 40px; margin: 5px;"></div> <div style="border: 1px solid black; width: 40px; height: 40px; text-align: center; margin: 5px;">1034</div> <div style="border: 1px solid black; width: 40px; height: 40px; margin: 5px;"></div> </div>	
Stratigraphically above: 1034			
Cut by: 1036			
Fill of: 1034			
Filled with:			
Cuts:			
Component of:			
Same as:			
Orientation:			
Shape in plan: Curvilinear		Side shape: Straight/Concave	
Base shape: Irregular		Side slope: Irregular	
Type of intervention: 2m slot relationship slot			
Intervention dimensions:	Length (m): 2.04	Width (m): 1.23-1.7	Diameter (m):
Feature dimensions:	Length (m): 2.04	Width (m): 1.23-1.4	Diameter (m):
			Thick/depth (m): 0.21
			Thick/depth (m): 0.21
Soil colour: Light yellowish brown with orange hues			
Textural class: Silty sand			
Coarse components: Common small-mid rounded stones 2-6cm.			
Archaeological components:			Object nos:
<b>Additional description:</b> Orange hues <del>are</del> point to some mixing with the natural Heterogenous Very friable.			Samples:
			
Plans:	Sections:	Photographs:	
1011B	1011A + 1011C	WAD 84: 100-0049-0154 S10:29	
Interpretative category: Secondary Fill			
Interpretation (including relationship to other features): Secondary fill found in outer ring ditch slot [1034].			
Recorded by: AP	Date: 1/11/18	Checked by:	Date:

Sketch plan:															
<p>See sheets [1003] and [1034] for sketch plans of Area 1 and relationship slot respectively</p>															

Additional discussion/interpretation:

Site Code: 205731 Site Name: Doveridge Mitigation

Site sub-division: Area 1 Cut  Layer  Fill  (tick) Context number: 1036

Stratigraphically below: 1037	Stratigraphic relationships  [ ] 1037 [ ]  This context = 1036  [ ] 1035 [ ]
Stratigraphically above: 1035	
Cut by:	
Fill of:	
Filled with: 1037	
Cuts: 1034, 1035, 1002	
Component of:	
Same as:	
Orientation:	

Shape in plan: Oval (incomplete) Side shape: Conical

Base shape: Irregular Side slope: Moderate

Type of intervention: 2m relationship slot

Intervention dimensions:	Length (m): 2.04	Width (m): 1.23-1.7	Diameter (m):	Thick/depth (m): 0.23
--------------------------	------------------	---------------------	---------------	-----------------------

Feature dimensions:	Length (m): 0.48 +	Width (m): 0.44 +	Diameter (m):	Thick/depth (m): 0.2
---------------------	--------------------	-------------------	---------------	----------------------

Soil colour:

Textural class:

Coarse components:

Archaeological components:

Object nos:

Additional description:  
Oval shape visible from surface due to colour difference compared with natural and outer ring ditch.

Samples:


Plans: Sections: Photographs:

10113 1011A WAD84:100-0049-0054

510:29

Interpretative category: Shallow oval pit

Interpretation (including relationship to other features):  
Shallow pit cutting into outer ring ditch [1034]. Full dimensions unclear from initial investigation.

Recorded by: AP Date: 20/11/18

Checked by: Date:

Sketch plan:	
See plans [1003] and [1034] for sketch plans of Areal and relationship slot respectively.	

Additional discussion/interpretation:

Site Code: <b>205731</b>		Site Name: <b>Doveridge Mitigation</b>	
Site sub-division: <b>Areal</b>		Cut <input type="checkbox"/> Layer <input type="checkbox"/> Fill <input checked="" type="checkbox"/> (tick)	Context number: <b>1037</b>
Stratigraphically below: <b>1001</b>		<b>Stratigraphic relationships</b> <div style="display: flex; justify-content: space-around; margin-top: 10px;"> <div style="border: 1px solid black; padding: 5px;">1001</div> <div style="border: 1px solid black; padding: 5px;">1037</div> </div> <div style="display: flex; justify-content: space-around; margin-top: 10px;"> <div style="border: 1px solid black; padding: 5px;">1036</div> </div>	
Stratigraphically above: <b>1036</b>			
Cut by:			
Fill of: <b>1036</b>			
Filled with:			
Cuts:			
Component of:			
Same as:			
Orientation:			
Shape in plan: <b>Oral (incomplete)</b>		Side shape: <b>Concave</b>	
Base shape: <b>Irregular</b>		Side slope: <b>Moderate</b>	
Type of intervention: <b>2m relationship slot</b>			
Intervention dimensions:	Length (m): <b>2.04</b>	Width (m): <b>1.3-1.7</b>	Thick/depth (m): <b>0.23</b>
Feature dimensions:	Length (m): <b>0.48+</b>	Width (m): <b>0.44+</b>	Thick/depth (m): <b>0.2</b>
Soil colour: <b>Mild bluish brown</b>			
Textural class: <b>Silty loam</b>			
Coarse components: <b>Common mid-large sub-angular stones.</b>			
Archaeological components:			Object nos:
Additional description:			Samples:
			98 ✓
Plans: <b>1011B</b>	Sections: <b>1011A</b>	Photographs: <b>WA084: 100-0049-0054</b> <b>S10: 29</b>	
Interpretative category: <b>Oral Shallow oral pit fill</b>			
Interpretation (including relationship to other features): <b>Only visible fill of shallow oral pit [1036]</b>			
Recorded by: <b>AP</b>	Date: <b>20/11/18</b>	Checked by:	Date:

Sketch plan:

See sheets [1003] and [1034] for sketch  
plans of Area 1 and relationship slot  
respectively.

Additional discussion/interpretation:

Site Code: 205731	Site Name: DOVERIDGE MITIGATION
-------------------	---------------------------------

Site sub-division: AREA 1	Cut <input checked="" type="checkbox"/> Layer <input type="checkbox"/> Fill <input type="checkbox"/> (tick)	Context number: 1038
---------------------------	---	----------------------

Stratigraphically below: 1039	<b>Stratigraphic relationships</b>  <div style="display: flex; justify-content: space-around; border: 1px solid black; padding: 5px;"> <span style="border: 1px solid black; padding: 5px;">1039</span> </div> This context = <span style="border: 1px solid black; padding: 5px; margin-left: 100px;">1038</span>  <div style="display: flex; justify-content: space-around; border: 1px solid black; padding: 5px;"> <span style="border: 1px solid black; padding: 5px;">1002</span> </div>
Stratigraphically above: 1002	
Cut by: _____	
Fill of: _____	
Filled with: 1039	
Cuts: NATURAL	
Component of: _____	
Same as: _____	
Orientation: NA	

Shape in plan: DISCRETE SUBCIRCULAR	Side shape: CONCAVE
-------------------------------------	---------------------

Base shape: FLAT/IRREGULAR	Side slope: IRREGULAR
----------------------------	-----------------------

Type of intervention: HALF SECTION

Intervention dimensions:	Length (m):	Width (m):	Diameter (m): 0.61	Thick/depth (m): 0.17
Feature dimensions:	Length (m):	Width (m):	Diameter (m): 0.61	Thick/depth (m): 0.17

Soil colour: |

Textural class:

Coarse components:

Archaeological components:  Object nos:

Additional description: W EDGE OF CUT IS MUCH SHALLOWER THAN E EDGE WHICH HAS A STEEPER ANGLE  RELATIVELY SHALLOW COMPARED TO OTHER DISCRETE FEATURES IN THE AREA.  VERY STONEY AT INTERFACE WITH NATURAL MAKING BASE SOMEWHAT IRREGULAR.	Samples: (1059) 40L <span style="border: 1px solid black; padding: 2px;">39</span>
--	---

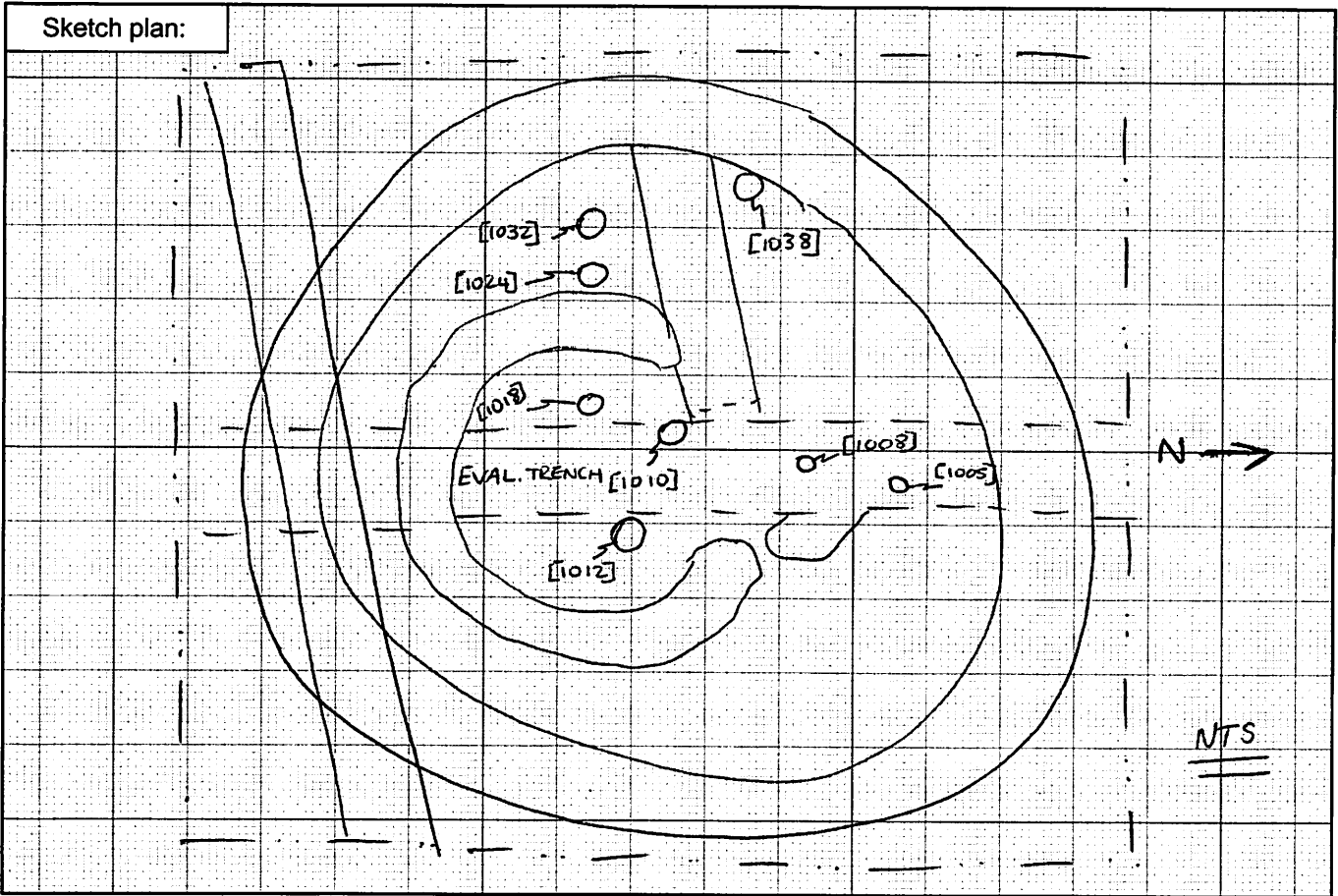
Plans:	Sections:	Photographs:
<del>1010B</del> 1012B	<del>1010A</del> 1012A	WAD84 100-0055-0059 B+W #   30

Interpretative category: PIT

Interpretation (including relationship to other features):

PIT / POSSIBLE POST HOLE. JUST ON THE INSIDE OF OUTER RING DITCH FEATURE REVEALED AFTER AREA 1 EXTENSION TO CHASE [1003] [1003].

Recorded by: AD	Date: 31.10.18	Checked by: SRB	Date: 16.11.18
-----------------	----------------	-----------------	----------------



Additional discussion/interpretation:

Site Code: 205731		Site Name: DOVERIDGE MITIGATION			
Site sub-division: Area 1		Cut <input type="checkbox"/>	Layer <input type="checkbox"/>	Fill <input checked="" type="checkbox"/> (tick)	Context number: 1039
Stratigraphically below: 1001			<b>Stratigraphic relationships</b> <div style="display: flex; justify-content: space-around; align-items: center;"> <div style="border: 1px solid black; width: 40px; height: 20px;"></div> <div style="border: 1px solid black; width: 40px; height: 20px; text-align: center;">1001</div> <div style="border: 1px solid black; width: 40px; height: 20px;"></div> </div> This context = <span style="border: 1px solid black; padding: 2px 10px;">1039</span>  <div style="display: flex; justify-content: space-around; align-items: center;"> <div style="border: 1px solid black; width: 40px; height: 20px;"></div> <div style="border: 1px solid black; width: 40px; height: 20px; text-align: center;">1038</div> <div style="border: 1px solid black; width: 40px; height: 20px;"></div> </div>		
Stratigraphically above: 1038					
Cut by: _____					
Fill of: 1038					
Filled with: _____					
Cuts: _____					
Component of: _____					
Same as: _____					
Orientation: NA					
Shape in plan: DISCRETE SUBCIRCULAR			Side shape: CONCAVE		
Base shape: IRREGULAR			Side slope: IRREGULAR		
Type of intervention: HALF SECTION					
Intervention dimensions:	Length (m):	Width (m):	Diameter (m): 0.61	Thick/depth (m): 0.17	
Feature dimensions:	Length (m):	Width (m):	Diameter (m): 0.61	Thick/depth (m): 0.17	
Soil colour: MID/LIGHT GREY BROWN					
Textural class: SANDY					
Coarse components: COMMON BOUNDED STONES SORTED TOWARDS BASE OF FEATURE APPROX <sup>4</sup> 6cm SIZE UNCOMMON ROUNDED STONES UNSORTED <2cm.					
Archaeological components: _____				Object nos:	
Additional description: FRIABLE AT TOP - MODERATE COMPACTION TOWARDS THE BASE WITH MORE STONEY INCLUSIONS. LIGHT ROOTING IN TOP 0.1m. FAIRLY HOMOGENOUS FILL.				Samples:	
				^	
				39	
				v	
				40 L	
Plans:		Sections:		Photographs:	
1012 B		1012 A		WAD84 100-0055-0059	
				BTW #1 30	
Interpretative category: SECONDARY FILL					
Interpretation (including relationship to other features): SECONDARY FILL OF PIT/ POSS. SHALLOW POST HOLE (1038). FILL SIMILAR TO (1033) + (1029).					
Recorded by: AD		Date: 31.10.18		Checked by: <i>SPS</i>	
				Date: 16.11.18	

Site Code: 205731		Site Name: Doveridge <del>Adapt</del> Mitigation			
Site sub-division: Area 1		Cut <input checked="" type="checkbox"/> Layer <input type="checkbox"/> Fill <input type="checkbox"/> (tick)	Context number: 1040		
Stratigraphically below: 1041		<b>Stratigraphic relationships</b> <div style="display: flex; justify-content: space-around; align-items: center;"> <div style="border: 1px solid black; width: 40px; height: 40px; margin: 5px;"></div> <div style="border: 1px solid black; width: 40px; height: 40px; text-align: center; margin: 5px;">1041</div> <div style="border: 1px solid black; width: 40px; height: 40px; margin: 5px;"></div> </div> <div style="display: flex; justify-content: space-around; align-items: center;"> <span>This context =</span> <div style="border: 1px solid black; width: 40px; height: 40px; text-align: center; margin: 5px;">1040</div> </div> <div style="display: flex; justify-content: space-around; align-items: center;"> <div style="border: 1px solid black; width: 40px; height: 40px; margin: 5px;"></div> <div style="border: 1px solid black; width: 40px; height: 40px; text-align: center; margin: 5px;">1002</div> <div style="border: 1px solid black; width: 40px; height: 40px; margin: 5px;"></div> </div> <div style="text-align: center; margin-top: 5px;">1035</div>			
Stratigraphically above: <del>1002</del> 1035					
Cut by:					
Fill of:					
Filled with: 1041					
Cuts: 1035, 1034					
Component of: 1163					
Same as: 1003, 1020, 1034, 1040, 1042, 1047, 1052, 1066, 1093, 1095					
Orientation:					
Shape in plan: Linear		Side shape: Concave			
Base shape: U-Shaped		Side slope: Moderate			
Type of intervention: 2m Slot					
Intervention dimensions:	Length (m): 2.04	Width (m): 1.23-1.7	Diameter (m):		
Feature dimensions:	Length (m): 2.04 +	Width (m): 0.44	Diameter (m):		
		Thick/depth (m): 0.23			
		Thick/depth (m): 0.23			
Soil colour:					
Textural class:					
Coarse components:					
Archaeological components:			Object nos:		
<b>Additional description:</b> Became visible in sections following overnight rain Indicated primarily by stone concentration and slightly darker fill soil colour. Reaches greater depth than [1034] Follows outer edge of [1034] or ring ditch on west side.			<b>Samples:</b> _____ _____ _____ _____ _____		
			Plans:	Sections:	Photographs:
			1011B	1011A+C	WAD84:100-0071-0075
			Interpretative category: Possible outer re-cut/ditch		
			Interpretation (including relationship to other features): U-shaped ditch cut into outside of outer ring ditch*. Unclear from initial investigation whether it follows curvilinear trajectory of ring ditch or diverts. * [1034]		
Recorded by: AP	Date: 1/11/18	Checked by: SRB	Date: 16.11.18		



Site Code: 205731 Site Name: Doveridge Mitigation

Site sub-division: <u>Area 1</u>	Cut <input type="checkbox"/> Layer <input type="checkbox"/> Fill <input checked="" type="checkbox"/> (tick)	Context number: <u>1041</u>			
Stratigraphically below: <u>1001</u>	Stratigraphic relationships				
Stratigraphically above: <u>1040</u>	<table border="1"> <tr> <td><input type="checkbox"/></td> <td><u>1001</u></td> <td><input type="checkbox"/></td> </tr> </table>		<input type="checkbox"/>	<u>1001</u>	<input type="checkbox"/>
<input type="checkbox"/>	<u>1001</u>	<input type="checkbox"/>			
Cut by:	This context = <u>1041</u>				
Fill of: <u>1040</u>	<table border="1"> <tr> <td><input type="checkbox"/></td> <td><u>1040</u></td> <td><input type="checkbox"/></td> </tr> </table>		<input type="checkbox"/>	<u>1040</u>	<input type="checkbox"/>
<input type="checkbox"/>	<u>1040</u>	<input type="checkbox"/>			
Filled with:					
Cuts:					
Component of:					
Same as:					
Orientation:					

Shape in plan: <u>Linear</u>	Side shape: <u>Concave</u>	
Base shape: <u>U-shaped</u>	Side slope: <u>Moderate</u>	
Type of intervention: <u>2m slot</u>		
Intervention dimensions: Length (m): <u>2.04</u> Width (m): <u>1.23-1.7</u>	Diameter (m):	Thick/depth (m): <u>0.23</u>
Feature dimensions: Length (m): <u>2.04+</u> Width (m): <u>0.44</u>	Diameter (m):	Thick/depth (m): <u>0.23</u>
Soil colour: <u>Mid orangey brown</u>		
Textural class: <u>Silty sand</u>		
Coarse components: <u>Common small to large (3-9cm) rounded stones.</u>		
Archaeological components:	Object nos:	

Additional description: <u>Not <del>clear</del> visibly distinct from (1035) until weathered by overnight rain.</u>	Samples:
	<u>99</u> <u>100</u>
	<input checked="" type="checkbox"/>

Plans: <u>1011B</u>	Sections: <u>1011A+C</u>	Photographs: <u>WAD84:100-0071-0075</u>
---------------------	--------------------------	---

Interpretative category: Secondary/Ditch Fill

Interpretation (including relationship to other features): Stoney fill for ditch [1040]

Recorded by: <u>AP</u>	Date: <u>1/11/18</u>	Checked by: <u>SRB</u>	Date: <u>16.11.16</u>
------------------------	----------------------	------------------------	-----------------------

Sketch plan:													
<p>See sheets [1003] and [1034] for sketch plans of Area 1 and relationship slot respectively.</p>													

Additional discussion/interpretation:

Site Code: 205731	Site Name: Dove Ridge
-------------------	-----------------------

Site sub-division: T1	Cut <input checked="" type="checkbox"/> Layer <input type="checkbox"/> Fill <input type="checkbox"/> (tick)	Context number: [1042]
-----------------------	---	------------------------

Stratigraphically below: (1043) (1044)	<p><b>Stratigraphic relationships</b></p> <pre> graph TD     1043[1043] --- 1042[1042]     1044[1044] --- 1042     1042 --- 1002[1002]             </pre>
Stratigraphically above: (1002)	
Cut by:	
Fill of:	
Filled with: (1043) (1044) (1045)	
Cuts: (1002)	
Component of: 1163	
Same as: 1003, 1020, 1034, 1040, 1042, 1052, 1066, 1093, 1095	
Orientation:	

Shape in plan: CURVILINEAR	Side shape: CONVEX (SLIGHT)
----------------------------	-----------------------------

Base shape: U SHARPO	Side slope: MODERATE
----------------------	----------------------

Type of intervention: 2m SLOT
-------------------------------

Intervention dimensions:	Length (m): 2m	Width (m): 1.13m	Diameter (m):	Thick/depth (m): 0.33m
--------------------------	----------------	------------------	---------------	------------------------

Feature dimensions:	Length (m): 70m	Width (m): 1.13m	Diameter (m):	Thick/depth (m): 0.33m
---------------------	-----------------	------------------	---------------	------------------------

Soil colour:
--------------

Textural class:
-----------------

Coarse components:
--------------------

Archaeological components:	Object nos:
----------------------------	-------------

<p>Additional description:</p> <p>Southern Section of Outer Ring Ditch                  2x Primary fills and 1x Secondary                  Depth of Southern Primary fill suggests                  Bank on outside of Ditch</p>	<p>Samples:</p> <table border="1" style="width:100%"> <tr><td> </td></tr> <tr><td> </td></tr> <tr><td> </td></tr> <tr><td> </td></tr> <tr><td> </td></tr> <tr><td> </td></tr> </table>						

Plans:	Sections:	Photographs: WAD 84
--------	-----------	---------------------

1014	1013	100-082-084
------	------	-------------

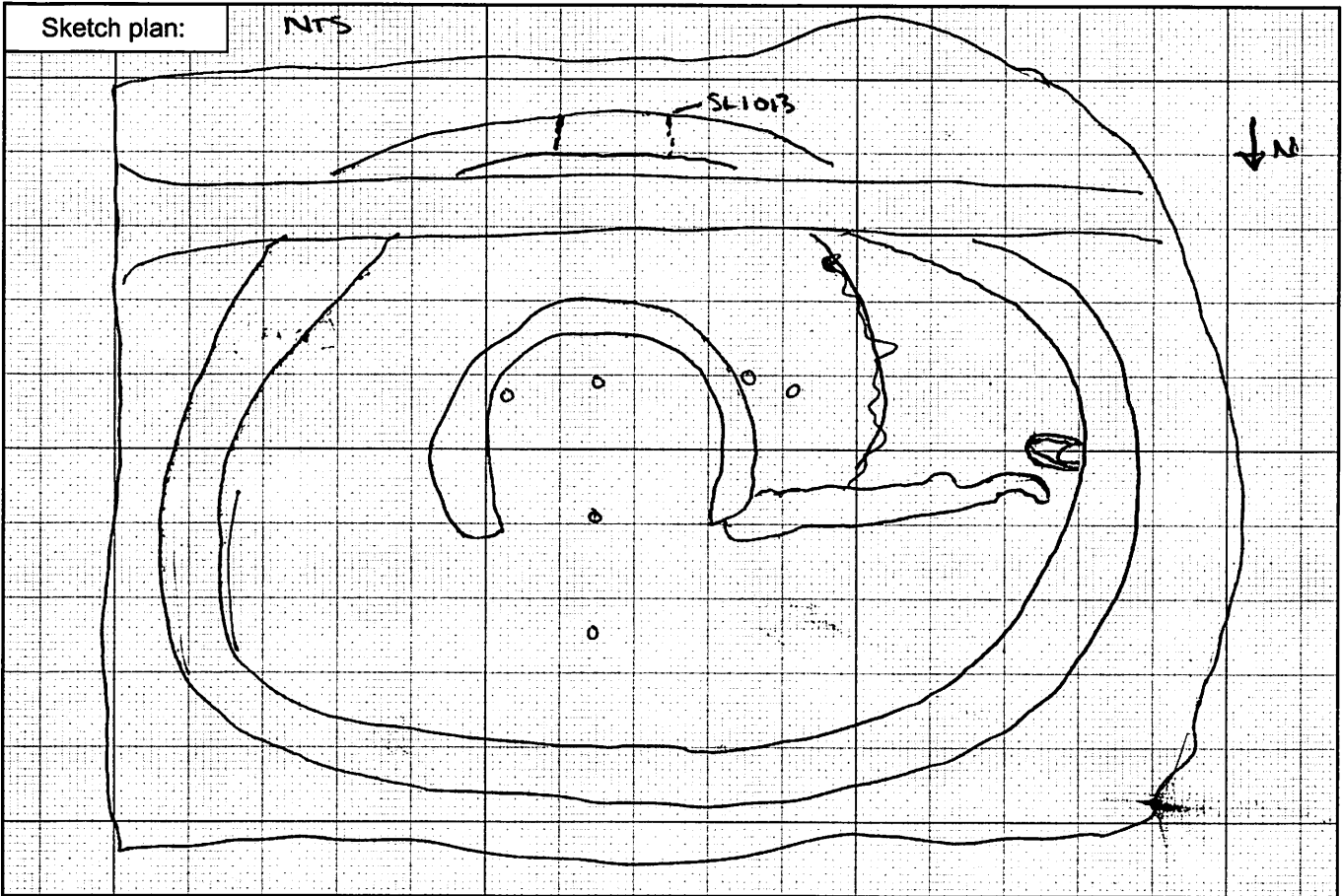
		B&W SID FI 434
--	--	----------------

Interpretative category: Ring Ditch
-------------------------------------

Interpretation (including relationship to other features):
<p>OUTER RING DITCH of Probable BARROWS with                  inner ditch &amp; cremation burials</p>

Recorded by: SRB	Date: 2.11.18
------------------	---------------

Checked by: SRB	Date: 16.11.18
-----------------	----------------



Additional discussion/interpretation:

Blank grid area for additional discussion/interpretation.

Site Code: 205731	Site Name: DOVE RIDGE
-------------------	-----------------------

Site sub-division: T1	Cut <input type="checkbox"/> Layer <input type="checkbox"/> Fill <input checked="" type="checkbox"/> (tick)	Context number: (1043)
-----------------------	---	------------------------

Stratigraphically below: (1045)	<b>Stratigraphic relationships</b>  <div style="display: flex; justify-content: space-around; border: 1px solid black; padding: 5px;"> <div style="border: 1px solid black; width: 40px; height: 40px;"></div> <div style="border: 1px solid black; width: 40px; height: 40px; text-align: center;">(1045)</div> <div style="border: 1px solid black; width: 40px; height: 40px;"></div> </div>  This context = <span style="border: 1px solid black; padding: 2px 10px;">(1043)</span>  <div style="display: flex; justify-content: space-around; border: 1px solid black; padding: 5px;"> <div style="border: 1px solid black; width: 40px; height: 40px;"></div> <div style="border: 1px solid black; width: 40px; height: 40px; text-align: center;">[1042]</div> <div style="border: 1px solid black; width: 40px; height: 40px;"></div> </div>
Stratigraphically above: [1042]	
Cut by:	
Fill of: [1042]	
Filled with:	
Cuts:	
Component of:	
Same as:	

Shape in plan:	Side shape:
Base shape:	Side slope:

Type of intervention: 2m Slot				
Intervention dimensions:	Length (m): 2m	Width (m): 1.13m	Diameter (m):	Thick/depth (m): 0.33m
Feature dimensions:	Length (m): 70m	Width (m): 0.74m	Diameter (m):	Thick/depth (m): 0.18m

Soil colour: MID REDDISH BROWN
Textural class: SANDY SILT
Coarse components: Common sub rounded pebbles 730mm

Archaeological components: None	Object nos:
---------------------------------	-------------

Additional description: Moderate compaction Boundary slightly diffuse	Samples:      
---	----------------------------------

Plans:	Sections:	Photographs: WAO 84
1014	1013	100-082-084
		Bow 510 F1 #34

Interpretative category: PRIMARY FILL
Interpretation (including relationship to other features): Primary fill on outer edge of Ring Ditch suggesting a Bank External to the Ring Ditch

Recorded by: SEB	Date: 2.11.18	Checked by: SDB	Date: 16.11.18
------------------	---------------	-----------------	----------------

Site Code: 205731	Site Name: Doveridge
-------------------	----------------------

Site sub-division: T1	Cut <input type="checkbox"/> Layer <input type="checkbox"/> Fill <input checked="" type="checkbox"/> (tick)	Context number: (1044)
-----------------------	---	------------------------

Stratigraphically below: (1045)	<b>Stratigraphic relationships</b>  <div style="display: flex; justify-content: space-around; align-items: center;"> <div style="border: 1px solid black; width: 40px; height: 40px;"></div> <div style="border: 1px solid black; padding: 2px;">(1045)</div> <div style="border: 1px solid black; width: 40px; height: 40px;"></div> </div>  This context = <span style="border: 1px solid black; padding: 2px;">(1044)</span>  <div style="display: flex; justify-content: space-around; align-items: center;"> <div style="border: 1px solid black; width: 40px; height: 40px;"></div> <div style="border: 1px solid black; padding: 2px;">[1042]</div> <div style="border: 1px solid black; width: 40px; height: 40px;"></div> </div>
Stratigraphically above: [1042]	
Cut by:	
Fill of: [1042]	
Filled with:	
Cuts:	
Component of:	
Same as:	

Shape in plan:	Side shape:
Base shape:	Side slope:

Type of intervention:				
Intervention dimensions:	Length (m): 2m	Width (m): 1.13m	Diameter (m):	Thick/depth (m): 0.33
Feature dimensions:	Length (m): 70m	Width (m): 0.30m	Diameter (m):	Thick/depth (m): 0.10m

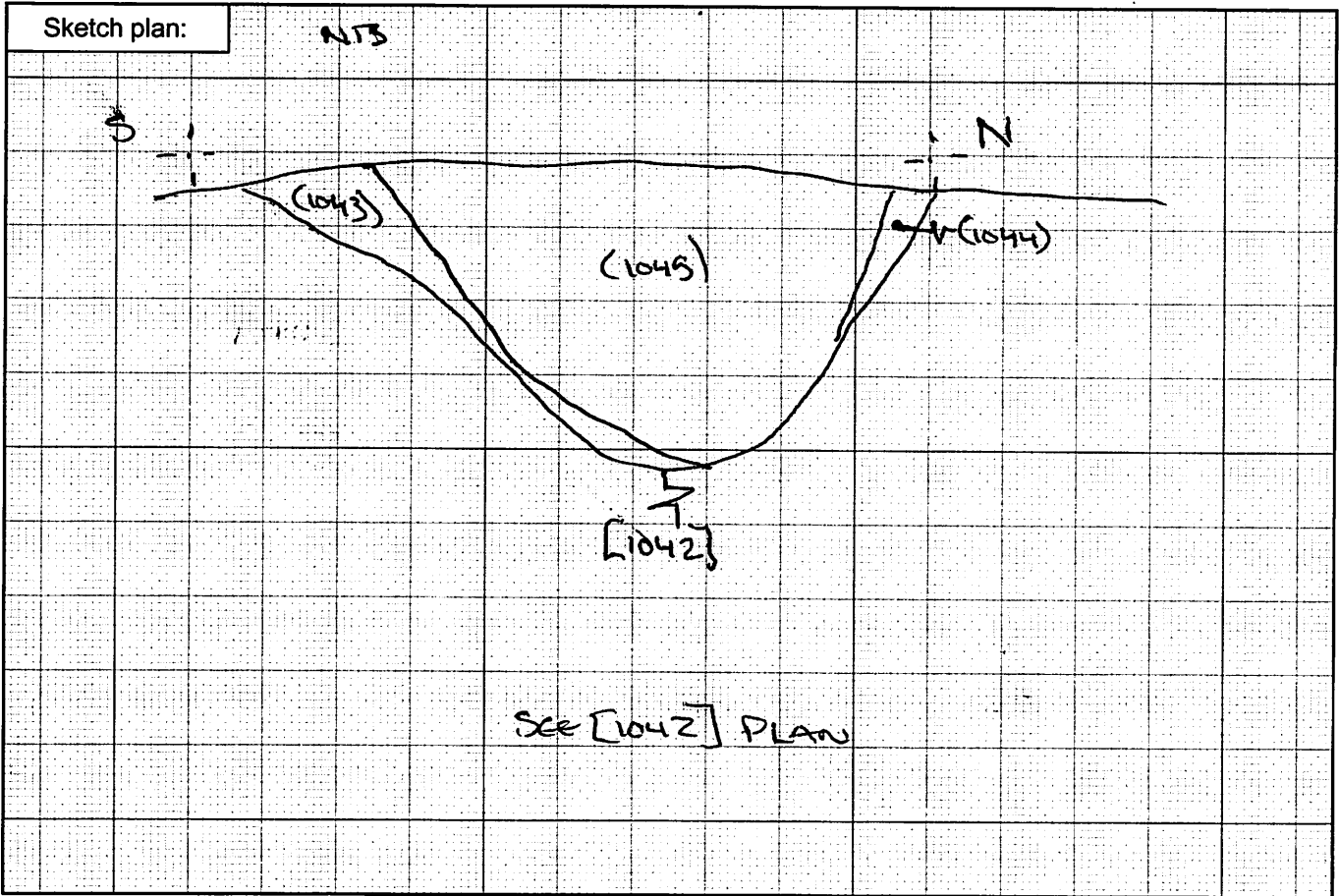
Soil colour: no reddish brown	
Textural class: sandy silt	
Coarse components: occasional subrounded fine gravel less than 20mm	
Archaeological components: None	Object nos:

Additional description:  Moderate compaction Boundary slightly diffuse Less stony than other primary fill (1043)	Samples:  <table border="1" style="width:100%; height: 100px;"> <tr><td> </td></tr> <tr><td> </td></tr> <tr><td> </td></tr> <tr><td> </td></tr> <tr><td> </td></tr> <tr><td> </td></tr> </table>						

Plans: 1014	Sections: 1013	Photographs: W4084 100_082-084 B&W S10 F1 #34
-------------	----------------	---

Interpretative category: Primary Fill
Interpretation (including relationship to other features):  Primary fill of Outer River Ditch on interior side finer inclusions than Primary fill on outer side

Recorded by: SRB	Date: 2.11.18	Checked by: SRB	Date: 16.11.18
------------------	---------------	-----------------	----------------



Additional discussion/interpretation:

Site Code: 205731 Site Name: Dove Ridge

Site sub-division: T1 Cut  Layer  Fill  (tick) Context number: (1045)

Stratigraphically below: (1001)

Stratigraphically above: (1043) (1044)

Cut by:

Fill of: [1042]

Filled with:

Cuts:

Component of:

Same as:

Orientation:

Stratigraphic relationships

This context = (1045)

```

    graph TD
      A["(1045)"] --- B["(1043)"]
      A --- C[" "]
      A --- D["(1044)"]
    
```

Shape in plan: Side shape:

Base shape: Side slope:

Type of intervention: 2m slot

Intervention dimensions:	Length (m): 2m	Width (m): 1.3m	Diameter (m):	Thick/depth (m): 0.33m
Feature dimensions:	Length (m): 70m	Width (m): 0.74	Diameter (m):	Thick/depth (m): 0.30m

Soil colour: M10 GREYISH BROWN

Textural class: SANDY SILT

Coarse components: Abundant cobbles sub rounded up to 150mm  
Common sub rounded gravel 10-50mm

Archaeological components: FLINT Object nos:

Additional description: Mosaic to loose compaction with stones ~~interlocking~~ interlocking Boundary fairly clean

Samples:

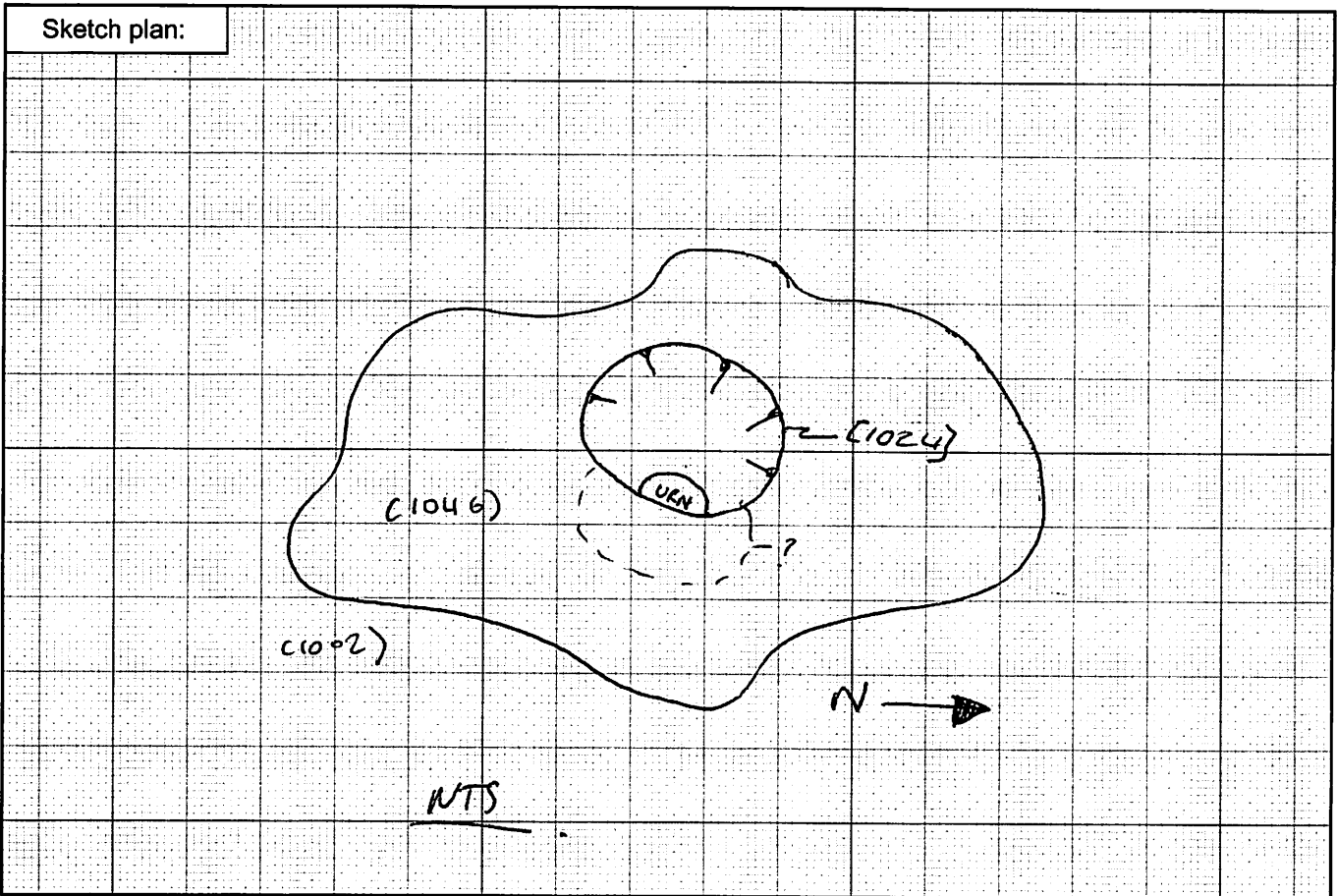
Plans:	Sections:	Photographs: WA084
1014	1013	100_082-084
		B&W S10 FI #34

Interpretative category: SECONDARY FILL

Interpretation (including relationship to other features): Secondary fill of Ditch probably due to ploughing Row & Furrow

Recorded by: SRB Date: 2.11.18 Checked by: SRB Date: 16.11.18

Site Code: 205731		Site Name: DOVERIDGE MITIGATION	
Site sub-division: AREA 1		Cut <input type="checkbox"/> Layer <input checked="" type="checkbox"/> Fill <input type="checkbox"/> (tick)	Context number: 1040
Stratigraphically below: 1024		<b>Stratigraphic relationships</b> <div style="display: flex; justify-content: space-around; align-items: center;"> <div style="border: 1px solid black; padding: 5px;">1024</div> </div> This context = <span style="border: 1px solid black; padding: 5px;">1040</span>  <div style="display: flex; justify-content: space-around; align-items: center;"> <div style="border: 1px solid black; padding: 5px;">1051</div> </div>	
Stratigraphically above:			
Cut by: 1024			
Fill of: _____			
Filled with: _____			
Cuts: _____			
Component of: <del>AREA</del> 1160			
Same as:			
Orientation: NA			
Shape in plan: INDISCRETE IRREGULAR		Side shape:	
Base shape:		Side slope:	
Type of intervention:			
Intervention dimensions:	Length (m):	Width (m):	Diameter (m):
Feature dimensions:	Length (m): 3M	Width (m): 2M	Diameter (m):
Thick/depth (m): 0.15			
Soil colour: LIGHT GREY YELLOW			
Textural class: SAND			
Coarse components: RARE ROUNDED STONES ALL < 3CM UNSORTED			
Archaeological components: _____		Object nos: _____	
Additional description: FRIABLE FAIRLY HOMOGENOUS LIGHT ROOTING			Samples:  <div style="text-align: center;">             ^              46              v               10 L           </div>
Plans:	Sections:	Photographs:	
1016	1017 A	WAD 84100-0085-0089	
Interpretative category: REDEPOSITED NATURAL			
Interpretation (including relationship to other features): LAYER OF REDEPOSITED NATURAL IN INDISCRETE PATCHES OVER AREA 1. CUT BY LATER POSTHOLE [1024]. COVERS EARLIER FEATURE POSS. GRAVE <del>AREA</del> CUT WITH URN.			
Recorded by: AD	Date: 02.11.18	Checked by:	Date:



Additional discussion/interpretation:

Site Code: 205731	Site Name: DORRIDGE
-------------------	---------------------

Site sub-division: T1	Cut <input checked="" type="checkbox"/> Layer <input type="checkbox"/> Fill <input type="checkbox"/> (tick)	Context number: [1047]
-----------------------	---	------------------------

Stratigraphically below: (1048)	<b>Stratigraphic relationships</b> <div style="display: flex; justify-content: space-around; margin-bottom: 10px;"> <div style="border: 1px solid black; width: 40px; height: 40px;"></div> <div style="border: 1px solid black; padding: 2px;">(1048)</div> <div style="border: 1px solid black; width: 40px; height: 40px;"></div> </div> <p>This context = <span style="border: 1px solid black; padding: 2px;">[1047]</span></p> <div style="display: flex; justify-content: space-around; margin-top: 10px;"> <div style="border: 1px solid black; width: 40px; height: 40px;"></div> <div style="border: 1px solid black; padding: 2px;">(1002)</div> <div style="border: 1px solid black; width: 40px; height: 40px;"></div> </div>
Stratigraphically above: (1002)	
Cut by:	
Fill of:	
Filled with: (1048) (1049)	
Cuts: (1002)	
Component of: 1163	
Same as: <sup>1003</sup> 1040 1052 1093 <sup>1042</sup> 1034 [1045] 1042 1066	
Orientation:	

Shape in plan: <del>Excavated</del> Ring Ditch	Side shape: Ex (excavated) Int Context
--	--

Base shape: <del>Excavated</del> Concave	Side slope: moderate
--	----------------------

Type of intervention: 2m slot
-------------------------------

Intervention dimensions:	Length (m): 2m	Width (m): 2.3m	Diameter (m):	Thick/depth (m): 0.5m
Feature dimensions:	Length (m): @ 70m	Width (m): 1.8m	Diameter (m):	Thick/depth (m): 0.5m

Soil colour:
Textural class:
Coarse components:

Archaeological components:	Object nos:
----------------------------	-------------

Additional description: 1x Primary fill 1x secondary fill Outer Ring Ditch of Ploughed out BARROW Intervener in lower Centre of ARC	Samples:      
---	----------------------------------

Plans: 1018	Sections: 1015	Photographs: WAD84 100-245-247 100-0097-0101 R20 S10 F21 #35
-------------	----------------	---

Interpretative category: Ring Ditch
-------------------------------------

Interpretation (including relationship to other features): Outer Ring Ditch of Ploughed out BARROW
---

Recorded by: SJB	Date: 9.11.18
------------------	---------------

Checked by: SJB	Date: 16.11.18
-----------------	----------------

originally dug by AP

Site Code: 205731	Site Name: DORRIDGE
-------------------	---------------------

Site sub-division: T1	Cut <input type="checkbox"/> Layer <input type="checkbox"/> Fill <input checked="" type="checkbox"/> (tick)	Context number: (1048)
Stratigraphically below: (1049)	<b>Stratigraphic relationships</b> <div style="display: flex; justify-content: space-around; align-items: center;"> <div style="border: 1px solid black; width: 40px; height: 40px; margin: 5px;"></div> <div style="border: 1px solid black; padding: 2px;">(1049)</div> <div style="border: 1px solid black; width: 40px; height: 40px; margin: 5px;"></div> </div> This context = <span style="border: 1px solid black; padding: 2px;">(1048)</span>  <div style="display: flex; justify-content: space-around; align-items: center;"> <div style="border: 1px solid black; width: 40px; height: 40px; margin: 5px;"></div> <div style="border: 1px solid black; padding: 2px;">[1047]</div> <div style="border: 1px solid black; width: 40px; height: 40px; margin: 5px;"></div> </div>	
Stratigraphically above: [1047]		
Cut by:		
Fill of: [1047]		
Filled with:		
Cuts:		
Component of:		
Same as:		
Orientation:		

Shape in plan:	Side shape:
Base shape: 2m slot	Side slope:

Type of intervention:				
Intervention dimensions:	Length (m): 2m	Width (m): 2.3m	Diameter (m):	Thick/depth (m): 0.5m
Feature dimensions:	Length (m): 0.7m	Width (m): 1.15m	Diameter (m):	Thick/depth (m): 0.24

Soil colour: Mid yellowish Brown
Textural class: Sandy SILT
Coarse components: occasional coarse gravel 3-10m sub-rounded & fine gravel > 30m

Archaeological components: None	Object nos:
---------------------------------	-------------

Additional description: Firm Compaction Reology. Slight Diffuse	Samples:   <div style="text-align: center;">                     A                      100 100                      Y                 </div>
---	--

Plans: 1018	Sections: 1015	Photographs: WA084
		100_245-247 100_0097-101

Interpretative category: Primary Fill	BWS10 F#1 #35
---------------------------------------	---------------

Interpretation (including relationship to other features): Primary fill coming in from external side of 0.004 Possible external bank
--

Recorded by: SLS	Date: 9.11.18	Checked by: JB	Date: 16.11.18
------------------	---------------	----------------	----------------

Site Code: 205731	Site Name: DAVEINGE
-------------------	---------------------

Site sub-division: T1	Cut <input type="checkbox"/> Layer <input type="checkbox"/> Fill <input checked="" type="checkbox"/> (tick)	Context number: (1049)
Stratigraphically below: [1097]		<b>Stratigraphic relationships</b> <div style="display: flex; justify-content: space-around; align-items: center;"> <div style="border: 1px solid black; width: 40px; height: 40px;"></div> <div style="border: 1px solid black; padding: 2px;">[1097]</div> <div style="border: 1px solid black; width: 40px; height: 40px;"></div> </div> This context = [1049]
Stratigraphically above: (1048)		
Cut by: [1097]		
Fill of: [1047]		
Filled with:		
Cuts:		
Component of:		
Same as:		
Orientation:		

Shape in plan:	Side shape:
Base shape:	Side slope:

Type of intervention: 2m slot				
Intervention dimensions:	Length (m): 2m	Width (m): 2.3m	Diameter (m):	Thick/depth (m): 0.5m
Feature dimensions:	Length (m): 0.70m	Width (m): 1.4m	Diameter (m):	Thick/depth (m): 0.47m

Soil colour: Mid Greyish Brown	Object nos:
Textural class: Sandy silt	
Coarse components: occasional cobble 100-150mm subrounded fine gravel towards base >20mm	

Archaeological components: None	Object nos:
---------------------------------	-------------

Additional description: movement to FIRM compaction Boundary somewhat Diffuse	Samples:   A 101 102 ✓
---	---------------------------------------

Plans: 1018	Sections: 1015	Photographs: WAD84
		100 245-247
		100-097-101

Interpretative category: Secondary fill	B&W SID PH1 #35
---	-----------------

Interpretation (including relationship to other features): Secondary fill of Rink Ditch of BARROW	
--	--

Recorded by: SLB	Date: 9.11.18	Checked by: SRS	Date: 16.11.18
------------------	---------------	-----------------	----------------

Site Code: 205731	Site Name: DOVERIDGE MITIGATION
-------------------	---------------------------------

Site sub-division: AREA 1	Cut <input checked="" type="checkbox"/> Layer <input type="checkbox"/> Fill <input type="checkbox"/> (tick)	Context number: 1050
---------------------------	---	----------------------

Stratigraphically below: 1051	<b>Stratigraphic relationships</b> <div style="text-align: center;"> <table border="1" style="margin: 0 auto;"> <tr> <td style="width: 30px; height: 30px;"></td> <td style="width: 30px; height: 30px; text-align: center;">1051</td> <td style="width: 30px; height: 30px;"></td> </tr> <tr> <td colspan="3" style="text-align: center;"> </td> </tr> <tr> <td colspan="3" style="text-align: center;">This context =</td> </tr> <tr> <td colspan="3" style="text-align: center;"> <table border="1" style="margin: 0 auto;"> <tr> <td style="width: 30px; height: 30px; text-align: center;">1050</td> </tr> </table> </td> </tr> <tr> <td colspan="3" style="text-align: center;"> </td> </tr> <tr> <td colspan="3" style="text-align: center;">1106</td> </tr> <tr> <td style="width: 30px; height: 30px;"></td> <td style="width: 30px; height: 30px; text-align: center;"><del>1059</del></td> <td style="width: 30px; height: 30px;"></td> </tr> </table> </div>		1051					This context =			<table border="1" style="margin: 0 auto;"> <tr> <td style="width: 30px; height: 30px; text-align: center;">1050</td> </tr> </table>			1050				1106				<del>1059</del>	
		1051																					
This context =																							
<table border="1" style="margin: 0 auto;"> <tr> <td style="width: 30px; height: 30px; text-align: center;">1050</td> </tr> </table>			1050																				
1050																							
1106																							
	<del>1059</del>																						
Stratigraphically above: 1059																							
Cut by: /																							
Fill of: /																							
Filled with: 1051																							
Cuts: <del>1059</del> 1106																							
Component of:																							
Same as:																							
Orientation: NA																							

Shape in plan: NOT VISIBLE	Side shape: IRREGULAR
----------------------------	-----------------------

Base shape: NOT EXC.	Side slope: STEEP
----------------------	-------------------

Type of intervention: HALF SECTION

Intervention dimensions:	Length (m):	Width (m):	Diameter (m): 0.57	Thick/depth (m): 0.35
Feature dimensions:	Length (m):	Width (m):	Diameter (m): 0.5	Thick/depth (m): 0.35+

Soil colour:

Textural class:

Coarse components:

Archaeological components:

Object nos:

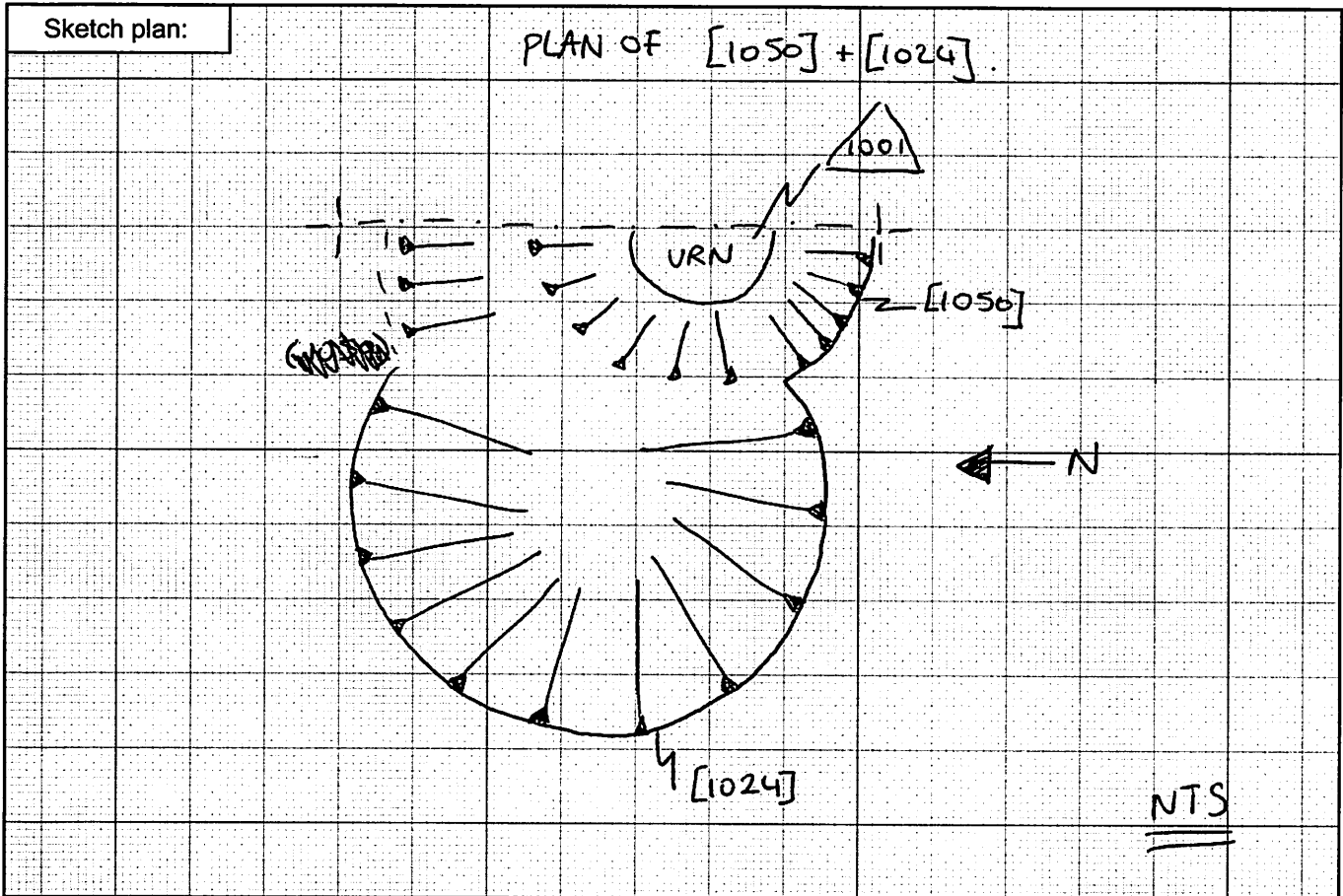
Additional description: CUT ON NORTH EDGE HAS EITHER SLUMPED IN <del>1051</del> OR CUT IS WIDER AND HAS BEEN FILLED WITH (1051) AND (1026). CUT IS QUITE UNCLEAR AS IT DOES NOT CUT INTO NATURAL BUT INSTEAD CUTS INTO MADEGROUND (1059) WHICH FORMS THE MOUND OF THE BARROW. CUT IS ALSO COVERED IN A REDEPOSITED NATURAL LAYER (1046) *	Samples: <div style="text-align: center;"> <table style="margin: 0 auto;"> <tr> <td style="width: 30px; height: 30px;"></td> <td style="width: 30px; height: 30px; text-align: center;">SS43</td> </tr> <tr> <td style="text-align: center;">^</td> <td style="text-align: center;">^</td> </tr> <tr> <td style="text-align: center;">44</td> <td style="text-align: center;">45</td> </tr> <tr> <td style="text-align: center;">v</td> <td style="text-align: center;">v</td> </tr> </table> </div>		SS43	^	^	44	45	v	v
	SS43								
^	^								
44	45								
v	v								

Plans: 1017B	Sections: 1017A	Photographs: WAD84 100-0122-0138 BTW #1 36
--------------	-----------------	---

Interpretative category: GRAVE CUT

Interpretation (including relationship to other features):  
 GRAVE CUT FOR BRONZE AGE URNED CREMATION BURIAL BURIAL IS LOCATED SLIGHTLY TO THE SOUTH WITHIN THE BARROW BUT FAIRLY CENTRAL ON E-W ALIGNMENT.

Recorded by: AD	Date: 06.11.18	Checked by: SRB	Date: 16.11.18
-----------------	----------------	-----------------	----------------



Additional discussion/interpretation:

\* WHICH ON REMOVAL DOES NOT EXPOSE A CUT FOR THE URN IN PLAN. THE LAYER (1046) APPEARS TO HAVE FILLED THE CUT SLIGHTLY IN SOME PLACES.

~~THE~~ FEATURE HAS BEEN CUT BY LATER POSTHOLE [1024] WHICH MEANT THAT IT WAS NOT POSSIBLE TO QUADRANT THE FEATURE ON THIS HALF. ALSO SOME MIXING OCCURED IN ONE FILL SAMPLE, HOWEVER SAMPLE HAS BEEN RETAINED FOR FINDS RETRIEVAL AND CREAMED BONE.

Site Code: 205731 Site Name: DOVERIDGE MITIGATION


Site sub-division: AREA 1	Cut <input type="checkbox"/> Layer <input type="checkbox"/> Fill <input checked="" type="checkbox"/> (tick)	Context number: 1051
Stratigraphically below: 1046	<b>Stratigraphic relationships</b> <div style="display: flex; justify-content: space-around; align-items: center;"> <div style="border: 1px solid black; width: 40px; height: 40px;"></div> <div style="border: 1px solid black; padding: 2px;">1046</div> <div style="border: 1px solid black; width: 40px; height: 40px;"></div> </div> This context = <div style="border: 1px solid black; padding: 2px; display: inline-block;">1051</div>  <div style="display: flex; justify-content: space-around; align-items: center;"> <div style="border: 1px solid black; width: 40px; height: 40px;"></div> <div style="border: 1px solid black; padding: 2px;">1050</div> <div style="border: 1px solid black; width: 40px; height: 40px;"></div> </div>	
Stratigraphically above: 1050		
Cut by: 1024		
Fill of: 1050		
Filled with: —		
Cuts: —		
Component of: —		
Same as: —		
Orientation: NA		

Shape in plan: NOT VISIBLE Side shape: IRREGULAR  
 Base shape: NOT EXC. Side slope: STEEP

Type of intervention: HALF SECTION

Intervention dimensions:	Length (m):	Width (m):	Diameter (m): 0.7	Thick/depth (m): 0.35
Feature dimensions:	Length (m):	Width (m):	Diameter (m): 0.5	Thick/depth (m): 0.35+

Soil colour: MID ORANGE BROWN  
 Textural class: SILTY SAND  
 Coarse components: COMMON CHARCOAL UNSORTED THROUGHOUT UNCOMMON ROUNDED STONES ALL < 3CM UNSORTED THROUGHOUT

Archaeological components: BRONZE AGE COLLARED URN ~~1001~~ Object nos: 

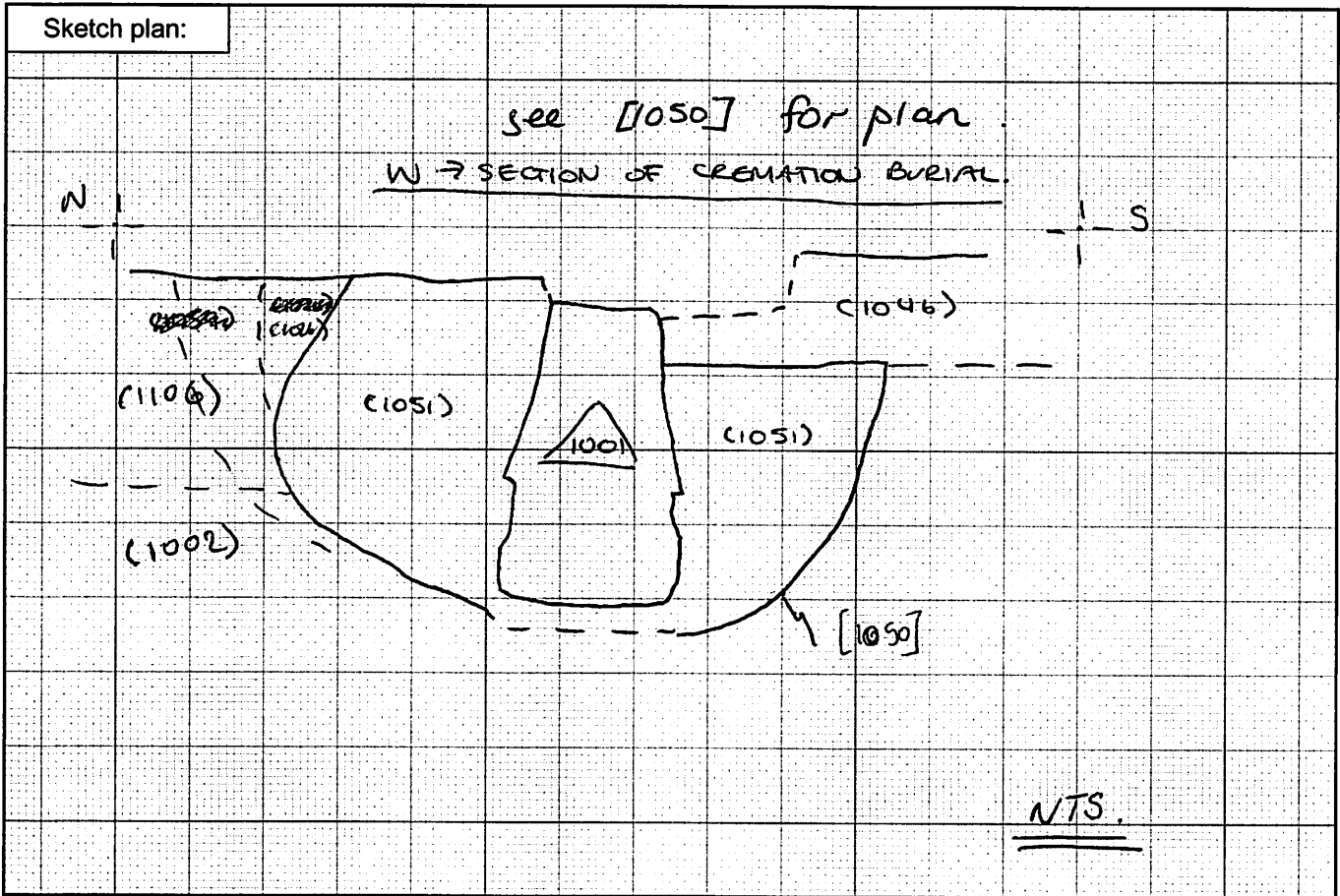
Additional description: FILL IS VERY FRIABLE WHEN STONES ARE DISLODGED. HETEROGENOUS. COBBLE STONES TOWARDS THE BASE OF THE CUT - BELOW THE URN → BETTER VISIBILITY WHEN URN IS LIFTED. SAMPLE 45 WILL CONTAIN A FRAGMENT OF THE URN AND IS MIXED WITH SOME FILL FROM [1024].

Samples:	SS43
	^ ^
	44 45
	v v

Plans:	Sections:	Photographs:
107B	107A	WA084 100-0122-0138 BTW #1 36

Interpretative category: PRIMARY OCCUPATIONAL FILL.  
 Interpretation (including relationship to other features): FILL AROUND URN DURING THE BURIAL RITE.

Recorded by: AD Date: 06.11.18 Checked by: SB Date: 16.11.18



Additional discussion/interpretation:

MATRIX?

(1000)  
 (1001)  
 (1002)  
 (1029)  
 [1028]  
 (1027)  
 (1026)  
 (1025)  
 [1024]  
 (1046)  
 (1051)  
 [1050]  
 (1106)  
 (1008)

Site Code: 20573 | Site Name: DOVE RIDGE MK.

Site sub-division: T1 | Cut  Layer  Fill  (tick) | Context number: 1053

Stratigraphically below: (1053)	Stratigraphic relationships  [ ] (1053) [ ]  This context = [1053]  [ ] (1002) [ ]
Stratigraphically above: (1002)	
Cut by:	
Fill of:	
Filled with: (1053), (1054)	
Cuts: (1002) NATURAL	
Component of: 1163	
Same as: 1003, 1024, 1034, 1040, 1042, 1047, 1066, 1073, 1095	
Orientation: NE-SW	

Shape in plan: CURVE - IRREGULAR | Side shape: STRAIGHT TO IRREGULAR

Base shape: CONCAVE | Side slope: MODERATE

Type of intervention: 2M SLOT

Intervention dimensions:	Length (m): 2 M	Width (m): 2 M	Diameter (m):	Thick/depth (m): 0.5 M
--------------------------	-----------------	----------------	---------------	------------------------

Feature dimensions:	Length (m): 2.0 M DIA. APPROX	Width (m): 2 M	Diameter (m):	Thick/depth (m): 0.5 M
---------------------	-------------------------------	----------------	---------------	------------------------

Soil colour:

Textural class:

Coarse components:

Archaeological components: NONE | Object nos:

Additional description: DITCH WITH 2 FILLS - 1 PRIMARY (1053), 1 SECONDARY (1054) NO FINDS

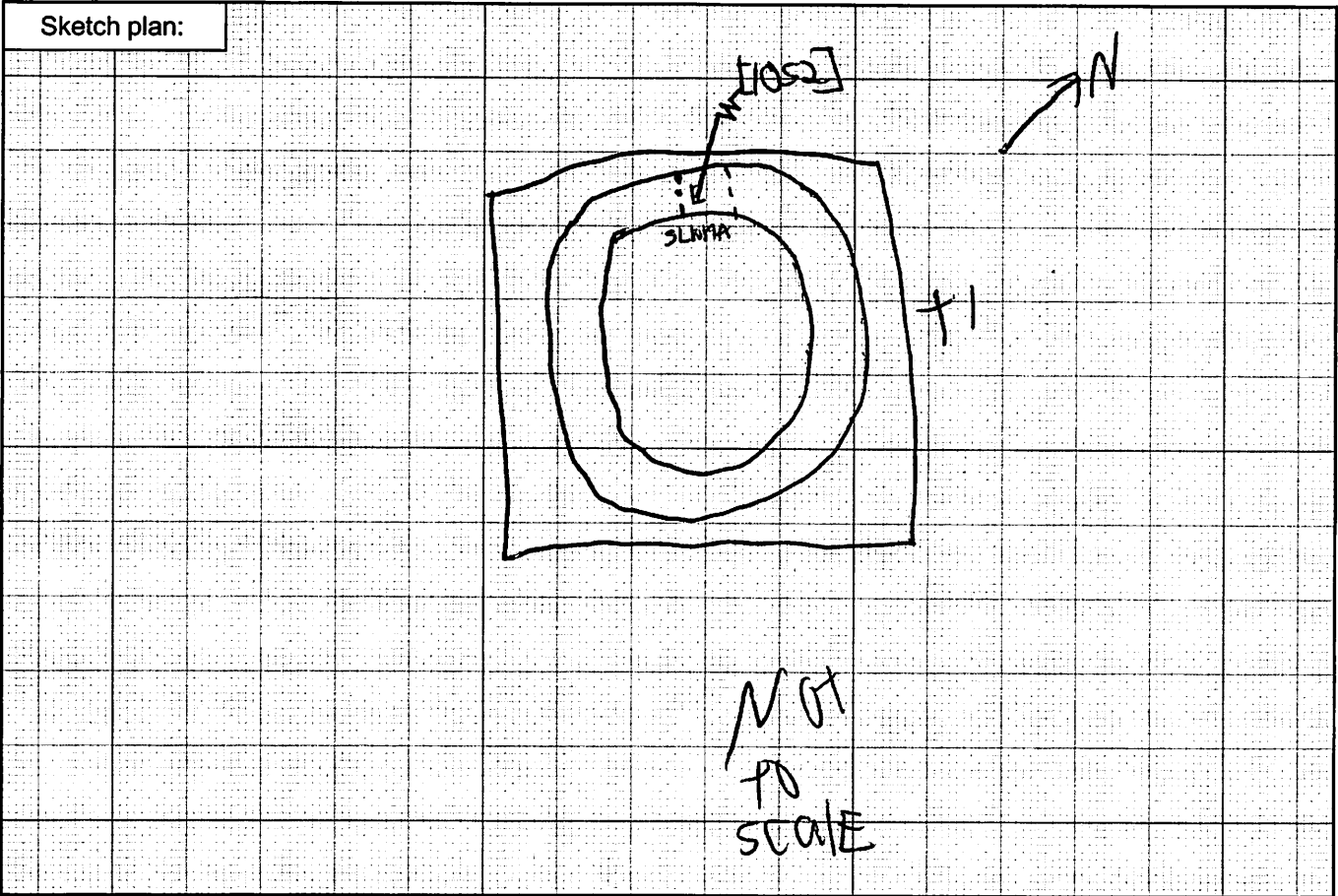
Samples:

Plans: 1019 B	Sections: 1019 A	Photographs: MAD 84 100-0146 to 0150 510 FILM #2, PHOTO 6
---------------	------------------	---

Interpretative category: DITCH

Interpretation (including relationship to other features): DITCH, PART OF THE OUTER RING DITCH OF THE MONUMENT

Recorded by: OG | Date: 06/11/18 | Checked by: SJB | Date: 16.11.18



Additional discussion/interpretation:

Site Code: 205731 Site Name: DOVERIDGE MT.

Site sub-division: F1 Cut  Layer  Fill  (tick) Context number: (1053)

Stratigraphically below: <u>(1054)</u>	<b>Stratigraphic relationships</b> <input type="checkbox"/> <u>(1054)</u> <input type="checkbox"/>  This context = <input type="checkbox"/> <u>(1053)</u> <input type="checkbox"/>  <input type="checkbox"/> <u>(1052)</u> <input type="checkbox"/>
Stratigraphically above: <u>(1052)</u>	
Cut by:	
Fill of: <u>(1052)</u>	
Filled with:	
Cuts:	
Component of:	
Same as:	
Orientation:	

Shape in plan: Side shape:

Base shape: Side slope:

Type of intervention: 2M SLOT

Intervention dimensions: Length (m): 2M Width (m): 2M Diameter (m): Thick/depth (m): 0.5M

Feature dimensions: Length (m): 2m in diam Width (m): 2M Diameter (m): Thick/depth (m): 0.5M

Soil colour: MID TO LIGHT YELLOW-ORANGE

Textural class: SANDY SILT

Coarse components: COMMON SANDY GRAVEL AND COBBLES

Archaeological components: NONE Object nos:

Additional description: <u>NOT VERY COMPACT, SOME ROOTING, NOT VERY HOMOGENOUS, NO RINDS</u>	Samples:

Plans: Sections: Photographs: 129084

1019B 1019A 100-0146 to 0158

S10 FILM#2 PHOTOS

Interpretative category: PRIMARY FILL

Interpretation (including relationship to other features):

Recorded by: OF Date: 06/11/18 Checked by: SRB Date: 16.11.18

Site Code: 205731		Site Name: DORRIDGE MT.		
Site sub-division: 41		Cut <input type="checkbox"/> Layer <input type="checkbox"/> Fill <input checked="" type="checkbox"/> (tick)		Context number: (1054)
Stratigraphically below: (1001)		<b>Stratigraphic relationships</b> <div style="display: flex; justify-content: space-around; margin-top: 10px;"> <div style="border: 1px solid black; padding: 5px;">(1001)</div> <div style="border: 1px solid black; width: 40px; height: 20px;"></div> </div> <div style="margin-top: 20px;">This context = (1054)</div> <div style="display: flex; justify-content: space-around; margin-top: 10px;"> <div style="border: 1px solid black; padding: 5px;">(1053)</div> <div style="border: 1px solid black; width: 40px; height: 20px;"></div> </div>		
Stratigraphically above: (1053)				
Cut by:				
Fill of: [1052]				
Filled with:				
Cuts:				
Component of:				
Same as:				
Orientation:				
Shape in plan:		Side shape:		
Base shape:		Side slope:		
Type of intervention: 2m slot				
Intervention dimensions:	Length (m): 2M	Width (m): 2M	Diameter (m):	Thick/depth (m): 0.5m
Feature dimensions:	Length (m): 20m <del>in trench</del>	Width (m): 2M	Diameter (m):	Thick/depth (m): 0.5m
Soil colour: LIGHT YELLOW				
Textural class: SANDY SILT				
Coarse components: COMMON SAND TO A GRAVEL AND COBBLES				
Archaeological components: NONE			Object nos:	
Additional description: NOT VERY COMPACT FAIRLY HOMOGENEOUS SOME ROOTING NO FINDS			Samples:	
Plans:	Sections:	Photographs: VAD 84		
1019B	1019A	100-0146+00158		
		S10 film #2 photos		
Interpretative category: SEC. fill				
Interpretation (including relationship to other features): SEC ON DORRIDGE fill				
Recorded by: OG		Date: 06/11/18		Checked by: SB3
				Date: 16.11.18

Site Code: 205731 Site Name: DOVERIDGE

Site sub-division: AREA 1 Cut  Layer  Fill  (tick) Context number: 1085

Stratigraphically below: <u>1056</u>	<b>Stratigraphic relationships</b> <div style="text-align: center;"> <div style="display: flex; justify-content: space-around; border: 1px solid black; padding: 2px;"> <span style="border: 1px solid black; padding: 2px;"> </span> <span style="border: 1px solid black; padding: 2px;">1056</span> <span style="border: 1px solid black; padding: 2px;"> </span> </div> <div style="text-align: center; margin: 5px 0;"> </div> <div style="display: flex; justify-content: center; border: 1px solid black; padding: 2px;"> <span style="border: 1px solid black; padding: 2px;">1085</span> </div> <div style="text-align: center; margin: 5px 0;"> </div> <div style="display: flex; justify-content: space-around; border: 1px solid black; padding: 2px;"> <span style="border: 1px solid black; padding: 2px;"> </span> <span style="border: 1px solid black; padding: 2px;">1061</span> <span style="border: 1px solid black; padding: 2px;"> </span> </div> </div>
Stratigraphically above: <u>1061</u>	
Cut by: <u>/</u>	
Fill of: <u>/</u>	
Filled with: <u>TB56</u>	
Cuts: <u>1061</u>	
Component of: <u>/</u>	
Same as: <u>/</u>	
Orientation: <u>/</u>	

Shape in plan: CIRCULAR Side shape: CONCAVE

Base shape: CONCAVE Side slope: GRADUAL

Type of intervention: HALF SECTION

Intervention dimensions:	Length (m): <u>/</u>	Width (m): <u>/</u>	Diameter (m): <u>1.35</u>	Thick/depth (m): <u>0.17</u>
--------------------------	----------------------	---------------------	---------------------------	------------------------------

Feature dimensions:	Length (m): <u>/</u>	Width (m): <u>/</u>	Diameter (m): <u>1.35</u>	Thick/depth (m): <u>0.17</u>
---------------------	----------------------	---------------------	---------------------------	------------------------------

Soil colour: /

Textural class: /

Coarse components: /

Archaeological components: / Object nos: /

Additional description:	Samples:
	47
	✓

Plans:	Sections:	Photographs:
--------	-----------	--------------

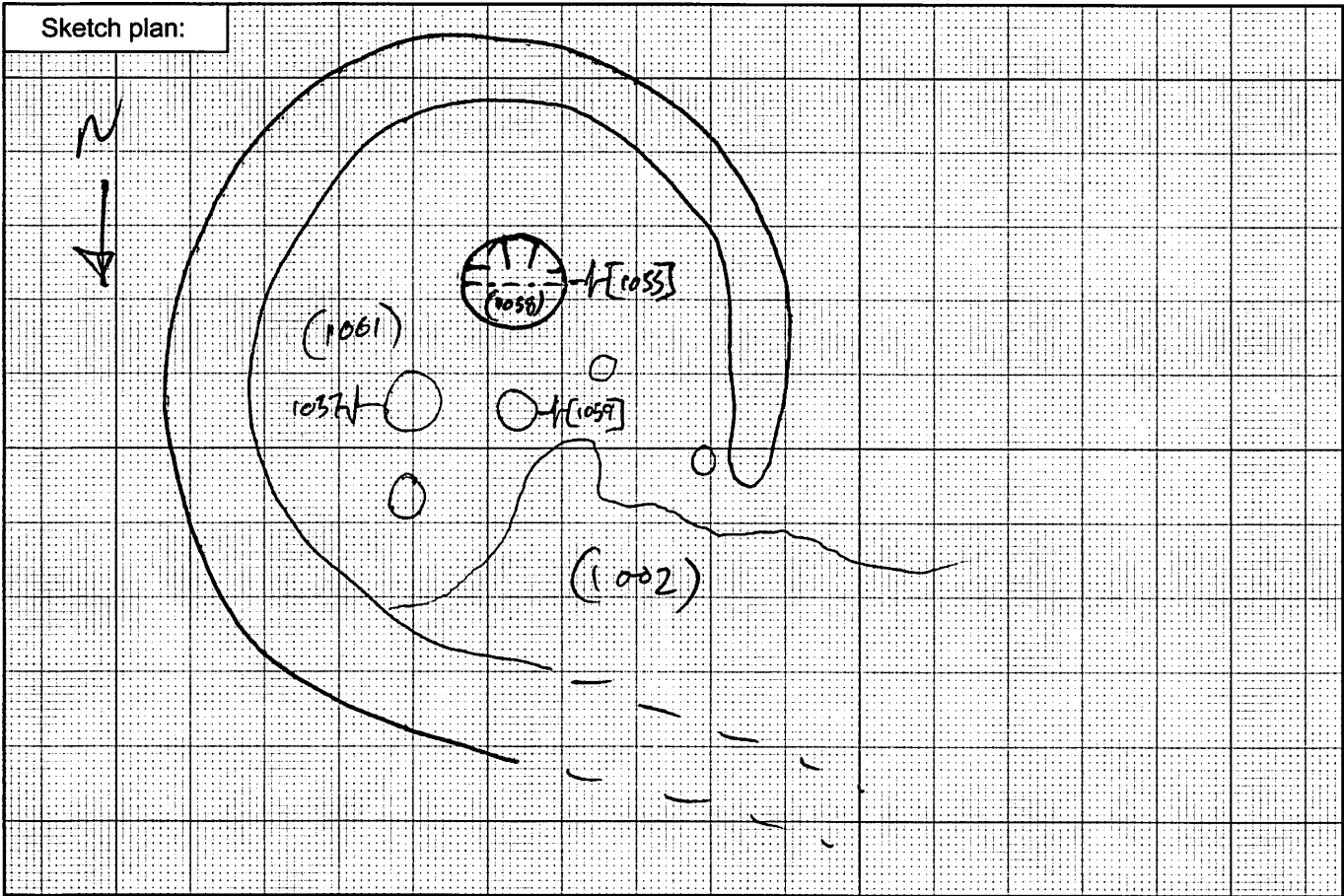
<u>1020</u>	<u>1021</u>	<u>WA084 100-0139-0145</u>
-------------	-------------	----------------------------

		<u>TJW</u>
--	--	------------

Interpretative category: PIT

Interpretation (including relationship to other features): SHALLOW PIT CUT INTO BARROW.

Recorded by: <u>ASF</u>	Date: <u>6-11-18</u>	Checked by: <u>SBS</u>	Date: <u>16.11.18</u>
-------------------------	----------------------	------------------------	-----------------------



Additional discussion/interpretation:

Site Code: 203731		Site Name: DOUBRIDGE					
Site sub-division: AREA 1		Cut <input type="checkbox"/>	Layer <input type="checkbox"/>	Fill <input checked="" type="checkbox"/> (tick)			
Context number: 1056							
Stratigraphically below:		Stratigraphic relationships					
Stratigraphically above: 1055		<table border="1" style="width:100%; height: 20px;"> <tr> <td style="width:33%;"></td> <td style="width:33%;"></td> <td style="width:33%;"></td> </tr> </table>					
Cut by:		This context = <table border="1" style="display: inline-table; vertical-align: middle;"> <tr><td style="text-align: center;">1056</td></tr> <tr><td style="text-align: center;">1</td></tr> <tr><td style="text-align: center;">1055</td></tr> </table>			1056	1	1055
1056							
1							
1055							
Fill of: 1055							
Filled with: /							
Cuts: /							
Component of: /							
Same as: /							
Orientation: /							
Shape in plan: /		Side shape: /					
Base shape: /		Side slope: /					
Type of intervention: /							
Intervention dimensions:	Length (m):	Width (m):	Diameter (m):	Thick/depth (m): 0.17			
Feature dimensions:	Length (m):	Width (m):	Diameter (m): 1.55	Thick/depth (m): 0.17			
Soil colour: BRIGHT PINKISH BROWN							
Textural class: FINE SILT							
Coarse components: NONE							
Archaeological components: NONE			Object nos: /				
Additional description:			Samples:				
			^ 47 v				
Plans:	Sections:	Photographs:					
1020	1021	WAD84 100-0139-0145					
Interpretative category: SECONDARY FILL							
Interpretation (including relationship to other features): FILL OF PIT - POSSIBLY NOW DELIBERATE							

Recorded by: AS4	Date: 6-11-14	Checked by: SB	Date: 16-11-18
------------------	---------------	----------------	----------------

Site Code: 205731 Site Name: DOVERIDGE

Site sub-division: AREA 1 Cut  Layer  Fill  (tick) Context number: 1057

Stratigraphically below: 1058	<b>Stratigraphic relationships</b> <div style="text-align: center;"> <div style="display: flex; justify-content: space-around; border: 1px solid black; padding: 2px;"> <span style="border: 1px solid black; padding: 2px;"> </span> <span style="border: 1px solid black; padding: 2px;">1058</span> <span style="border: 1px solid black; padding: 2px;"> </span> </div> <p style="text-align: center;"> </p> <p style="text-align: center;">This context = <span style="border: 1px solid black; padding: 2px;">1057</span></p> <p style="text-align: center;"> </p> <div style="display: flex; justify-content: space-around; border: 1px solid black; padding: 2px;"> <span style="border: 1px solid black; padding: 2px;"> </span> <span style="border: 1px solid black; padding: 2px;">1061</span> <span style="border: 1px solid black; padding: 2px;"> </span> </div> </div>
Stratigraphically above: 1061	
Cut by: -	
Fill of: -	
Filled with: 1058	
Cuts: 1061	
Component of: -	
Same as: -	
Orientation: -	

Shape in plan: CIRCULAR Side shape: CONCAVE

Base shape: CONCAVE Side slope: GRADUATE

Type of intervention: HALF SECTION

Intervention dimensions:	Length (m): /	Width (m): /	Diameter (m): 0.55	Thick/depth (m): 0.10
Feature dimensions:	Length (m): /	Width (m): /	Diameter (m): 0.55	Thick/depth (m): 0.10

Soil colour: /

Textural class: /

Coarse components: /

Archaeological components: / Object nos: /

Additional description:	Samples:
	<div style="display: flex; align-items: center; justify-content: center;"> <span style="font-size: 2em;">^</span> <span style="font-size: 2em; margin: 0 10px;">48</span> <span style="font-size: 2em;">v</span> </div>

Plans:	Sections:	Photographs:
1022 B	1022 A	WAD84 100. 0139 - 0145, 0159-60
		BW # 2 7

Interpretative category: PIT

Interpretation (including relationship to other features): PIT CUT INTO BARRON. SIMILAR IN FORM TO [1055] BUT SMALLER

Recorded by: ASJ Date: 8-11-18 Checked by: Date:

Site Code: <b>105731</b>	Site Name: <b>DOVERIDGE</b>
--------------------------	-----------------------------

Site sub-division: <b>AREA 1</b>	Cut <input type="checkbox"/>	Layer <input type="checkbox"/>	Fill <input checked="" type="checkbox"/> (tick)	Context number: <b>1058</b>
----------------------------------	------------------------------	--------------------------------	---	-----------------------------

Stratigraphically below:	<b>Stratigraphic relationships</b> <div style="display: flex; justify-content: space-around; margin-top: 10px;"> <div style="border: 1px solid black; width: 40px; height: 20px;"></div> <div style="border: 1px solid black; width: 40px; height: 20px;"></div> <div style="border: 1px solid black; width: 40px; height: 20px;"></div> </div> <div style="margin-top: 20px;">                 This context = <span style="border: 1px solid black; padding: 2px 10px;"><b>1058</b></span>                     <div style="display: flex; justify-content: space-around;"> <div style="border: 1px solid black; width: 40px; height: 20px;"></div> <div style="border: 1px solid black; padding: 2px 10px;"><b>1057</b></div> <div style="border: 1px solid black; width: 40px; height: 20px;"></div> </div> </div>
Stratigraphically above: <b>1057</b>	
Cut by: /	
Fill of: <b>1057</b>	
Filled with: /	
Cuts: /	
Component of: /	
Same as: /	

Shape in plan: /	Side shape: /
Base shape: /	Side slope: /

Type of intervention: /				
Intervention dimensions:	Length (m):	Width (m):	Diameter (m): <b>0.55</b>	Thick/depth (m): <b>0.10</b>
Feature dimensions:	Length (m):	Width (m):	Diameter (m): <b>0.55</b>	Thick/depth (m): <b>0.10</b>

Soil colour: **BRIGHT PINKISH BROWN**

Textural class: **FINE SILT**

Coarse components: **NONE**

Archaeological components: <b>NONE</b>	Object nos: /
--	---------------

Additional description:	Samples:
	^ <b>46</b> v

Plans: <b>1022 B</b>	Sections: <b>1022 A</b>	Photographs: <b>WAD 84 100.0139 - 0145 0159-60</b> <b>BW# 2 . 7</b>
----------------------	-------------------------	--

Interpretative category: **SECONDARY FILL**

Interpretation (including relationship to other features): **POSSIBLE NON DELIBERATE FILLING UP OF DITCH.**

Recorded by: <b>ASF</b>	Date: <b>6-11-19</b>	Checked by:	Date:
-------------------------	----------------------	-------------	-------

Site Code: 205731	Site Name: DOVERIDGE
-------------------	----------------------

Site sub-division: AREA 1	Cut <input checked="" type="checkbox"/> Layer <input type="checkbox"/> Fill <input type="checkbox"/> (tick)	Context number: 1059
Stratigraphically below: 1060		<b>Stratigraphic relationships</b> <div style="display: flex; justify-content: space-around; align-items: center;"> <div style="border: 1px solid black; width: 40px; height: 40px; margin: 5px;"></div> <div style="border: 1px solid black; padding: 2px;">1060</div> <div style="border: 1px solid black; width: 40px; height: 40px; margin: 5px;"></div> </div> <p style="text-align: center;"> </p> <div style="display: flex; justify-content: center; align-items: center;"> <span>This context =</span> <div style="border: 1px solid black; padding: 2px; margin: 0 10px;">1059</div> </div> <p style="text-align: center;"> </p> <div style="display: flex; justify-content: space-around; align-items: center;"> <div style="border: 1px solid black; width: 40px; height: 40px; margin: 5px;"></div> <div style="border: 1px solid black; padding: 2px;">1061</div> <div style="border: 1px solid black; width: 40px; height: 40px; margin: 5px;"></div> </div>
Stratigraphically above: 1061		
Cut by:		
Fill of:		
Filled with: 1060		
Cuts: 1061		
Component of:		
Same as:		
Orientation:		

Shape in plan: CIRCULAR	Side shape: <del>CONVEX</del> CONCAVE		
Base shape: CONCAVE	Side slope: STEEP		
Type of intervention: QUADRANTED			
Intervention dimensions: Length (m):	Width (m):	Diameter (m): 0.46m	Thick/depth (m): 0.14m
Feature dimensions: Length (m):	Width (m):	Diameter (m): 0.46m	Thick/depth (m): 0.14m
Soil colour: /			
Textural class: /			
Coarse components: /			
Archaeological components: /			Object nos: /

Additional description:	Samples:
	^ 49 S.S. v 0111-1114

Plans: 1025A,C	Sections: 1025 B	Photographs: WAD 84 100-0222-0223 TSW #2 16, 17
----------------	------------------	--

Interpretative category: POSSIBLE CREMATION CUT
Interpretation (including relationship to other features):

Recorded by: <i>[Signature]</i>	Date: 6-11-16	Checked by:	Date:
---------------------------------	---------------	-------------	-------

Site Code: 205731 Site Name: DOVERIDGE

Site sub-division: AREA 1 Cut  Layer  Fill  (tick) Context number: 1060

Stratigraphically below: <u>-</u>	<b>Stratigraphic relationships</b> <div style="text-align: center;"> <input type="checkbox"/> <input type="checkbox"/> <input type="checkbox"/>  <u>1</u>                  This context = <input type="text" value="1060"/>  <u>1</u>  <input type="checkbox"/> <input type="text" value="1059"/> <input type="checkbox"/> </div>
Stratigraphically above: <u>1059</u>	
Cut by: <u>-</u>	
Fill of: <u>1059</u>	
Filled with: <u>-</u>	
Cuts: <u>-</u>	
Component of: <u>-</u>	
Same as: <u>-</u>	
Orientation: <u>-</u>	

Shape in plan: - Side shape: /  
 Base shape: - Side slope: /

Type of intervention: /

Intervention dimensions:	Length (m):	Width (m):	Diameter (m): <u>0.46m</u>	Thick/depth (m): <u>0.44m</u>
Feature dimensions:	Length (m):	Width (m):	Diameter (m): <u>0.46m</u>	Thick/depth (m): <u>0.44m</u>

Soil colour: DARK GREY

Textural class:

Coarse components: CHARCOAL

Archaeological components: POT - taken in sample Object nos:

Additional description:	Samples:
	<u>A</u>
	<u>49 = S.S.</u>
	<u>V</u>
	<u>01111-1114</u>

Plans:	Sections:	Photographs:
<u>1025 AC</u>	<u>1025 B</u>	<u>WAD 84 100-0222-0223</u>
		<u>ISW# 2 16, 17</u>

Interpretative category: CREMATION GRAVE FILL

Interpretation (including relationship to other features):

Recorded by: AST Date: 6-11-14 Checked by: Date:

Site Code: 205731 Site Name: DOVERIDGE

Site sub-division: AREA 1 Cut  Layer  Fill  (tick) Context number: 1061

Stratigraphically below:	<b>Stratigraphic relationships</b> <div style="display: flex; justify-content: space-around; margin-top: 10px;"> <div style="border: 1px solid black; width: 40px; height: 20px;"></div> <div style="border: 1px solid black; width: 40px; height: 20px;"></div> <div style="border: 1px solid black; width: 40px; height: 20px;"></div> </div> <p style="margin-top: 20px;">This context = <span style="border: 1px solid black; padding: 2px 10px;"><u>1061</u></span></p> <div style="display: flex; justify-content: space-around; margin-top: 10px;"> <div style="border: 1px solid black; width: 40px; height: 20px;"></div> <div style="border: 1px solid black; padding: 2px 10px;"><u>1002</u></div> <div style="border: 1px solid black; width: 40px; height: 20px;"></div> </div>
Stratigraphically above: <u>1002</u>	
Cut by:	
Fill of:	
Filled with:	
Cuts:	
Component of: <u>1166</u>	
Same as:	

Shape in plan: Side shape:  
 Base shape: Side slope:

Type of intervention:

Intervention dimensions:	Length (m):	Width (m):	Diameter (m):	Thick/depth (m):
Feature dimensions:	Length (m):	Width (m):	Diameter (m):	Thick/depth (m):

Soil colour:  
 Textural class:  
 Coarse components:

Archaeological components: Object nos:

Additional description:	Samples:

Plans:	Sections:	Photographs:

Interpretative category: FEEL MADE GROUND OF BARROW MOUND  
 Interpretation (including relationship to other features):

Recorded by: ASF Date: 6-11-19 Checked by: Date:

Site Code: 205731	Site Name: Doveridge
-------------------	----------------------

Site sub-division: AREA 1	Cut <input checked="" type="checkbox"/> Layer <input type="checkbox"/> Fill <input type="checkbox"/> (tick)	Context number: [1062]
---------------------------	---	------------------------

Stratigraphically below: (1063)	<b>Stratigraphic relationships</b>  <div style="display: flex; justify-content: space-around;"> <div style="border: 1px solid black; width: 40px; height: 40px;"></div> <div style="border: 1px solid black; width: 40px; height: 40px; text-align: center;">(1063)</div> <div style="border: 1px solid black; width: 40px; height: 40px;"></div> </div>  This context = [1062]
Stratigraphically above: (1065)	
Cut by:	
Fill of:	
Filled with: (1063)	
Cuts: (1065)	
Component of: 1165	
Same as:	<div style="display: flex; justify-content: space-around;"> <div style="border: 1px solid black; width: 40px; height: 40px;"></div> <div style="border: 1px solid black; width: 40px; height: 40px; text-align: center;">(1065)</div> <div style="border: 1px solid black; width: 40px; height: 40px;"></div> </div>
Orientation: E-W	

Shape in plan: oval	Side shape: straight / concave
Base shape: concave	Side slope: steep.

Type of intervention: relationship slot

Intervention dimensions:	Length (m): 1.02 m	Width (m): 0.86 m	Diameter (m):	Thick/depth (m): 0.20 m
Feature dimensions:	Length (m): 1.50 m	Width (m): 0.60 m	Diameter (m):	Thick/depth (m): 0.20 m

Soil colour:	/
Textural class:	
Coarse components:	
Archaeological components:	

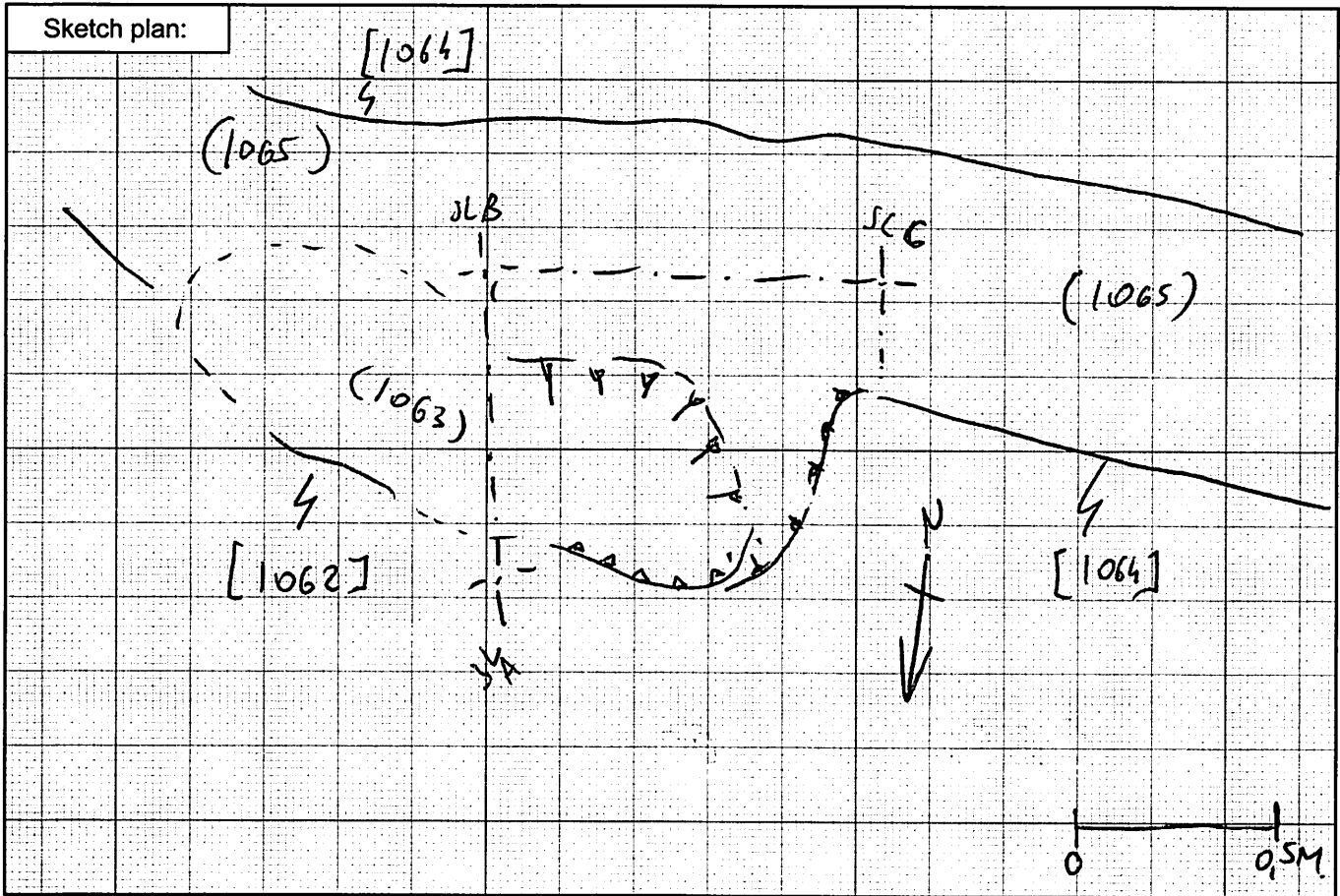
Additional description: Cut of oval shallow pit, contains one single fill (1063). Feature is located next to shallow gully [1064] and 1m from cremation grave, in the middle of area 1.	Samples:     
--	------------------------------

Plans: 1023 D	Sections: 1023 A, B, C	Photographs: WAD 89, 100/0170, 0171, 0177, 0178, S.No/#2, 10
---------------	------------------------	--

Interpretative category: cut of pit

Interpretation (including relationship to other features):  
 The section 1023 A shows as that pit [1062] happened later than gully [1064], because you can see it cutting through the fill (1065) and cut [1064]. Pit is possibly younger than gully [1064]. It is impossible to date this pit because I didn't find artefacts inside.

Recorded by: JD	Date: 06.11.13	Checked by: SB	Date: 16.11.16
-----------------	----------------	----------------	----------------



Additional discussion/interpretation:

Site Code: 205731 Site Name: Doveridge

Site sub-division: AREA 1 Cut  Layer  Fill  (tick) Context number: (1063)

Stratigraphically below: <u>(1001)</u>	<b>Stratigraphic relationships</b> <div style="display: flex; justify-content: space-around; align-items: center;"> <div style="border: 1px solid black; width: 40px; height: 40px; display: flex; align-items: center; justify-content: center;">(1001)</div> <div style="border: 1px solid black; width: 40px; height: 40px;"></div> </div> This context = <u>(1063)</u>  <div style="display: flex; justify-content: space-around; align-items: center;"> <div style="border: 1px solid black; width: 40px; height: 40px;"></div> <div style="border: 1px solid black; width: 40px; height: 40px; display: flex; align-items: center; justify-content: center;">[1062]</div> <div style="border: 1px solid black; width: 40px; height: 40px;"></div> </div>
Stratigraphically above: <u>[1062]</u>	
Cut by:	
Fill of: <u>[1062]</u>	
Filled with:	
Cuts:	
Component of:	

Shape in plan: / Side shape: /  
 Base shape: / Side slope: /

Type of intervention:

Intervention dimensions:	Length (m):	Width (m):	Diameter (m):	Thick/depth (m):
Feature dimensions:	Length (m): <u>1.60 m</u>	Width (m): <u>0.60 m</u>	Diameter (m):	Thick/depth (m): <u>0.20</u>

Soil colour: light <sup>lower</sup> yellowish brown / creamy

Textural class: silty sand

Coarse components: common (20%) medium gravel and moderate (18%) coarse gravel and cobbles.

Archaeological components: / Object nos:

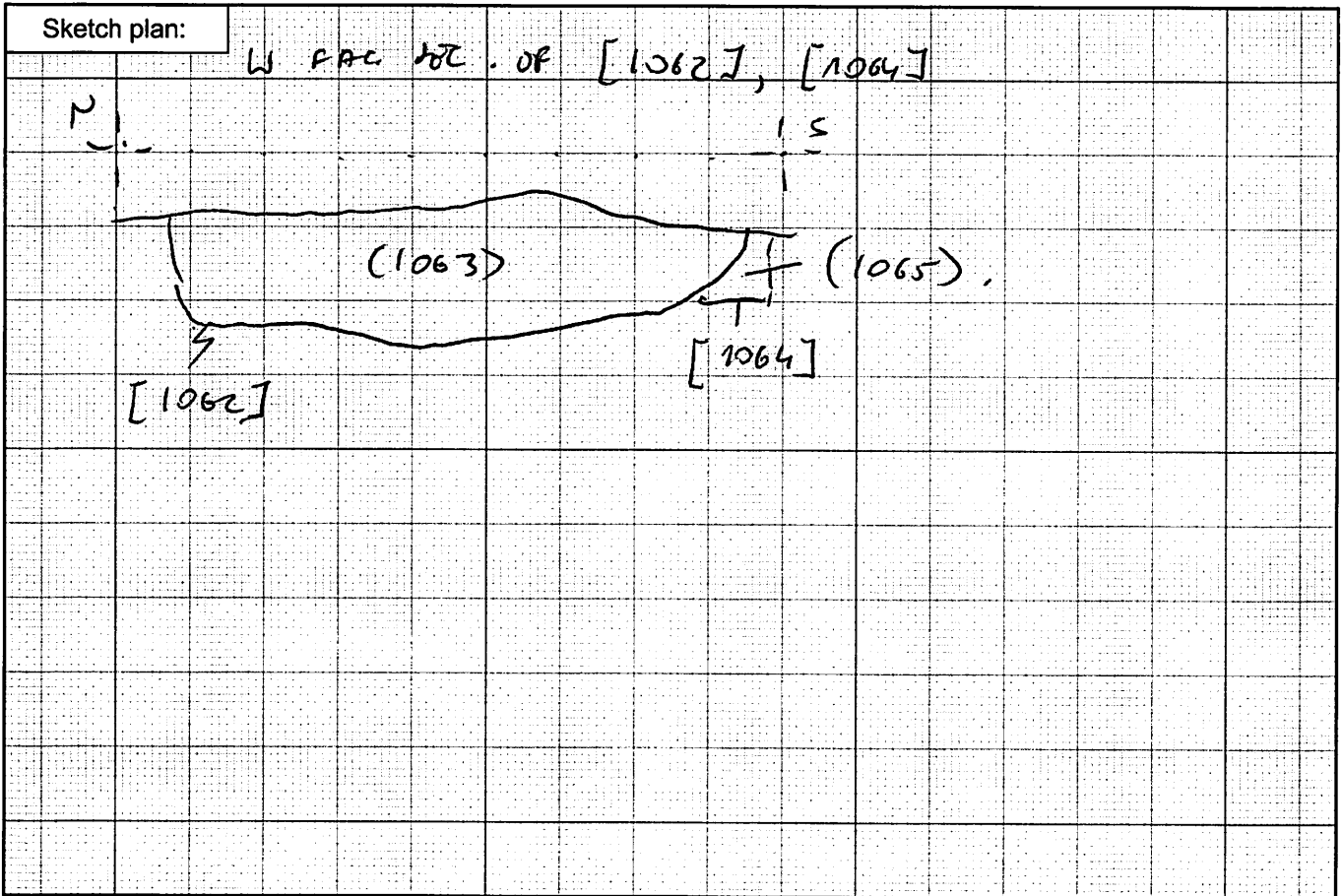
Additional description: <u>one single fill of pit [1062]</u> <u>compaction: loose</u>	Samples:

Plans:	Sections:	Photographs: <u>U0784</u>
<u>1023 D</u>	<u>1023 A</u>	<u>100/0170, 0171, 0177, 0178, S.10/#2, 10</u>

Interpretative category: FILL OF PIT

Interpretation (including relationship to other features):  
(colluvial beachfill possibly)  
doesn't look like natural fill (no finds and charcoal inside)

Recorded by: JPO Date: 07.11.18 Checked by: SB Date: 16.11.18



Additional discussion/interpretation:

Site Code: 205 731 Site Name: Doveridge Mt.

Site sub-division: AREA 1 Cut  Layer  Fill  (tick) Context number: [1064]

Stratigraphically below: (1065)  
 Stratigraphically above: (1002)  
 Cut by:  
 Fill of:  
 Filled with: (1065)  
 Cuts: (1002)  
 Component of: 1165  
 Same as:  
 Orientation: E-W

**Stratigraphic relationships**

(1065)

This context = [1064]

(1002)

Shape in plan: curvilinear Side shape: concave  
 Base shape: irregular Side slope: moderate

Type of intervention: relationship slot

Intervention dimensions:	Length (m): <u>1.02m</u>	Width (m): <u>0.86m</u>	Diameter (m):	Thick/depth (m): <u>0.20m</u>
Feature dimensions:	Length (m): <u>0.60m</u>	Width (m): <u>0.75</u>	Diameter (m):	Thick/depth (m): <u>0.13m</u>

Soil colour:  
 Textural class:  
 Coarse components:  
 Archaeological components: Object nos:

Additional description:  
Cut of 1m, shallow, curvilinear gully contains one single fill (1065) feature is located next to oval pit [1062] and 1m from cremation grave.

Samples:

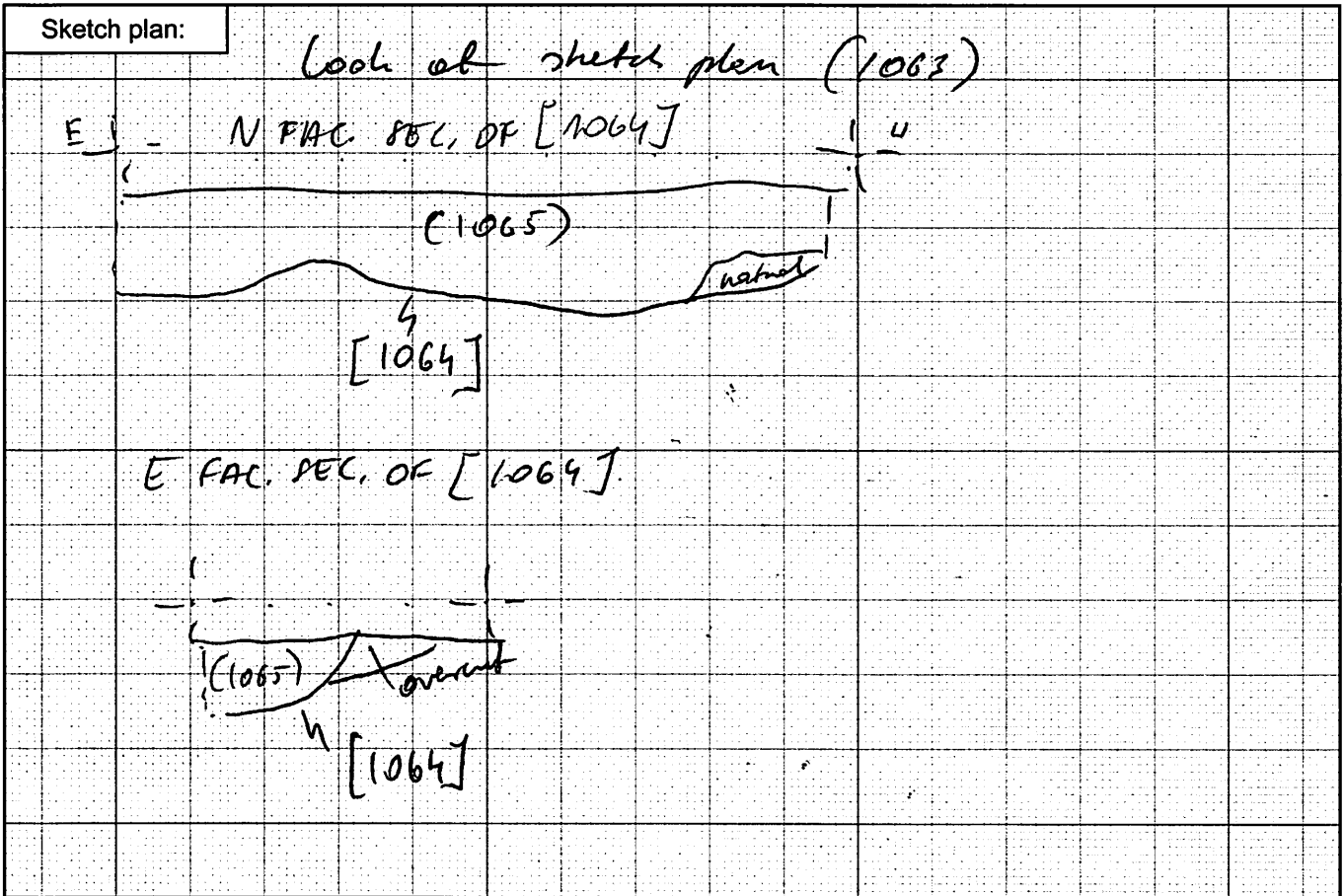

Plans: <u>1023 D</u>	Sections: <u>1023 BC</u>	Photographs: <u>WAD 84, 100/0170-0178, S 10, #2, 10-12,</u>
----------------------	--------------------------	---

Interpretative category: cut of gully

Interpretation (including relationship to other features):  
The section 1023 A shows us that pit [1062] happened later than gully [1064] because you see it cutting through the fill (1065) and cut [1064]. Pit is possibly younger than gully [1064]

Recorded by: JG Date: 07.11.18 Checked by: SRB Date: 16.11.18

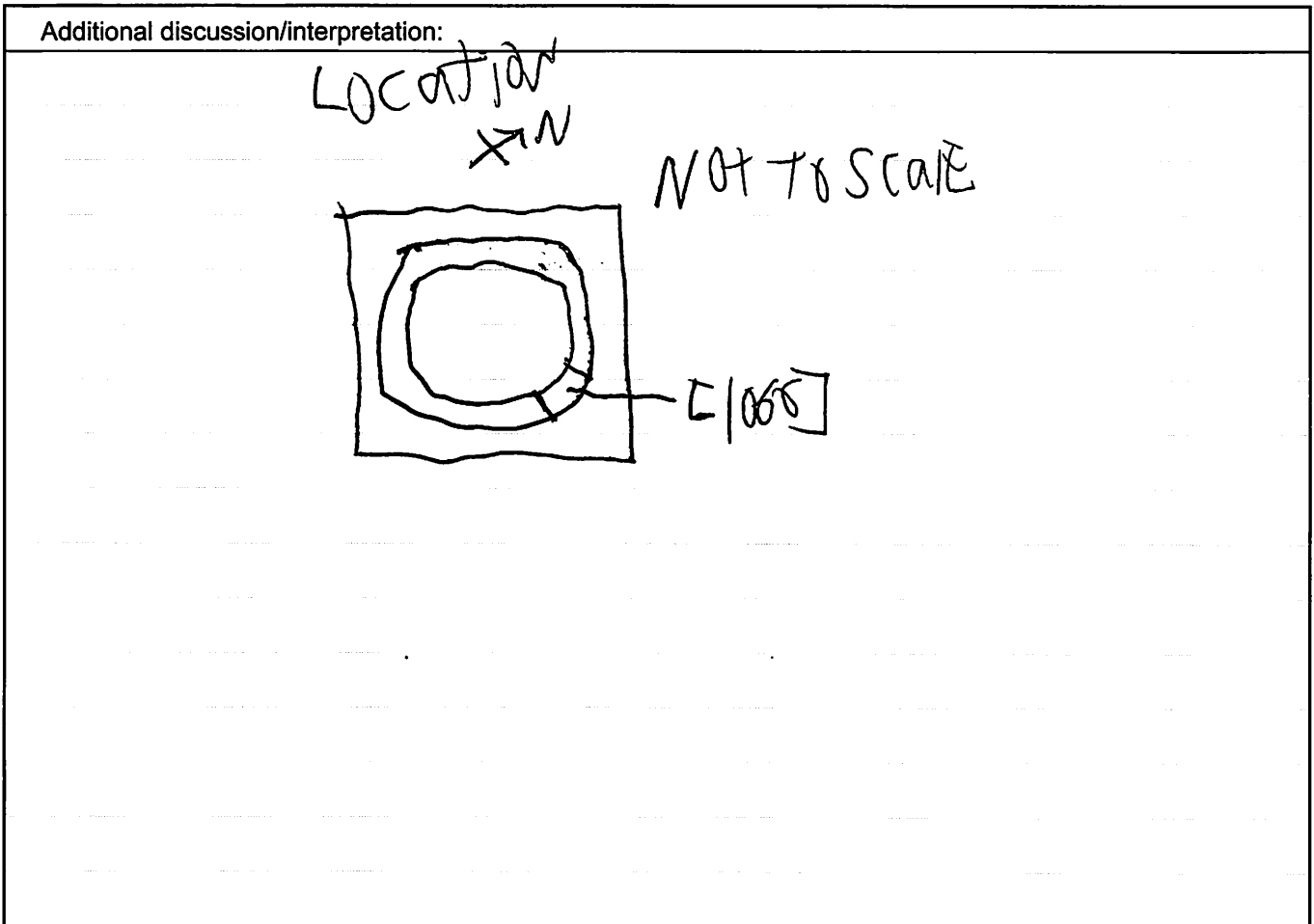
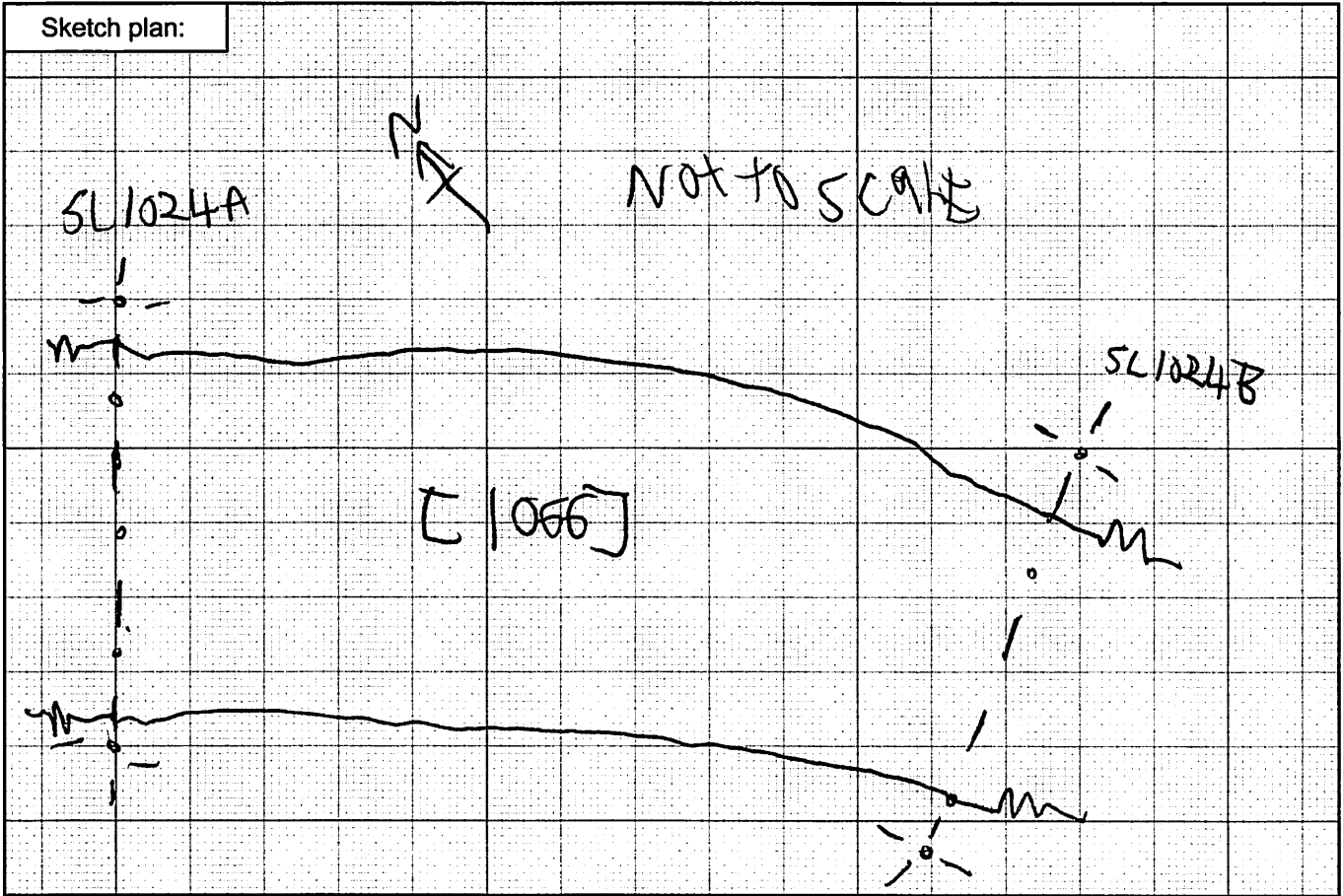
Site Code: 205 731		Site Name: Doveridge Mt.			
Site sub-division: AREA 1		Cut <input type="checkbox"/>	Layer <input type="checkbox"/>	Fill <input checked="" type="checkbox"/> (tick)	Context number: (1065)
Stratigraphically below: [1062]		<b>Stratigraphic relationships</b> <div style="display: flex; justify-content: space-around; align-items: center;"> <div style="border: 1px solid black; width: 40px; height: 40px; margin: 5px;"></div> <div style="border: 1px solid black; padding: 2px;">[1062]</div> <div style="border: 1px solid black; width: 40px; height: 40px; margin: 5px;"></div> </div> <p style="text-align: center; margin: 10px 0;">This context = (1065)</p> <div style="display: flex; justify-content: space-around; align-items: center;"> <div style="border: 1px solid black; width: 40px; height: 40px; margin: 5px;"></div> <div style="border: 1px solid black; padding: 2px;">[1064]</div> <div style="border: 1px solid black; width: 40px; height: 40px; margin: 5px;"></div> </div>			
Stratigraphically above: [1064]					
Cut by:					
Fill of: [1064]					
Filled with:					
Cuts:					
Component of:					
Same as:					
Orientation:					
Shape in plan:		Side shape:			
Base shape:		Side slope:			
Type of intervention:					
Intervention dimensions:	Length (m):	Width (m):	Diameter (m):	Thick/depth (m):	
Feature dimensions:	Length (m):	Width (m): 0.70m	Diameter (m):	Thick/depth (m): 0.16m	
Soil colour: light yellowish/creamy brown					
Textural class: silty sand					
Coarse components: common (20% or more) coarse gravel and cobbles and moderate medium gravel					
Archaeological components: /			Object nos:		
Additional description: one single fall of gully [1064] Compaction: loose				Samples:	
Plans:		Sections:		Photographs: WAP 84,	
1023 D		1023 BC		100/0170 - 0178	
				516, #2, 10-12.	
Interpretative category: fall of gully (secondary fall?)					
Interpretation (including relationship to other features): RU looks like natural deposit					
Recorded by: JP		Date: 07.11.18.		Checked by: JBS	
				Date: 16.11.18	



Additional discussion/interpretation:

Site Code: 205731		Site Name: Dave Roper Mit.										
Site sub-division: T1		Cut <input checked="" type="checkbox"/> Layer <input type="checkbox"/> Fill <input type="checkbox"/> (tick)		Context number: [1066]								
Stratigraphically below: (1067)		<b>Stratigraphic relationships</b> <div style="display: flex; justify-content: space-around; margin-bottom: 10px;"> <div style="border: 1px solid black; width: 40px; height: 20px;"></div> <div style="border: 1px solid black; padding: 2px;">(1067)</div> <div style="border: 1px solid black; width: 40px; height: 20px;"></div> </div> <p>This context = [1066]</p> <div style="display: flex; justify-content: space-around; margin-top: 10px;"> <div style="border: 1px solid black; width: 40px; height: 20px;"></div> <div style="border: 1px solid black; padding: 2px;">(1002)</div> <div style="border: 1px solid black; width: 40px; height: 20px;"></div> </div>										
Stratigraphically above: (1002)												
Cut by:												
Fill of:												
Filled with: (1067) (1068) (1069)												
Cuts: (1002)												
Component of: 1163												
Same as: 1003 1020 1034 1040 1042 1047 1052 1093 1095												
Orientation: NW-SE												
Shape in plan: CURVE-LINEAR		Side shape: STRAIGHT										
Base shape: FLAT		Side slope: STEEP TO MODERATE										
Type of intervention: 2M SLOT												
Intervention dimensions:	Length (m): 2M	Width (m): 1.9M	Diameter (m):	Thick/depth (m): 0.5M								
Feature dimensions:	Length (m): 20m in diameter	Width (m): 1.9M	Diameter (m):	Thick/depth (m): 0.5M								
Soil colour:												
Textural class:												
Coarse components:												
Archaeological components: NONE			Object nos:									
Additional description: DITCH WITH 3 FILLS, 1 PRIMARY, 2 SECONDARY, NO FINDS				Samples:								
Plans: 1024 C		Sections: 1024 A+B		Photographs: Wat 84 100-0224 to 0231 510 Film #2 Photos 18+19								
Interpretative category: DITCH												
Interpretation (including relationship to other features): DITCH FORMING PART OF THE RING DITCH												

Recorded by: O G	Date: 07/11/18	Checked by: JES	Date: 16
------------------	----------------	-----------------	----------



Site Code: 205731		Site Name: DOW RIVER MIT.	
Site sub-division: T1		Cut <input type="checkbox"/> Layer <input type="checkbox"/> Fill <input checked="" type="checkbox"/> (tick)	Context number: C1067
Stratigraphically below: C1068		<b>Stratigraphic relationships</b> <div style="display: flex; justify-content: space-around; align-items: center;"> <div style="border: 1px solid black; width: 40px; height: 20px;"></div> <div style="border: 1px solid black; padding: 2px;">C1068</div> <div style="border: 1px solid black; width: 40px; height: 20px;"></div> </div> This context = <span style="border: 1px solid black; padding: 2px;">C1067</span>  <div style="display: flex; justify-content: space-around; align-items: center;"> <div style="border: 1px solid black; width: 40px; height: 20px;"></div> <div style="border: 1px solid black; padding: 2px;">C1066</div> <div style="border: 1px solid black; width: 40px; height: 20px;"></div> </div>	
Stratigraphically above: C1066			
Cut by:			
Fill of: C1066			
Filled with:			
Cuts:			
Component of:			
Same as:			
Orientation: NW-SE			
Shape in plan:		Side shape:	
Base shape:		Side slope:	
Type of intervention: 2m slit			
Intervention dimensions:	Length (m): <del>2.0</del>	Width (m): <del>0.5</del>	Diameter (m):
Feature dimensions:	Length (m): 2.0	Width (m): 0.5	Diameter (m):
Thick/depth (m): 0.5			
Thick/depth (m): 0.5			
Soil colour: Dark Orange			
Textural class: SANDY SILT			
Coarse components: COMMON R+SP GRAVEL AND COBBLES			
Archaeological components: NONE		Object nos:	
Additional description: FAIRLY HOMOGENEOUS, NOT VERY COMPACT, SOME ROOTING, NO FINDS. RATES AWAY BEFORE THE SOUTH EASTERN END			Samples:
Plans: 1024C			Photographs: WAO 84 100-0224 to 0231 S10 FILM #2 PHOTOS 18 and 19
Sections: 1024 A+B			
Interpretative category: PRIMARY FILL			
Interpretation (including relationship to other features): FILL RELATED TO THE ORIGINAL CUTTING OF THE DITCH			

Recorded by: OB	Date: 07/11/18	Checked by: SDR	Date: 10.11.18
-----------------	----------------	-----------------	----------------

Site Code: 205731 Site Name: DOVE RIGG MIT.

Site sub-division: T1 Cut  Layer  Fill  (tick) Context number: C1068

Stratigraphically below: C1069	Stratigraphic relationships  [ ] C1069 [ ]  This context = C1068  [ ] C1067 [ ]
Stratigraphically above: C1067	
Cut by:	
Fill of: E1066	
Filled with:	
Cuts:	
Component of:	
Same as:	

Shape in plan: Side shape:  
Base shape: Side slope:

Type of intervention: 2M SLOP

Intervention dimensions:	Length (m):	Width (m):	Diameter (m):	Thick/depth (m): 0.4M
Feature dimensions:	Length (m):	Width (m):	Diameter (m):	Thick/depth (m): 0.4M

Soil colour: LIGHT YELLOW  
Textural class: SILTY SAND  
Coarse components: COMMON RTOSR GRAVEL and COBBLES

Archaeological components: NONE Object nos:

Additional description: NOT VERY COMPACT, FAIRLY HOMOGENEOUS, SOME ROOTING, NO FIND

Samples:
/

Plans: 1024C	Sections: 1024A+B	Photographs: WAD84 100-0224 to 0231 S10 FILM#2 18 and 19
--------------	-------------------	--

Interpretative category: SECONDARY fill  
Interpretation (including relationship to other features): fill derived from the erosion and sitting of the surrounding landscape

Recorded by: 06 Date: 07/11/18 Checked by: SOB Date: 16-1-18

Site Code: **20 5731** Site Name: **TOUR RIGGS Mt.**

Site sub-division: **+1** Cut  Layer  Fill  (tick) Context number: **(1069)**

Stratigraphically below: **C(1001)** Stratigraphic relationships

Stratigraphically above: **C(1058)**  **(1001)**

Cut by:

Fill of: **[1066]** This context = **(1059)**

Filled with:

Cuts:

Component of:

Same as:

Orientation:

Shape in plan: Side shape:

Base shape: Side slope:

Type of intervention: **2M SLOT**

Intervention dimensions:	Length (m): <b>2</b>	Width (m):	Diameter (m):	Thick/depth (m): <b>0.3M</b>
Feature dimensions:	Length (m):	Width (m):	Diameter (m):	Thick/depth (m): <b>0.3M</b>

Soil colour: **MID YELLOW - BROWN**

Textural class: **SANDY SILT**

Coarse components: **COMMON SN-TOP GRAVEL AND COLLS**

Archaeological components: **NONE** Object nos:

Additional description: **NOT VERY COMPACT, NOT VERY HOMOGENOUS, SOME ROOTING, NODALS**

Samples:

Plans: **1024 C** Sections: **1024 A+B** Photographs: **WAD 84**

**100-0224 TO 0231**  
**S/O FILM #2 PHOTOS 18 and 19**

Interpretative category: **SECONDARY FILL**

Interpretation (including relationship to other features): **FILL DERIVED FROM THE PROSSON AND SITING OF THE SURROUNDING LANDSCAPE**

Recorded by: **OG** Date: **07/11/18** Checked by: **SRB** Date: **16-11-18**

Site Code: **205731** Site Name: **DOVERIDGE MII.**

Site sub-division: <b>AREA 1</b>	Cut <input checked="" type="checkbox"/> Layer <input type="checkbox"/> Fill <input type="checkbox"/> (tick)	Context number: <b>[1070]</b>
Stratigraphically below: <b>(1071)</b>	<b>Stratigraphic relationships</b> <div style="display: flex; justify-content: space-around; align-items: center;"> <div style="border: 1px solid black; width: 40px; height: 40px; margin: 5px;"></div> <div style="border: 1px solid black; padding: 2px;">(1071)</div> <div style="border: 1px solid black; width: 40px; height: 40px; margin: 5px;"></div> </div> This context = <b>[1070]</b> <div style="display: flex; justify-content: space-around; align-items: center; margin-top: 10px;"> <div style="border: 1px solid black; width: 40px; height: 40px; margin: 5px;"></div> <div style="border: 1px solid black; padding: 2px;">1002</div> <div style="border: 1px solid black; width: 40px; height: 40px; margin: 5px;"></div> </div>	
Stratigraphically above: <b>(1002)</b>		
Cut by:		
Fill of:		
Filled with: <b>(1071)</b>		
Cuts: <b>(1002)</b>		
Component of:		
Same as: <b>[1064]</b>		
Orientation: <b>E-W</b>		

Shape in plan: **curvilinear** Side shape: **concave**  
 Base shape: **concave** Side slope:

Type of intervention: **terminus shot**

Intervention dimensions:	Length (m): <b>0.92m</b>	Width (m): <b>0.37m</b>	Diameter (m):	Thick/depth (m): <b>0.11m</b>
Feature dimensions:	Length (m): <b>8.5m</b>	Width (m): <b>0.37m</b>	Diameter (m):	Thick/depth (m): <b>0.11m</b>

Soil colour:  
 Textural class:  
 Coarse components:  
 Archaeological components: Object nos:

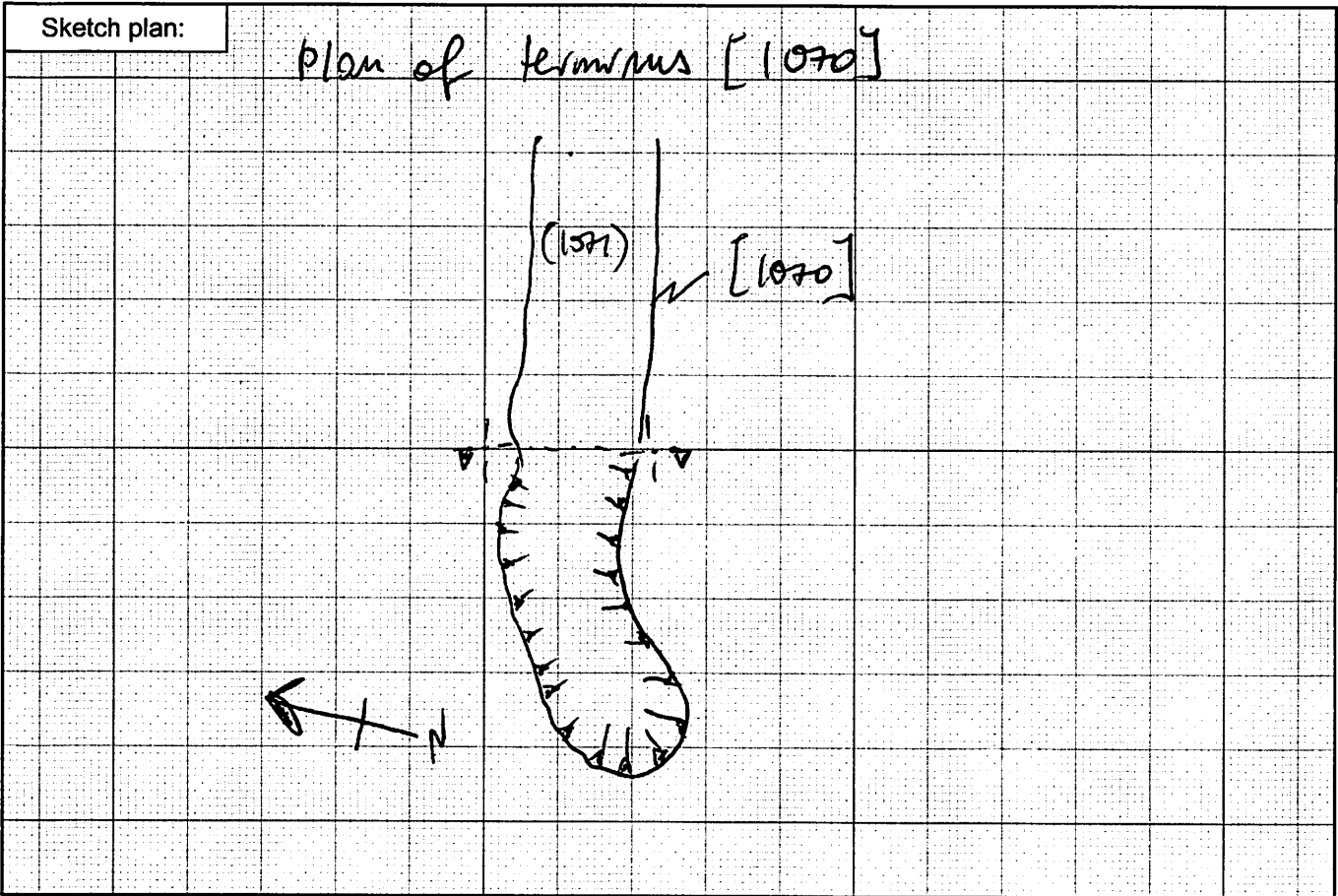
Additional description:  
**cut of terminus of small, narrow, curvilinear gully, contains one single fill (1071). E part of gully is located next to W edge of site (area 1)**

Samples:

Plans:	Sections:	Photographs: <b>WAD 84, 100/0233-0236, S10, #2, 20</b>
<b>1027 B</b>	<b>1027 A</b>	

Interpretative category: **cut of terminus**  
 Interpretation (including relationship to other features):

Recorded by: **JD** Date: **08.11.2018** Checked by: **SB** Date: **16.11.18**



Additional discussion/interpretation:

Site Code: 205731	Site Name: DOVERIDGE M.I.
-------------------	---------------------------

Site sub-division: AREA 1	Cut <input type="checkbox"/>	Layer <input type="checkbox"/>	Fill <input checked="" type="checkbox"/> (tick)	Context number: (1071)
---------------------------	------------------------------	--------------------------------	---	------------------------

Stratigraphically below: (1001)	<b>Stratigraphic relationships</b> <div style="display: flex; justify-content: space-between; align-items: center;"> <div style="border: 1px solid black; width: 40px; height: 40px; margin-right: 10px;"></div> <div style="border: 1px solid black; padding: 2px;">(1001)</div> <div style="border: 1px solid black; width: 40px; height: 40px; margin-left: 10px;"></div> </div> <div style="display: flex; justify-content: center; align-items: center;"> <span style="margin-right: 10px;">This context =</span> <div style="border: 1px solid black; padding: 2px;">(1071)</div> </div> <div style="display: flex; justify-content: space-between; align-items: center;"> <div style="border: 1px solid black; width: 40px; height: 40px; margin-right: 10px;"></div> <div style="border: 1px solid black; padding: 2px;">[1070]</div> <div style="border: 1px solid black; width: 40px; height: 40px; margin-left: 10px;"></div> </div>
Stratigraphically above: [1070]	
Cut by:	
Fill of: [1070]	
Filled with:	
Cuts:	
Component of:	

Shape in plan:	Side shape:
Base shape:	Side slope:

Type of intervention:

Intervention dimensions:	Length (m):	Width (m):	Diameter (m):	Thick/depth (m):
Feature dimensions:	Length (m): 4.5m?	Width (m): 0.37m	Diameter (m):	Thick/depth (m): 0.11m

Soil colour: mid yellowish brown

Textural class: silty sand

Coarse components: common (20%) cobbles, moderate (15%) coarse gravel, moderate (10%) medium gravel

Archaeological components:	Object nos:
----------------------------	-------------

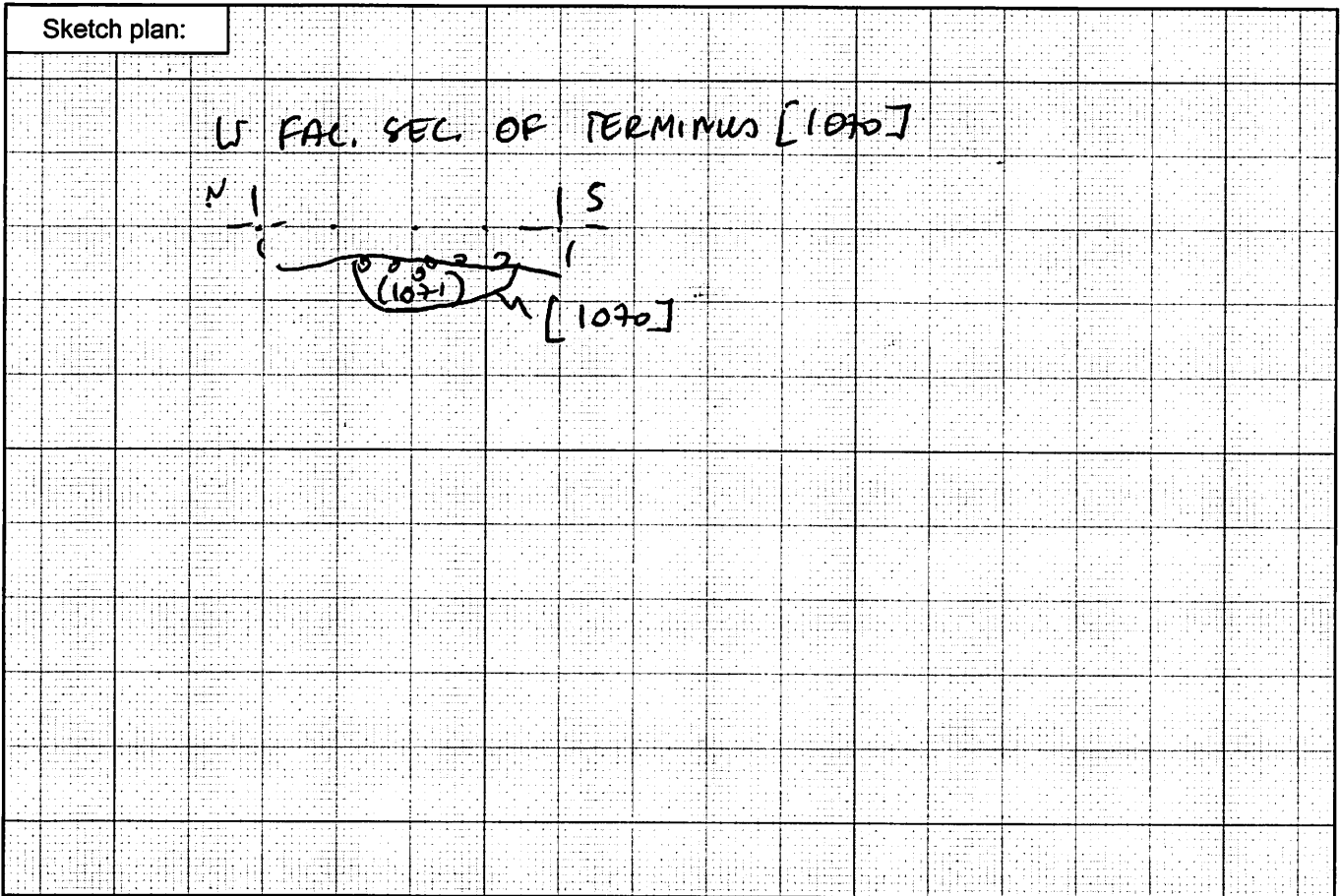
Additional description: one single fall of shallow, narrow, curvilinear gully [1070] Compaction: loose no charcoal, no finds	Samples:     
---	------------------------------

Plans: 1027 B	Sections: 1027 A	Photographs: WAD84, 100/0233-0236; S140, #2, 20
---------------	------------------	---

Interpretative category: fall of gully

Interpretation (including relationship to other features):

Recorded by: JD	Date: 08.11.2018	Checked by: SAB	Date: 16.11.18
-----------------	------------------	-----------------	----------------



Additional discussion/interpretation:

Site Code: 205731 Site Name: DOVERIDGE

Site sub-division: AREA 1 Cut  Layer  Fill  (tick) Context number: 1072

Stratigraphically below: 1073	<b>Stratigraphic relationships</b> <div style="text-align: center;"> <div style="display: flex; justify-content: space-around; border: 1px solid black; padding: 5px;"> <div style="border: 1px solid black; width: 40px; height: 40px;"></div> <div style="border: 1px solid black; width: 40px; height: 40px; text-align: center;">1073</div> <div style="border: 1px solid black; width: 40px; height: 40px;"></div> </div> <div style="text-align: center; margin: 5px 0;">↓</div> <div style="text-align: center; margin: 5px 0;">This context =</div> <div style="border: 1px solid black; width: 40px; height: 40px; text-align: center; margin: 5px 0;">1072</div> <div style="text-align: center; margin: 5px 0;">↓</div> <div style="display: flex; justify-content: space-around; border: 1px solid black; padding: 5px;"> <div style="border: 1px solid black; width: 40px; height: 40px;"></div> <div style="border: 1px solid black; width: 40px; height: 40px; text-align: center;">1002</div> <div style="border: 1px solid black; width: 40px; height: 40px;"></div> </div> </div>
Stratigraphically above: 1002	
Cut by: /	
Fill of: /	
Filled with: 1073	
Cuts: 1002	
Component of: 1164	

Same as: 1030, 1083, 1089, 1099  
 Orientation: CURVILINEAR  
 Shape in plan:  Side shape: CONCAVE  
 Base shape: CONCAVE/FLAT Side slope: GRADUAL

Type of intervention: SCOT

Intervention dimensions:	Length (m): 1.70	Width (m): 1.00	Diameter (m): /	Thick/depth (m): 0.11
Feature dimensions:	Length (m): + 5.00	Width (m): 1.70	Diameter (m): /	Thick/depth (m): 0.11

Soil colour: /  
 Textural class: /  
 Coarse components: /  
 Archaeological components: / Object nos: /

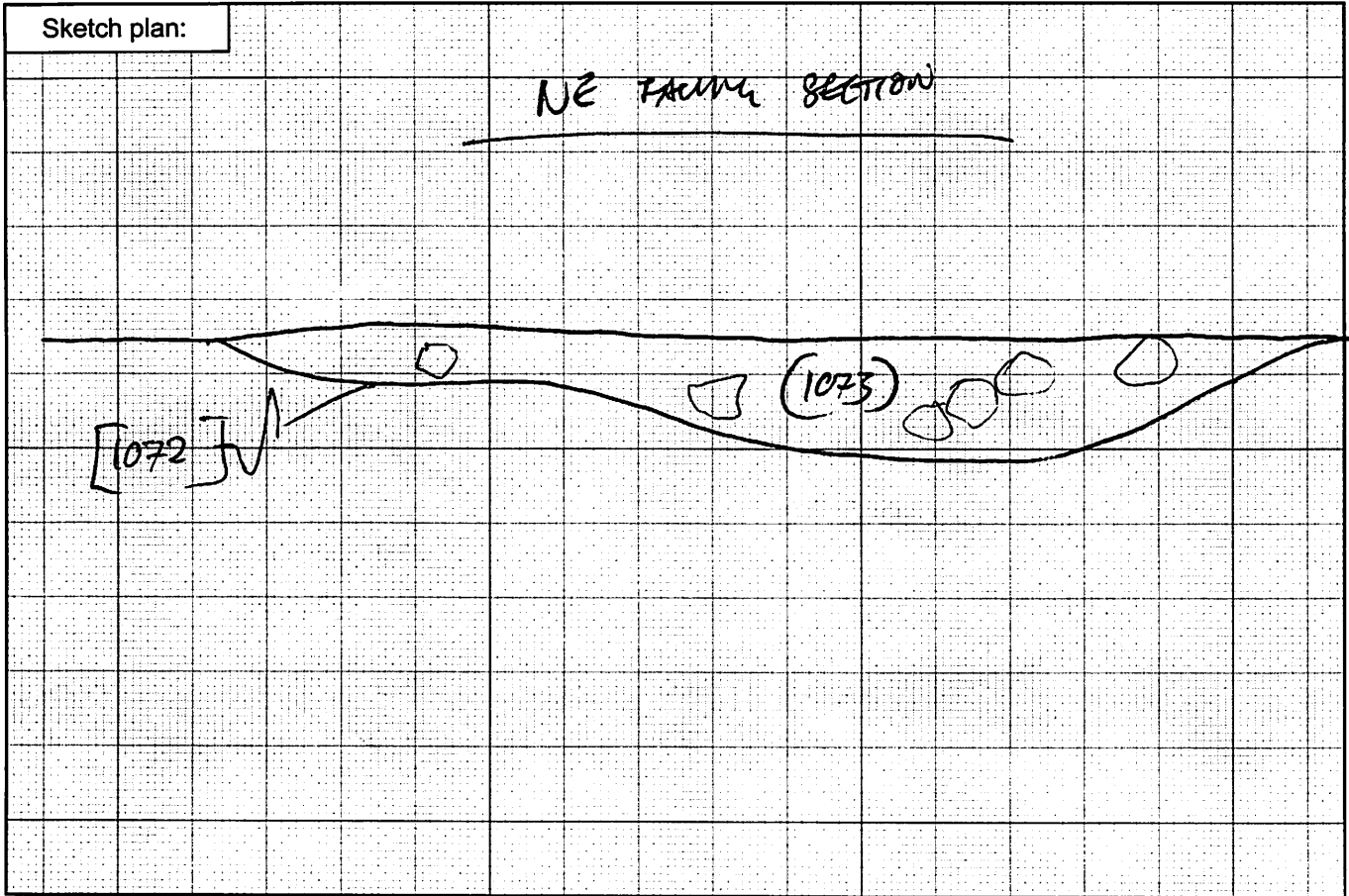
Additional description: CUT INTO NATURAL TROUGH  
 IT IS POSSIBLE THAT ISURROW MADE GROUND IS ~~THE~~ NEARBY. VERY SHALLOW FEATURE, GETTING DEEPER TOWARDS SW/W.

Samples:  
 400 (1073)  
 ↓  
 58  
 ↓

Plans: 1028 B	Sections: 1028 A	Photographs: WA 84 - 100-0236 - 0239 BW*
---------------	------------------	---

Interpretative category: DITCH  
 Interpretation (including relationship to other features): POSSIBLY IRON AGE DITCH DUE TO HOW SHALLOW IT IS AND ITS RELATIONSHIP TO EARLIER PREEXISTING BRONZE AGE FEATURES. THE INNER OF 2 x ring ditches on site.

Recorded by: AJJ Date: 7-11-19 Checked by: Date:



Additional discussion/interpretation:

Site Code: <b>205731</b>	Site Name: <b>② OVERRIDE</b>
--------------------------	------------------------------

Site sub-division: <b>AREA 1</b>	Cut <input type="checkbox"/> Layer <input type="checkbox"/> Fill <input checked="" type="checkbox"/> (tick)	Context number: <b>1073</b>
----------------------------------	---	-----------------------------

Stratigraphically below: <b>1001</b>	<p><b>Stratigraphic relationships</b></p> <table style="width:100%; text-align: center;"> <tr> <td style="border: 1px solid black; width: 30px; height: 30px;"></td> <td style="border: 1px solid black; width: 30px; height: 30px;"><b>1001</b></td> <td style="border: 1px solid black; width: 30px; height: 30px;"></td> </tr> <tr> <td></td> <td style="font-size: 20px;"> </td> <td></td> </tr> <tr> <td colspan="3">This context =</td> </tr> <tr> <td></td> <td style="border: 1px solid black; width: 30px; height: 30px;"><b>1073</b></td> <td></td> </tr> <tr> <td></td> <td style="font-size: 20px;"> </td> <td></td> </tr> <tr> <td></td> <td style="border: 1px solid black; width: 30px; height: 30px;"><b>1072</b></td> <td></td> </tr> </table>		<b>1001</b>					This context =				<b>1073</b>						<b>1072</b>	
		<b>1001</b>																	
This context =																			
		<b>1073</b>																	
		<b>1072</b>																	
Stratigraphically above: <b>1072</b>																			
Cut by: /																			
Fill of: <b>1072</b>																			
Filled with: /																			
Cuts: /																			
Component of:																			
Same as:																			
Orientation: /																			

Shape in plan: /	Side shape: /
Base shape: /	Side slope: /

Type of intervention: /				
Intervention dimensions:	Length (m): /	Width (m): /	Diameter (m): /	Thick/depth (m): <b>0.11</b>
Feature dimensions:	Length (m): /	Width (m): <b>1.70</b>	Diameter (m): /	Thick/depth (m): <b>0.11</b>

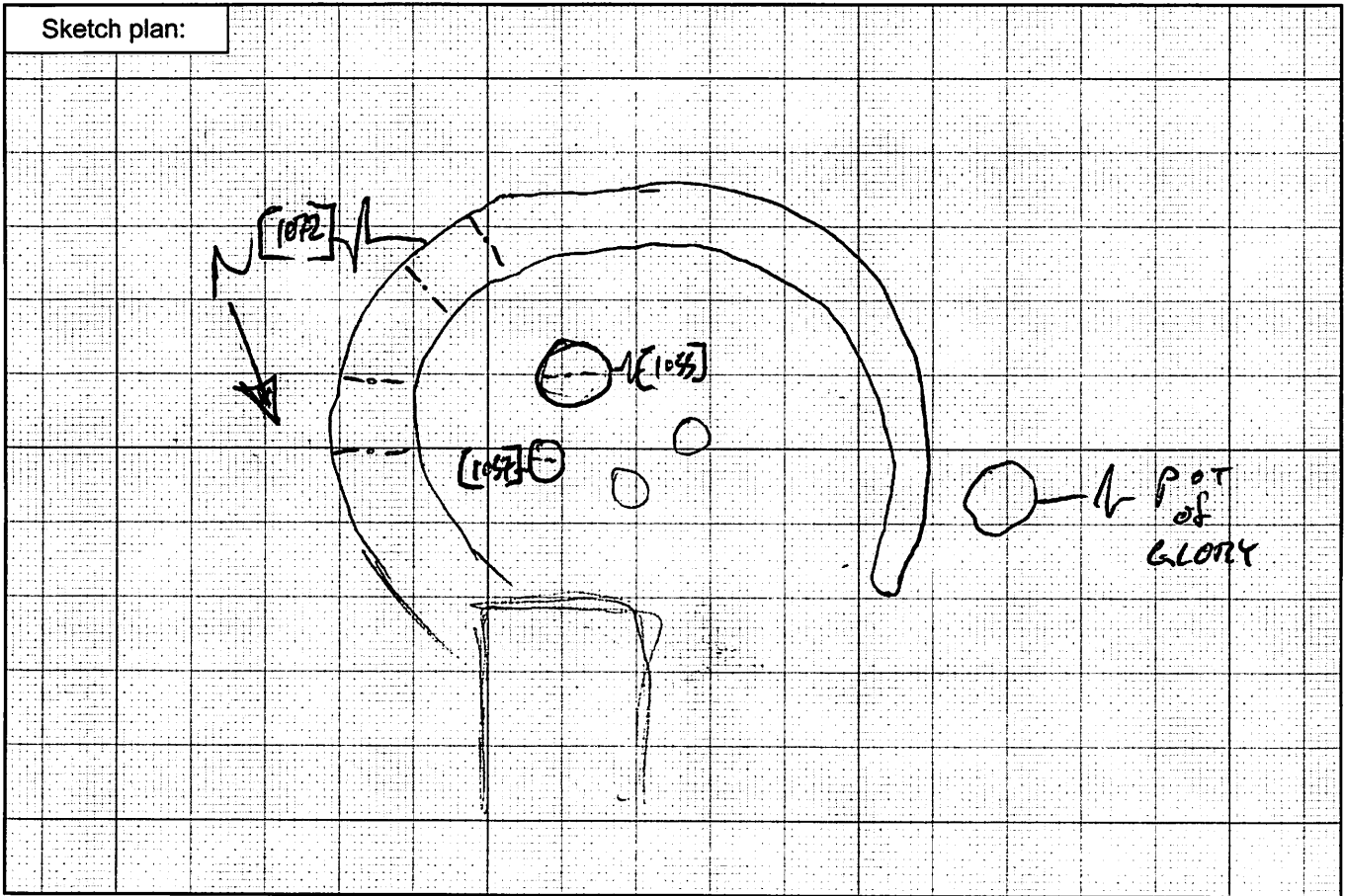
Soil colour: <b>DARK GREYISH BROWN</b>	
Textural class: <b>SILTY CLAY</b>	
Coarse components: <b>STONES OF VARYING SIZE - MEDIUM TO LARGE. POORLY SORTED.</b>	
Archaeological components: <b>NONE</b>	Object nos: /

Additional description:	Samples:

Plans: <b>1028 B</b>	Sections: <b>1028 A</b>	Photographs: <b>WA084# 100.0236-0239</b>
----------------------	-------------------------	--

Interpretative category: <b>SECONDARY FILL</b>
Interpretation (including relationship to other features): <b>now DELIBERATE SILTING UP OF DITCH.</b>

Recorded by: <b>ASZ</b>	Date: <b>8-11-18</b>	Checked by: <b>SB</b>	Date: <b>16-11-18</b>
-------------------------	----------------------	-----------------------	-----------------------



Additional discussion/interpretation:

Site Code: 205731 Site Name: DOVERIDGE MIT.

Site sub-division: AREA 1 Cut  Layer  Fill  (tick) Context number: [1074]

Stratigraphically below: (1075) Stratigraphic relationships

Stratigraphically above: (1002)

Cut by:

Fill of:

Filled with: (1075) (1076) This context = [1074]

Cuts: (1002)

Component of:

Same as:

Orientation: N-S

Shape in plan: Sub-oval Side shape: Irregular

Base shape: CONCAVE Side slope: SHALLOW

Type of intervention: HALF SECTION

Intervention dimensions:	Length (m): 1.7M	Width (m): 0.7M	Diameter (m):	Thick/depth (m): 0.25M
Feature dimensions:	Length (m): 1.7M	Width (m): 0.7M	Diameter (m):	Thick/depth (m): 0.25M

Soil colour:

Textural class:

Coarse components:

Archaeological components: NONE Object nos:

Additional description: SHALLOW PIT WITH 2 FILLS, BOTH SECONDARY  
NO FINDS IN NE QUADRANT OF THE ENCLOSURE NEAR SHALLOW PITS [1077] [1079]

Samples:

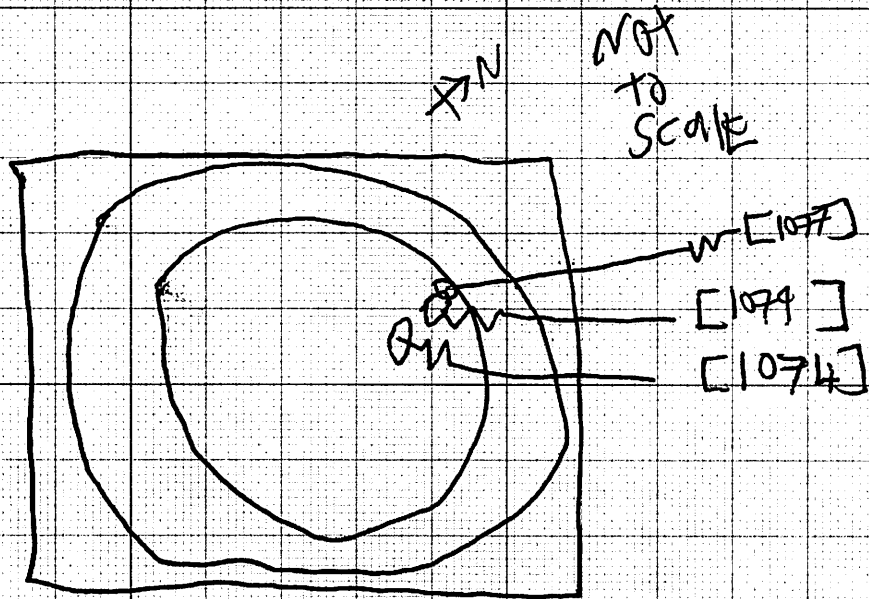
Plans: 1029B	Sections: 1029A	Photographs: WAD 84 100-0240 to 0243 510 FILM # PHOTO 22
--------------	-----------------	--

Interpretative category: PIT

Interpretation (including relationship to other features): SHALLOW PIT IN NE QUADRANT NEAR SHALLOW PITS [1077] [1079]

Recorded by: OF Date: 08/11/18 Checked by: SB Date: 16-11-18

Sketch plan:



Additional discussion/interpretation:

Site Code: **205731** Site Name: **DOVE RIDGE MT.**

Site sub-division: <b>AREA 1</b>	Cut <input type="checkbox"/> Layer <input type="checkbox"/> Fill <input checked="" type="checkbox"/> (tick)	Context number: <b>[1075]</b>
Stratigraphically below: <b>[1076]</b>	<b>Stratigraphic relationships</b> <input type="checkbox"/> <b>[1076]</b> <input type="checkbox"/>  This context = <input type="checkbox"/> <b>[1075]</b>  <input type="checkbox"/> <b>[1074]</b> <input type="checkbox"/>	
Stratigraphically above: <b>[1074]</b>		
Cut by:		
Fill of: <b>[1074]</b>		
Filled with:		
Cuts:		
Component of:		
Same as:		
Orientation:		

Shape in plan:	Side shape:		
Base shape:	Side slope:		
Type of intervention: <b>Half section</b>			
Intervention dimensions: Length (m): <del>1.0</del>	Width (m):	Diameter (m):	Thick/depth (m): <b>0.15M</b>
Feature dimensions: Length (m):	Width (m):	Diameter (m):	Thick/depth (m): <b>0.15M</b>
Soil colour: <b>LIGHT YELLOW</b>			
Textural class: <b>SANDY SILT</b>			
Coarse components: <b>COMMON SR TOP GRAVEL AND CABBIES</b>			
Archaeological components: <b>NONE</b>		Object nos:	

Additional description: <b>NOT VERY COMPACT                  VERY HOMOGENOUS,                  LIGHT ROOTING,                  NO FINDS</b>	Samples:

Plans: <b>1029B</b>	Sections: <b>1029A</b>	Photographs: <b>WAD 84 100-0240 to 0243 S10 FILMS 2 PHOTOS 22</b>
---------------------	------------------------	---

Interpretative category: **SECONDARY FILL**

Interpretation (including relationship to other features):  
**FILL DERIVED FROM THE PROSPECT AND SILTING OF THE SURROUNDING LANDSCAPE**

Recorded by: <b>OG</b>	Date: <b>08/11/18</b>	Checked by: <b>SOB</b>	Date: <b>10.11.18</b>
------------------------	-----------------------	------------------------	-----------------------

Site Code: 205731		Site Name: DOVE RIDGE MIT.		
Site sub-division: AREX 1		Cut <input type="checkbox"/>	Layer <input type="checkbox"/>	Fill <input checked="" type="checkbox"/> (tick)
Context number: (1076)				
Stratigraphically below: (1001)		<b>Stratigraphic relationships</b> <div style="display: flex; justify-content: space-around; align-items: center;"> <div style="border: 1px solid black; width: 40px; height: 20px;"></div> <div style="border: 1px solid black; padding: 2px;">(1001)</div> <div style="border: 1px solid black; width: 40px; height: 20px;"></div> </div> <div style="display: flex; justify-content: space-around; align-items: center;"> <div style="border: 1px solid black; width: 40px; height: 20px;"></div> <div style="border: 1px solid black; padding: 2px;">(1076)</div> <div style="border: 1px solid black; width: 40px; height: 20px;"></div> </div> <div style="display: flex; justify-content: space-around; align-items: center;"> <div style="border: 1px solid black; width: 40px; height: 20px;"></div> <div style="border: 1px solid black; padding: 2px;">(1075)</div> <div style="border: 1px solid black; width: 40px; height: 20px;"></div> </div>		
Stratigraphically above: (1075)				
Cut by:				
Fill of: [1074]				
Filled with:				
Cuts:				
Component of:				
Same as:				
Orientation:				
Shape in plan:		Side shape:		
Base shape:		Side slope:		
Type of intervention: HALF SECTION				
Intervention dimensions:	Length (m):	Width (m):	Diameter (m):	Thick/depth (m): 0.1m
Feature dimensions:	Length (m):	Width (m):	Diameter (m):	Thick/depth (m): 0.1m
Soil colour: MID ORANGE-BROWN				
Textural class: SANDY SILT				
Coarse components: COMMON SP TO R GRAVEL and COBBLES				
Archaeological components: NONE			Object nos:	
Additional description: NOT VERY COMPACT NOT VERY HOMOGENEOUS, SOME ROOTING, NO FINELS			Samples:	
Plans:	Sections:	Photographs: WAD 84		
1029B	1029A	102-0240 to 0243		
		S10 FILM #2 PHOTO 22		
Interpretative category: SECONDARY FILL				
Interpretation (including relationship to other features): FILL DERIVED FROM THE DEPRESSION and SILT FILL OF THE SURROUNDING LANDSCAPE				
Recorded by: JG	Date: 08/11/18	Checked by: RB	Date: 16/11/18	

Site Code: 205731	Site Name: DOVERIDGE MITIGATION
-------------------	---------------------------------

Site sub-division: AREA 1	Cut <input checked="" type="checkbox"/> Layer <input type="checkbox"/> Fill <input type="checkbox"/> (tick)	Context number: 1077
---------------------------	---	----------------------

Stratigraphically below: 1078	<p><b>Stratigraphic relationships</b></p> <table style="width:100%; text-align: center;"> <tr> <td style="border: 1px solid black; width: 30px; height: 30px;"></td> <td style="border: 1px solid black; width: 60px; height: 30px;">(1078)</td> <td style="border: 1px solid black; width: 30px; height: 30px;"></td> </tr> <tr> <td></td> <td style="font-size: 20px;">1</td> <td></td> </tr> <tr> <td colspan="3">This context = <span style="border: 1px solid black; padding: 2px;">1077</span></td> </tr> <tr> <td></td> <td style="font-size: 20px;">1</td> <td></td> </tr> <tr> <td style="border: 1px solid black; width: 30px; height: 30px;"></td> <td style="border: 1px solid black; width: 60px; height: 30px;">(1080)</td> <td style="border: 1px solid black; width: 30px; height: 30px;"></td> </tr> </table>		(1078)			1		This context = <span style="border: 1px solid black; padding: 2px;">1077</span>				1			(1080)	
		(1078)														
		1														
This context = <span style="border: 1px solid black; padding: 2px;">1077</span>																
		1														
		(1080)														
Stratigraphically above: 1080																
Cut by: —																
Fill of: —																
Filled with: (1078)																
Cuts: (1080)																
Component of: —																
Same as: —																
Orientation: NA																

Shape in plan: DISCRETE SUBCIRCULAR	Side shape: CONCAVE
-------------------------------------	---------------------

Base shape: CONCAVE	Side slope: MODERATE
---------------------	----------------------

Type of intervention: HALF SECTION

Intervention dimensions:	Length (m): 1.1	Width (m): 0.44	Diameter (m): —	Thick/depth (m): 0.21
Feature dimensions:	Length (m):	Width (m):	Diameter (m): 0.6	Thick/depth (m): 0.21

Soil colour:	/
Textural class:	
Coarse components:	
Archaeological components:	
Object nos:	

<p>Additional description:</p> <p>CLEAR CUT WITH NATURAL FILLS (1078) + (1080) ARE QUITE SIMILAR BUT STILL VISIBLE THAT THIS PIT [1077] POST-DATES AND CUTS EARLIER PIT [1079].</p>	<p>Samples:</p> <table border="1" style="width:100%; height: 100px;"> <tr><td style="text-align: center;">/</td></tr> <tr><td style="text-align: center;">/</td></tr> <tr><td style="text-align: center;">/</td></tr> <tr><td style="text-align: center;">/</td></tr> <tr><td style="text-align: center;">/</td></tr> <tr><td style="text-align: center;">/</td></tr> </table>	/	/	/	/	/	/
/							
/							
/							
/							
/							
/							

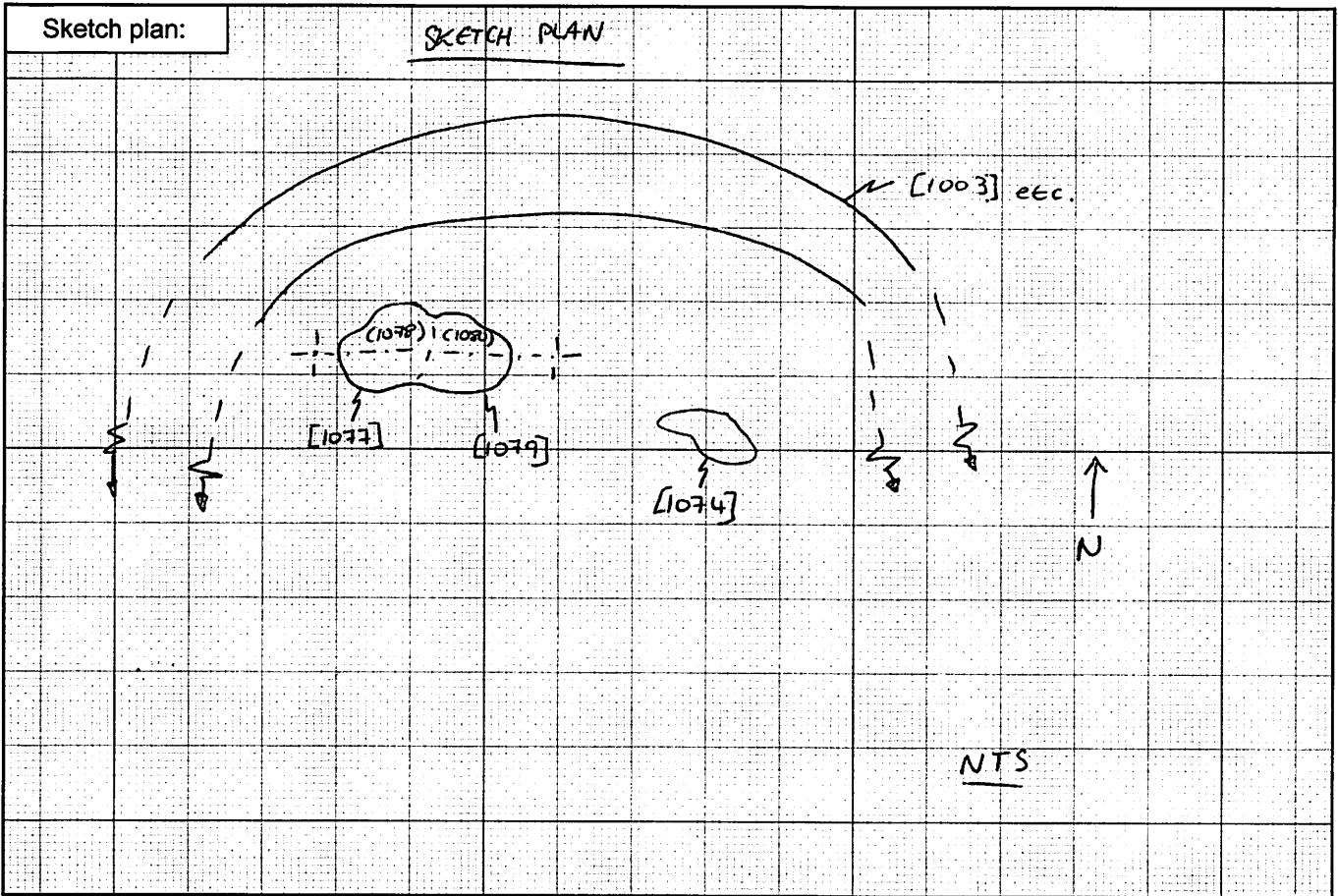
Plans: 1030 B	Sections: 1030 A	Photographs: WAD 84 100- 0232, 0248-0249
---------------	------------------	--

Interpretative category: PIT

Interpretation (including relationship to other features):

WITHIN OUTER RING DITCH [1003] APPROX 2m TO SOUTH WITHIN IT, SIMILAR PIT [1074] WITH SAME FILL IS ROUGHLY 2M TO THE EAST OF THIS FEATURE. PIT CUTS EARLIER PIT [1079].

Recorded by: AD	Date: 08.11.18	Checked by:	Date:
-----------------	----------------	-------------	-------



Additional discussion/interpretation:

Site Code: 205731		Site Name: DOVERIDGE MITIGATION			
Site sub-division: Area 1		Cut <input type="checkbox"/> Layer <input type="checkbox"/> Fill <input checked="" type="checkbox"/> (tick)		Context number: 1078	
Stratigraphically below: 1001		<b>Stratigraphic relationships</b> <div style="display: flex; justify-content: space-around; align-items: center;"> <div style="border: 1px solid black; width: 40px; height: 20px;"></div> <div style="border: 1px solid black; width: 40px; height: 20px; text-align: center;">1001</div> <div style="border: 1px solid black; width: 40px; height: 20px;"></div> </div> <div style="display: flex; justify-content: space-around; align-items: center;"> <span>This context =</span> <div style="border: 1px solid black; width: 40px; height: 20px; text-align: center;">1078</div> </div> <div style="display: flex; justify-content: space-around; align-items: center;"> <div style="border: 1px solid black; width: 40px; height: 20px;"></div> <div style="border: 1px solid black; width: 40px; height: 20px; text-align: center;">1077</div> <div style="border: 1px solid black; width: 40px; height: 20px;"></div> </div>			
Stratigraphically above: 1077					
Cut by: —					
Fill of: 1077					
Filled with: —					
Cuts: —					
Component of: —					
Same as: —					
Orientation: NA					
Shape in plan: DISCRETE SUBCIRCULAR			Side shape: CONCAVE		
Base shape: CONCAVE			Side slope: MODERATE		
Type of intervention: HALF SECTION					
Intervention dimensions:	Length (m): 1.1	Width (m): 0.44	Diameter (m): —	Thick/depth (m): 0.21	
Feature dimensions:	Length (m):	Width (m):	Diameter (m): 0.6	Thick/depth (m): 0.21	
Soil colour: MID YELLOW BROWN					
Textural class: SANDY					
Coarse components: UNCOMMON ROUNDED + SUBROUNDED STONES UNSORTED APPROX 1cm-3cm					
Archaeological components: —				Object nos:	
Additional description: LIGHT ROOTING IN TOP 5cm + HEAVY ROOTING IN 5cm+. MODERATE-FRIABLE COMPACTION. NO FINDS + NO DATING EVIDENCE					Samples:
Plans:		Sections:		Photographs:	
1030B		1030A		WAD84 100-0232, 0248-0249	
Interpretative category: SECONDARY FILL					
Interpretation (including relationship to other features): NATURAL INFILLING FROM LOCAL ENVIRONMENT THROUGH NATURAL PROCESSES OVERTIME.					

Recorded by: AD	Date: 08.11.18
-----------------	----------------

Checked by:	Date:
-------------	-------

Site Code: 205731		Site Name: DOVERIDGE MITIGATION	
Site sub-division: AREA 1		Cut <input checked="" type="checkbox"/> Layer <input type="checkbox"/> Fill <input type="checkbox"/> (tick)	Context number: 1079
Stratigraphically below: 1080		<b>Stratigraphic relationships</b> <div style="display: flex; justify-content: space-around; align-items: center;"> <div style="border: 1px solid black; width: 40px; height: 40px; margin: 5px;"></div> <div style="border: 1px solid black; padding: 2px 5px;">1080</div> <div style="border: 1px solid black; width: 40px; height: 40px; margin: 5px;"></div> </div> This context = <span style="border: 1px solid black; padding: 2px 5px;">1079</span>  <div style="display: flex; justify-content: space-around; align-items: center;"> <div style="border: 1px solid black; width: 40px; height: 40px; margin: 5px;"></div> <div style="border: 1px solid black; padding: 2px 5px;">1002</div> <div style="border: 1px solid black; width: 40px; height: 40px; margin: 5px;"></div> </div>	
Stratigraphically above: 1002			
Cut by: _____			
Fill of: _____			
Filled with: 1080			
Cuts: NATURAL			
Component of: _____			
Same as: _____			
Orientation: NA			
Shape in plan: INDISCRETE SUBCIRCULAR		Side shape: STRAIGHT	
Base shape: FLAT		Side slope: MODERATE	
Type of intervention: HALF SECTION			
Intervention dimensions:	Length (m): 1.1	Width (m): 0.44	Diameter (m): —
Feature dimensions:	Length (m):	Width (m):	Diameter (m): 0.55+
Thick/depth (m): 0.21		Thick/depth (m): 0.15	
Soil colour:			
Textural class:			
Coarse components:			
Archaeological components:			Object nos:
Additional description: FULL PROFILE OF CUT NOT VISIBLE AS FEATURE IS CUT BY LATER PIT [1077]. TOWARDS THE WEST.			Samples:
Plans:	Sections:	Photographs:	
1030 B	1030 A	WAD 84 100-0232, 6248-6249.	
Interpretative category: PIT			
Interpretation (including relationship to other features): SHALLOW PIT CUT BY LATER PIT [1077] . BOTH PITS ARE ON THE INSIDE OF THE RING DITCH [1003]. WEST OF SIMILAR PIT [1074].			
Recorded by: AD	Date: 08.11.18	Checked by:	Date:

Site Code: 205731	Site Name: DOVERIDGE MITIGATION.
-------------------	----------------------------------

Site sub-division: AREA 1	Cut <input type="checkbox"/> Layer <input type="checkbox"/> Fill <input checked="" type="checkbox"/> (tick)	Context number: <del>1080</del> 1080
---------------------------	---	--------------------------------------

Stratigraphically below: 1077	<b>Stratigraphic relationships</b>  <div style="display: flex; justify-content: space-around; align-items: center;"> <div style="border: 1px solid black; width: 40px; height: 20px;"></div> <div style="border: 1px solid black; padding: 2px;">1077</div> <div style="border: 1px solid black; width: 40px; height: 20px;"></div> </div>  This context = <div style="border: 1px solid black; padding: 2px; display: inline-block;">1080</div>  <div style="display: flex; justify-content: space-around; align-items: center;"> <div style="border: 1px solid black; width: 40px; height: 20px;"></div> <div style="border: 1px solid black; padding: 2px;">1079</div> <div style="border: 1px solid black; width: 40px; height: 20px;"></div> </div>
Stratigraphically above: 1079	
Cut by: 1077	
Fill of: 1079	
Filled with: —	
Cuts: —	
Component of: —	
Same as: —	
Orientation: NA	

Shape in plan: INDISCRETE SUBCIRCULAR	Side shape: STRAIGHT
---------------------------------------	----------------------

Base shape: FLAT	Side slope: MODERATE
------------------	----------------------

Type of intervention: HALF SECTION

Intervention dimensions:	Length (m): 1.1	Width (m): 0.44	Diameter (m): —	Thick/depth (m): 0.21
Feature dimensions:	Length (m):	Width (m):	Diameter (m): 0.55†	Thick/depth (m): 0.15

Soil colour: MID YELLOW BROWN.

Textural class: SANDY

Coarse components:  
UNCOMMON ROUNDED STONES UNSELECTED THROUGHOUT ALL <3cm

Archaeological components: —	Object nos:
---------------------------------	-------------

Additional description: LIGHT ROOTING IN TOP 5cm HEAVIER ROOTING DEEPER. FEASIBLE FILL PARTLY HOMOGENOUS.	Samples:     <div style="border: 1px solid black; width: 100%; height: 100%; position: relative;"> <div style="position: absolute; top: 50%; left: 50%; transform: translate(-50%, -50%); font-size: 2em;">/</div> </div>
--	--

Plans: 1030 B	Sections: 1030A	Photographs: WD084 100-0232, 0248-0249
------------------	--------------------	---

Interpretative category: Secondary fill.

Interpretation (including relationship to other features):  
 Cut by pit [1077] fill is similar to fo [1074] pit to the east. AND V. SIMILAR TO (1078).

Recorded by: AD	Date: 08.11.18	Checked by:	Date:
-----------------	----------------	-------------	-------

Site Code: 205731 Site Name: DOVE RIDGE MIT.

Site sub-division: AREA 1 Cut  Layer  Fill  (tick) Context number: [1081]

Stratigraphically below: (1082) Stratigraphic relationships

Stratigraphically above: (1002)

Cut by:

Fill of:

Filled with: (1082) This context = [1081]

Cuts: (1002)

Component of:

Same as:

Orientation: NW-SE

Shape in plan: sub-oval Side shape: Irregular

Base shape: Irregular Side slope: Shallow

Type of intervention: HALF SECTION

Intervention dimensions:	Length (m): 0.6m	Width (m): 0.8m	Diameter (m):	Thick/depth (m): 0.2m
Feature dimensions:	Length (m): 1.6m	Width (m): 0.8m	Diameter (m):	Thick/depth (m): 0.2m

Soil colour:

Textural class:

Coarse components:

Archaeological components: NONE Object nos:

Additional description: SIMILAR TO [1074] PIT WITH 1 SECONDARY FILL NO FINDS IN SE QUADRANT

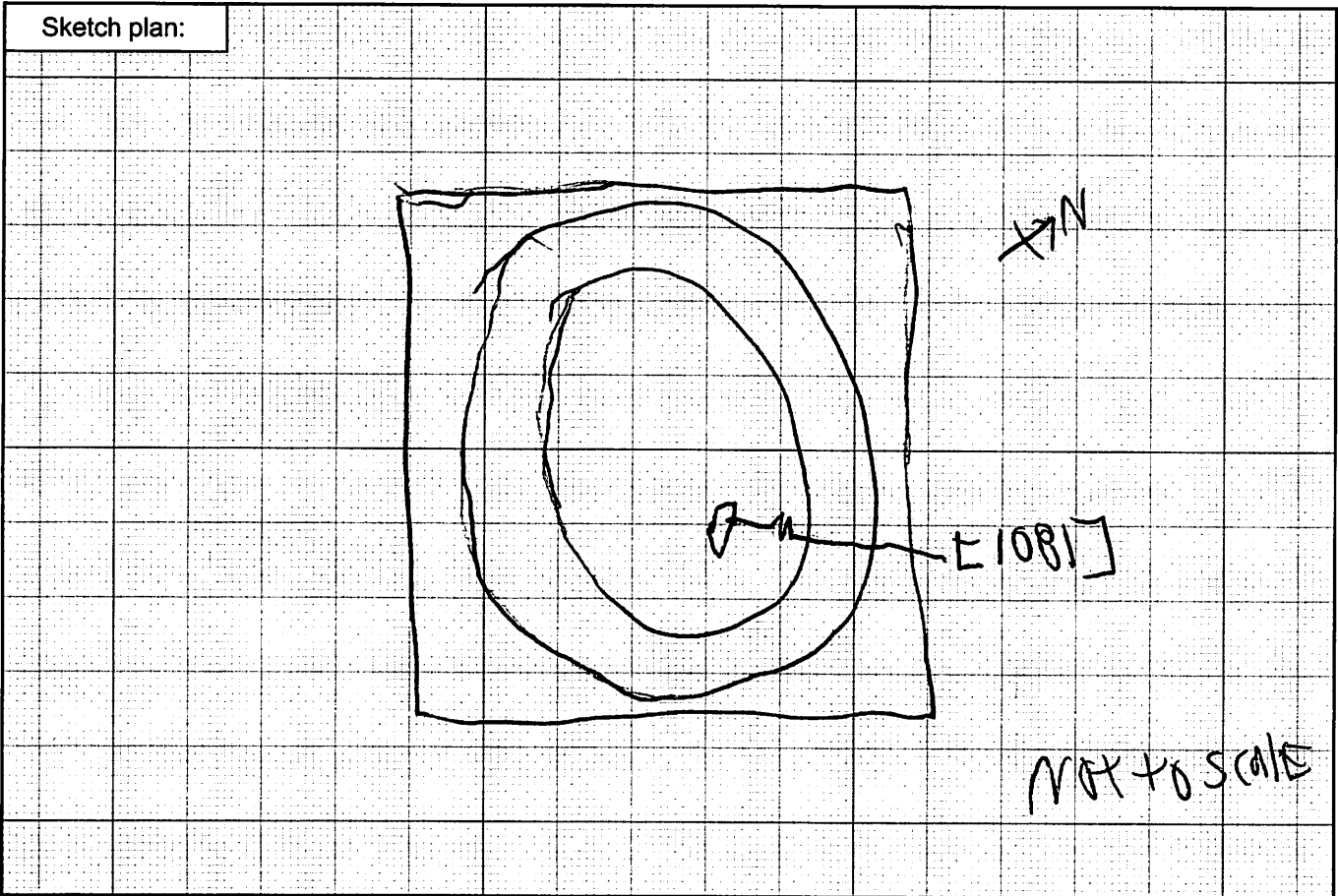
Samples:

Plans: 1031B Sections: 1031A Photographs: WAD 84 100-0250 to 0253 S10 FILM#2 PHOTO 23

Interpretative category: PIT

Interpretation (including relationship to other features): PIT OF UNKNOWN DATE OR USE

Recorded by: OG Date: 08/11/18 Checked by: Date:



Additional discussion/interpretation:

Site Code: 205731 Site Name: DOW RISE MT.

Site sub-division: AREA 1 Cut  Layer  Fill  (tick) Context number: (1002)

Stratigraphically below: (1001) Stratigraphic relationships

Stratigraphically above: (1081)

Cut by:

Fill of: (1081) This context = (1082)

Filled with:

Cuts:

Component of:

Same as:

Orientation:

Shape in plan: Side shape:

Base shape: Side slope:

Type of intervention: HALF SECTION

Intervention dimensions:	Length (m):	Width (m):	Diameter (m):	Thick/depth (m): 0.2M
Feature dimensions:	Length (m):	Width (m):	Diameter (m):	Thick/depth (m): 0.2M

Soil colour: MOTTLED BROWN TO YELLOW

Textural class: SANDY SILT

Coarse components: FREQUENT STON GRAVEL AND COBBLES

Archaeological components: NONE Object nos:

Additional description: NOT VERY COMPACT, NOT VERY HOMOGENOUS, NO FINDS

Samples:

Plans: 1031B	Sections: 1031A	Photographs: MAD 84 100-0250 TO 0253 S10 FILM#2 PHOTO 23
--------------	-----------------	--

Interpretative category: SECONDARY FILL

Interpretation (including relationship to other features): FILL DERIVED FROM THE PROSSION AND SILTING OF THE SURROUNDING LANDSCAPE

Recorded by: OG Date: 08/11/18 Checked by: Date:

Site Code: 205731 Site Name: DOVERIDGE

Site sub-division: AREA 1 Cut  Layer  Fill  (tick) Context number: 1083

Stratigraphically below: <u>(1084)</u>	<b>Stratigraphic relationships</b> <div style="text-align: center;"> <div style="display: flex; justify-content: space-around; align-items: center;"> <div style="border: 1px solid black; width: 40px; height: 20px;"></div> <div style="border: 1px solid black; padding: 2px;">(1084)</div> <div style="border: 1px solid black; width: 40px; height: 20px;"></div> </div> <div style="margin: 5px 0;"> </div> <div style="display: flex; justify-content: center; align-items: center;"> <div style="border: 1px solid black; padding: 2px;">1083</div> </div> <div style="margin: 5px 0;"> </div> <div style="display: flex; justify-content: space-around; align-items: center;"> <div style="border: 1px solid black; width: 40px; height: 20px;"></div> <div style="border: 1px solid black; padding: 2px;">(1086)</div> <div style="border: 1px solid black; width: 40px; height: 20px;"></div> </div> </div>
Stratigraphically above: <u>(1086)</u>	
Cut by: <u>/</u>	
Fill of: <u>/</u>	
Filled with: <u>(1084)</u>	
Cuts: <u>[1085]</u>	
Component of: <u>1164</u>	
Same as: <u>1030, 1072, 1082, 1089, 1099</u>	
Orientation: <u><del>CURVILINEAR</del> /</u>	

Shape in plan: CURVILINEAR Side shape: CONCAVE

Base shape: FLAT Side slope: GRADUAL

Type of intervention: SLOT

Intervention dimensions:	Length (m): <u>1.10</u>	Width (m): <u>1.00</u>	Diameter (m): <u>/</u>	Thick/depth (m): <u>0.11</u>
--------------------------	-------------------------	------------------------	------------------------	------------------------------

Feature dimensions:	Length (m): <u>1.5m</u>	Width (m): <u>1.10</u>	Diameter (m): <u>/</u>	Thick/depth (m): <u>0.11</u>
---------------------	-------------------------	------------------------	------------------------	------------------------------

Soil colour: /

Textural class: /

Coarse components: /

Archaeological components: / Object nos: /

Additional description: MACHINE DUG THROUGH SOUTHERN EDGE OF CUT OF DITCH. THEREFORE IT IS NOT PRESENT/VISIBLE IN SECTION OR PLAN.

CUTS THE POSTHOLE UNDERNEATH - [1085]

Samples:

Plans:	Sections:	Photographs:
--------	-----------	--------------

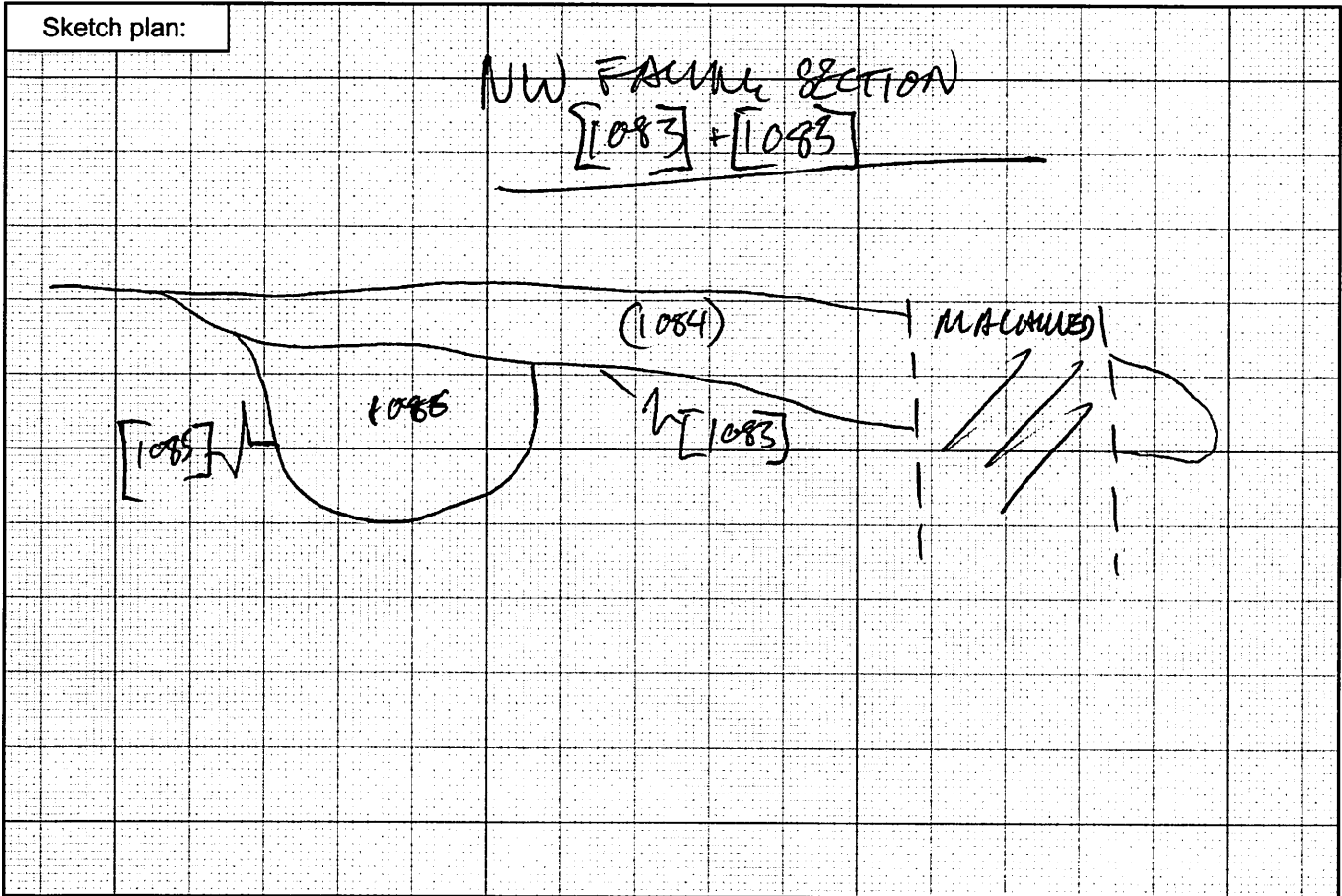
<u>WA 1032 B</u>	<u>1032 A</u>	<u>WAD84 100-0254-0256</u>
------------------	---------------	----------------------------

<u>TSW# 2. 24</u>
-------------------

Interpretative category: RING DITCH

Interpretation (including relationship to other features): POSSIBLE IRON AGE DITCH, INNER RING DITCH.

Recorded by: AJF Date: 8-11-18 Checked by: \_\_\_\_\_ Date: \_\_\_\_\_



Additional discussion/interpretation:

Site Code: 70573 | Site Name: DOVERIDGE

Site sub-division: AREA 1 | Cut  Layer  Fill  (tick) | Context number: 1084

Stratigraphically below: 1001	<b>Stratigraphic relationships</b> <div style="display: flex; justify-content: space-around; align-items: center;"> <div style="border: 1px solid black; padding: 5px;">(1001)</div> <div style="border: 1px solid black; padding: 5px;">1</div> <div style="border: 1px solid black; padding: 5px;">This context = (1084)</div> </div> <div style="display: flex; justify-content: space-around; align-items: center; margin-top: 10px;"> <div style="border: 1px solid black; padding: 5px;">(1083)</div> </div>
Stratigraphically above: 1083	
Cut by:	
Fill of: [1083]	
Filled with:	
Cuts:	
Component of:	
Same as:	
Orientation:	

Shape in plan: / | Side shape: /

Base shape: / | Side slope: /

Type of intervention: /

Intervention dimensions:	Length (m): /	Width (m): /	Diameter (m): /	Thick/depth (m): 0.11
--------------------------	---------------	--------------	-----------------	-----------------------

Feature dimensions:	Length (m): +5m	Width (m): 1.10	Diameter (m): /	Thick/depth (m): 0.11
---------------------	-----------------	-----------------	-----------------	-----------------------

Soil colour: DARK GREYISH BROWN

Textural class: SILTY CLAY

Coarse components: MANY STONES OF VARYING SIZE

Archaeological components: NONE VISIBLE	Object nos: /
---	---------------

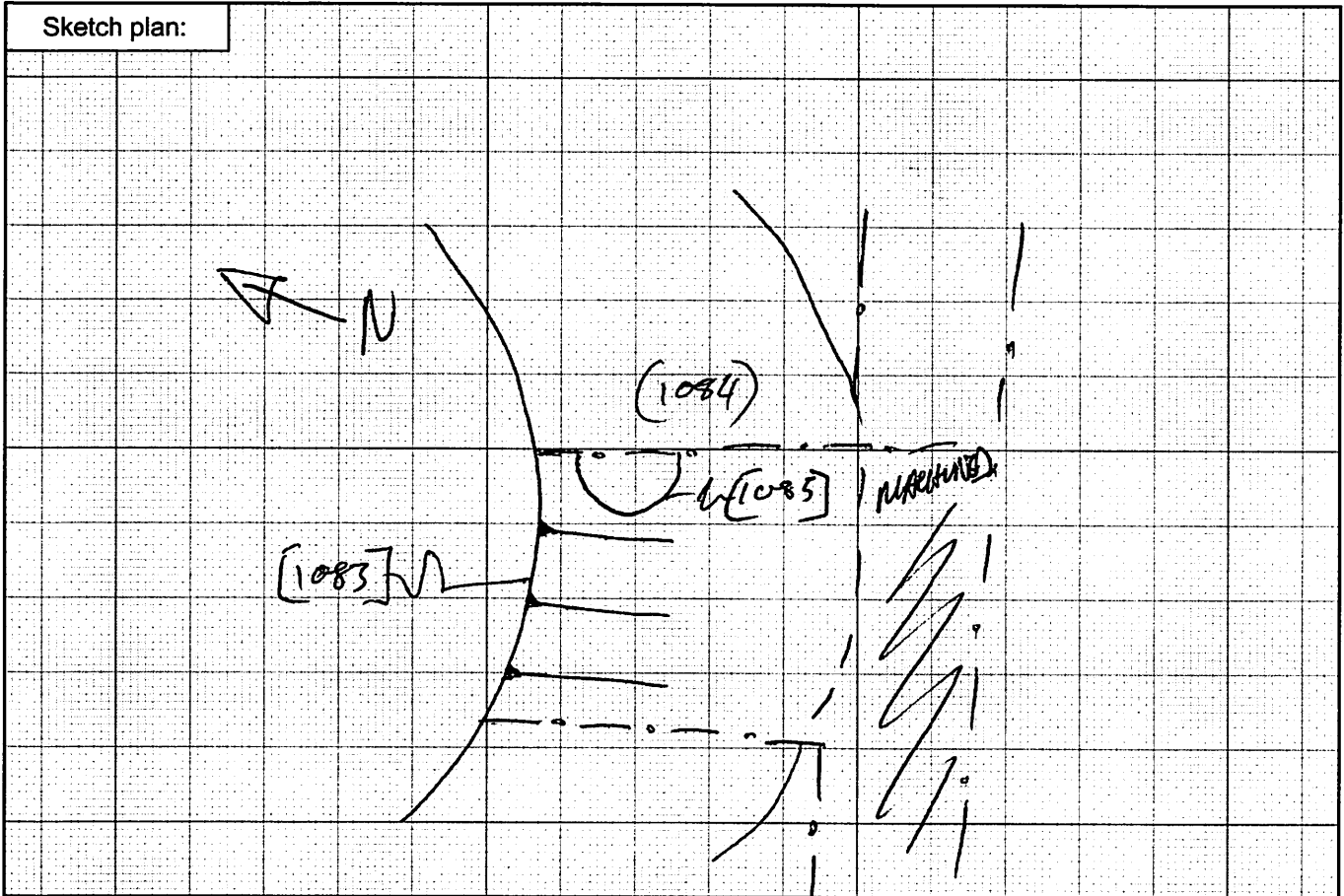
Additional description: CUT ON ITS SOUTH SIDE FROM DAE MACHINE.	Samples:

Plans: 1032 B	Sections: 1032 A	Photographs: WAD841 100-0254-0256 DW# 2. 24
---------------	------------------	--

Interpretative category: SECONDARY FILL

Interpretation (including relationship to other features):

Recorded by: ASF	Date: 8-11-18	Checked by:	Date:
------------------	---------------	-------------	-------



Additional discussion/interpretation:

Site Code: <b>205731</b>	Site Name: <b>DOVERIDGE</b>
--------------------------	-----------------------------

Site sub-division: <b>AREA 1</b>	Cut <input checked="" type="checkbox"/> Layer <input type="checkbox"/> Fill <input type="checkbox"/> (tick)	Context number: <b>1085</b>
----------------------------------	---	-----------------------------

Stratigraphically below: <b>1086</b>	<p style="text-align: center;"><b>Stratigraphic relationships</b></p> <table style="width:100%; text-align: center;"> <tr> <td style="border: 1px solid black; width: 30px; height: 30px;"></td> <td style="border: 1px solid black; width: 30px; height: 30px;"><b>1086</b></td> <td style="border: 1px solid black; width: 30px; height: 30px;"></td> </tr> <tr> <td></td> <td style="font-size: small;"> </td> <td></td> </tr> <tr> <td colspan="3">This context = <span style="border: 1px solid black; padding: 2px;"><b>1085</b></span></td> </tr> <tr> <td></td> <td style="font-size: small;"> </td> <td></td> </tr> <tr> <td style="border: 1px solid black; width: 30px; height: 30px;"></td> <td style="border: 1px solid black; width: 30px; height: 30px;"><b>1002</b></td> <td style="border: 1px solid black; width: 30px; height: 30px;"></td> </tr> </table>		<b>1086</b>					This context = <span style="border: 1px solid black; padding: 2px;"><b>1085</b></span>							<b>1002</b>	
		<b>1086</b>														
This context = <span style="border: 1px solid black; padding: 2px;"><b>1085</b></span>																
		<b>1002</b>														
Stratigraphically above: <b>1002</b>																
Cut by: <b>/</b>																
Fill of: <b>/</b>																
Filled with: <b>1086</b>																
Cuts: <b>1002</b>																
Component of:																
Same as: <b>/</b>																
Orientation: <b>/</b>																

Shape in plan: <b>CIRCULAR</b>	Side shape: <b>CONCAVE</b>
Base shape: <b>CONCAVE</b>	Side slope: <b>STEEP</b>

Type of intervention: <b>SLOT</b>				
Intervention dimensions:	Length (m): <b>1.60m</b>	Width (m): <b>1m</b>	Diameter (m): <b>/</b>	Thick/depth (m): <b>0.21</b>
Feature dimensions:	Length (m):	Width (m):	Diameter (m): <b>0.50</b>	Thick/depth (m): <b>0.21</b>

Soil colour: <b>/</b>	Object nos: <b>/</b>
Textural class: <b>/</b>	
Coarse components: <b>/</b>	
Archaeological components: <b>/</b>	

Additional description: <b>FOUND WHILE EXCAVATING [1083] THEREFORE, PRE DATES THE IRON DITCH.</b>	Samples: <table border="1" style="width:100%; height: 40px;"> <tr><td> </td></tr> <tr><td> </td></tr> <tr><td> </td></tr> <tr><td> </td></tr> </table>				

Plans: <b>1032 B</b>	Sections: <b>1032 A</b>	Photographs: <b>W1084 100-0254-0256</b> <b>Blw# 2.24</b>
----------------------	-------------------------	---

Interpretative category: <b>POST HOLE</b>	Interpretation (including relationship to other features): <b>POST HOLE which predates the inner ring ditch.</b>
---	--

Recorded by: <b>ASB</b>	Date: <b>8-11-18</b>	Checked by:	Date:
-------------------------	----------------------	-------------	-------

Site Code: <b>AREA 1</b>	Site Name: <b>DOVERIDGE</b>
--------------------------	-----------------------------

Site sub-division: <b>1086</b>	Cut <input type="checkbox"/> Layer <input type="checkbox"/> Fill <input checked="" type="checkbox"/> (tick)	Context number: <b>1086</b>
--------------------------------	---	-----------------------------

Stratigraphically below: <b>1083</b>	<b>Stratigraphic relationships</b>  <div style="display: flex; justify-content: space-around; align-items: center;"> <div style="border: 1px solid black; width: 40px; height: 20px;"></div> <div style="border: 1px solid black; padding: 2px;">1083</div> <div style="border: 1px solid black; width: 40px; height: 20px;"></div> </div> <div style="text-align: center; margin: 5px 0;">1</div> <div style="display: flex; justify-content: center; align-items: center;"> <span style="margin-right: 5px;">This context =</span> <div style="border: 1px solid black; padding: 2px;">1086</div> </div> <div style="text-align: center; margin: 5px 0;">1</div> <div style="display: flex; justify-content: space-around; align-items: center;"> <div style="border: 1px solid black; width: 40px; height: 20px;"></div> <div style="border: 1px solid black; padding: 2px;">1085</div> <div style="border: 1px solid black; width: 40px; height: 20px;"></div> </div>
Stratigraphically above: <b>1085</b>	
Cut by: /	
Fill of: <b>1085</b>	
Filled with: /	
Cuts: /	
Component of: /	
Same as: /	

Shape in plan: /	Side shape: /
Base shape: /	Side slope: /

Type of intervention: /

Intervention dimensions:	Length (m): /	Width (m): /	Diameter (m):	Thick/depth (m): <b>0.21</b>
Feature dimensions:	Length (m): /	Width (m): /	Diameter (m): <b>0.50</b>	Thick/depth (m): <b>0.21</b>

Soil colour: **LIGHT GREYISH BROWN - YELLOW TUE**

Textural class: **SILTY CLAY**

Coarse components: **STONES - SMALL. WELL SORTED**

Archaeological components: /	Object nos: /
------------------------------	---------------

Additional description:	Samples:					
	<table border="1" style="width:100%"> <tr><td style="height: 20px;"></td></tr> <tr><td style="height: 20px;"></td></tr> <tr><td style="height: 20px;"></td></tr> <tr><td style="height: 20px;"></td></tr> <tr><td style="height: 20px;"></td></tr> </table>					

Plans: <b>1032 T3</b>	Sections: <b>1032 A</b>	Photographs: <b>WA084 100.0254-0256</b> <b>BLW# 2 .24</b>
-----------------------	-------------------------	--

Interpretative category: **SECONDARY FILL**

Interpretation (including relationship to other features): **FILL OF POST HOLE**

Recorded by: <b>ASG</b>	Date: <b>8-11-18</b>	Checked by:	Date:
-------------------------	----------------------	-------------	-------



Site Code: 205731

Site Name: DOVERIDGE MIL.

Site sub-division: AREA 1

Cut  Layer  Fill  (tick)

Context number: 1087

Stratigraphically below: (1088)

Stratigraphically above: (1002)

Cut by:

Fill of:

Filled with: (1088)

Cuts: (1002)

Component of: 1165

Same as:

Orientation: W-E

Shape in plan: Curvilinear

Base shape: concave

Side shape: concave

Side slope: steep

Type of intervention: terminus slot

Intervention dimensions: Length (m): 0,90m

Width (m): 0,94m

Diameter (m):

Thick/depth (m): 0,33m

Feature dimensions: Length (m): 8,60m

Width (m): 0,70m

Diameter (m):

Thick/depth (m): 0,26m

Soil colour:

Textural class:

Coarse components:

Archaeological components:

Object nos:

Additional description:

Cut of terminus (E part of gully), contains one simple fill (1088). Terminus is located next to cremation burial in the middle of site and very small pit [1081] is located near terminus as well.

Samples:

Plans:

1033B

Sections:

1033A

Photographs:

WAD 84, 100/0261-0264, S10, #2, 25

Interpretative category:

cut of terminus (of gully)

Interpretation (including relationship to other features):

Probably modern gully because it was one piece of modern orange pottery on the top this feature

Recorded by:

Jo

Date:

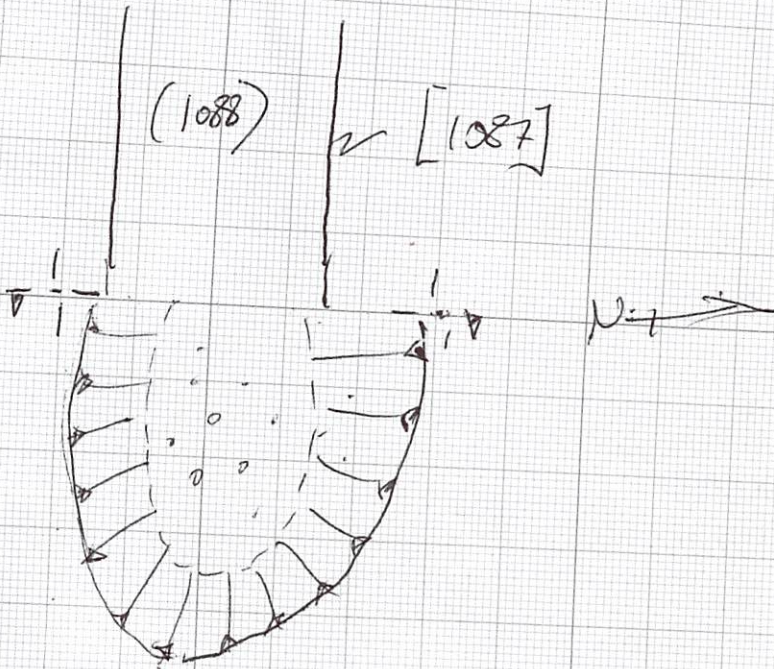
02.11.18

Checked by:

Date:

Sketch plan:

Plan of terminus [1087]



Additional discussion/interpretation:

This terminus is bigger than terminus of W part of the same gully.

Site Code: 205731 Site Name: DOVERIDGE MIT.

Site sub-division: AREA 1 Cut  Layer  Fill  (tick) Context number: (1088)

Stratigraphically below: (1001)  
 Stratigraphically above: [1087]  
 Cut by:  
 Fill of: [1087]  
 Filled with:  
 Cuts:  
 Component of:  
 Same as:  
 Orientation:

Stratigraphic relationships  
 [ ] (1001) [ ]  
 This context = (1088)  
 [ ] [1087] [ ]

Shape in plan: Side shape:  
 Base shape: Side slope:

Type of intervention:  
 Intervention dimensions: Length (m): Width (m): Diameter (m): Thick/depth (m):  
 Feature dimensions: Length (m): 8.60m Width (m): 0.70m Diameter (m): Thick/depth (m): 0.26m

Soil colour: light yellowish brown  
 Textural class: silty sand

Coarse components: 40% (abundant) coarse gravel and 10% (moderate) medium gravel and fine sometimes.

Archaeological components: 1 piece of modern pottery Object nos:

Additional description: one single fall of terraces in gully [1087], compaction: loose  
 Samples:

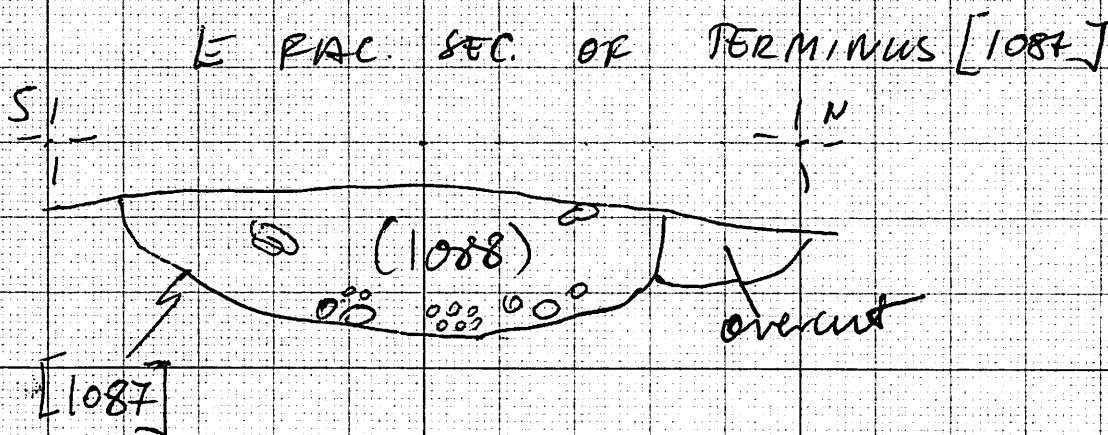
Plans: 1033 B Sections: 1033A Photographs: LIAD 84, 100/0261-0264, s10, # 2, 25.

Interpretative category: fill of terraces (secondary fall?)

Interpretation (including relationship to other features): This deposit looks more recent and is more sandy than fill from W part of gully

Recorded by: jo Date: 09.11.18. Checked by: Date:

Sketch plan:



Additional discussion/interpretation:

Site Code: 205731 Site Name: DOVE RIVER

Site sub-division: AREA1 Cut  Layer  Fill  (tick) Context number: [1089]

Stratigraphically below: C1090  
 Stratigraphically above: C1002  
 Cut by:  
 Fill of:  
 Filled with: [1090]  
 Cuts: C1002  
 Component of: 1164  
 Same as: [1072] 1030 1083 1099  
 Orientation: N-SW

Stratigraphic relationships

	[1090]	
This context = [1089]		
	[1002]	

Shape in plan: TERMINUS Side shape: EXCAV  
 Base shape: Flat Side slope: SHALLOW

Type of intervention: N-SW TERMINUS STR

Intervention dimensions:	Length (m): 1.5m	Width (m): 0.9m	Diameter (m):	Thick/depth (m): 0.1m
Feature dimensions:	Length (m): 7m	Width (m): 0.9m	Diameter (m):	Thick/depth (m): 0.1m

Soil colour:  
 Textural class:  
 Coarse components:

Archaeological components: NONE Object nos:

Additional description: NEAR [1072] and [1083] DITCH TERMINUS WITH 1 secondary fill NO FINDS

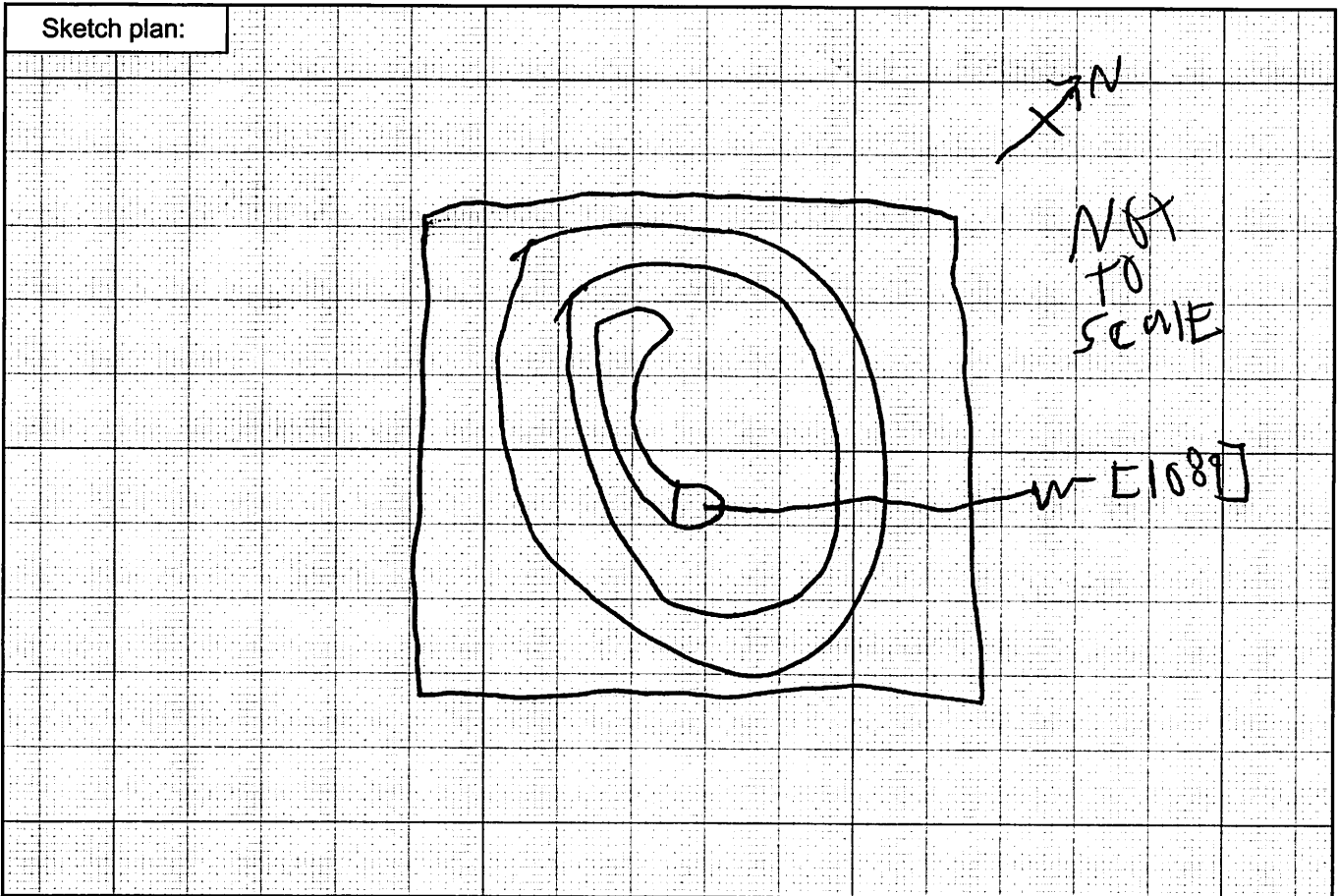
Samples:

Plans: 1034 C	Sections: 1034 A+B	Photographs: WD084 100- <del>0265</del> 0265-268 and 0270-273
---------------	--------------------	---

Interpretative category: DITCH TERMINUS

Interpretation (including relationship to other features): TERMINUS OF DITCH

Recorded by: [Signature] Date: 8/11/18 Checked by: Date:



Additional discussion/interpretation:

Site Code: 205731 Site Name: DOVE RIDGE MH.

Site sub-division: AREA 1 Cut  Layer  Fill  (tick) Context number: (1090)

Stratigraphically below: (1001) Stratigraphic relationships

Stratigraphically above: (1089)

Cut by:

Fill of: (1089) This context = (1090)

Filled with:

Cuts:

Component of:

Same as:

Orientation:

Shape in plan: Side shape:

Base shape: Side slope:

Type of intervention: TERMINAL SLOT

Intervention dimensions:	Length (m): 1.5M	Width (m): 0.9M	Diameter (m):	Thick/depth (m): 0.1M
Feature dimensions:	Length (m): 7M	Width (m): 0.9M	Diameter (m):	Thick/depth (m): 0.1M

Soil colour: MID YELLOW BROWN

Textural class: SANDY SILT

Coarse components: COMMON SPTOR GRAVEL AND COBBLES

Archaeological components: NONE Object nos:

Additional description: NOT VERY COMPACT, NOT VERY HOMOGENOUS, NO FINDS

Samples:

Plans: 1034C	Sections: 1034 A+B	Photographs: NAT 84, 100-0265-00268, and 0270 to 0273
--------------	--------------------	---

Interpretative category: SECONDARY FILL

Interpretation (including relationship to other features): FILL DERIVED FROM TOP PROSOP AND SINKING OF THE SURROUNDING LANDSCAPE

Recorded by: OG Date: 09/11/18 Checked by: Date:

Site Code: 205731 Site Name: DOVERIDGE MITIGATION

Site sub-division: AREA 1 Cut  Layer  Fill  (tick) Context number: 1091

Stratigraphically below: 1092 Stratigraphic relationships

Stratigraphically above: 1002

Cut by: ———

Fill of: ———

Filled with: (1092) This context = 1091

Cuts: NATURAL

Component of: ———

Same as: ———

Orientation: NA

Shape in plan: DISCRETE SUBCIRCULAR Side shape: CONCAVE

Base shape: CONCAVE Side slope: IRREGULAR

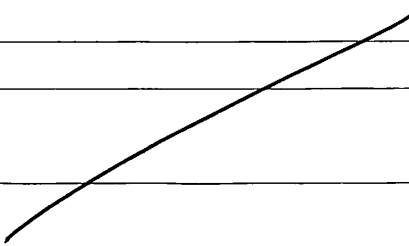
Type of intervention: HALF SECTION

Intervention dimensions:	Length (m):	Width (m):	Diameter (m): 0.4	Thick/depth (m): 0.11
Feature dimensions:	Length (m):	Width (m):	Diameter (m): 0.4	Thick/depth (m): 0.11

Soil colour:

Textural class:

Coarse components:

Archaeological components:  Object nos:

Additional description: FAIRLY SYMMETRICAL - E side shallower than W side. clear cut into natural.

Samples:

^  
59  
v

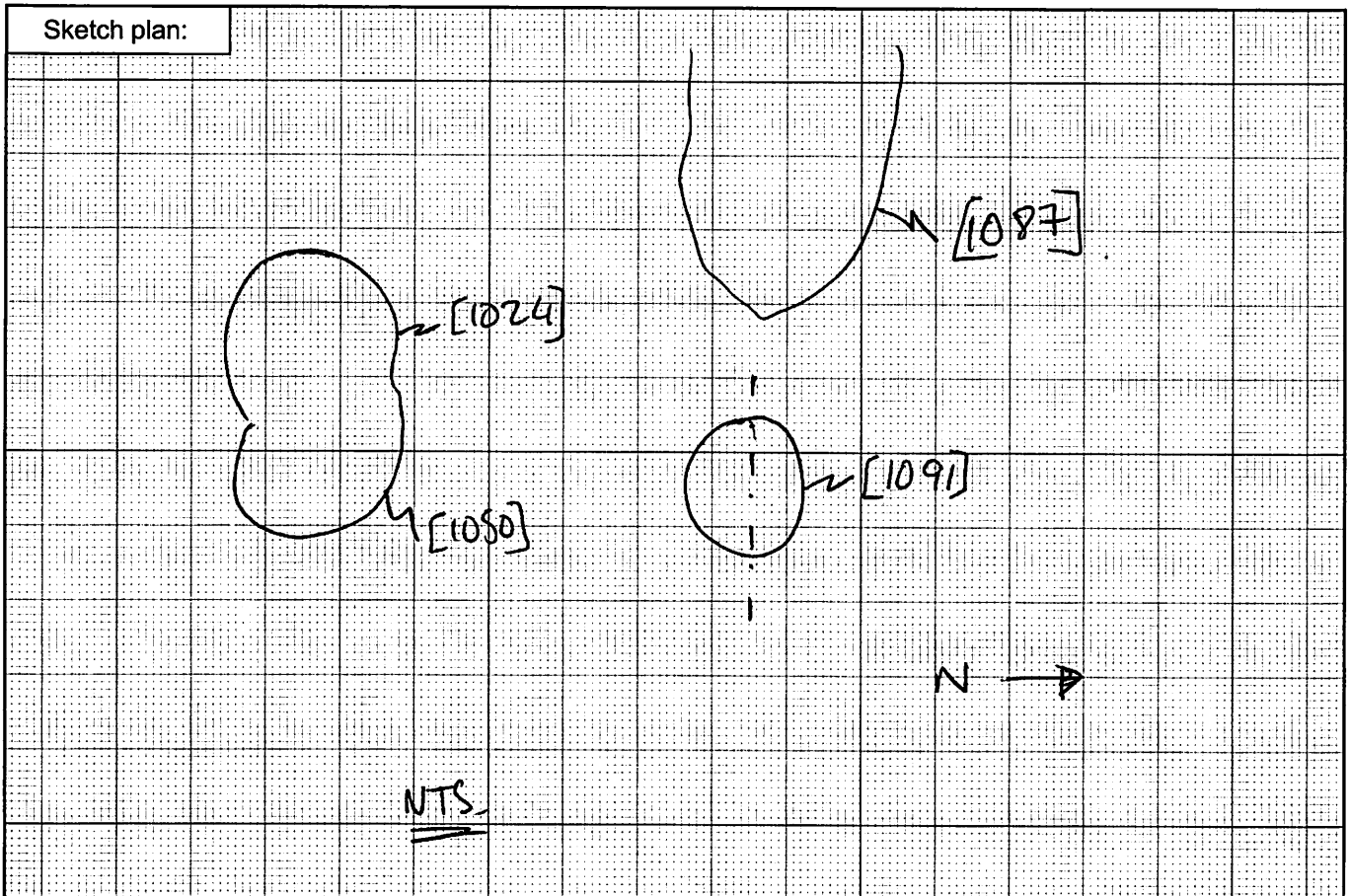
Plans: 1035 B	Sections: 1035A	Photographs: WAD 84 100-0269-0274-0276 BTW #2 26.
---------------	-----------------	--

Interpretative category: PIT

Interpretation (including relationship to other features): SHALLOW PIT TOWARDS THE CENTRE OF THE BARROW. NO FINDS.

Recorded by: AD Date: 08.11.18

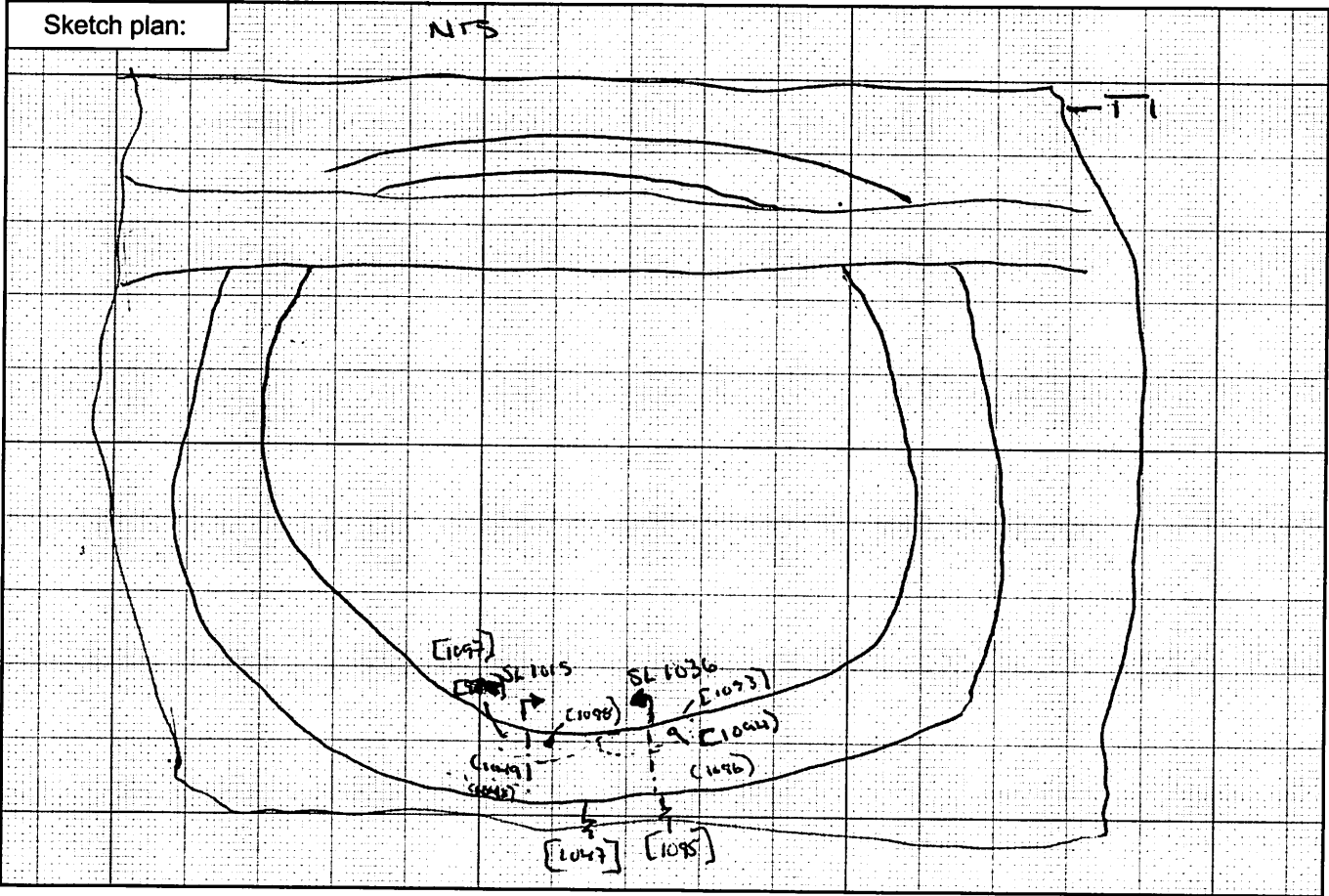
Checked by: Date:



Additional discussion/interpretation:

Site Code: 205731		Site Name: DOVERIDGE MITIGATION			
Site sub-division: AREA 1		Cut <input type="checkbox"/>	Layer <input type="checkbox"/>	Fill <input checked="" type="checkbox"/> (tick)	Context number: 1092
Stratigraphically below: 1001		<b>Stratigraphic relationships</b> <div style="display: flex; justify-content: space-around; margin-top: 10px;"> <div style="border: 1px solid black; width: 40px; height: 20px;"></div> <div style="border: 1px solid black; width: 40px; height: 20px; text-align: center;">1001</div> <div style="border: 1px solid black; width: 40px; height: 20px;"></div> </div> <div style="margin-top: 10px;">This context = <span style="border: 1px solid black; padding: 2px 10px;">1092</span></div> <div style="display: flex; justify-content: space-around; margin-top: 10px;"> <div style="border: 1px solid black; width: 40px; height: 20px;"></div> <div style="border: 1px solid black; width: 40px; height: 20px; text-align: center;">1091</div> <div style="border: 1px solid black; width: 40px; height: 20px;"></div> </div>			
Stratigraphically above: 1091					
Cut by: /					
Fill of: 1091					
Filled with: /					
Cuts: /					
Component of: /					
Same as: /					
Orientation: NA					
Shape in plan: DISCRETE SUBCIRCULAR			Side shape: CONCAVE		
Base shape: CONCAVE			Side slope: IRREGULAR		
Type of intervention: HALF SECTION					
Intervention dimensions:	Length (m):	Width (m):	Diameter (m): 0.4	Thick/depth (m): 0.11	
Feature dimensions:	Length (m):	Width (m):	Diameter (m): 0.4	Thick/depth (m): 0.11	
Soil colour: MID YELLOW BROWN					
Textural class: SANDY					
Coarse components: * VERY RARE <3% STONE INCLUSIONS ALL <1cm.					
Archaeological components: /				Object nos:	
<b>Additional description:</b> SOME SMALL PIECES OF CHARCOAL ON THE SURFACE OF FILL BUT NO MORE WITHIN FEATURE. LIGHT ROOTING THROUGHOUT FLUENT				Samples:	
				A	
				59	
				V	
Plans:	Sections:		Photographs:		
1035B	1035A		WAD 84 100-0269, 0274-0276 BTW #2 2B.		
Interpretative category: SECONDARY FILL					
<b>Interpretation (including relationship to other features):</b> SECONDARY FILL OF SHALLOW SMALL PIT. ALL IS VERY SIMILAR TO (1040).					
Recorded by: AD		Date: 08.11.18		Checked by:	
				Date:	

Site Code: <b>20573i</b>		Site Name: <b>Datridge</b>			
Site sub-division: <b>T1</b>		Cut <input checked="" type="checkbox"/> Layer <input type="checkbox"/> Fill <input type="checkbox"/> (tick)		Context number: <b>[1093]</b>	
Stratigraphically below: <b>C1094</b>		<b>Stratigraphic relationships</b> <div style="display: flex; justify-content: space-around; align-items: center;"> <div style="border: 1px solid black; width: 40px; height: 20px;"></div> <div style="border: 1px solid black; padding: 2px;">(1094)</div> <div style="border: 1px solid black; width: 40px; height: 20px;"></div> </div> This context = <span style="border: 1px solid black; padding: 2px;">[1093]</span>  <div style="display: flex; justify-content: space-around; align-items: center;"> <div style="border: 1px solid black; width: 40px; height: 20px;"></div> <div style="border: 1px solid black; padding: 2px;">(1002)</div> <div style="border: 1px solid black; width: 40px; height: 20px;"></div> </div>			
Stratigraphically above: <b>C1002</b>					
Cut by:					
Fill of:					
Filled with: <b>C1094</b>					
Cuts:					
Component of: <b>1163</b>					
Same as: <b>1003 1020 1034 1040 1042 1047 1052 1066 1095</b>					
Orientation:					
Shape in plan: <b>elongated oval kidney shaped</b>		Side shape: <b>irregular concave</b>			
Base shape: <b>irregular / concave</b>		Side slope: <b>moderate</b>			
Type of intervention: <b>2m slot</b>					
Intervention dimensions:	Length (m): <b>2m</b>	Width (m): <b>2.3m</b>	Diameter (m):	Thick/depth (m): <b>0.5m</b>	
Feature dimensions:	Length (m):	Width (m):	Diameter (m):	Thick/depth (m):	
Soil colour:					
Textural class:					
Coarse components:					
Archaeological components:				Object nos:	
Additional description: <b>1x secondary fill</b>				Samples:	
Plans:		Sections:		Photographs: <b>WA084</b>	
<b>1018</b>		<b>1036</b>		<b>100-244, 246, 247</b>	
Interpretative category: <b>Pit or Causewayed Ring Ditch</b>					
Interpretation (including relationship to other features): <b>Segment of Causewayed Ring Ditch</b>					
Recorded by: <b>SRB</b>		Date: <b>9.11.18</b>		Checked by: <b></b>	
				Date: <b></b>	



Additional discussion/interpretation:

Site Code: 205731		Site Name: Dorewood			
Site sub-division: T1		Cut <input type="checkbox"/> Layer <input type="checkbox"/> Fill <input checked="" type="checkbox"/> (tick)		Context number: (1094)	
Stratigraphically below: [1095]		<b>Stratigraphic relationships</b> <div style="display: flex; justify-content: space-around; align-items: center;"> <div style="border: 1px solid black; width: 40px; height: 40px;"></div> <div style="border: 1px solid black; padding: 2px;">[1095]</div> <div style="border: 1px solid black; width: 40px; height: 40px;"></div> </div> This context = <span style="border: 1px solid black; padding: 2px;">(1094)</span>  <div style="display: flex; justify-content: space-around; align-items: center;"> <div style="border: 1px solid black; width: 40px; height: 40px;"></div> <div style="border: 1px solid black; padding: 2px;">[1093]</div> <div style="border: 1px solid black; width: 40px; height: 40px;"></div> </div>			
Stratigraphically above: [1093]					
Cut by: [1095]					
Fill of: [1093]					
Filled with:					
Cuts: <del>                    </del>					
Component of:					
Same as:					
Orientation:					
Shape in plan:			Side shape:		
Base shape:			Side slope:		
Type of intervention: 2m slot					
Intervention dimensions:	Length (m): 2m	Width (m): 2.3m	Diameter (m):	Thick/depth (m): 0.5m	
Feature dimensions:	Length (m): @ 2.2m	Width (m): 1.04m	Diameter (m):	Thick/depth (m): 0.31	
Soil colour: Mid yellowish Brown					
Textural class: Sandy silt					
Coarse components: occasional cobbles 100-150mm - sub-rounded.					
Archaeological components: None				Object nos:	
Additional description: moderate compaction Boundary somewhat diffused				Samples:	
Plans:		Sections:		Photographs: W1084	
1018		1036		100, 244, 246, 247	
Interpretative category: Secondary fill					
Interpretation (including relationship to other features): Secondary fill of Barrow Ring Ditch					
Recorded by: SRS		Date: 9.11.18		Checked by:	
				Date:	

Site Code: 205731.	Site Name: DOWERIDGE
--------------------	----------------------

Site sub-division: T1	Cut <input checked="" type="checkbox"/> Layer <input type="checkbox"/> Fill <input type="checkbox"/> (tick)	Context number: [1095]
-----------------------	---	------------------------

Stratigraphically below: (1096)	<b>Stratigraphic relationships</b>  <div style="display: flex; justify-content: space-around;"> <div style="border: 1px solid black; width: 40px; height: 20px;"></div> <div style="border: 1px solid black; width: 40px; height: 20px; text-align: center;">(1096)</div> <div style="border: 1px solid black; width: 40px; height: 20px;"></div> </div> This context = <span style="border: 1px solid black; padding: 2px;">[1095]</span>  <div style="display: flex; justify-content: space-around;"> <div style="border: 1px solid black; width: 40px; height: 20px;"></div> <div style="border: 1px solid black; width: 40px; height: 20px; text-align: center;">(1094)</div> <div style="border: 1px solid black; width: 40px; height: 20px;"></div> </div>
Stratigraphically above: (1094)	
Cut by:	
Fill of:	
Filled with: (1096)	
Cuts: <del>1094</del> (1094)	
Component of: 1163	
Same as: <sup>1063 1034</sup> <sub>1020 1040</sub> <span style="border: 1px solid black; padding: 2px;">[1047]</span> <sup>1042</sup> <sub>1082</sub> <sup>1066</sup> <sub>1093</sub> 1095	
Orientation:	

Shape in plan: <del>Rect</del> <i>Triangular</i>	Side shape: <i>internal concave / or convex</i>
--	---

Base shape: <i>irregular / concave</i>	Side slope: <i>monoside</i>
--	-----------------------------

Type of intervention: <i>2m slot</i>
--------------------------------------

Intervention dimensions:	Length (m): 2m	Width (m): 2.3m	Diameter (m):	Thick/depth (m): 0.5m
Feature dimensions:	Length (m): <i>c 70m</i>	Width (m): 1.12m	Diameter (m):	Thick/depth (m): 0.5m

Soil colour:
--------------

Textural class:
-----------------

Coarse components:
--------------------

Archaeological components:	Object nos:
----------------------------	-------------

Additional description: <i>1x secondary fill</i>	Samples:

Plans: 1018	Sections: 1036	Photographs: <i>WA084</i> 100-244, 246, 247
-------------	----------------	--

Interpretative category: <i>Ring Ditch</i>
--

Interpretation (including relationship to other features): <i>Ring Ditch surrounding Barrow intervention at face Northern "end"</i>
--

Recorded by: <i>ERB</i>	Date: <i>9.11.18</i>	Checked by:	Date:
-------------------------	----------------------	-------------	-------

Site Code: 205731 Site Name: DORRIDGE

Site sub-division: T Cut  Layer  Fill  (tick) Context number: (1096)

Stratigraphically below: (1001)	Stratigraphic relationships  This context = (1096)
Stratigraphically above: [1095]	
Cut by:	
Fill of: [1095]	
Filled with:	
Cuts:	
Component of:	
Same as:	
Orientation:	

Shape in plan: Side shape:  
Base shape: Side slope:

Type of intervention: 2m slot

Intervention dimensions:	Length (m): 2m	Width (m): 2.3m	Diameter (m):	Thick/depth (m): 0.5m
Feature dimensions:	Length (m): 2.0m	Width (m): 1.12m	Diameter (m):	Thick/depth (m): 0.5m

Soil colour: Mid greyish Brown

Textural class: ~~Sand~~ sandy silt

Coarse components: Common cobbles 100-150mm more than (10%) all sub rounded  
inner gravel 30-50mm

Archaeological components: NONE Object nos: /


Additional description: Mudstone Compaction Boundary somewhat diffn	Samples:
	103 102
	✓

Plans:	Sections:	Photographs: WAD 84
1018	1036	100-244, 246, 247

Interpretative category: Secondary fill  
Interpretation (including relationship to other features):  
Secondary fill of Borrow Pit Ditch

Recorded by: SLB Date: 9.11.18 Checked by: Date:

Site Code: 205731		Site Name: Durrington			
Site sub-division: T1		Cut <input checked="" type="checkbox"/> Layer <input type="checkbox"/> Fill <input type="checkbox"/> (tick)		Context number: [1097]	
Stratigraphically below: (1098)		<b>Stratigraphic relationships</b> <div style="display: flex; justify-content: space-around; align-items: center;"> <div style="border: 1px solid black; width: 40px; height: 40px; margin: 5px;"></div> <div style="border: 1px solid black; padding: 2px;">(1098)</div> <div style="border: 1px solid black; width: 40px; height: 40px; margin: 5px;"></div> </div> <p style="margin-top: 20px;">This context = <span style="border: 1px solid black; padding: 2px;">[1097]</span></p> <div style="display: flex; justify-content: space-around; align-items: center;"> <div style="border: 1px solid black; width: 40px; height: 40px; margin: 5px;"></div> <div style="border: 1px solid black; padding: 2px;">(1049)</div> <div style="border: 1px solid black; width: 40px; height: 40px; margin: 5px;"></div> </div>			
Stratigraphically above: (1049)					
Cut by:					
Fill of:					
Filled with: (1098)					
Cuts: (1049)					
Component of:					
Same as:					
Orientation:					
Shape in plan: Oval		Side shape: Concave			
Base shape: Concave		Side slope: moderate/shallow			
Type of intervention: 2m slot					
Intervention dimensions:	Length (m): 2m	Width (m): 2.3m	Diameter (m):	Thick/depth (m): 0.5m	
Feature dimensions:	Length (m): 1.7m	Width (m): 1m	Diameter (m):	Thick/depth (m): c. 26m	
Soil colour:					
Textural class:					
Coarse components:					
Archaeological components:				Object nos:	
Additional description: 1x Secondary fill				Samples:	
Plans: 1018		Sections: 1015		Photographs: WAD 84	
				100-245-247	
Interpretative category: Shallow Pit					
Interpretation (including relationship to other features): Shallow Pit cutting outer ring ditch					
Recorded by: SRB		Date: 9.11.18		Checked by:                      Date:	

Site Code: 205731		Site Name: DORRIDGE		
Site sub-division: T1		Cut <input type="checkbox"/> Layer <input type="checkbox"/> Fill <input checked="" type="checkbox"/> (tick)		Context number: (1098)
Stratigraphically below: (1001)		<b>Stratigraphic relationships</b> <div style="display: flex; justify-content: space-around; margin-top: 10px;"> <div style="border: 1px solid black; width: 40px; height: 20px;"></div> <div style="border: 1px solid black; width: 40px; height: 20px; text-align: center;">(1001)</div> <div style="border: 1px solid black; width: 40px; height: 20px;"></div> </div> <div style="margin-top: 20px;">                 This context = <span style="border: 1px solid black; padding: 2px 10px;">(1098)</span> </div> <div style="display: flex; justify-content: space-around; margin-top: 10px;"> <div style="border: 1px solid black; width: 40px; height: 20px;"></div> <div style="border: 1px solid black; width: 40px; height: 20px; text-align: center;">[1097]</div> <div style="border: 1px solid black; width: 40px; height: 20px;"></div> </div>		
Stratigraphically above: [1097]				
Cut by:				
Fill of: [1097]				
Filled with:				
Cuts:				
Component of:				
Same as:				
Orientation:				
Shape in plan:		Side shape:		
Base shape:		Side slope:		
Type of intervention: 2m Slot				
Intervention dimensions:	Length (m): 2m	Width (m): 2.3m	Diameter (m):	Thick/depth (m): c. 5m
Feature dimensions:	Length (m):	Width (m):	Diameter (m):	Thick/depth (m):
Soil colour: Med to Dark Greyish Brown (Darker than (1049))				
Textural class: Sandy SILT				
Coarse components: Occasional Cobble 100-120mm sub-angled Common gravel 20-50mm sub-angled				
Archaeological components: none			Object nos:	
Additional description: moderate to loose compaction <del>then</del> more loose than (1049) Bounding slightly diffuse				Samples:
				104 
Plans:	Sections:	Photographs: WARD 84		
1018	1015	100_245-247		
Interpretative category: Secondary fill				
Interpretation (including relationship to other features): Secondary fill of even D.P. of unknown use cutting through Ring Ditch				
Recorded by: SLB		Date: 9.11.18		Checked by:
				Date:

Site Code: 205731 Site Name: DOVE RIDGE Mt.

Site sub-division: AREA 1 Cut  Layer  Fill  (tick) Context number: E1099

Stratigraphically below: C1100	Stratigraphic relationships  This context = E1099
Stratigraphically above: C1002	
Cut by:	
Fill of:	
Filled with: C1100	
Cuts: C1002	
Component of: 1164	Same as: E1089 1030 1072 1083 1089
Orientation: N-S	

Shape in plan: TERMINUS Side shape: CONCAVE  
Base shape: FLAT Side slope: VERY SHALLOW

Type of intervention: TERMINUS SLOT

Intervention dimensions:	Length (m): 1.6M	Width (m): 1M	Diameter (m):	Thick/depth (m): 0.1M
Feature dimensions:	Length (m): 7M	Width (m): 1M	Diameter (m):	Thick/depth (m): 0.1M

Soil colour:  
Textural class:  
Coarse components:

Archaeological components: NONE Object nos:

Additional description: DITCH TERMINUS, WITH 1 SECONDARY FILL, PROBABLY TRUNCATED  
NO FINDS SIMILAR TO E1089

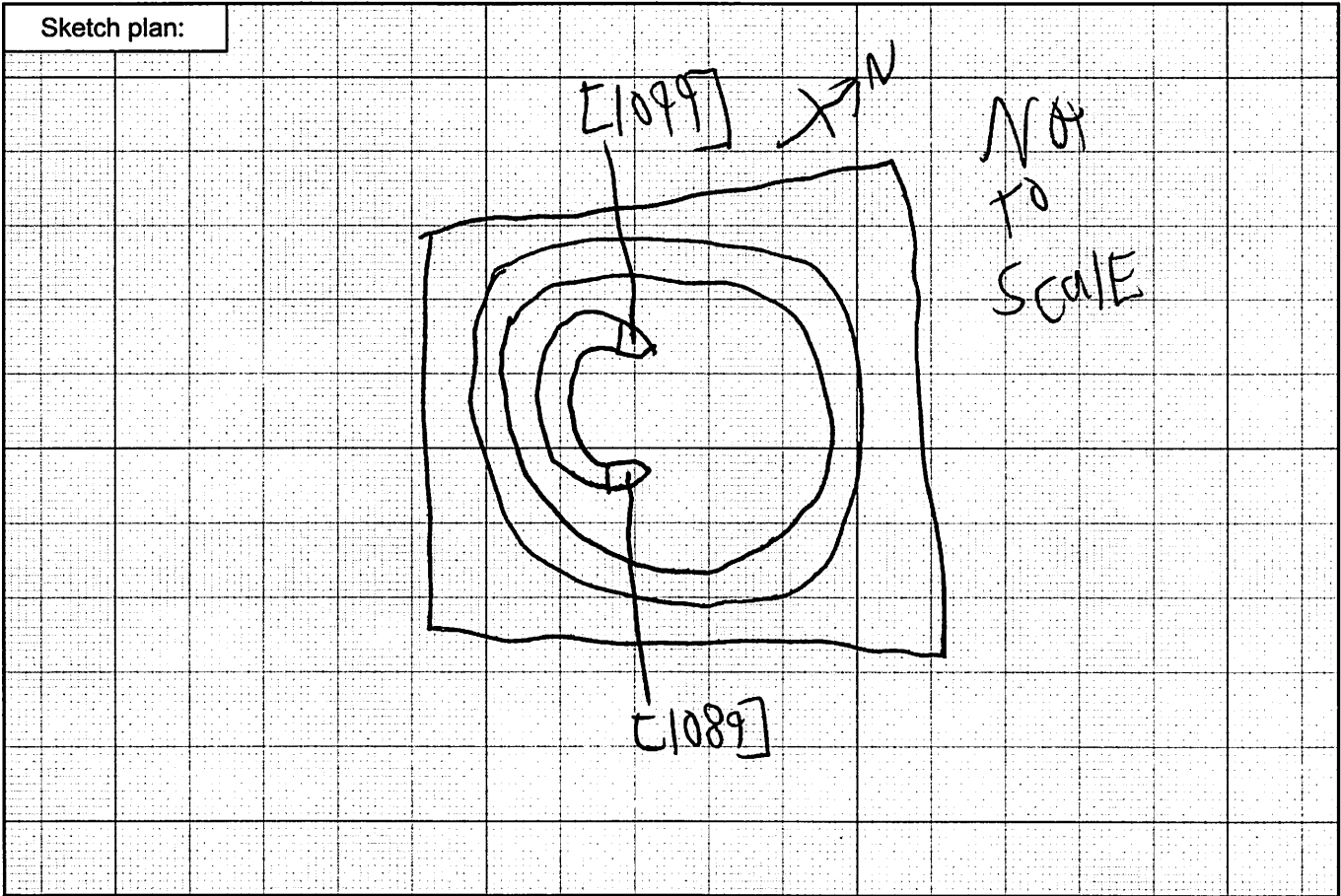
Samples:

Plans: 1037C	Sections: 1037 A+B	Photographs: W0084 100-0277+0 0284
--------------	--------------------	--

Interpretative category: DITCH TERMINUS

Interpretation (including relationship to other features):  
TERMINUS, WITH TRUNCATION

Recorded by: O & Date: 9/11/18 Checked by: Date:



Additional discussion/interpretation:

Site Code: **205731** Site Name: **DOVE RIVER Mt.**

Site sub-division: **AREA 1** Cut  Layer  Fill  (tick) Context number: **(1100)**

Stratigraphically below: <b>(1001)</b>	<b>Stratigraphic relationships</b>  <input type="checkbox"/> <b>(1001)</b> <input type="checkbox"/>  This context = <input type="checkbox"/> <b>(1100)</b> <input type="checkbox"/>  <input type="checkbox"/> <b>(1099)</b> <input type="checkbox"/>
Stratigraphically above: <b>(1099)</b>	
Cut by:	
Fill of: <b>(1099)</b>	
Filled with:	
Cuts:	
Component of:	
Same as:	
Orientation:	

Shape in plan: Side shape:  
Base shape: Side slope:

Type of intervention: **PERMANENT SLOT**

Intervention dimensions:	Length (m): <b>1.6M</b>	Width (m): <b>1M</b>	Diameter (m):	Thick/depth (m): <b>0.1M</b>
Feature dimensions:	Length (m): <b>1.6M</b>	Width (m): <b>1M</b>	Diameter (m):	Thick/depth (m): <b>0.1M</b>

Soil colour: **MID YELLOW BROWN**  
Textural class: **SANDY SILT**  
Coarse components: **FREQUENT SP. TOP GRAVEL AND COBBLES**

Archaeological components: **NONE** Object nos:

Additional description: <b>NOT VERY COMPACT NOT VERY HOMOGENEOUS, NO FINDS VERY SHALLOW, PROBABLY TRUNCATED</b>	Samples:

Plans: <b>1037C</b>	Sections: <b>1037 A+B</b>	Photographs: <b>WADB4 100 = 0277 + 0 0284</b>
---------------------	---------------------------	---

Interpretative category: **SECONDARY fill**

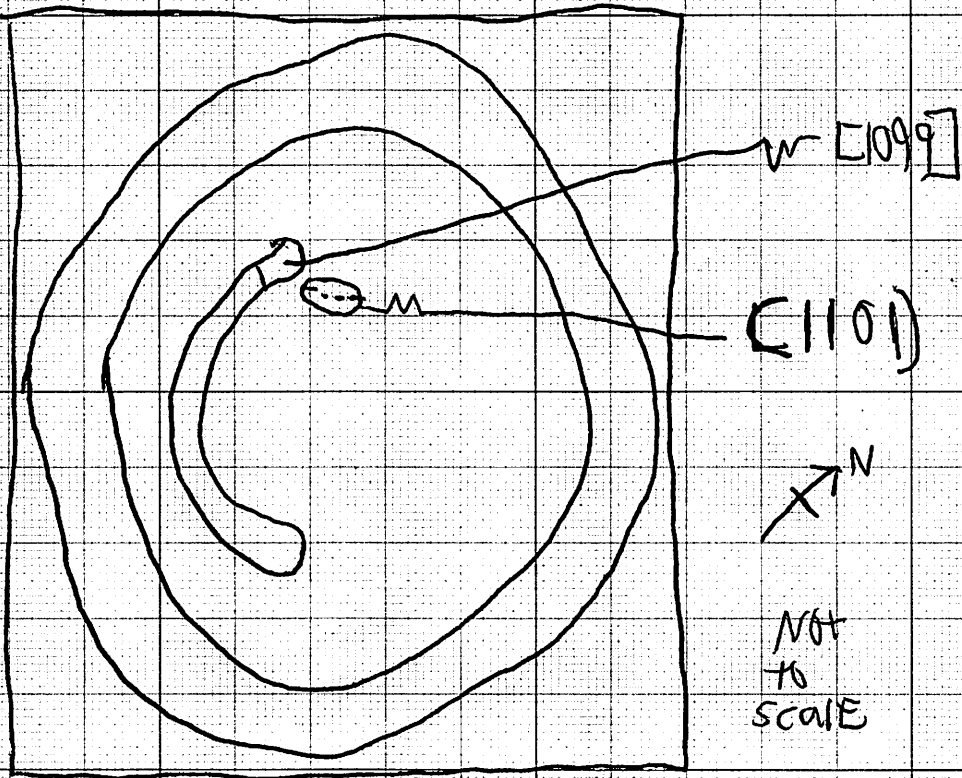
Interpretation (including relationship to other features):  
**fill derived from the erosion and sitting of the surrounding landscape**

Recorded by: **OG** Date: **07/11/18** Checked by: Date:

Site Code: 205731		Site Name: DOVERPORT MITO		
Site sub-division: AREA 1		Cut <input type="checkbox"/> Layer <input checked="" type="checkbox"/> Fill <input type="checkbox"/> (tick)	Context number: C1101	
Stratigraphically below: C1001		<b>Stratigraphic relationships</b> <div style="display: flex; justify-content: space-around; align-items: center;"> <div style="border: 1px solid black; width: 40px; height: 40px; margin: 5px;"></div> <div style="border: 1px solid black; padding: 2px;">C1001</div> <div style="border: 1px solid black; width: 40px; height: 40px; margin: 5px;"></div> </div> This context = <span style="border: 1px solid black; padding: 2px;">C1101</span>  <div style="display: flex; justify-content: space-around; align-items: center;"> <div style="border: 1px solid black; width: 40px; height: 40px; margin: 5px;"></div> <div style="border: 1px solid black; padding: 2px;">C1002</div> <div style="border: 1px solid black; width: 40px; height: 40px; margin: 5px;"></div> </div>		
Stratigraphically above: C1002				
Cut by:				
Fill of:				
Filled with:				
Cuts:				
Component of:				
Same as:				
Orientation: SW-NE				
Shape in plan: SUB → OVAL		Side shape: /		
Base shape: FLAT		Side slope: /		
Type of intervention: HALF SECTION				
Intervention dimensions:	Length (m): 1.6M	Width (m): 1M	Diameter (m):	Thick/depth (m): 0.05M
Feature dimensions:	Length (m): 1.6M	Width (m): 1M	Diameter (m):	Thick/depth (m): 0.05M
Soil colour: MED ORANGE BROWN				
Textural class: SANDY SILT				
Coarse components: FREQUENT SP TO R GRAVEL AND COBBLES				
Archaeological components: NONE			Object nos:	
Additional description: NOT VERY COMPACT, FAIRLY HOMOGENEOUS, NO FINDS, TOO SHALLOW TO ALLOW FOR A SECTION, SHALLOW SPREAD NEAR E1099				Samples:
Plans: GPS		Sections: /		Photographs: W0083 100-0289+0292
Interpretative category: SPREAD				
Interpretation (including relationship to other features): SPREAD NEAR E1099, POSSIBLY REPRESENTING A COMPLETELY EXPOSED TERMINUS				

Recorded by: OG	Date: 9/11/18	Checked by:	Date:
-----------------	---------------	-------------	-------

Sketch plan:



Additional discussion/interpretation:

Site Code: 205731	Site Name: Dove Ridge
-------------------	-----------------------

Site sub-division: Area 1	Cut <input type="checkbox"/> Layer <input type="checkbox"/> Fill <input checked="" type="checkbox"/> (tick)	Context number: (1102)
---------------------------	---	------------------------

Stratigraphically below: (1001)	<b>Stratigraphic relationships</b> <div style="text-align: center;"> <table border="1" style="margin: auto;"> <tr> <td style="width: 30px; height: 30px;"></td> <td style="width: 30px; height: 30px; text-align: center;">(1001)</td> <td style="width: 30px; height: 30px;"></td> </tr> <tr> <td colspan="3" style="text-align: center;">1</td> </tr> <tr> <td colspan="3" style="text-align: center;">This context =</td> </tr> <tr> <td colspan="3" style="text-align: center;">(1102)</td> </tr> <tr> <td colspan="3" style="text-align: center;">1</td> </tr> <tr> <td style="width: 30px; height: 30px;"></td> <td style="width: 30px; height: 30px; text-align: center;">(1103)</td> <td style="width: 30px; height: 30px;"></td> </tr> </table> </div>		(1001)		1			This context =			(1102)			1				(1103)	
		(1001)																	
1																			
This context =																			
(1102)																			
1																			
		(1103)																	
Stratigraphically above: [1103]																			
Cut by: /																			
Fill of: [1103]																			
Filled with: /																			
Cuts: /																			
Component of: /																			
Same as: /																			
Orientation: /																			

Shape in plan: /	Side shape: /
Base shape: /	Side slope: /

Type of intervention: /				
Intervention dimensions:	Length (m): 1.50 m	Width (m): 0.90	Diameter (m): /	Thick/depth (m): 0.20
Feature dimensions:	Length (m): 1.50	Width (m): 0.90	Diameter (m): /	Thick/depth (m): 0.20

Soil colour: Light Orangey Brown
Textural class: Silty Sand
Coarse components: 50% 20mm rounded stones

Archaeological components: /	Object nos: /
------------------------------	---------------

<b>Additional description:</b> Single fill likely washed into the slot as the soil is very sandy and silty no finds within the ring ditch enclosure close to the pit where the circulation was found	<b>Samples:</b>       
---	---

Plans: 1038B	Sections: 1038A	Photographs: WAD 84 100-0285-0288 SIO #2 27
--------------	-----------------	--

Interpretative category: Fill of gully
<b>Interpretation (including relationship to other features):</b> Single fill of ditch no finds part of a East west ditch close to the circulation all part of one ditch not two.

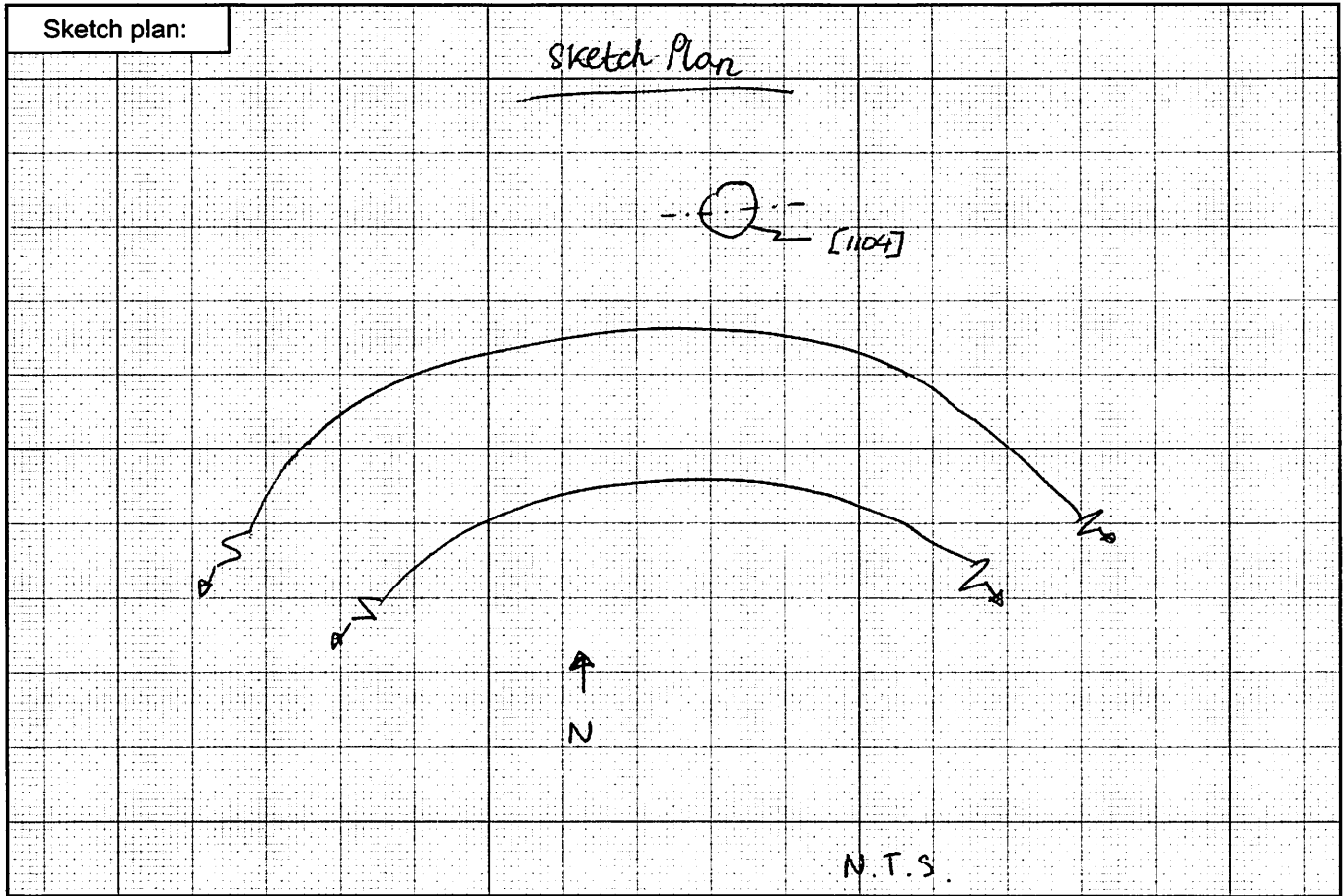
Recorded by: Owen Jenkins	Date: 9/11/18	Checked by:	Date:
---------------------------	---------------	-------------	-------

Site Code: 205731		Site Name: Dove Ridge																
Site sub-division: Area 1		Cut <input checked="" type="checkbox"/> Layer <input type="checkbox"/> Fill <input type="checkbox"/> (tick)	Context number: [1103]															
Stratigraphically below: (1102)		<b>Stratigraphic relationships</b> <div style="text-align: center;"> <table border="1" style="margin: auto;"> <tr> <td style="width: 50px; height: 20px;"></td> <td style="width: 50px; height: 20px;">(1102)</td> <td style="width: 50px; height: 20px;"></td> </tr> <tr> <td colspan="3" style="text-align: center;">1</td> </tr> <tr> <td colspan="3" style="text-align: center;">This context = [1103]</td> </tr> <tr> <td colspan="3" style="text-align: center;">1</td> </tr> <tr> <td style="width: 50px; height: 20px;"></td> <td style="width: 50px; height: 20px;">(1002)</td> <td style="width: 50px; height: 20px;"></td> </tr> </table> </div>			(1102)		1			This context = [1103]			1				(1002)	
	(1102)																	
1																		
This context = [1103]																		
1																		
	(1002)																	
Stratigraphically above: (1002)																		
Cut by: /																		
Fill of: /																		
Filled with: (1102)																		
Cuts: /																		
Component of: /																		
Same as: /																		
Orientation: East - west																		
Shape in plan: Rectangular		Side shape: Straight																
Base shape: flat		Side slope: moderate																
Type of intervention: Relationship Slot																		
Intervention dimensions:	Length (m): 1.50	Width (m): 0.90	Diameter (m): /															
Feature dimensions:	Length (m): 1.50	Width (m): 0.90	Diameter (m): /															
		Thick/depth (m): 0.20																
		Thick/depth (m): 0.20																
Soil colour: /																		
Textural class: /																		
Coarse components: /																		
Archaeological components: /			Object nos: /															
Additional description: Single cut of ditch heading East - west within the ring ditch enclosure, no finds from it			Samples:      															
Plans:	Sections:	Photographs:																
1038 B	1038 A	WAD84 100-0285-0288																
		S10 #2 27																
Interpretative category: Cut of Gully																		
Interpretation (including relationship to other features): East-west ditch single cut with no find within the ring ditch enclosure																		

Recorded by: Owen Jenkins      Date: 09/11/18

Checked by:      Date:

Site Code: 205731		Site Name: DOVERIDGE														
Site sub-division: AREA 1		Cut <input checked="" type="checkbox"/>	Layer <input type="checkbox"/>	Fill <input type="checkbox"/> (tick)												
Stratigraphically below: 1105		Context number: 1104														
Stratigraphically above: 1002		Stratigraphic relationships														
Cut by: _____		<table border="1" style="width:100%; border-collapse: collapse;"> <tr> <td style="width:20%;"></td> <td style="width:20%; text-align:center;">1105</td> <td style="width:20%;"></td> <td style="width:20%;"></td> </tr> <tr> <td colspan="2">This context =</td> <td colspan="2" style="text-align:center;">1104</td> </tr> <tr> <td></td> <td style="text-align:center;">1002</td> <td></td> <td></td> </tr> </table>				1105			This context =		1104			1002		
	1105															
This context =		1104														
	1002															
Fill of: _____																
Filled with: 1105																
Cuts: NATURAL																
Component of: _____																
Same as: _____																
Orientation: NA																
Shape in plan: DISCRETE SUBCIRCULAR		Side shape: CONCAVE														
Base shape: IRREGULAR / FLAT		Side slope: IRREGULAR														
Type of intervention: HALF SECTION																
Intervention dimensions:	Length (m):	Width (m):	Diameter (m): 0.44	Thick/depth (m): 0.16												
Feature dimensions:	Length (m):	Width (m):	Diameter (m): 0.44	Thick/depth (m): 0.16												
Soil colour:																
Textural class:																
Coarse components:																
Archaeological components:			Object nos:													
Additional description: SHALLOW PIT W EDGE IS STEEPER IN PROFILE THAN E EDGE OF CUT VERY STONEY AT INTERFACE THEREFORE CUT IS UNCLEAR IN PLACES.				Samples:												
Plans:		Sections:		Photographs:												
1039B		1039A		WAD84 100-0296-0299												
Interpretative category: PIT / SHRUB BOWL																
Interpretation (including relationship to other features): OUTSIDE OUTER RING DITCH [1003] PIT / SHRUB BOWL REVEALED AFTER 2ND EXTENSION OF AREA. 2x FEATURES INVESTIGATED NEARBY OF SIMILAR SHAPE IN PLAN BUT DUNE EXCAVATED WERE NOT SIGNIFICANT - PROBABLY NATURAL GEOLOGY.																
Recorded by: AD		Date: 13.11.18		Checked by:												
				Date:												



Additional discussion/interpretation:

Site Code: 205731	Site Name: DOVERIDGE
-------------------	----------------------

Site sub-division: AREA 1	Cut <input type="checkbox"/> Layer <input type="checkbox"/> Fill <input checked="" type="checkbox"/> (tick)	Context number: 1105
---------------------------	---	----------------------

Stratigraphically below: 1001	<b>Stratigraphic relationships</b>  <div style="display: flex; justify-content: space-around; align-items: center;"> <div style="border: 1px solid black; width: 40px; height: 20px;"></div> <div style="border: 1px solid black; padding: 2px;">1001</div> <div style="border: 1px solid black; width: 40px; height: 20px;"></div> </div>  This context = <div style="border: 1px solid black; padding: 2px; display: inline-block;">1105</div>  <div style="display: flex; justify-content: space-around; align-items: center;"> <div style="border: 1px solid black; width: 40px; height: 20px;"></div> <div style="border: 1px solid black; padding: 2px;">1104</div> <div style="border: 1px solid black; width: 40px; height: 20px;"></div> </div>
Stratigraphically above: 1104	
Cut by: /	
Fill of: 1104	
Filled with: /	
Cuts: /	
Component of: /	
Same as: /	
Orientation: NA	

Shape in plan: DISCRETE SUBCIRCULAR	Side shape: CONCAVE
-------------------------------------	---------------------

Base shape: IRREGULAR / FLAT	Side slope: IRREGULAR
------------------------------	-----------------------

Type of intervention: HALF SECTION

Intervention dimensions:	Length (m):	Width (m):	Diameter (m): 0.44	Thick/depth (m): 0.16
Feature dimensions:	Length (m):	Width (m):	Diameter (m): 0.44	Thick/depth (m): 0.16

Soil colour: MID ORANGE BROWN

Textural class: CLTY SAND

Coarse components:  
COMMON ROUNDED + SUBROUNDED STONES 1-3 cm IN SIZE UNSORTED.

Archaeological components: /	Object nos:
------------------------------	-------------

Additional description: FRIABLE HEAVY ROOTING - PARTICULARLY AT THE TOP OF THE FILL NO FINDS + NO SIGN OF ARCHAEOLOGICAL EVIDENCE.	Samples: /
---	---------------

Plans: 1039B	Sections: 1039A	Photographs: WAD84 WD-0296-0299
--------------	-----------------	---------------------------------

Interpretative category: SECONDARY FILL

Interpretation (including relationship to other features):  
SECONDARY FILL OF SMALL PIT / SHRUB BOWL.

Recorded by: AD	Date: 13.11.18	Checked by:	Date:
-----------------	----------------	-------------	-------

Site Code: 205731	Site Name: DOVERIDGE
-------------------	----------------------

Site sub-division: AREA 1	Cut <input type="checkbox"/> Layer <input checked="" type="checkbox"/> Fill <input type="checkbox"/> (tick)	Context number: 1106
---------------------------	---	----------------------

Stratigraphically below: 1050	<p><b>Stratigraphic relationships</b></p> <pre> graph TD     1050[1050] --- 1109[1109]     1106[1106] --- 1108["(1108)"]     1106 --- 1129["(1129)"]     1106 --- 1121["(1121)"]     </pre>
Stratigraphically above: <del>1002</del> (1129) (1108) (1121)	
Cut by: 1050 1024	
Fill of: _____	
Filled with: _____	
Cuts: _____	
Component of: <del>1106</del> 1106	

Shape in plan: NA	Side shape: NA
Base shape: NA	Side slope: NA

Type of intervention: _____				
Intervention dimensions:	Length (m):	Width (m):	Diameter (m):	Thick/depth (m):
Feature dimensions:	Length (m):	Width (m):	Diameter (m):	Thick/depth (m):

Soil colour: MID ORANGE BROWN

Textural class: SILTY SAND

Coarse components: COMMON SUBR + R STONES POORLY SORTED ~~1-6cm~~ 1-6cm FLECKS RARE CHARCOAL

Archaeological components:	Object nos:
----------------------------	-------------

<p>Additional description:</p> <p>MODERATE COMPACTION</p> <p>NO ROOTING</p> <p>HETEROGENOUS</p>	<p>Samples:</p> <table border="1" style="width:100%"> <tr><td> </td></tr> <tr><td> </td></tr> <tr><td> </td></tr> <tr><td> </td></tr> <tr><td> </td></tr> <tr><td> </td></tr> </table>						

Plans:	Sections:	Photographs:

Interpretative category: REDEPOSITED NATURAL

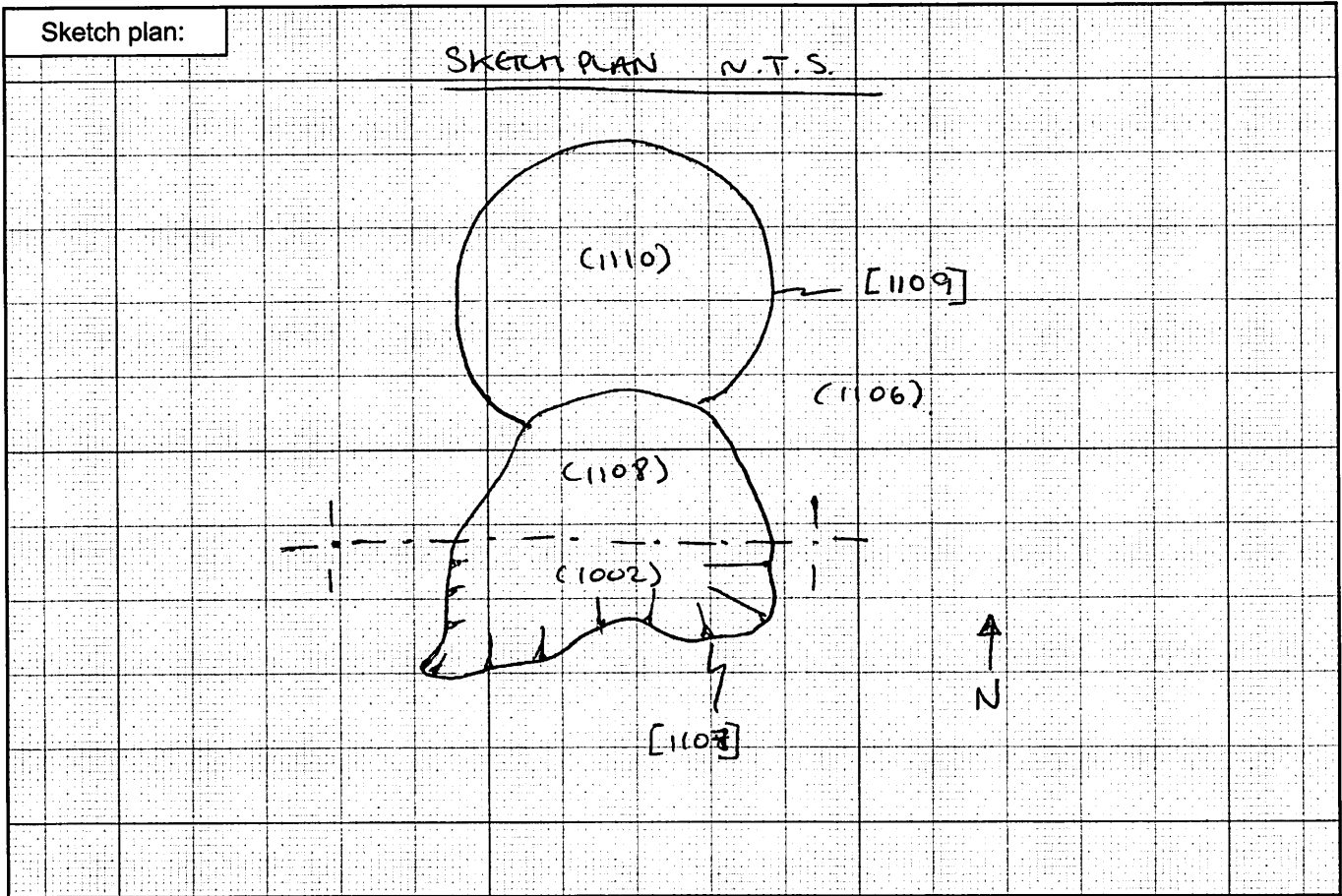
Interpretation (including relationship to other features):

LAYER OF REDEP. NATURAL OR MADEGROUND COVERS APPROX 5M<sup>2</sup> AREA IN THE CENTRE OF BARROW WITHIN THE OUTER RING DITCH. MAY BE INTENTIONAL MADE GROUND TO CREATE THE MOUND.

Recorded by: AD	Date:
Checked by:	Date:



Site Code: 205731		Site Name: DOVERIDGE MITIGATION	
Site sub-division: AREA 1		Cut <input checked="" type="checkbox"/> Layer <input type="checkbox"/> Fill <input type="checkbox"/> (tick)	Context number: 1107
Stratigraphically below: (1108)		<b>Stratigraphic relationships</b> <div style="display: flex; justify-content: space-around; align-items: center;"> <div style="border: 1px solid black; width: 40px; height: 20px; margin: 5px;"></div> <div style="border: 1px solid black; width: 40px; height: 20px; text-align: center; margin: 5px;">1108</div> <div style="border: 1px solid black; width: 40px; height: 20px; margin: 5px;"></div> </div> <div style="display: flex; justify-content: space-around; align-items: center;"> <span>This context =</span> <div style="border: 1px solid black; width: 40px; height: 20px; text-align: center; margin: 5px;">1107</div> </div> <div style="display: flex; justify-content: space-around; align-items: center;"> <div style="border: 1px solid black; width: 40px; height: 20px; margin: 5px;"></div> <div style="border: 1px solid black; width: 40px; height: 20px; text-align: center; margin: 5px;">1110</div> <div style="border: 1px solid black; width: 40px; height: 20px; margin: 5px;"></div> </div>	
Stratigraphically above: (1110)			
Cut by: _____			
Fill of: _____			
Filled with: (1108)			
Cuts: (1110) (1106) (1002)			
Component of: _____			
Same as: _____			
Orientation: NA			
Shape in plan: DISCRETE IRREGULAR		Side shape: IRREGULAR	
Base shape: FLAT		Side slope: IRREGULAR	
Type of intervention: 100%			
Intervention dimensions:	Length (m): 0.68	Width (m): <del>0.65</del> <sup>0.7</sup>	Diameter (m): <del>0.16</del>
Feature dimensions:	Length (m): 0.68	Width (m): 0.65	Diameter (m):
		Thick/depth (m): 0.29	
		Thick/depth (m): 0.29	
Soil colour:			
Textural class:			
Coarse components:			
Archaeological components:			Object nos:
<b>Additional description:</b> WESTERN EDGE OF CUT IN PROFILE IS VERY STEEP - ALMOST VERTICAL EASTERN EDGE MORE SHALLOW SLOPE. UNCLEAR AS CUT INTO A LAYER OF RED. NAT. WHICH AT FIRST APPEARS TO BE A FU. (1106)			<b>Samples:</b>
			Λ
			60
			✓
			(1108) 40L
Plans:	Sections:	Photographs: WAD 84	
1040 B	1040 A	100-0304-0307	
		B+W #2 28	
Interpretative category: PIT			
Interpretation (including relationship to other features): CUT OF PIT WHICH CUTS EARLIER CREMATION [1109] TO THE NORTH.			
Recorded by: AD		Date: 14.11.18	
Checked by:		Date:	



Additional discussion/interpretation:

Site Code: 205731		Site Name: DOVERIDGE MT.					
Site sub-division: AREA 1		Cut <input type="checkbox"/>	Layer <input type="checkbox"/>	Fill <input checked="" type="checkbox"/> (tick)	Context number: 1108		
Stratigraphically below: <del>1106</del> 1106		<b>Stratigraphic relationships</b> <div style="display: flex; justify-content: space-around; align-items: center;"> <div style="border: 1px solid black; width: 40px; height: 40px; margin: 5px;"></div> <div style="border: 1px solid black; width: 40px; height: 40px; margin: 5px; text-align: center;">(1106) <del>1106</del></div> <div style="border: 1px solid black; width: 40px; height: 40px; margin: 5px;"></div> </div> This context = <span style="border: 1px solid black; padding: 2px 10px;">1108</span>  <div style="display: flex; justify-content: space-around; align-items: center;"> <div style="border: 1px solid black; width: 40px; height: 40px; margin: 5px;"></div> <div style="border: 1px solid black; width: 40px; height: 40px; margin: 5px; text-align: center;">1107</div> <div style="border: 1px solid black; width: 40px; height: 40px; margin: 5px;"></div> </div>					
Stratigraphically above: 1107							
Cut by: _____							
Fill of: 1107							
Filled with: _____							
Cuts: _____							
Component of: _____							
Same as: _____							
Orientation: NA							
Shape in plan: DISCRETE IRREGULAR			Side shape: IRREGULAR				
Base shape: FLAT			Side slope: IRREGULAR				
Type of intervention: 100%							
Intervention dimensions:	Length (m): 0.68	Width (m): 0.7	Diameter (m):	Thick/depth (m): 0.29			
Feature dimensions:	Length (m): 0.68	Width (m): 0.65	Diameter (m):	Thick/depth (m): 0.29			
Soil colour: MID GREY BROWN							
Textural class: SUTY SAND							
Coarse components: COMMON SIBL + R BONES <del>ROCK</del> POORLY SORTED TOWARDS BASE OF CUT.							
Archaeological components: _____				Object nos:			
<b>Additional description:</b> MODERATE COMPACTION HETEROGENEOUS NO ROOTING RARE CHARCOAL FLECKS				COVERED IN LAY OF MADE GROUND (1106).		Samples:	
						A	
						60	
						V	
						40L	
Plans:		Sections:		Photographs: WAD84			
1040 B		1040 A		100 - 0304 - 0307			
				B+W #2 28			
Interpretative category: SECONDARY FILL							
Interpretation (including relationship to other features): MAY BE ASS. WITH FILL (1110) AS CONTAINS SOME CHARCOAL WHICH MAY HAVE SMELARED FROM THE CREMATION [110-9].							
Recorded by: AD		Date: 14.11.18		Checked by:			
				Date:			

Site Code: 205731 Site Name: DOVERIDGE MIT.

Site sub-division: AREA 1 Cut  Layer  Fill  (tick) Context number: 1109

Stratigraphically below: 1110	<b>Stratigraphic relationships</b> <div style="display: flex; justify-content: space-around; align-items: center;"> <div style="border: 1px solid black; width: 40px; height: 40px;"></div> <div style="border: 1px solid black; padding: 2px;">(1110)</div> <div style="border: 1px solid black; width: 40px; height: 40px;"></div> </div> <div style="display: flex; justify-content: center; align-items: center;"> <span>This context =</span> <div style="border: 1px solid black; padding: 2px; margin: 0 5px;">1109</div> </div> <div style="display: flex; justify-content: space-around; align-items: center;"> <div style="border: 1px solid black; width: 40px; height: 40px;"></div> <div style="border: 1px solid black; padding: 2px;">(1143)</div> <div style="border: 1px solid black; width: 40px; height: 40px;"></div> </div>
Stratigraphically above: <del>1143</del> 1143	
Cut by: _____	
Fill of: _____	
Filled with: 1110	
Cuts: <del>1143</del> 1143	
Component of: _____	
Same as: _____	
Orientation: NA	

Shape in plan: DISCRETE SUBCIRCULAR Side shape: STRAIGHT/CONCAVE

Base shape: FLAT Side slope: IRREGULAR

Type of intervention: ~~QUADRANTS~~ QUADRANTS

Intervention dimensions:	Length (m):	Width (m):	Diameter (m): 0.64	Thick/depth (m): 0.19
Feature dimensions:	Length (m):	Width (m):	Diameter (m): 0.64	Thick/depth (m): 0.19

Soil colour:

Textural class:

Coarse components:

Archaeological components: Object nos:

Additional description: CLEAR WT WITH LAYER <del>(1143)</del> RATHER STONEY AT INTERFACE.  WESTERN EDGE OF WT IN PROFILE IS VERY STEEP EASTERN EDGE IS SHALLOW + MORE CONCAVE.	Samples:
	SS61
	A A 62 - 69
	V V
	(1110)

Plans:	Sections:	Photographs: WAD84
1041 A / C	1041 B	100-0303-0305, 0308-0311
1040 B		B+W #2 29-30

Interpretative category: CREMATION BURIAL

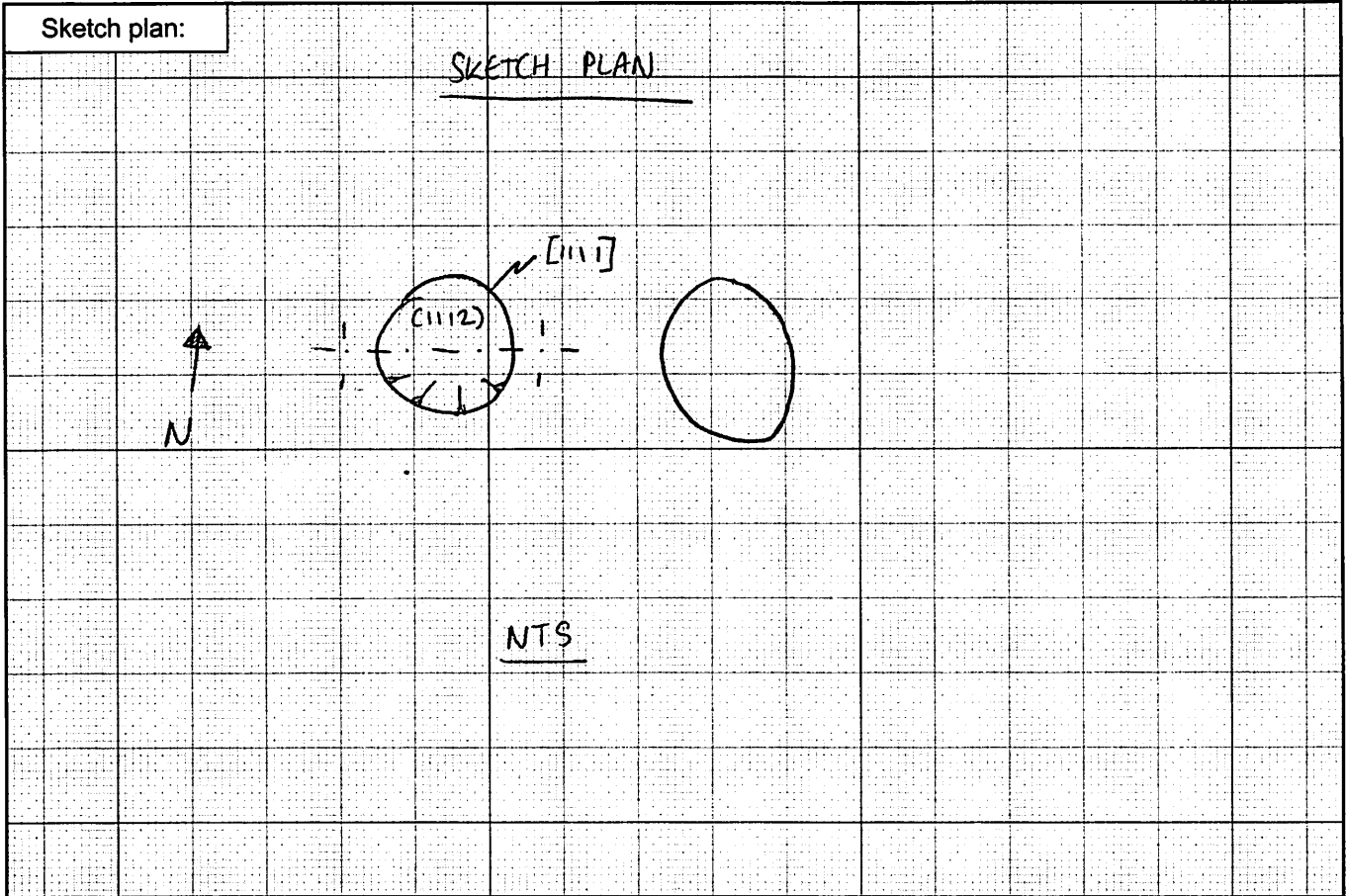
Interpretation (including relationship to other features):  
 GRAVE WT FOR BURIAL OF CREMATED HUMAN REMAINS.  
 FEATURE WT BY LATER PIT OF UNKNOWN DATE [1107]

Recorded by: AD Date: 14.11.18

Checked by: Date:

Site Code: 205731		Site Name: DOVERIDGE MIT.			
Site sub-division: AREA 1		Cut <input type="checkbox"/>	Layer <input type="checkbox"/>	Fill <input checked="" type="checkbox"/> (tick)	Context number: 1110
Stratigraphically below: 1107			<b>Stratigraphic relationships</b> <div style="display: flex; justify-content: space-around; margin-top: 10px;"> <div style="border: 1px solid black; padding: 5px;">1107</div> </div> This context = <span style="border: 1px solid black; padding: 5px;">1110</span>  <div style="display: flex; justify-content: space-around; margin-top: 10px;"> <div style="border: 1px solid black; padding: 5px;">1109</div> </div>		
Stratigraphically above: 1109					
Cut by: 1107					
Fill of: 1109					
Filled with:					
Cuts:					
Component of:					
Same as:					
Orientation: NA					
Shape in plan: DISCRETE SUBCIRCULAR			Side shape: STRAIGHT/CONCAVE		
Base shape: FLAT			Side slope: IRREGULAR		
Type of intervention: QUADRANTS					
Intervention dimensions:	Length (m):	Width (m):	Diameter (m): 0.64	Thick/depth (m): 0.19	
Feature dimensions:	Length (m):	Width (m):	Diameter (m): 0.64	Thick/depth (m): 0.19	
Soil colour: MID/DARK GREY BROWN					
Textural class: SANDY					
Coarse components: RARE STONES TOWARDS BASE OF CUT ALL (2cm) COMMON CHARCOAL PIECES					
Archaeological components: CREMATED BONE				Object nos:	
Additional description: ABUNDANT CREMATED BONE. ESPECIALLY IN Ø 5-10cm DEPTH. FRAGILE COMMON CHARCOAL CHUNKS + FLECKS.				Samples:	
				SS 61	
				Λ Λ 62-69	
				V V	
				8x BUCKETS.	
Plans:		Sections:		Photographs: WAD 84	
1041 A / C		1041 B		100-0303-0305, 0308-0311	
1040 B				BTW #2 29-30	
Interpretative category: CREMATED REMAINS					
Interpretation (including relationship to other features): DELIBERATE INFIL/BURIAL OF CREMATED REMAINS- PROB. HUMAN. CUT BY LATER PIT [1107] HIGH CONCENTRATION OF BONE- SOME VERY WELL PRESERVED.					
Recorded by: AD		Date: 14.11.18		Checked by:	
				Date:	

Site Code: 205731		Site Name: DOVERIDGE MIT.	
Site sub-division: A 2		Cut <input checked="" type="checkbox"/> Layer <input type="checkbox"/> Fill <input type="checkbox"/> (tick)	Context number: [1111]
Stratigraphically below: 1112		<b>Stratigraphic relationships</b> <div style="display: flex; justify-content: space-around; align-items: center;"> <div style="border: 1px solid black; width: 40px; height: 20px; margin-right: 5px;"></div> <div style="border: 1px solid black; padding: 2px;">1112</div> <div style="border: 1px solid black; width: 40px; height: 20px; margin-left: 5px;"></div> </div> This context = <div style="border: 1px solid black; padding: 2px; display: inline-block;">1111</div> <div style="display: flex; justify-content: space-around; align-items: center;"> <div style="border: 1px solid black; width: 40px; height: 20px; margin-right: 5px;"></div> <div style="border: 1px solid black; padding: 2px;">(1143)</div> <div style="border: 1px solid black; width: 40px; height: 20px; margin-left: 5px;"></div> </div> <div style="display: flex; justify-content: space-around; align-items: center;"> <div style="border: 1px solid black; width: 40px; height: 20px; margin-right: 5px;"></div> <div style="border: 1px solid black; padding: 2px;">4002</div> <div style="border: 1px solid black; width: 40px; height: 20px; margin-left: 5px;"></div> </div>	
Stratigraphically above: <del>1102</del> 1143			
Cut by: —			
Fill of: —			
Filled with: 1112			
Cuts: <del>MADE</del> 1143			
Component of: —			
Same as: —			
Orientation: NA			
Shape in plan: DISCRETE SUBCIRCULAR		Side shape: CONCAVE	
Base shape: FLAT		Side slope: STEEP	
Type of intervention: 1/2 SECTION			
Intervention dimensions:	Length (m):	Width (m):	Diameter (m): 0.4
Feature dimensions:	Length (m):	Width (m):	Diameter (m): 0.4
			Thick/depth (m): 0.12
			Thick/depth (m): 0.12
Soil colour:			
Textural class:			
Coarse components:			
Archaeological components:			Object nos:
Additional description: REGULAR CUT - FAIRLY SYMMETRICAL COVERED IN LAYER OF REDEP. NATURAL / MADE GROUND (1106). CUTS LAYER OF <del>MADE</del> MADE GROUND (1143).			Samples:
			A
			70
			V
			(1112) 15L
Plans:	Sections:	Photographs: WAD 84	
1042 B	1042 A	100-0312-0313, 0315-0317	
		BAW #2 31	
Interpretative category: PIT			
Interpretation (including relationship to other features): SHALLOW SMALL PIT. NO RELATION TO ANY OTHER FEATURES. IS WITHIN OUTER RING DITCH. [1003].			
Recorded by: AD		Date: 15.11.18	
Checked by:		Date:	



Additional discussion/interpretation:

Site Code: 205731		Site Name: DOVERIDGE MIT.	
Site sub-division: A 1	Cut <input type="checkbox"/> Layer <input type="checkbox"/> Fill <input checked="" type="checkbox"/> (tick)	Context number: 1112	
Stratigraphically below: 1106		<b>Stratigraphic relationships</b> <div style="display: flex; justify-content: space-around; margin-top: 10px;"> <div style="border: 1px solid black; width: 40px; height: 20px; display: flex; align-items: center; justify-content: center;">1106</div> </div> <div style="margin-top: 10px;">This context = <span style="border: 1px solid black; padding: 2px 10px;">1112</span></div> <div style="display: flex; justify-content: space-around; margin-top: 10px;"> <div style="border: 1px solid black; width: 40px; height: 20px; display: flex; align-items: center; justify-content: center;">1111</div> </div>	
Stratigraphically above: 1111			
Cut by: _____			
Fill of: 1111			
Filled with:			
Cuts:			
Component of:			
Same as:			
Orientation: NA			
Shape in plan: DISCRETE SUBCIRCULAR		Side shape: CONCAVE	
Base shape: FLAT		Side slope: STEEP	
Type of intervention: 1/2 SECTION			
Intervention dimensions:	Length (m):	Width (m):	Diameter (m): 0.4
Feature dimensions:	Length (m):	Width (m):	Diameter (m): 0.4
			Thick/depth (m): 0.12
			Thick/depth (m): 0.12
Soil colour: MID ORANGE BROWN			
Textural class: SILTY SAND			
Coarse components: VERY RARE CHARCOAL FLECKS    VERY RARE (<5% ROUNDED STONES)			
Archaeological components: _____		Object nos:	
Additional description: FRIABLE FAIRLY HOMOGENEOUS NO ROOTING SMALL AMOUNT OF CHARCOAL.			Samples:  <div style="text-align: center; margin-top: 10px;"> <span style="font-size: 2em;">A</span>  <span style="font-size: 2em;">70</span>  <span style="font-size: 2em;">✓</span>  <span style="font-size: 1.5em;">15L</span> </div>
Plans:	Sections:	Photographs: WAD84	
1042B	1042 A	100-0312-0313, 0315-0317	
		Btw #2 31	
Interpretative category: SECONDARY FILL			
Interpretation (including relationship to other features): SECONDARY FILL OF SHALLOW PIT.			

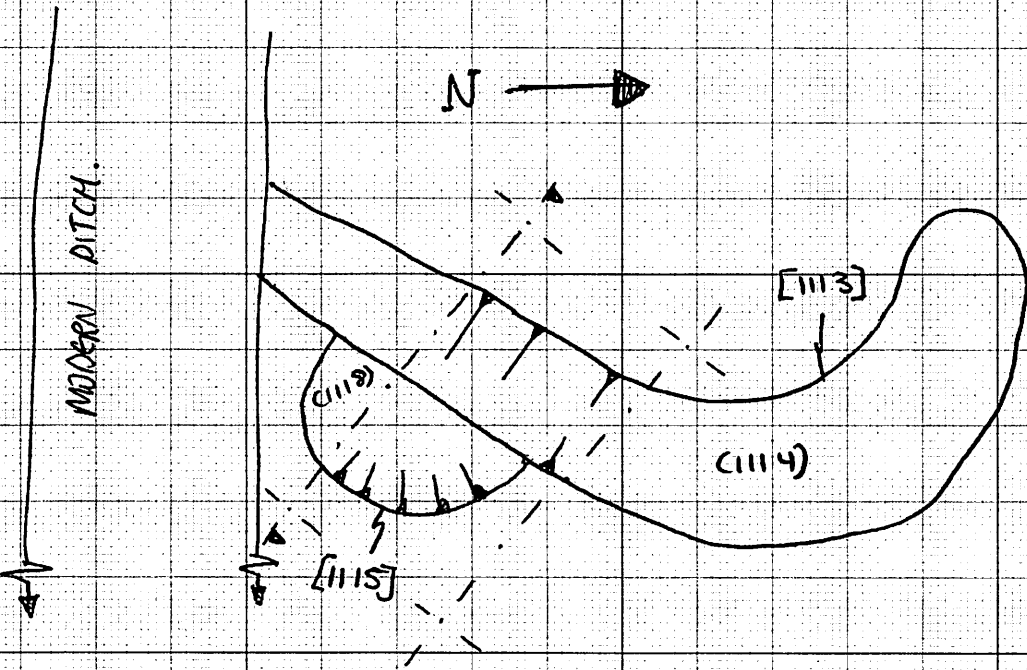
Recorded by: AD                      Date: 15.11.18

Checked by:                              Date:

Site Code: 205731		Site Name: DOVERIDGE MIT.			
Site sub-division: AREA 1		Cut <input checked="" type="checkbox"/>	Layer <input type="checkbox"/>	Fill <input type="checkbox"/> (tick)	Context number: 1113
Stratigraphically below: 1114			<b>Stratigraphic relationships</b> <div style="display: flex; justify-content: space-around; align-items: center;"> <div style="border: 1px solid black; width: 40px; height: 20px;"></div> <div style="border: 1px solid black; width: 40px; height: 20px; text-align: center;">1114</div> <div style="border: 1px solid black; width: 40px; height: 20px;"></div> </div> This context = <span style="border: 1px solid black; padding: 2px 10px;">1113</span>  <div style="display: flex; justify-content: space-around; align-items: center;"> <div style="border: 1px solid black; width: 40px; height: 20px;"></div> <div style="border: 1px solid black; width: 40px; height: 20px; text-align: center;">1118</div> <div style="border: 1px solid black; width: 40px; height: 20px;"></div> </div>		
Stratigraphically above: 1118					
Cut by: _____					
Fill of: _____					
Filled with: 1114					
Cuts: (1118) (1002)					
Component of: _____					
Same as: _____					
Orientation: NA					
Shape in plan: CURVILINEAR			Side shape: CONCAVE		
Base shape: FLAT			Side slope: STEEP.		
Type of intervention: IM SLOT					
Intervention dimensions:	Length (m): 1	Width (m): 1.84	Diameter (m):	Thick/depth (m): 1.04	
Feature dimensions:	Length (m): 6+	Width (m): 1.12	Diameter (m):	Thick/depth (m): <del>1.04/1.04</del> 0.29	
Soil colour:					
Textural class:					
Coarse components:					
Archaeological components:				Object nos:	
Additional description: FAIRLY CLEAR CUT INTO DARKER FILL (1118). CUT INTO NATURAL ON NW EDGE.				Samples:	
Plans: 1044 B		Sections: 1044 A		Photographs: WAD84 100-0318-0322 BTW #2 32 0326-0328	
Interpretative category: DITCH					
Interpretation (including relationship to other features): SHALLOW CURVILINEAR FEATURE WHICH CUTS PIT [1115]. NO DATING EVIDENCE IN THIS FEATURE, HOWEVER PIT CONTAINS C20 <sup>th</sup> GLASS + CBM IN FILLS (1116) + (1118).					
Recorded by: AD		Date: 16.11.18		Checked by:	
				Date:	

Sketch plan:

SKETCH PLAN N.T.S



Additional discussion/interpretation:

Site Code: 205731	Site Name: DOVERIDGE MIT.
-------------------	---------------------------

Site sub-division: AREA 1	Cut <input type="checkbox"/>	Layer <input type="checkbox"/>	Fill <input checked="" type="checkbox"/> (tick)	Context number: 1114
---------------------------	------------------------------	--------------------------------	---	----------------------

Stratigraphically below: 1106	<b>Stratigraphic relationships</b>  <div style="display: flex; justify-content: space-around; border: 1px solid black; padding: 5px;"> <div style="border: 1px solid black; width: 40px; height: 20px;"></div> <div style="border: 1px solid black; width: 40px; height: 20px; text-align: center;">1106</div> <div style="border: 1px solid black; width: 40px; height: 20px;"></div> </div>  This context = <span style="border: 1px solid black; padding: 2px 10px;">1114</span>   <div style="display: flex; justify-content: space-around; border: 1px solid black; padding: 5px;"> <div style="border: 1px solid black; width: 40px; height: 20px;"></div> <div style="border: 1px solid black; width: 40px; height: 20px; text-align: center;">1113</div> <div style="border: 1px solid black; width: 40px; height: 20px;"></div> </div>
Stratigraphically above: 1113	
Cut by: _____	
Fill of: 1113	
Filled with: _____	
Cuts: _____	
Component of: _____	
Same as: _____	
Orientation: NA	

Shape in plan: CURVILINEAR	Side shape: CONCAVE
Base shape: FLAT	Side slope: STEEP

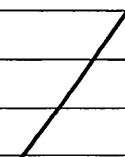
Type of intervention: LM SLOT				
Intervention dimensions:	Length (m): 1	Width (m): 1.84	Diameter (m):	Thick/depth (m): 1.04
Feature dimensions:	Length (m): 0.7	Width (m): 1.12	Diameter (m):	Thick/depth (m): 0.29

Soil colour: MID YELLOW BROWN

Textural class: SANDY

Coarse components:  
RARE ROUNDED + SUBR STONES POORLY SORTED MAX. <3cm.

Archaeological components: _____	Object nos:
----------------------------------	-------------

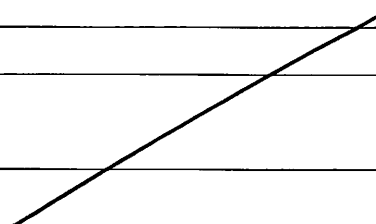
Additional description: FRIABLE SOFT FILL <del>THE</del> ROOTING IN TOP 0.1m OF FILL.	Samples:     
---	---

Plans: 1044 B	Sections: 1044 A	Photographs: WAD 84 100-0318-0322 BMW #2 32 0326-0328
---------------	------------------	--

Interpretative category: SECONDARY FILL.

Interpretation (including relationship to other features):  
 SECONDARY FILL OF CURVILINEAR FEATURE WHICH CUTS EARLIER PIT WITH 20<sup>th</sup> FINDS ∴ [1113] POST DATES THIS.

Recorded by: AD	Date: 16.11.18	Checked by:	Date:
-----------------	----------------	-------------	-------

Site Code: 205731		Site Name: DOVERIDGE MIT.	
Site sub-division: AREA 1		Cut <input checked="" type="checkbox"/> Layer <input type="checkbox"/> Fill <input type="checkbox"/> (tick)	Context number: [1115]
Stratigraphically below: 1116		<b>Stratigraphic relationships</b> <div style="display: flex; justify-content: space-around; align-items: center;"> <div style="border: 1px solid black; width: 40px; height: 20px; margin: 5px;"></div> <div style="border: 1px solid black; width: 40px; height: 20px; text-align: center; margin: 5px;">1116</div> <div style="border: 1px solid black; width: 40px; height: 20px; margin: 5px;"></div> </div> This context = <span style="border: 1px solid black; padding: 2px 10px;">1115</span>  <div style="display: flex; justify-content: space-around; align-items: center;"> <div style="border: 1px solid black; width: 40px; height: 20px; margin: 5px;"></div> <div style="border: 1px solid black; width: 40px; height: 20px; text-align: center; margin: 5px;">1002</div> <div style="border: 1px solid black; width: 40px; height: 20px; margin: 5px;"></div> </div>	
Stratigraphically above: 1002			
Cut by: _____			
Fill of: _____			
Filled with: (1116) (1117) (1118)			
Cuts: (1002)			
Component of: _____			
Same as: _____			
Orientation: NA			
Shape in plan: DISCRETE SUBCIRCULAR		Side shape: STRAIGHT	
Base shape: NOT EXC.		Side slope: STEEP	
Type of intervention: 1m SLOT			
Intervention dimensions:	Length (m): 1	Width (m): 1.84	Diameter (m):
Feature dimensions:	Length (m):	Width (m): <del>1.84</del>	Diameter (m): 1.84
			Thick/depth (m): 1.04
			Thick/depth (m): 1.04 +
Soil colour:			
Textural class:			
Coarse components:			
Archaeological components:			Object nos:
Additional description: FAIRLY CLEAR CUT WITH NATURAL. VERY STEEP SIDES. POSSIBLY A WELL? NOT BOTTOMED AS MAX. SAFE DEPTH REACHED.			Samples: 
Plans:	Sections:	Photographs:	
1044 B	1044 A	WAD84 100-0318-0322	
		BTW #2 32 0326-0328	
Interpretative category: PIT ?			
Interpretation (including relationship to other features): POSSIBLE <del>MO</del> PIT OR WELL? <del>MO</del> C20 <sup>th</sup> FINDS IN LOWEST FILL (1116). CUT BY LATER DITCH FEATURE [1113].			
Recorded by: AD	Date: 16.11.18	Checked by:	Date:

Site Code: 205731		Site Name: DOVERIDGE			
Site sub-division: AREA 1		Cut <input type="checkbox"/>	Layer <input type="checkbox"/>	Fill <input checked="" type="checkbox"/> (tick)	Context number: (1116)
Stratigraphically below: 1117			<b>Stratigraphic relationships</b> <div style="display: flex; justify-content: space-around; align-items: center;"> <div style="border: 1px solid black; width: 40px; height: 40px; margin: 5px;"></div> <div style="border: 1px solid black; padding: 2px;">1117</div> <div style="border: 1px solid black; width: 40px; height: 40px; margin: 5px;"></div> </div> <div style="display: flex; justify-content: space-around; align-items: center;"> <span>This context =</span> <div style="border: 1px solid black; padding: 2px;">1116</div> </div> <div style="display: flex; justify-content: space-around; align-items: center;"> <div style="border: 1px solid black; width: 40px; height: 40px; margin: 5px;"></div> <div style="border: 1px solid black; padding: 2px;">1115</div> <div style="border: 1px solid black; width: 40px; height: 40px; margin: 5px;"></div> </div>		
Stratigraphically above: 1115					
Cut by: _____					
Fill of: 1115					
Filled with: _____					
Cuts: _____					
Component of: _____					
Same as: _____					
Orientation: NA					
Shape in plan: DISCRETE SUBCIRCULAR			Side shape: STRAIGHT		
Base shape: NOT EXC.			Side slope: STEEP		
Type of intervention: 1m SLOT					
Intervention dimensions:	Length (m): 1	Width (m): 1.84	Diameter (m):	Thick/depth (m): 1.04	
Feature dimensions:	Length (m):	Width (m):	Diameter (m): 1.84	Thick/depth (m): 0.76+	
Soil colour: MID GREY BROWN					
Textural class: SILTY					
Coarse components: COMMON ROUNDED + SUBR STONES VARIOUS SIZES 1cm - 10cm POORLY SORTED.					
Archaeological components: GLASS, SLAG, IRON OBJECTS, CBM.				Object nos:	
Additional description: <del>DATA</del> MODERATE-FRIABLE COMPACTION NO ROOTING NOT BOTTOMED DUE TO MAX. SAFE DEPTH ∴ FULL DEPTH OF FEATURE UNKNOWN.				Samples:	
Plans: 1044 B		Sections: 1044 A		Photographs: WAD84 100-0318-0322 BTW #2 32 0326-0328	
Interpretative category: DELIBERATE BACKFILL					
Interpretation (including relationship to other features): DUMPING OF IRON VESSELS + GLASS HP SAUCE BOTTLES IN A SILTY FILL.					
Recorded by: AD		Date: 16.11.18		Checked by:	
				Date:	

Site Code: 205731		Site Name: DOVERIDGE MIT.	
Site sub-division: AREA 1		Cut <input type="checkbox"/> Layer <input type="checkbox"/> Fill <input checked="" type="checkbox"/> (tick)	Context number: (1117)
Stratigraphically below: 1118		<b>Stratigraphic relationships</b> <div style="display: flex; justify-content: space-around; align-items: center;"> <div style="border: 1px solid black; width: 40px; height: 20px; margin-right: 5px;"></div> <div style="border: 1px solid black; width: 40px; height: 20px; text-align: center; margin-right: 5px;">1118</div> <div style="border: 1px solid black; width: 40px; height: 20px; margin-right: 5px;"></div> </div> This context = <span style="border: 1px solid black; padding: 2px 10px;">1117</span>  <div style="display: flex; justify-content: space-around; align-items: center;"> <div style="border: 1px solid black; width: 40px; height: 20px; margin-right: 5px;"></div> <div style="border: 1px solid black; width: 40px; height: 20px; text-align: center; margin-right: 5px;">1116</div> <div style="border: 1px solid black; width: 40px; height: 20px; margin-right: 5px;"></div> </div>	
Stratigraphically above: 1116			
Cut by: _____			
Fill of: 1115			
Filled with: _____			
Cuts: _____			
Component of: _____			
Same as: _____			
Orientation: NA			
Shape in plan: DISCRETE SUBCIRCULAR		Side shape: STRAIGHT	
Base shape: NOT EXC.		Side slope: STEEP	
Type of intervention: 1m SLOT			
Intervention dimensions:	Length (m): 1	Width (m): 1.84	Diameter (m):
Feature dimensions:	Length (m):	Width (m):	Diameter (m): 1.84
			Thick/depth (m): 1.04
			Thick/depth (m): 0.2
Soil colour: LIGHT ORANGE BROWN			
Textural class: SILTY SAND			
Coarse components: V. COMMON 20% ROUNDED + SUBR + SUBA STONES UNSORTED 1cm - 4cm.			
Archaeological components:		Object nos:	
Additional description: NO FINDS - SUGGESTING POSSIBLY A SECONDARY FILL? FRIABLE + MODERATE. SOME LIGHT ROOTING			Samples: <div style="border: 1px solid black; width: 100%; height: 100%; text-align: center; vertical-align: middle;">/</div>
Plans:	Sections:	Photographs:	
1044 B	1044 A	WAD84 100-0318-0322	
		BW #2 32 0326-0328	
Interpretative category: SECONDARY FILL			
Interpretation (including relationship to other features): INFILLING OF HOLLOW THROUGH NATURAL PROCESSES?			

Recorded by: AD	Date: 16.11.18
-----------------	----------------

Checked by:	Date:
-------------	-------

Site Code: 205731		Site Name: DOVERIDGE UTT.	
Site sub-division: Area 1		Cut <input type="checkbox"/> Layer <input type="checkbox"/> Fill <input checked="" type="checkbox"/> (tick)	Context number: 1118
Stratigraphically below: 1113		<b>Stratigraphic relationships</b> <div style="display: flex; justify-content: space-around; align-items: center;"> <div style="border: 1px solid black; width: 40px; height: 20px; margin-right: 5px;"></div> <div style="border: 1px solid black; width: 40px; height: 20px; text-align: center; margin-right: 5px;">1113</div> <div style="border: 1px solid black; width: 40px; height: 20px; margin-right: 5px;"></div> </div> This context = <span style="border: 1px solid black; padding: 2px 10px;">1118</span>  <div style="display: flex; justify-content: space-around; align-items: center;"> <div style="border: 1px solid black; width: 40px; height: 20px; margin-right: 5px;"></div> <div style="border: 1px solid black; width: 40px; height: 20px; text-align: center; margin-right: 5px;">1117</div> <div style="border: 1px solid black; width: 40px; height: 20px; margin-right: 5px;"></div> </div>	
Stratigraphically above: 1117			
Cut by: 1113			
Fill of: 1115			
Filled with: —			
Cuts: —			
Component of: —			
Same as: —			
Orientation: NA			
Shape in plan: DISCRETE SUBCIRCULAR		Side shape: STRAIGHT	
Base shape: NOT EXC.		Side slope: STEEP	
Type of intervention: 1m SLOT			
Intervention dimensions:	Length (m): 1	Width (m): 1.84	Diameter (m):
Feature dimensions:	Length (m):	Width (m):	Diameter (m): 1.84
			Thick/depth (m): 1.04
			Thick/depth (m): 0.2
Soil colour: MID CLAY BROWN			
Textural class: SILTY SAND			
Coarse components: V. COMMON SUBR + R STONES UNSORTED. RARE CHARCOAL.			
Archaeological components: CBM, SLAG, (ROW PIECES).			Object nos:
Additional description: MODERATE COMPACTION. NO ROOTING. CUT BY CURVILINEAR [1113]			Samples:
Plans:	Sections:	Photographs:	
1044 B	1044 A	WAD 84 100-0318-0322	
		BTW #2 32 0326-0328	
Interpretative category: BACKFILL			
Interpretation (including relationship to other features): DELIBERATE BACKFILL OF PIT - POSSIBLY TO LEVEL GROUND?			

Recorded by: AD	Date: 16-11-18	Checked by:	Date:
-----------------	----------------	-------------	-------

Site Code: **205781** Site Name: **DOVERIDGE MIT.**

Site sub-division: **1** Cut  Layer  Fill  (tick) Context number: **1119**

Stratigraphically below: <b>1120</b>	<b>Stratigraphic relationships</b>  <div style="display: flex; justify-content: space-around; align-items: center;"> <div style="border: 1px solid black; width: 40px; height: 20px;"></div> <div style="border: 1px solid black; padding: 2px;">1120</div> <div style="border: 1px solid black; width: 40px; height: 20px;"></div> </div> This context = <div style="border: 1px solid black; padding: 2px; display: inline-block;">1119</div>  <div style="display: flex; justify-content: space-around; align-items: center;"> <div style="border: 1px solid black; width: 40px; height: 20px;"></div> <div style="border: 1px solid black; padding: 2px;">1 1002</div> <div style="border: 1px solid black; width: 40px; height: 20px;"></div> </div>
Stratigraphically above: <b>1002</b>	
Cut by: <b>-</b>	
Fill of: <b>-</b>	
Filled with: <b>1120 1121 1122</b>	
Cuts: <b>-</b>	
Component of: <b>-</b>	
Same as: <b>-</b>	

Orientation: **SSE - NNW**

Shape in plan: **Sub-oval** Side shape: **Concave**

Base shape: Side slope: **Shallow**

Type of intervention: **half section**

Intervention dimensions:	Length (m): <b>0.63</b>	Width (m): <b>0.93</b>	Diameter (m):	Thick/depth (m): <b>0.15</b>
Feature dimensions:	Length (m): <b>0.63+</b>	Width (m): <b>0.93</b>	Diameter (m):	Thick/depth (m): <b>0.15</b>

Soil colour: **-**

Textural class: **-**

Coarse components: **-**

Archaeological components: **-** Object nos: **-**

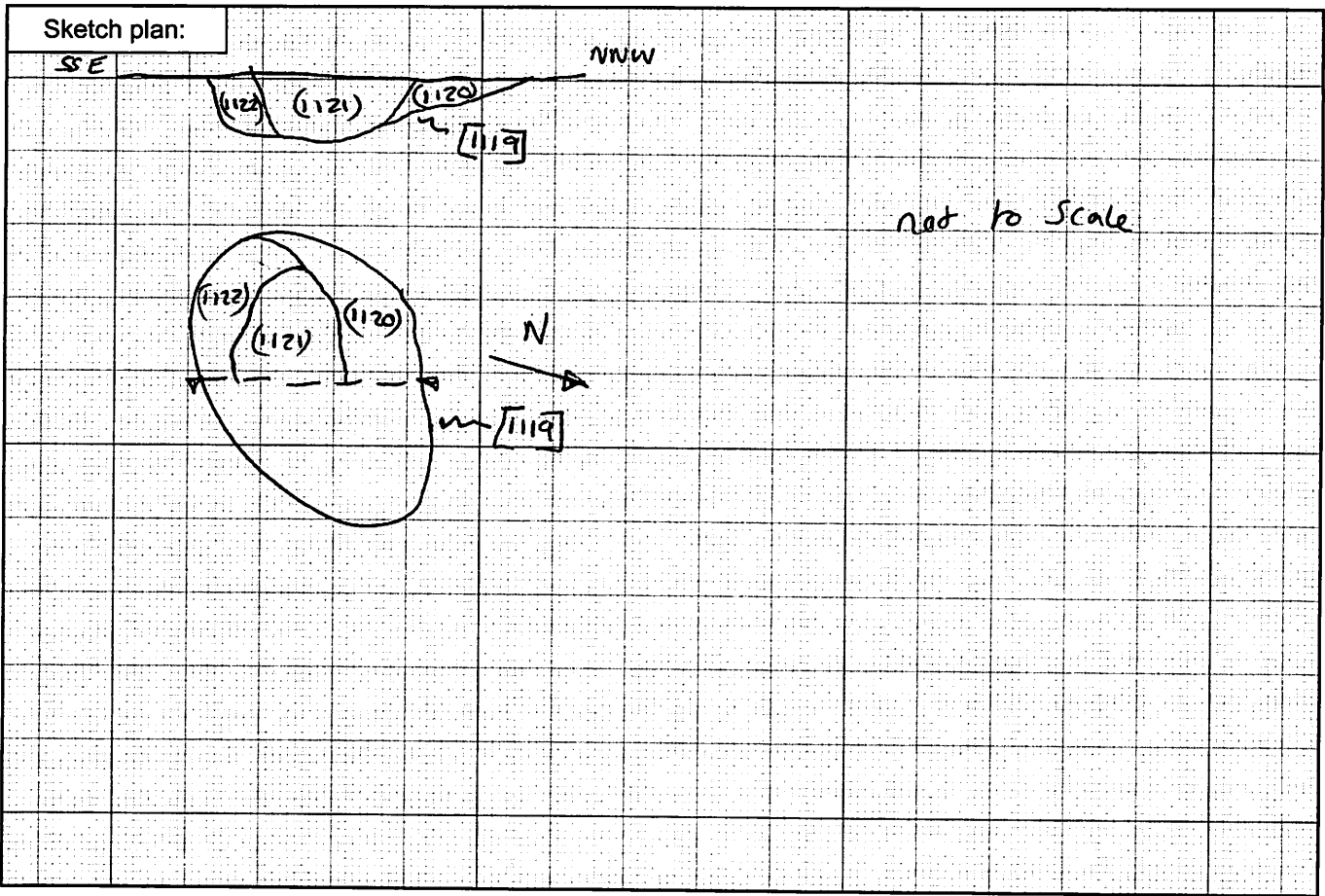
Additional description:  <b>A shallow pit/hollow with 3 fills.</b>	Samples:

Plans: <b><del>10</del> 43B</b>	Sections: <b>1043A</b>	Photographs: <b>WAD 84</b>
		<b>100-0323 to 0325</b>
		<b>510 833 Film 2</b>

Interpretative category: **CU7**

Interpretation (including relationship to other features):  
**Located close to [1050] Δ1001**

Recorded by: <b>GN</b>	Date: <b>16/11/18</b>	Checked by: <b>S2B</b>	Date: <b>16.11.18</b>
------------------------	-----------------------	------------------------	-----------------------



Additional discussion/interpretation:

Empty grid area for additional discussion/interpretation.

Site Code: 205731	Site Name: Dovenidge Mit
-------------------	--------------------------

Site sub-division: 1	Cut <input type="checkbox"/> Layer <input type="checkbox"/> Fill <input checked="" type="checkbox"/> (tick)	Context number: 1120
----------------------	---	----------------------

Stratigraphically below: 1121	<b>Stratigraphic relationships</b>  <div style="display: flex; justify-content: space-around; align-items: center;"> <div style="border: 1px solid black; width: 40px; height: 20px;"></div> <div style="border: 1px solid black; padding: 2px;">1121</div> <div style="border: 1px solid black; width: 40px; height: 20px;"></div> </div> <div style="display: flex; justify-content: space-between; align-items: center;"> <span>This context =</span> <div style="border: 1px solid black; padding: 2px;">1120</div> </div> <div style="display: flex; justify-content: space-around; align-items: center;"> <div style="border: 1px solid black; width: 40px; height: 20px;"></div> <div style="border: 1px solid black; padding: 2px;">1119</div> <div style="border: 1px solid black; width: 40px; height: 20px;"></div> </div>
Stratigraphically above: 1119	
Cut by: -	
Fill of: 1119	
Filled with: -	
Cuts: -	
Component of: -	
Same as: -	

Shape in plan: -	Side shape: -
Base shape: -	Side slope: -

Type of intervention: half section

Intervention dimensions:	Length (m): 0.63	Width (m): 0.93	Diameter (m):	Thick/depth (m): 0.15
Feature dimensions:	Length (m): <del>0.63</del> 1.27	Width (m): 0.36	Diameter (m):	Thick/depth (m): 0.08

Soil colour: Light brown with an orange hue

Textural class: silty sandy clay

Coarse components: small sub-rounded gravel-like stones

Archaeological components: -	Object nos: -
------------------------------	---------------

Additional description: Primary fill of a shallow pit/hollow.	Samples:   -   
--	-----------------------------------

Plans: 1043 B	Sections: 1043 A	Photographs: WAD&H
		100-0323 to 0325
		S10 33 Film 2

Interpretative category: Primary fill

Interpretation (including relationship to other features):

Recorded by: GN	Date: 16/11/18	Checked by: SRS	Date: 16.11.18
-----------------	----------------	-----------------	----------------

Site Code: 205731 Site Name: Doveridge Mit

Site sub-division: ~~2001~~ 1 Cut  Layer  Fill  (tick) Context number: 1121

Stratigraphically below: <del>2001 sub.</del> (1106)	<b>Stratigraphic relationships</b> <input type="checkbox"/> (1106) <input checked="" type="checkbox"/> <del>2001</del> <input type="checkbox"/> This context = <input type="checkbox"/> 1121 <input type="checkbox"/> <input type="checkbox"/> 1120 <input type="checkbox"/>
Stratigraphically above: 1120	
Cut by: —	
Fill of: <del>2001</del> 1119	
Filled with: —	
Cuts: —	
Component of: —	
Same as: —	
Orientation: —	

Shape in plan: — Side shape: —

Base shape: — Side slope: —

Type of intervention: half section

Intervention dimensions:	Length (m): 0.63	Width (m): 0.93	Diameter (m):	Thick/depth (m): 0.15
--------------------------	------------------	-----------------	---------------	-----------------------

Feature dimensions:	Length (m): <del>0.63</del> 0.82	Width (m):	Diameter (m):	Thick/depth (m): 0.15
---------------------	----------------------------------	------------	---------------	-----------------------

Soil colour: Light brown with a yellow hue

Textural class: Sandy clay (very)

Coarse components: regular medium sized sub-rounded stones

Archaeological components: — Object nos: —

Additional description: upper fill of a shallow pit/hollow	Samples:
	—
	—
	—
	—
	—

Plans: 1043 B Sections: 1043 A Photographs: WAD84

100-323 to 325

S10 33 Film 2

Interpretative category: Fill

Interpretation (including relationship to other features):  
 COVERED IN A LAYER OF MADE GROUND (1106)

Recorded by: GN Date: 16/11/18 Checked by: SBS Date: 16.11.18

Site Code: 205731	Site Name: Dovenidge
-------------------	----------------------

Site sub-division: 1	Cut <input type="checkbox"/> Layer <input type="checkbox"/> Fill <input checked="" type="checkbox"/> (tick)	Context number: 1122
----------------------	---	----------------------

Stratigraphically below: 1121	<b>Stratigraphic relationships</b>  <div style="display: flex; justify-content: space-around; align-items: center;"> <div style="border: 1px solid black; width: 40px; height: 20px;"></div> <div style="border: 1px solid black; padding: 2px;">1121</div> <div style="border: 1px solid black; width: 40px; height: 20px;"></div> </div>  This context = <span style="border: 1px solid black; padding: 2px;">1122</span>   <div style="display: flex; justify-content: space-around; align-items: center;"> <div style="border: 1px solid black; width: 40px; height: 20px;"></div> <div style="border: 1px solid black; padding: 2px;">1119</div> <div style="border: 1px solid black; width: 40px; height: 20px;"></div> </div>
Stratigraphically above: 1119	
Cut by: -	
Fill of: 1119	
Filled with: -	
Cuts: -	
Component of: -	
Same as: -	

Shape in plan: -	Side shape: -
Base shape: v	Side slope: -

Type of intervention: half section

Intervention dimensions:	Length (m): 0.63	Width (m): 0.93	Diameter (m):	Thick/depth (m): 0.15
Feature dimensions:	Length (m): 0.80	Width (m): 0.20	Diameter (m):	Thick/depth (m): 0.14

Soil colour: Light brown with a slight grey hue

Textural class: silty sandy clay

Coarse components:  
occasional small sub rounded stones/gravel

Archaeological components: -	Object nos: -
---------------------------------	------------------

Additional description: Fill of a shallow pit/hollow.	Samples: -

Plans: 1043B	Sections: 1043A	Photographs: WAD 84
		100-0323 to 0325
		S1033 R1m2

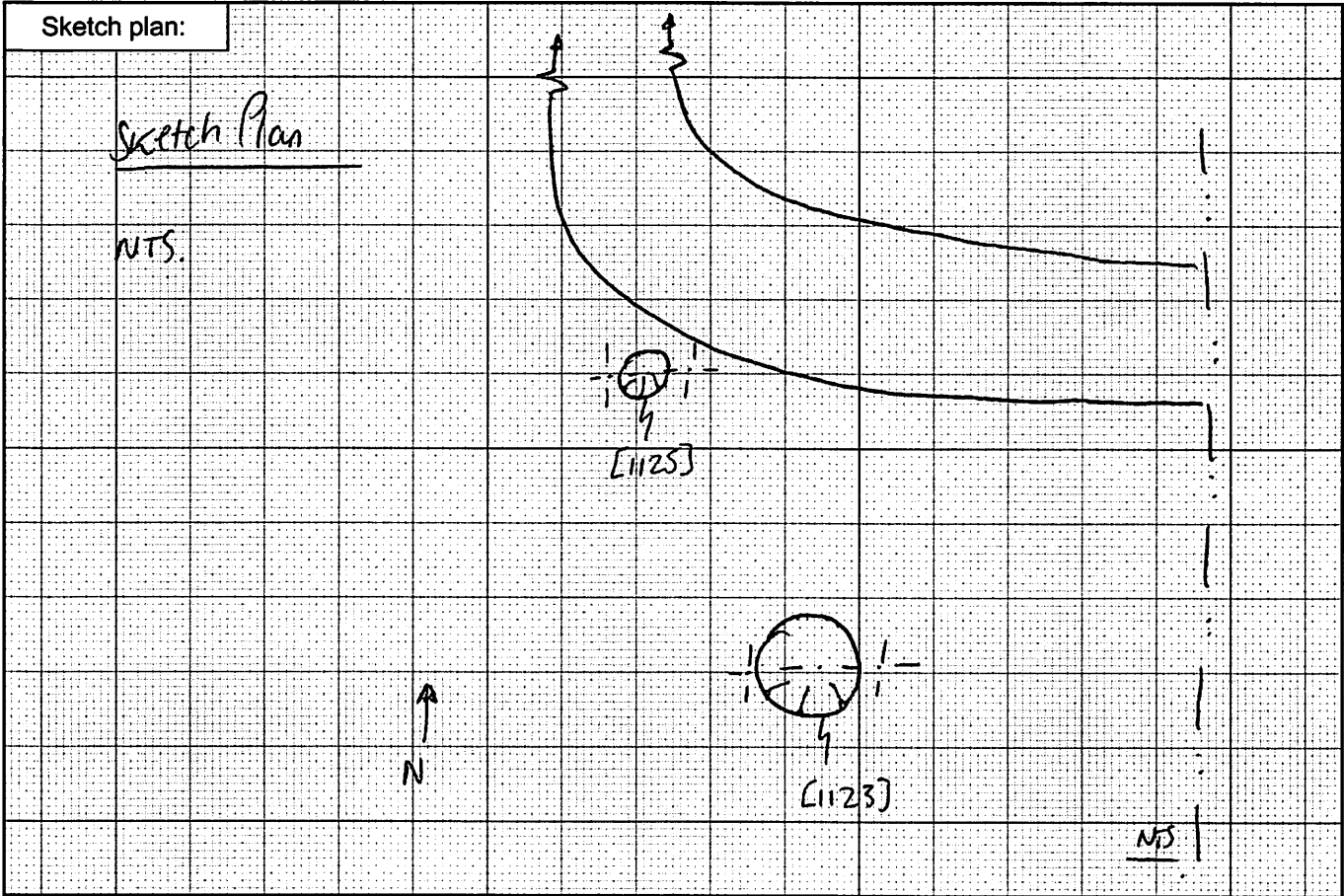
Interpretative category: Fill

Interpretation (including relationship to other features):

Recorded by: GN	Date: 16/11/18	Checked by: SJB	Date: 16.11.18
-----------------	----------------	-----------------	----------------

<b>Site Code:</b> 205731	<b>Site Name:</b> DOVERIDGE		
<b>Site sub-division:</b> A 1	Cut <input checked="" type="checkbox"/> Layer <input type="checkbox"/> Fill <input type="checkbox"/> (tick)	<b>Context number:</b> 1123	
Stratigraphically below: 1124		<b>Stratigraphic relationships</b> <div style="display: flex; justify-content: space-around; align-items: center;"> <div style="border: 1px solid black; width: 40px; height: 40px; margin: 5px;"></div> <div style="border: 1px solid black; padding: 2px;">1124</div> <div style="border: 1px solid black; width: 40px; height: 40px; margin: 5px;"></div> </div> This context = <span style="border: 1px solid black; padding: 2px 10px;">1123</span>  <div style="display: flex; justify-content: space-around; align-items: center;"> <div style="border: 1px solid black; width: 40px; height: 40px; margin: 5px;"></div> <div style="border: 1px solid black; padding: 2px;">1002</div> <div style="border: 1px solid black; width: 40px; height: 40px; margin: 5px;"></div> </div>	
Stratigraphically above: 1002			
Cut by: —			
Fill of: —			
Filled with: 1124			
Cuts: —			
Component of: —			
Same as: —			
Orientation: NA			
Shape in plan: DISCRETE SUBCIRCULAR		Side shape: CONCAVE	
Base shape: FLAT		Side slope: SHALLOW	
Type of intervention: 1/2 SECTION			
Intervention dimensions:	Length (m): —	Width (m): —	Diameter (m): 0.55
Feature dimensions:	Length (m): —	Width (m): —	Diameter (m): 0.55
Thick/depth (m): 0.13			
Soil colour:			
Textural class:			
Coarse components:			
Archaeological components:			Object nos:
<b>Additional description:</b> FAIRLY SHALLOW CUT REASONABLY CLEAR WITH NATURAL HOWEVER QUITE STONEY.			<b>Samples:</b>
<b>Plans:</b>	<b>Sections:</b>	<b>Photographs:</b>	
1045B	1045A	WAD84100-0332-0333	
<b>Interpretative category:</b> POSSIBLE PIT			
<b>Interpretation (including relationship to other features):</b> POSSIBLY A SMALL PIT BUT COULD JUST BE GEOLOGICAL OR SHRUB BOWL.			

Recorded by: AD	Date: 19.11.18	Checked by:	Date:
-----------------	----------------	-------------	-------



Additional discussion/interpretation:

Site Code: 205731		Site Name: DOVERIDGE			
Site sub-division: A1		Cut <input type="checkbox"/>	Layer <input type="checkbox"/>	Fill <input checked="" type="checkbox"/> (tick)	Context number: (1124)
Stratigraphically below: 1001		<b>Stratigraphic relationships</b> <div style="display: flex; justify-content: space-around; align-items: center;"> <div style="border: 1px solid black; width: 40px; height: 40px; margin: 5px;"></div> <div style="border: 1px solid black; padding: 2px 5px;">1001</div> <div style="border: 1px solid black; width: 40px; height: 40px; margin: 5px;"></div> </div> <div style="display: flex; justify-content: space-around; align-items: center;"> <span>This context =</span> <div style="border: 1px solid black; padding: 2px 5px;">1124</div> </div> <div style="display: flex; justify-content: space-around; align-items: center;"> <div style="border: 1px solid black; width: 40px; height: 40px; margin: 5px;"></div> <div style="border: 1px solid black; padding: 2px 5px;">1123</div> <div style="border: 1px solid black; width: 40px; height: 40px; margin: 5px;"></div> </div>			
Stratigraphically above: 1123					
Cut by: _____					
Fill of: 1123					
Filled with: _____					
Cuts: _____					
Component of: _____					
Same as: _____					
Orientation: NA					
Shape in plan: DISCRETE SUBCIRCULAR			Side shape: CONCAVE		
Base shape: FLAT			Side slope: SHALLOW		
Type of intervention: 1/2 SECTION					
Intervention dimensions:	Length (m): _____	Width (m): _____	Diameter (m): 0.55	Thick/depth (m): 0.13	
Feature dimensions:	Length (m): _____	Width (m): _____	Diameter (m): 0.55	Thick/depth (m): 0.13	
Soil colour: MID GREY BROWN					
Textural class: SILTY SAND					
Coarse components: UNCOMMON ROUNDED STONES.					
Archaeological components: _____			Object nos:		
Additional description: SOME ROOTING FRIABLE FAIRLY HOMOGENEOUS			Samples:		
Plans:	Sections:		Photographs:		
W45 B	1045 A		WAD84100-0332-0333		
Interpretative category: SECONDARY FILL					
Interpretation (including relationship to other features): SECONDARY FILL OF SMALL PIT - POSSIBLY SHRUB BOWL.					

Recorded by: AD	Date: 19.11.18
-----------------	----------------

Checked by:	Date:
-------------	-------

Site Code: 205731		Site Name: DOVERIDGE	
Site sub-division: A 1		Cut <input checked="" type="checkbox"/> Layer <input type="checkbox"/> Fill <input type="checkbox"/> (tick)	
		Context number: 1129	
Stratigraphically below: 1126		<b>Stratigraphic relationships</b> <div style="display: flex; justify-content: space-around; align-items: center;"> <div style="border: 1px solid black; width: 40px; height: 20px;"></div> <div style="border: 1px solid black; padding: 2px;">1126</div> <div style="border: 1px solid black; width: 40px; height: 20px;"></div> </div> This context = <span style="border: 1px solid black; padding: 2px;">1125</span>  <div style="display: flex; justify-content: space-around; align-items: center;"> <div style="border: 1px solid black; width: 40px; height: 20px;"></div> <div style="border: 1px solid black; padding: 2px;">1002</div> <div style="border: 1px solid black; width: 40px; height: 20px;"></div> </div>	
Stratigraphically above: 1002			
Cut by: —			
Fill of: —			
Filled with: 1126			
Cuts: —			
Component of: —			
Same as: —			
Orientation: NA			
Shape in plan: DISCRETE CIRCULAR		Side shape: CONCAVE	
Base shape: CONCAVE/FLAT		Side slope: SHALLOW.	
Type of intervention: 1/2 SECTION			
Intervention dimensions:	Length (m): —	Width (m): —	Diameter (m): 0.44
Feature dimensions:	Length (m): —	Width (m): —	Diameter (m): 0.44
Thick/depth (m): 0.1			
Soil colour:			
Textural class:			
Coarse components:			
Archaeological components:		Object nos:	
Additional description: SYMMETRICAL CUT VERY REGULAR STONE CONTENT MAKES CUT A LITTLE UNCLEAR			Samples: <div style="border: 1px solid black; width: 100%; height: 100%; text-align: center; vertical-align: middle;">/</div>
Plans:	Sections:	Photographs:	
104SD	104SC	WAD 84 100-0334-0335	
Interpretative category: PIT			
Interpretation (including relationship to other features): PIT OR POSSIBLY SHRUB BOWL?			

Recorded by: AD Date: 19.11.18

Checked by: Date:

Site Code: 205731		Site Name: DOVERIDGE	
Site sub-division: A 1	Cut <input type="checkbox"/>	Layer <input type="checkbox"/>	Fill <input checked="" type="checkbox"/> (tick)
			Context number: (1126)
Stratigraphically below: 1001		<b>Stratigraphic relationships</b> <div style="display: flex; justify-content: space-around; align-items: center;"> <div style="border: 1px solid black; width: 40px; height: 20px;"></div> <div style="border: 1px solid black; width: 40px; height: 20px; text-align: center;">1001</div> <div style="border: 1px solid black; width: 40px; height: 20px;"></div> </div> This context = <span style="border: 1px solid black; padding: 2px 10px;">1126</span>  <div style="display: flex; justify-content: space-around; align-items: center;"> <div style="border: 1px solid black; width: 40px; height: 20px;"></div> <div style="border: 1px solid black; width: 40px; height: 20px; text-align: center;">1125</div> <div style="border: 1px solid black; width: 40px; height: 20px;"></div> </div>	
Stratigraphically above: 1125			
Cut by: —			
Fill of: 1125			
Filled with: —			
Cuts: —			
Component of: —			
Same as: —			
Orientation: NA			
Shape in plan: DISCRETE CIRCULAR		Side shape: CONCAVE	
Base shape: CONCAVE / FLAT		Side slope: SHALLOW.	
Type of intervention: 1/2 SECTION			
Intervention dimensions:	Length (m): —	Width (m): —	Diameter (m): 0.44
Feature dimensions:	Length (m): —	Width (m): —	Diameter (m): 0.44
Thick/depth (m): 0.1			
Soil colour: MID GREYISH BROWN			
Textural class: SILTY SAND			
Coarse components: VERY COMMON SUB R + R STONES.			
Archaeological components: —			Object nos:
Additional description: LIGHT ROOTING FRIABLE DUE TO STONE INCLUSIONS. FAIRLY HOMOGENOUS.			Samples:
Plans:	Sections:	Photographs:	
1049 D	1045C	WAD 84 100-0334-0335	
Interpretative category: SECONDARY FILL			
Interpretation (including relationship to other features): SECONDARY FILL OF SMALL SHALLOW PIT / SHRUB BOWL.			

Recorded by: AD	Date: 19.11.18	Checked by:	Date:
-----------------	----------------	-------------	-------

Site Code: 205731	Site Name: DOVERIDGE
-------------------	----------------------

Site sub-division: AREA 1	Cut <input checked="" type="checkbox"/> Layer <input type="checkbox"/> Fill <input type="checkbox"/> (tick)	Context number: 1127
---------------------------	---	----------------------

Stratigraphically below: <del>1128</del> <del>1129</del> (1128)	<b>Stratigraphic relationships</b> (1128) <del>1129</del> <div style="display: flex; justify-content: space-around; align-items: center;"> <div style="border: 1px solid black; width: 40px; height: 40px;"></div> <div style="border: 1px solid black; width: 40px; height: 40px; text-align: center;">1127</div> <div style="border: 1px solid black; width: 40px; height: 40px;"></div> </div> This context = <div style="border: 1px solid black; width: 40px; height: 40px; text-align: center;">1127</div> <div style="display: flex; justify-content: space-around; align-items: center;"> <div style="border: 1px solid black; width: 40px; height: 40px;"></div> <div style="border: 1px solid black; width: 40px; height: 40px; text-align: center;">1143</div> <div style="border: 1px solid black; width: 40px; height: 40px;"></div> </div>
Stratigraphically above: <del>1128</del> (1143)	
Cut by: _____	
Fill of: _____	
Filled with: 1128 1129	
Cuts: <del>1128</del> 1106 1002	
Component of: _____	
Same as: _____	
Orientation: NA	

Shape in plan: DISCRETE SUBCIRCULAR	Side shape: IRREGULAR
Base shape: IRREGULAR	Side slope: "

Type of intervention: 100% QUADRANTED				
Intervention dimensions:	Length (m): —	Width (m): —	Diameter (m): 0.47	Thick/depth (m): 0.19
Feature dimensions:	Length (m): —	Width (m): —	Diameter (m): 0.47	Thick/depth (m): 0.19

Soil colour:	/
Textural class:	
Coarse components:	
Archaeological components:	
Object nos:	

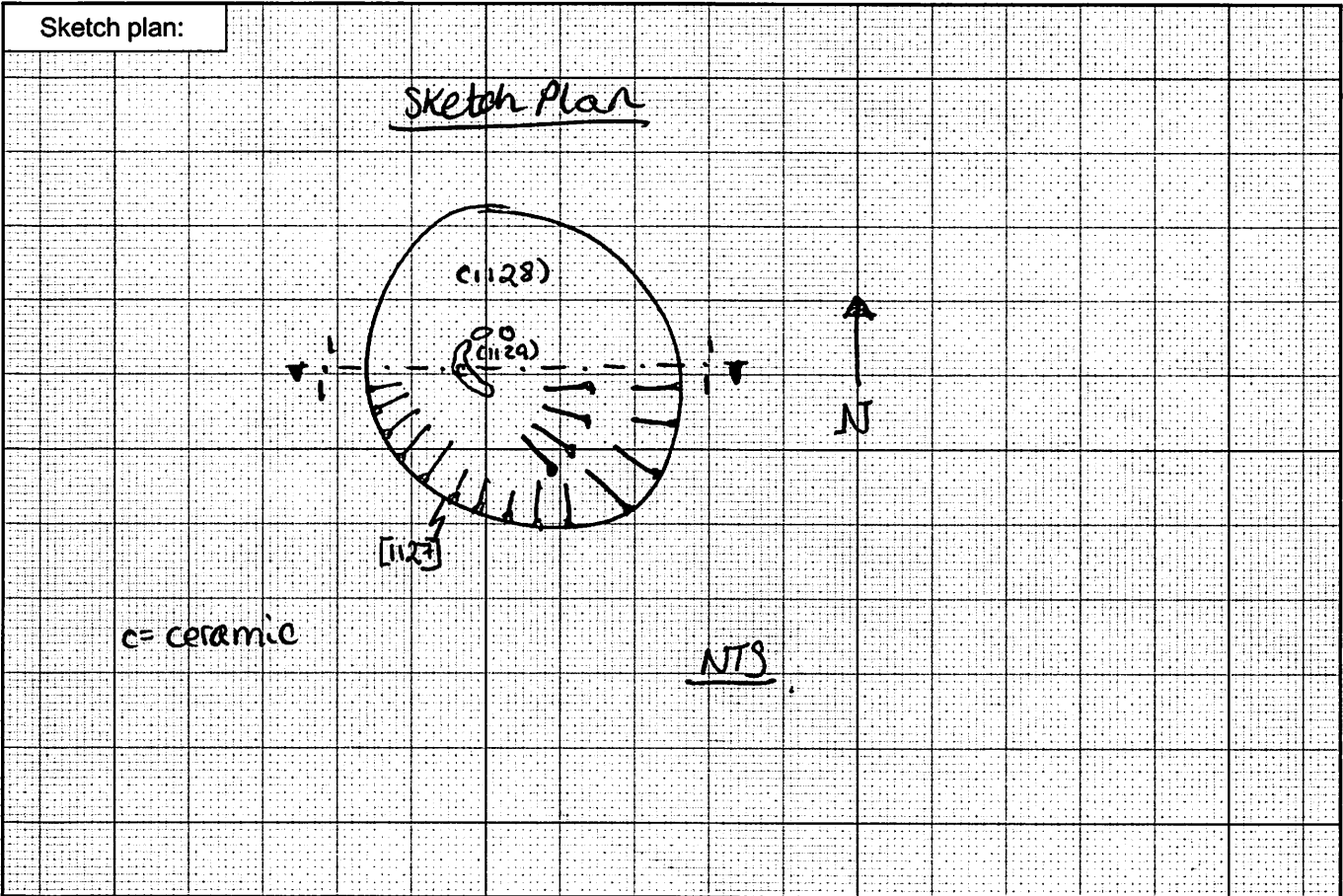
Additional description: IRREGULAR SHAPED WT IN PROFILE WITH WESTERN SIDE VERY STEEP AND EASTERN SIDE SLIGHTLY SHALLOWER HOWEVER WHEN FULLY EXCAVATED SIDES WERE MOSTLY ALL VERY STEEP. CUTS INTO LAYER OF MADE GROUND (1106) AND NATURAL (1002) AT THE BASE.	Samples: <div style="text-align: center;">                     A SS 72                      73 - 80                      ✓     ✓                 </div>
--	--

Plans: 1046 A/C	Sections: 1046 B	Photographs: WAD 84 100-0337-0345 BTW #2 34-35
-----------------	------------------	---

Interpretative category: GRAVE WT FOR URNED CREM.

Interpretation (including relationship to other features):  
 GRAVE WT FOR URNED CREMATION BURIAL. ONLY SMALL QUANTITY OF CERAMIC REMAINS.  
 WT WAS UNCOVERED WHEN REMACHINED AND LAYER (1106) REMOVED.

Recorded by: A	Date: 20.11.18	Checked by:	Date:
----------------	----------------	-------------	-------



Additional discussion/interpretation:

Site Code: 205731		Site Name: DOVERIDGE MITIGATION			
Site sub-division: AREA 1		Cut <input type="checkbox"/>	Layer <input type="checkbox"/>	Fill <input checked="" type="checkbox"/> (tick)	Context number: 1128
Stratigraphically below: <del>1106</del> 1129		<b>Stratigraphic relationships</b> <div style="display: flex; justify-content: space-around; align-items: center;"> <div style="border: 1px solid black; width: 40px; height: 40px; margin: 5px;"></div> <div style="text-align: center; margin: 5px;"> <del>1106</del>              (1129)              ↓           </div> <div style="border: 1px solid black; width: 40px; height: 40px; margin: 5px;"></div> </div> <p>This context = (1128)</p> <div style="display: flex; justify-content: space-around; align-items: center; margin-top: 10px;"> <div style="border: 1px solid black; width: 40px; height: 40px; margin: 5px;"></div> <div style="text-align: center; margin: 5px;">             (1127)  <del>1127</del> </div> <div style="border: 1px solid black; width: 40px; height: 40px; margin: 5px;"></div> </div>			
Stratigraphically above: <del>1129</del> 1127					
Cut by: _____					
Fill of: 1127					
Filled with: _____					
Cuts: _____					
Component of: _____					
Same as: _____					
Orientation: NA					
Shape in plan: DISCRETE SUBCIRCULAR			Side shape: IRREGULAR		
Base shape: IRREGULAR			Side slope: "		
Type of intervention: 100% QUADRANTED					
Intervention dimensions:	Length (m):	Width (m):	Diameter (m): 0.47	Thick/depth (m): 0.19	
Feature dimensions:	Length (m):	Width (m):	Diameter (m): 0.47	Thick/depth (m): 0.19	
Soil colour: MID GREYISH BROWN					
Textural class: SILTY SAND					
Coarse components: COMMON ROUNDED STONES POORLY SORTED.					
Archaeological components: CHARCOAL RECUS. URN WITHIN FILL (1128).				Object nos:	
Additional description: COMMON CHARCOAL COMMON STONES. LIGHT ROOTING IN TOP 0.1m. ABUNDANT BONE IN NE QUADRANT 0.1m+ SPIT. MODERATE COMPACTION.				Samples:	
				SS 72	
				$\begin{matrix} \wedge & \wedge \\ 73 & -80 \\ \vee & \vee \end{matrix}$	
Plans:		Sections:		Photographs:	
1046 A/C		1046 B		WAD 84 100-0337-0345	
				BTW #2 34-35	
Interpretative category: FILL OF CREMATION GRAVE CUT.					
Interpretation (including relationship to other features): POSSIBLY DISTURBED THROUGH PLOUGHING ACTIVITY AS ONLY-BASE OF URN REMAINS. ALSO MAJORITY OF CREMATED BONE IS OUTSIDE OF VESSEL.					
Recorded by: AD		Date: 21.11.18		Checked by: _____ Date: _____	

Site Code: 205731		Site Name: DOVERIDGE	
Site sub-division: AREA 1		Cut <input type="checkbox"/> Layer <input type="checkbox"/> Fill <input checked="" type="checkbox"/> (tick)	Context number: 1129
Stratigraphically below: 1106		<b>Stratigraphic relationships</b> <div style="display: flex; justify-content: space-around; align-items: center;"> <div style="border: 1px solid black; width: 40px; height: 20px;"></div> <div style="border: 1px solid black; padding: 2px;">1106</div> <div style="border: 1px solid black; width: 40px; height: 20px;"></div> </div> This context = <span style="border: 1px solid black; padding: 2px;">1129</span>  <div style="display: flex; justify-content: space-around; align-items: center;"> <div style="border: 1px solid black; width: 40px; height: 20px;"></div> <div style="border: 1px solid black; padding: 2px;">1128</div> <div style="border: 1px solid black; width: 40px; height: 20px;"></div> </div>	
Stratigraphically above: 1128			
Cut by: _____			
Fill of: 1127			
Filled with: _____			
Cuts: _____			
Component of: _____			
Same as: _____			
Orientation: NA			
Shape in plan: DISCRETE SUBCIRCULAR		Side shape: IRREGULAR	
Base shape: IRREGULAR		Side slope: 1)	
Type of intervention: 100% QUADRANTED.			
Intervention dimensions:	Length (m):	Width (m):	Diameter (m): 0.47
Feature dimensions:	Length (m):	Width (m):	Diameter (m): 0.47
Thick/depth (m): 0.19			
Soil colour: MIDGIRYISH BROWN			
Textural class: DUTY SAND			
Coarse components: SUBR+R STONES ALL < 1cm.			
Archaeological components: SMALL PIECES OF CREM. BONE.			Object nos:
Additional description: HEAVY ROOTING VARIABLE COMPACTION.			Samples:
			SS 72
			$\begin{matrix} \wedge & \wedge \\ 73 & - & 80 \\ \vee & & \vee \end{matrix}$
Plans:	Sections:	Photographs:	
1046 A/C	1046 B	WAD841000337-0345	
		BTW#2 34-35.	
Interpretative category: ALL OF URN.			
Interpretation (including relationship to other features): PROBABLY DISTURBED AS ONLY BASE OF URN REMAINS HOWEVER RETAINED AS A SEPARATE SAMPLE.			

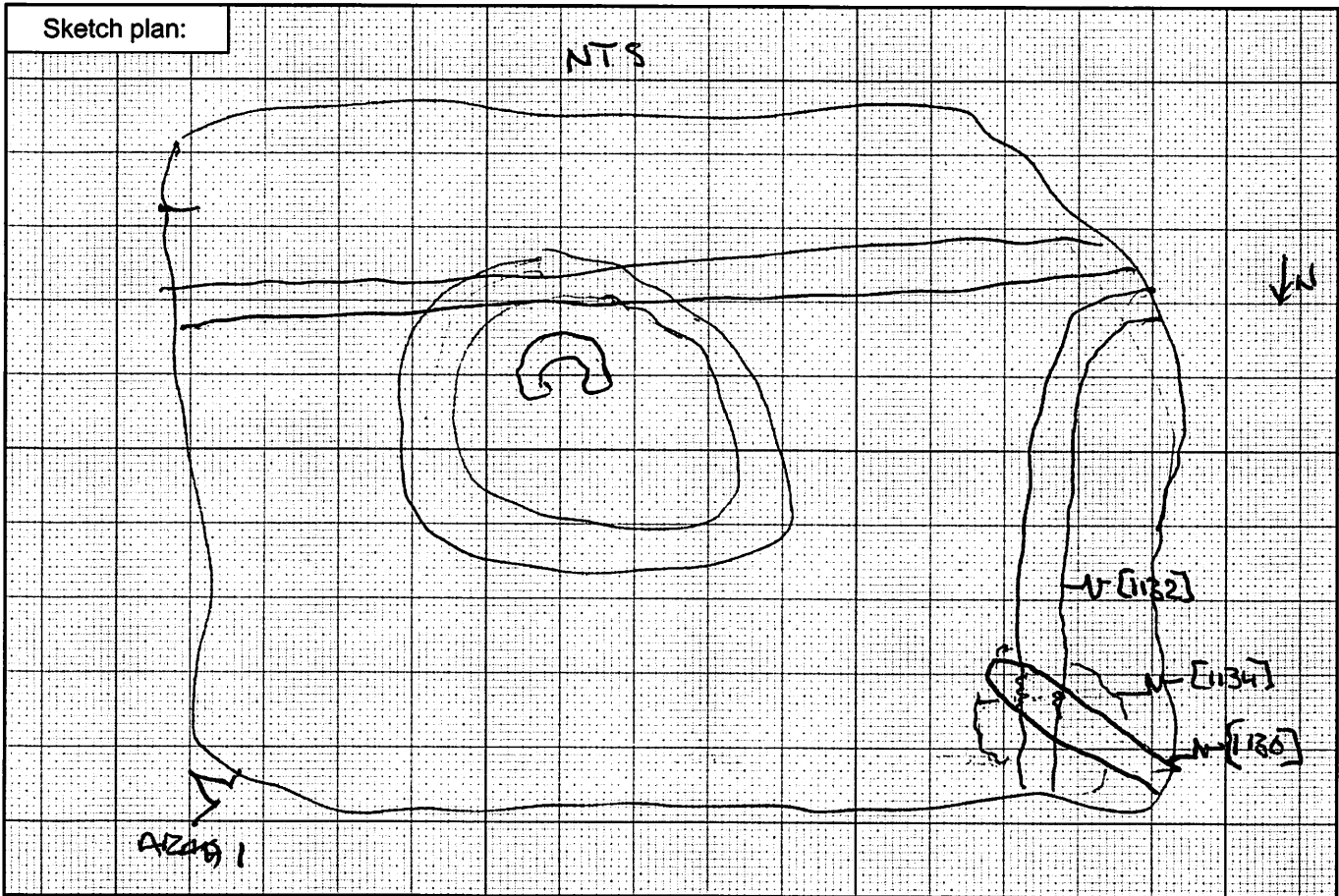
Recorded by: AD Date: \_\_\_\_\_

Checked by: \_\_\_\_\_ Date: \_\_\_\_\_

Site Code: <b>205731</b>		Site Name: <b>DOVERIDGE MIT.</b>	
Site sub-division: <b>T1</b>		Cut <input checked="" type="checkbox"/> Layer <input type="checkbox"/> Fill <input type="checkbox"/> (tick)	
Context number: <b>[1130]</b>			
Stratigraphically below: <b>(1131)</b>		<b>Stratigraphic relationships</b> <div style="display: flex; justify-content: space-around; align-items: center;"> <div style="border: 1px solid black; width: 40px; height: 20px;"></div> <div style="border: 1px solid black; padding: 2px;">(1131)</div> <div style="border: 1px solid black; width: 40px; height: 20px;"></div> </div> This context = <span style="border: 1px solid black; padding: 2px;">[1130]</span>  <div style="display: flex; justify-content: space-around; align-items: center;"> <div style="border: 1px solid black; width: 40px; height: 20px;"></div> <div style="border: 1px solid black; padding: 2px;">(1133)</div> <div style="border: 1px solid black; width: 40px; height: 20px;"></div> </div>	
Stratigraphically above: <b>(1133)</b>			
Cut by:			
Fill of:			
Filled with: <b>(1131)</b>			
Cuts: <b>(1133)</b>			
Component of:			
Same as:			
Orientation: <b>ESE WNW</b>			
Shape in plan: <b>LINER</b>		Side shape: <b>Concave</b>	
Base shape: <b>USIDED</b>		Side slope: <b>STEEP</b>	
Type of intervention: <b>1m SLIT</b>			
Intervention dimensions:	Length (m): <b>1</b>	Width (m): <b>0.35m</b>	Diameter (m):
			Thick/depth (m): <b>0.22m</b>
Feature dimensions:	Length (m): <b>10m +</b>	Width (m): <b>0.35m</b>	Diameter (m):
			Thick/depth (m): <b>0.22m</b>
Soil colour:			
Textural class:			
Coarse components:			
Archaeological components:			Object nos:
Additional description: <b>1x Secondary fill</b>			Samples:
Plans:	Sections:	Photographs: <b>WAD 84</b>	
<b>1049</b>	<b>1047</b>	<b>100_ 349-351</b>	
		<b>Exc 10 F2 36</b>	
Interpretative category: <b>DITCH</b>			
Interpretation (including relationship to other features): <b>DITCH cuts through Pit [1134] + Ditch [1132] OBVIOUS IN PLAN probably DONE AS HIGH IN STRATIGRAPHY &amp; fill DARKER than above</b>			

Recorded by: **SRB** Date: **20.11.18**

Checked by: \_\_\_\_\_ Date: \_\_\_\_\_



Additional discussion/interpretation:

Site Code: 205731		Site Name: DOORIDGE	
Site sub-division: T1	Cut <input type="checkbox"/>	Layer <input type="checkbox"/>	Fill <input checked="" type="checkbox"/> (tick)
Context number: (1131)			
Stratigraphically below: (1001)		<b>Stratigraphic relationships</b> <div style="display: flex; justify-content: space-around; align-items: center;"> <div style="border: 1px solid black; width: 40px; height: 40px; margin: 5px;"></div> <div style="border: 1px solid black; padding: 2px;">(1001)</div> <div style="border: 1px solid black; width: 40px; height: 40px; margin: 5px;"></div> </div> This context = <div style="border: 1px solid black; padding: 2px;">(1131)</div> <div style="display: flex; justify-content: space-around; align-items: center;"> <div style="border: 1px solid black; width: 40px; height: 40px; margin: 5px;"></div> <div style="border: 1px solid black; padding: 2px;">(1130)</div> <div style="border: 1px solid black; width: 40px; height: 40px; margin: 5px;"></div> </div>	
Stratigraphically above: [1130]			
Cut by:			
Fill of: [1130]			
Filled with:			
Cuts:			
Component of:			
Same as:			
Orientation: ESE-WNW			
Shape in plan:		Side shape:	
Base shape:		Side slope:	
Type of intervention:			
Intervention dimensions:	Length (m): 1m	Width (m): 0.35m	Diameter (m):
Feature dimensions:	Length (m): 10m+	Width (m): 0.35m	Diameter (m):
Thick/depth (m): 0.22m			
Soil colour: MID BROWN			
Textural class: SANDY LOAM			
Coarse components: occasional subrounded pebbles 20-40mm poorly sorted			
Archaeological components:		Object nos:	
None			
Additional description:			Samples:
Mosses carpet			
No finds			
Boundary clear			
Plans:	Sections:	Photographs: WA084	
1049	1047	100-349-351	
		B&W 80 F2 36	
Interpretative category: Secondary fill			
Interpretation (including relationship to other features): Secondary fill of ditch darker than other fills on site seems quite "late" as in modern			

Recorded by: SRB Date: 20-11-18

Checked by: Date:

Site Code: 205731		Site Name: DOVE RIDGE M.I.T	
Site sub-division: T1		Cut <input checked="" type="checkbox"/> Layer <input type="checkbox"/> Fill <input type="checkbox"/> (tick)	
Stratigraphically below: (1133)		Context number: [1132]	
Stratigraphically above: (1135)		Stratigraphic relationships	
Cut by:		[ ] (1133) [ ]	
Fill of:		This context = [1132]	
Filled with: (1133)		[ ] (1135) [ ]	
Cuts: (1135)			
Component of:			
Same as:			
Orientation: NE SW turning 90° at SW end			
Shape in plan: linear		Side shape: concave	
Base shape: Concave		Side slope: shallow	
Type of intervention: 1m slot			
Intervention dimensions:	Length (m): 1m	Width (m): 2.65m	Thick/depth (m): 0.55m
Feature dimensions:	Length (m): 2.0m	Width (m): 0.95m	Thick/depth (m): 0.18m
Soil colour:			
Textural class:			
Coarse components:			
Archaeological components:		Object nos:	
Additional description: 1x Secondary fill (sterile)			Samples:
Plans:			Photographs: WAD84
Sections:		100_352-355	
1049		1048	
		B&W SIA F2 37	
Interpretative category: dirt			
Interpretation (including relationship to other features): Possible Boundary Ditch?			

Recorded by: **SLB** Date: 2011.18

Checked by: \_\_\_\_\_ Date: \_\_\_\_\_

Site Code: 205731	Site Name: Doerlinge Mt.
-------------------	--------------------------

Site sub-division: T7	Cut <input type="checkbox"/> Layer <input type="checkbox"/> Fill <input checked="" type="checkbox"/> (tick)	Context number: C1133
-----------------------	---	-----------------------

Stratigraphically below: [1130]	<b>Stratigraphic relationships</b>  <div style="display: flex; justify-content: space-around;"> <div style="border: 1px solid black; width: 40px; height: 20px;"></div> <div style="border: 1px solid black; padding: 2px;">[1130]</div> <div style="border: 1px solid black; width: 40px; height: 20px;"></div> </div>  This context = <span style="border: 1px solid black; padding: 2px;">C1133</span>  <div style="display: flex; justify-content: space-around;"> <div style="border: 1px solid black; width: 40px; height: 20px;"></div> <div style="border: 1px solid black; padding: 2px;">[1132]</div> <div style="border: 1px solid black; width: 40px; height: 20px;"></div> </div>
Stratigraphically above: [1132]	
Cut by: [1130]	
Fill of: [1132]	
Filled with:	
Cuts:	
Component of:	
Same as:	

Shape in plan:	Side shape:
----------------	-------------

Base shape:	Side slope:
-------------	-------------

Type of intervention: 1m slot
-------------------------------

Intervention dimensions:	Length (m): 1m	Width (m): 2.45m	Diameter (m):	Thick/depth (m): 0.55m
--------------------------	----------------	------------------	---------------	------------------------

Feature dimensions:	Length (m): 20m+	Width (m): 0.95m	Diameter (m):	Thick/depth (m): 0.18m
---------------------	------------------	------------------	---------------	------------------------

Soil colour: Light yellowish Brown
------------------------------------

Textural class: Sandy silt
----------------------------

Coarse components: Occasional cobble 100 to 150mm
---

Archaeological components: None	Object nos:
---------------------------------	-------------

Additional description: Moderate Carpaen No Swiss Shale Boundary Diffuse	Samples:     
---	------------------------------

Plans:	Sections:	Photographs: Was 84
--------	-----------	---------------------

1049	1048	100-352-355
------	------	-------------

		B&W S10 F2#37
--	--	---------------

Interpretative category: Secondary fill
---

Interpretation (including relationship to other features): Secondary fill of shallow possible Boundary Ditch
---

Recorded by: SRB	Date: 20.11.16
------------------	----------------

Checked by:	Date:
-------------	-------

Site Code: 205731		Site Name: DORRIDGE MIT	
Site sub-division: T1		Cut <input checked="" type="checkbox"/> Layer <input type="checkbox"/> Fill <input type="checkbox"/> (tick)	Context number: [1134]
Stratigraphically below: (1135)		<b>Stratigraphic relationships</b> <div style="display: flex; justify-content: space-around; align-items: center;"> <div style="border: 1px solid black; width: 40px; height: 20px;"></div> <div style="border: 1px solid black; padding: 2px;">(1135)</div> <div style="border: 1px solid black; width: 40px; height: 20px;"></div> </div> This context = <span style="border: 1px solid black; padding: 2px;">[1134]</span>  <div style="display: flex; justify-content: space-around; align-items: center;"> <div style="border: 1px solid black; width: 40px; height: 20px;"></div> <div style="border: 1px solid black; padding: 2px;">(1002)</div> <div style="border: 1px solid black; width: 40px; height: 20px;"></div> </div>	
Stratigraphically above: (1002)			
Cut by:			
Fill of:			
Filled with: (1135)			
Cuts: (1002)			
Component of:			
Same as:			
Orientation:			
Shape in plan: IRREGULAR OVAL		Side shape: IRREGULAR	
Base shape: IRREGULAR		Side slope: SHALLOW	
Type of intervention: 1w SHOT			
Intervention dimensions:	Length (m): 1m	Width (m): 2.45m	Diameter (m):
Feature dimensions:	Length (m): 3m+	Width (m): 2.45m+	Diameter (m):
Thick/depth (m): 0.55m			
Soil colour:			
Textural class:			
Coarse components:			
Archaeological components:			Object nos:
Additional description: 1x secondary fill concentration of cobbles on EASTERN SIDE VERY IRREGULAR			Samples:
Plans:	Sections:	Photographs: WASHY	
1049	1048	100_352-355	
		B&W 810 F2 #37	
Interpretative category: SHALLOW PIT (DEPRESSION) TREE THROW			
Interpretation (including relationship to other features): SHALLOW PIT OR DEPRESSION WITH VERY IRREGULAR SHAPE POSSIBLY TREE THROW			

Recorded by: SLB Date: 20.11.16

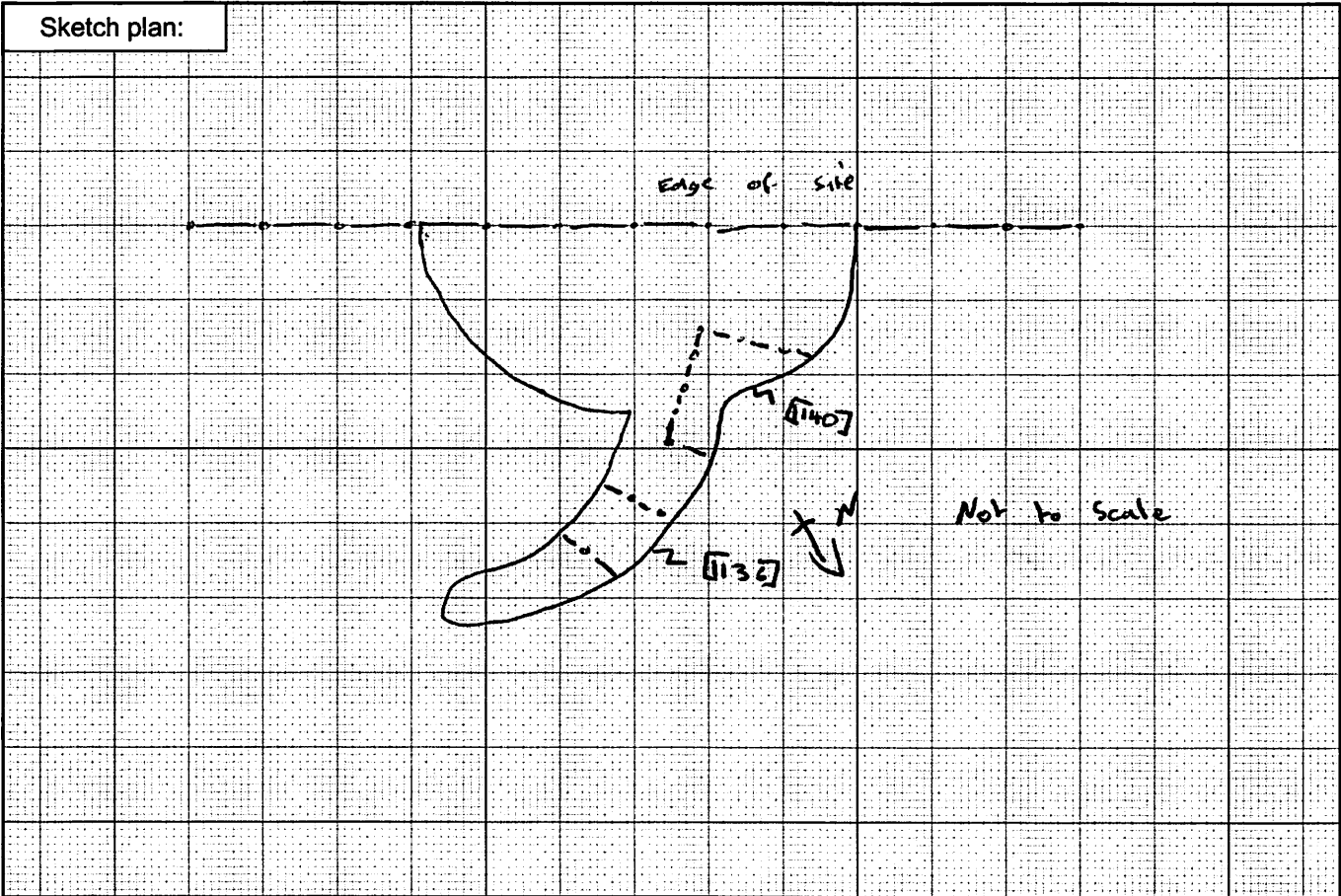
Checked by: Date:

Site Code: 205731		Site Name: DOVERIDGE MIL	
Site sub-division: T1	Cut <input type="checkbox"/>	Layer <input type="checkbox"/>	Fill <input checked="" type="checkbox"/> (tick)
			Context number: C1135
Stratigraphically below: [1132]		<b>Stratigraphic relationships</b> <div style="display: flex; justify-content: space-around; align-items: center;"> <div style="border: 1px solid black; width: 40px; height: 20px;"></div> <div style="border: 1px solid black; padding: 2px;">[1132]</div> <div style="border: 1px solid black; width: 40px; height: 20px;"></div> </div> This context = <span style="border: 1px solid black; padding: 2px;">C1135</span>  <div style="display: flex; justify-content: space-around; align-items: center;"> <div style="border: 1px solid black; width: 40px; height: 20px;"></div> <div style="border: 1px solid black; padding: 2px;">[1134]</div> <div style="border: 1px solid black; width: 40px; height: 20px;"></div> </div>	
Stratigraphically above: [1134]			
Cut by: [1132]			
Fill of: [1134]			
Filled with:			
Cuts:			
Component of:			
Same as:			
Orientation:			
Shape in plan: IRREGULAR OVAL		Side shape:	
Base shape:		Side slope:	
Type of intervention:			
Intervention dimensions:	Length (m): 1m	Width (m): 2.45m	Diameter (m):
Feature dimensions:	Length (m): 3m	Width (m): 2.45m	Diameter (m):
Thick/depth (m): 0.55m			
Soil colour: LIGHT yellowish brown with reddish brown sandy inclusions			
Textural class: Sandy silt			
Coarse components: common cobbles on Eastern edge			
Archaeological components: None		Object nos:	
Additional description: Moderate to fine compaction No finds Boundary diffuse			Samples:
Plans:		Sections:	Photographs: WAD&H
1049		1048	100-352-355
			B&W S10 F2 #37
Interpretative category: Secondary fill			
Interpretation (including relationship to other features): Secondary fill of possible wall throw			

Recorded by: SRB Date: 20.11.18

Checked by: \_\_\_\_\_ Date: \_\_\_\_\_

Site Code: 205731		Site Name: Doveridge			
Site sub-division: Area 1		Cut <input checked="" type="checkbox"/> Layer <input type="checkbox"/> Fill <input type="checkbox"/> (tick)		Context number: [1136]	
Stratigraphically below: (1137)		<b>Stratigraphic relationships</b> <div style="display: flex; justify-content: space-around; align-items: center;"> <div style="border: 1px solid black; width: 40px; height: 20px;"></div> <div style="border: 1px solid black; padding: 2px;">(1137)</div> <div style="border: 1px solid black; width: 40px; height: 20px;"></div> </div> This context = <span style="border: 1px solid black; padding: 2px;">[1136]</span>  <div style="display: flex; justify-content: space-around; align-items: center;"> <div style="border: 1px solid black; width: 40px; height: 20px;"></div> <div style="border: 1px solid black; padding: 2px;">(1002)</div> <div style="border: 1px solid black; width: 40px; height: 20px;"></div> </div>			
Stratigraphically above: (1002)					
Cut by: —					
Fill of: —					
Filled with: (1137)					
Cuts: —					
Component of: —					
Same as: —					
Orientation: NE-SW					
Shape in plan: linear			Side shape: concave		
Base shape: U-shaped			Side slope: moderate		
Type of intervention: 1m Slot					
Intervention dimensions:	Length (m): 1.00	Width (m): 0.70	Diameter (m): —	Thickness/depth (m): 0.14	
Feature dimensions:	Length (m): 3.00	Width (m): 0.70	Diameter (m): —	Thickness/depth (m): 0.14	
Soil colour: —					
Textural class: —					
Coarse components: —					
Archaeological components: —				Object nos: —	
<b>Additional description:</b> <i>may be</i> Slightly overcut due to the lighting and the colour of the fill  Evidence of rooting that has disturbed the feature and made the cut vague and unreliable				Samples:	
Plans:		Sections:		Photographs: WA 084	
1051B		1051A		100: 360-367	
Interpretative category: <del>is</del> gully					
<b>Interpretation (including relationship to other features):</b> Shallow gully that has quickly filled up with silt poss more of a slight depression than an actual feature					
Recorded by: SP		Date: 20/11/18		Checked by: _____	
				Date: _____	



Additional discussion/interpretation:

Site Code: 205731		Site Name: Dorendge	
Site sub-division: Area 1	Cut <input type="checkbox"/>	Layer <input type="checkbox"/>	Fill <input checked="" type="checkbox"/> (tick)
			Context number: (1137)
Stratigraphically below: (1001)		<b>Stratigraphic relationships</b> <div style="display: flex; justify-content: space-around; align-items: center;"> <div style="border: 1px solid black; width: 40px; height: 20px;"></div> <div style="border: 1px solid black; padding: 2px;">(1001)</div> <div style="border: 1px solid black; width: 40px; height: 20px;"></div> </div> This context = <span style="border: 1px solid black; padding: 2px;">(1137)</span>  <div style="display: flex; justify-content: space-around; align-items: center;"> <div style="border: 1px solid black; width: 40px; height: 20px;"></div> <div style="border: 1px solid black; padding: 2px;">[1136]</div> <div style="border: 1px solid black; padding: 2px;">[1140]</div> </div>	
Stratigraphically above: [1136]			
Cut by: —			
Fill of: [1136] [1140]			
Filled with: —			
Cuts: —			
Component of: —			
Same as: —			
Orientation: —			
Shape in plan: —		Side shape: —	
Base shape: —		Side slope: —	
Type of intervention: 1m Slot			
Intervention dimensions:	Length (m): 1.00	Width (m): 0.70	Diameter (m): —
Feature dimensions:	Length (m): 3.00	Width (m): 0.70	Diameter (m): —
			Thick/depth (m): 0.14
			Thick/depth (m): 0.14
Soil colour: mid greyish brown			
Textural class: Sandy silt			
Coarse components: common small rounded stones			
Archaeological components: none			Object nos: /
Additional description: v. certain light fill was difficult to distinguish from the natural			Samples:
Plans:	Sections:	Photographs: wa 1284	
1051B	1051A	100: 360 - 367	
Interpretative category: Secondary fill			
Interpretation (including relationship to other features): Sediment build up in poss gully running into a wider depression			

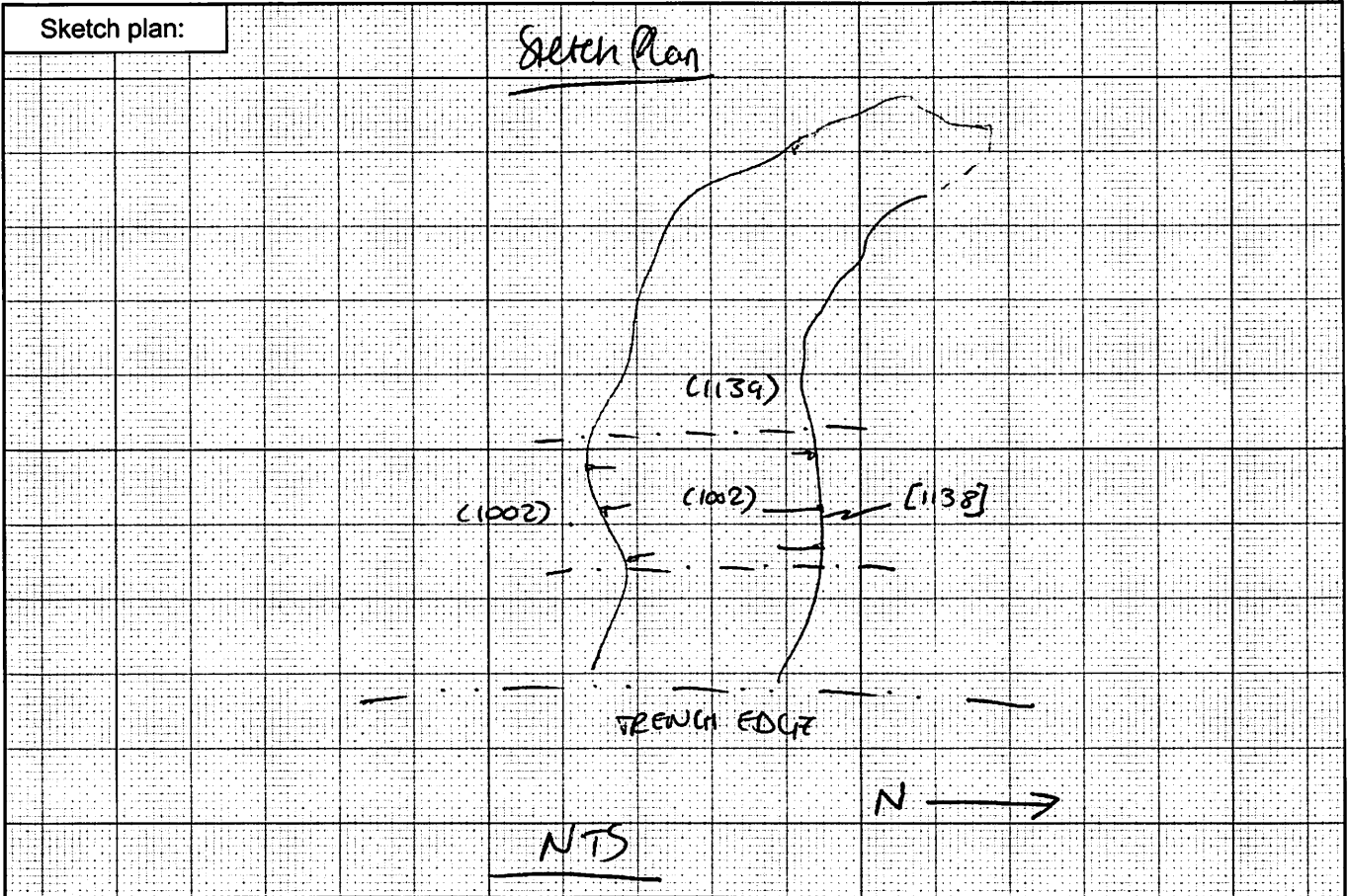
Recorded by: JP Date: 20/11/18

Checked by: Date:

Site Code: 205731		Site Name: DOVERIDGE MITIGATION			
Site sub-division: AREA 1		Cut <input checked="" type="checkbox"/>	Layer <input type="checkbox"/>	Fill <input type="checkbox"/> (tick)	Context number: 1138
Stratigraphically below: 1139			<b>Stratigraphic relationships</b> <div style="display: flex; justify-content: space-around; align-items: center;"> <div style="border: 1px solid black; width: 40px; height: 20px; margin: 5px;"></div> <div style="border: 1px solid black; padding: 2px 5px;">1139</div> <div style="border: 1px solid black; width: 40px; height: 20px; margin: 5px;"></div> </div> <div style="display: flex; justify-content: center; align-items: center; margin: 5px 0;"> <span>This context =</span> <div style="border: 1px solid black; padding: 2px 5px; margin: 0 10px;">1138</div> </div> <div style="display: flex; justify-content: space-around; align-items: center;"> <div style="border: 1px solid black; width: 40px; height: 20px; margin: 5px;"></div> <div style="border: 1px solid black; padding: 2px 5px;">1002</div> <div style="border: 1px solid black; width: 40px; height: 20px; margin: 5px;"></div> </div>		
Stratigraphically above: 1002					
Cut by: _____					
Fill of: _____					
Filled with: 1139					
Cuts: NAT.					
Component of: _____					
Same as: _____					
Orientation: IRREGULAR E-W 18M					
Shape in plan: IRREGULAR			Side shape: <del>IRREG</del> CONCAVE		
Base shape: "			Side slope: MODERATE		
Type of intervention: 1M SLOT					
Intervention dimensions:	Length (m): 1 M	Width (m): 1.35	Diameter (m):	Thick/depth (m): 0.22	
Feature dimensions:	Length (m): 4M+	Width (m): 1.35	Diameter (m):	Thick/depth (m): 0.22	
Soil colour:					
Textural class:					
Coarse components:					
Archaeological components:				Object nos:	
Additional description: VERY IRREGULAR IN PROFILE AND IN PLAN NOT CLEAR OR FULLY VISIBLE IN PLAN. CONTINUES INTO LOE TRENCH EDGE TO THE EAST.					Samples: <div style="border: 1px solid black; height: 100px; width: 100%; position: relative;"> <div style="position: absolute; top: 50%; left: 50%; transform: translate(-50%, -50%); font-size: 2em;">/</div> </div>
Plans:		Sections:		Photographs:	
1050B		1050A		WADBY 100-356-359	
Interpretative category: CURVILINEAR / TREE THROW / ROOTING					
Interpretation (including relationship to other features): POSSIBLE ROOTING ACTION. VERY IRREGULAR - MAY JUST BE GEOLOGY.					

Recorded by: AD Date: 21.11.18


Checked by: Date:



Additional discussion/interpretation:

Site Code: 205731		Site Name: DOVERIDGE	
Site sub-division: AREA 1		Cut <input type="checkbox"/> Layer <input type="checkbox"/> Fill <input checked="" type="checkbox"/> (tick)	Context number: 1139
Stratigraphically below: 1106		<b>Stratigraphic relationships</b> <div style="display: flex; justify-content: space-around; align-items: center;"> <div style="border: 1px solid black; width: 40px; height: 40px; margin: 5px;"></div> <div style="border: 1px solid black; padding: 2px;">1106</div> <div style="border: 1px solid black; width: 40px; height: 40px; margin: 5px;"></div> </div> <div style="display: flex; justify-content: space-around; align-items: center;"> <span>This context =</span> <div style="border: 1px solid black; padding: 2px;">1139</div> </div> <div style="display: flex; justify-content: space-around; align-items: center;"> <div style="border: 1px solid black; width: 40px; height: 40px; margin: 5px;"></div> <div style="border: 1px solid black; padding: 2px;">1138</div> <div style="border: 1px solid black; width: 40px; height: 40px; margin: 5px;"></div> </div>	
Stratigraphically above: 1138			
Cut by: _____			
Fill of: 1138			
Filled with: _____			
Cuts: _____			
Component of: _____			
Same as: _____			
Orientation: NA E-W ISH			
Shape in plan: IRREGULAR		Side shape: CONCAVE	
Base shape: "		Side slope: MODERATE	
Type of intervention: 1m SLOT			
Intervention dimensions:	Length (m): 1	Width (m): 1.35	Diameter (m):
Feature dimensions:	Length (m): 4+	Width (m): 1.35	Diameter (m):
Thick/depth (m): 0.22			
Soil colour: IN TO UNRELY/ORANGE BROWN.			
Textural class: SANDY			
Coarse components: COMMON R+SUBR STONES VARIOUS SIZES POORLY SORTED			
Archaeological components: _____		Object nos:	
Additional description: LIGHT ROOTING FRIABLE FAIRLY HOMOGENOUS			Samples: <div style="border: 1px solid black; width: 100%; height: 100%; position: relative;"> <div style="position: absolute; top: 50%; left: 50%; transform: translate(-50%, -50%); font-size: 2em;">/</div> </div>
Plans:	Sections:	Photographs:	
1050B	1050A	WAP84 100-356-359	
Interpretative category: <del>GEORGE</del> SECONDARY FILL			
Interpretation (including relationship to other features): SEC FILL OF CURVILINEAR			

Recorded by: AD	Date: 21.11.18	Checked by:	Date:
-----------------	----------------	-------------	-------

Site Code: 205731		Site Name: Overidge	
Site sub-division: Area 1		Cut <input checked="" type="checkbox"/> Layer <input type="checkbox"/> Fill <input type="checkbox"/> (tick)	Context number: [1140]
Stratigraphically below: <del>(1137)</del> (1162)		<b>Stratigraphic relationships</b> <div style="display: flex; justify-content: space-around; align-items: center;"> <div style="border: 1px solid black; width: 40px; height: 40px; margin: 5px;"></div> <div style="border: 1px solid black; width: 40px; height: 40px; margin: 5px; text-align: center;">(1162) <del>(1137)</del></div> <div style="border: 1px solid black; width: 40px; height: 40px; margin: 5px;"></div> </div> This context = [1140]	
Stratigraphically above: (1002)			
Cut by: —			
Fill of: —			
Filled with: <del>(1137)</del> (1162)			
Cuts: —			
Component of: —			
Same as: —			
Orientation: N/A		<div style="display: flex; justify-content: space-around; align-items: center;"> <div style="border: 1px solid black; width: 40px; height: 40px; margin: 5px;"></div> <div style="border: 1px solid black; width: 40px; height: 40px; margin: 5px; text-align: center;">[Phase]</div> <div style="border: 1px solid black; width: 40px; height: 40px; margin: 5px; text-align: center;">(1002)</div> </div>	
Shape in plan: oval			
Base shape: U-shaped		Side shape: concave	
		Side slope: steep	
Type of intervention: Relationship slot			
Intervention dimensions:	Length (m): 1.5	Width (m): 1.00	Diameter (m): —
Feature dimensions:	Length (m): 6.00	Width (m): 5.00	Diameter (m): —
Soil colour: —			
Textural class: —			
Coarse components: —			
Archaeological components: —			Object nos: /
Additional description:  			Samples:
Plans: —	Sections: —	Photographs: WA DS4	
		100: 368 - 377	
Interpretative category: Depression			
Interpretation (including relationship to other features): a shallow, wide depression running off the edge of the excavation area, <del>known</del> filled with sediment that has built up through rainfall and <del>is</del> land movement			

Recorded by: SP Date: 21/11/18

Checked by: Date:

Site Code: 205731		Site Name: Doveridge			
Site sub-division: Area 1		Cut <input checked="" type="checkbox"/>	Layer <input type="checkbox"/>	Fill <input type="checkbox"/> (tick)	Context number: [14]
Stratigraphically below: (1142)		<b>Stratigraphic relationships</b> <div style="display: flex; justify-content: space-around; align-items: center;"> <div style="border: 1px solid black; width: 40px; height: 20px;"></div> <div style="border: 1px solid black; padding: 2px;">(1142)</div> <div style="border: 1px solid black; width: 40px; height: 20px;"></div> </div> This context = [14]  <div style="display: flex; justify-content: space-around; align-items: center;"> <div style="border: 1px solid black; width: 40px; height: 20px;"></div> <div style="border: 1px solid black; padding: 2px;">(1002)</div> <div style="border: 1px solid black; width: 40px; height: 20px;"></div> </div>			
Stratigraphically above: (1002)					
Cut by: -					
Fill of: -					
Filled with: (1142)					
Cuts: <del>to</del> (1002)					
Component of: -					
Same as: -					
Orientation: N/A					
Shape in plan: Sub circular			Side shape: Concave		
Base shape: Flat			Side slope: <del>steep</del> gradual		
Type of intervention: quadrant slot					
Intervention dimensions:	Length (m): 1.40	Width (m): 0.60	Diameter (m): -	Track/depth (m): 0.12	
Feature dimensions:	Length (m): <del>3.20</del> 2.60	Width (m): <del>1.00</del> 0.50	Diameter (m): -	Track/depth (m): 0.12	
Soil colour: -					
Textural class: -					
Coarse components: /					
Archaeological components: /				Object nos:	
Additional description: /				Samples:	
Plans: EPS 1052 B		Sections: 1052A		Photographs: WA 084	
				381-385	
Interpretative category: Pit / geological					
Interpretation (including relationship to other features): shallow, oval shaped pit filled with sediment over time could also likely to be a depression in the ground that has filled up with					

Recorded by: JP	Date: 21/11/18
-----------------	----------------

Checked by:	Date:
-------------	-------

Sketch plan:

(142)

[14]

Not to Scale

Additional discussion/interpretation:

Site Code: 205731		Site Name: Doveridge	
Site sub-division: Area 1		Cut <input type="checkbox"/>	Layer <input type="checkbox"/>
		Fill <input checked="" type="checkbox"/> (tick)	Context number: (1142)
Stratigraphically below: (1001)		<b>Stratigraphic relationships</b> <div style="display: flex; justify-content: space-around; align-items: center;"> <div style="border: 1px solid black; width: 40px; height: 40px; margin: 5px;"></div> <div style="border: 1px solid black; padding: 2px;">(1001)</div> <div style="border: 1px solid black; width: 40px; height: 40px; margin: 5px;"></div> </div> This context = <span style="border: 1px solid black; padding: 2px;">(1142)</span>  <div style="display: flex; justify-content: space-around; align-items: center;"> <div style="border: 1px solid black; width: 40px; height: 40px; margin: 5px;"></div> <div style="border: 1px solid black; padding: 2px;">(1141)</div> <div style="border: 1px solid black; width: 40px; height: 40px; margin: 5px;"></div> </div>	
Stratigraphically above: (1141)			
Cut by: —			
Fill of: (1141)			
Filled with: —			
Cuts: —			
Component of: —			
Same as: —			
Orientation: —		Side shape: —	
Shape in plan: —		Side slope: —	
Base shape: —			
Type of intervention: <del>quadrant</del> quadrant			
Intervention dimensions:	Length (m): 1.40	Width (m): 0.60 <del>0.20</del>	Diameter (m): —
			Thickness/depth (m): 0.12
Feature dimensions:	Length (m): 2.60	Width (m): 1.00 <del>0.50</del>	Diameter (m): —
			Thickness/depth (m):
Soil colour: light grey			
Textural class: Sand			
Coarse components: common small subrounded and rounded stones			
Archaeological components: none		Object nos: /	
Additional description:			Samples:
Plans:	Sections:	Photographs: WA D84	
1052 B	1052 A	100: 381-385	
Interpretative category: Secondary fill			
Interpretation (including relationship to other features): Sediment build up in depression in ground surface			

Recorded by: SP	Date: 21/11/18
-----------------	----------------

Checked by:	Date:
-------------	-------

Sketch plan:

Flint

[1+2]

N

Not to scale

Additional discussion/interpretation:

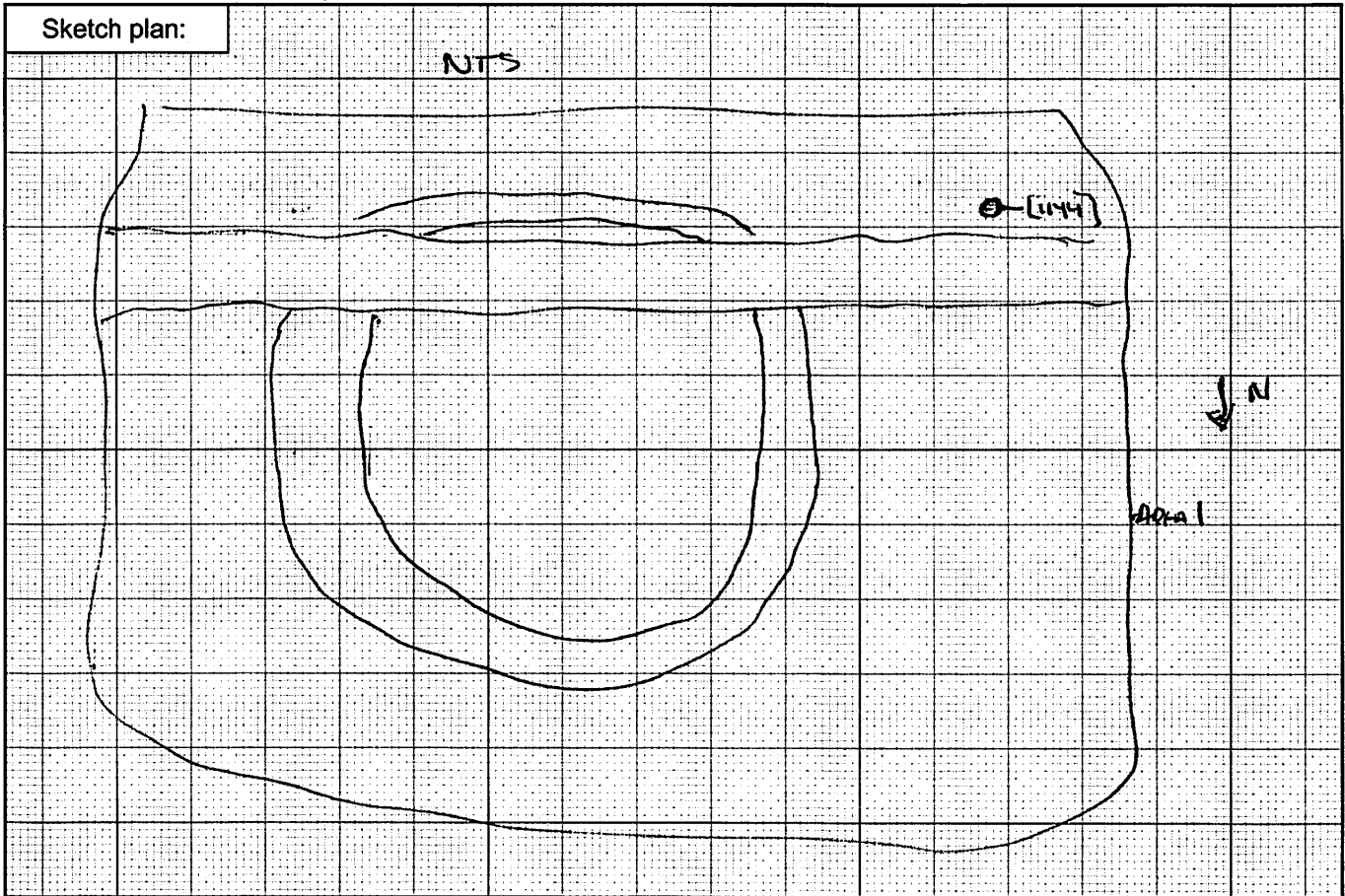
Site Code: 205731		Site Name: DOVERIDGE MIT.		
Site sub-division: AREA 1		Cut <input type="checkbox"/>	Layer <input checked="" type="checkbox"/>	Fill <input type="checkbox"/> (tick)
Context number: 1143				
Stratigraphically below: 1127 1109		<b>Stratigraphic relationships</b> <p>The diagram shows three boxes representing contexts: 1127, 1109, and 1002. Context 1143 is shown as a box between 1127 and 1109. A vertical line with a horizontal tick at the top indicates that 1143 is stratigraphically above 1002. Context 1002 is shown in a box below 1143.</p>		
Stratigraphically above: 1002				
Cut by: 1127 1107 1109				
Fill of: _____				
Filled with: _____				
Cuts:				
Component of:				
Same as:				
Orientation:				
Shape in plan: /		Side shape: /		
Base shape: /		Side slope: /		
Type of intervention:				
Intervention dimensions:	Length (m):	Width (m):	Diameter (m):	Thick/depth (m):
Feature dimensions:	Length (m):	Width (m):	Diameter (m):	Thick/depth (m):
Soil colour: MID ORANGE BROWN				
Textural class: SILTY				
Coarse components: COMMON ROUNDED + SUBR STONES UNSORTED.				
Archaeological components: <del>0</del> SPARSE CHARCOAL FLECKS			Object nos:	
Additional description: FAIRLY COMPACT LAYER. CUT BY SEVERAL FEATURES. REVEALED AFTER REMOVING MADE GROUND (1106).			Samples:	
Plans:		Sections:		Photographs:
Interpretative category: MADE GROUND				
Interpretation (including relationship to other features): MADE GROUND WAS AT LEAST 1 x PIT AND 24 CREMATIONS CUT INTO IT. NEW FEATURES AND THIS LAYER REVEALED AFTER REMOVING (1106).				

Recorded by: AD	Date: 22.11.18.	Checked by:	Date:
-----------------	-----------------	-------------	-------

Site Code: 205731		Site Name: Dovecroft M.F.	
Site sub-division: T1		Cut <input checked="" type="checkbox"/> Layer <input type="checkbox"/> Fill <input type="checkbox"/> (tick)	
Stratigraphically below: (1145)		Context number: [1144]	
Stratigraphically above: (1002)		Stratigraphic relationships	
Cut by:		[ ] (1145) [ ]	
Fill of:		This context = [1144]	
Filled with: (1145)		[ ] (1002) [ ]	
Cuts: (1002)			
Component of:			
Same as:			
Orientation:			
Shape in plan: Circular		Side shape: Concave	
Base shape: Concave		Side slope: moderate to steep	
Type of intervention: 1/2 SECTION			
Intervention dimensions:	Length (m):	Width (m):	Diameter (m): 0.48m
Feature dimensions:	Length (m):	Width (m):	Diameter (m): 0.48
			Thick/depth (m): 0.20m
Soil colour:			
Textural class:			
Coarse components:			
Archaeological components:		Object nos:	
Additional description: 1x Secondary Fill			Samples:
			201 (1MS)
			71
Plans:		Sections:	Photographs: WAD 84
1053B		1053A	100_378-380
Interpretative category: POST HOLE			
Interpretation (including relationship to other features):			
Possible base of Posthole			
No Relation Postholes nearby			

Recorded by: SRB Date: 21.11.18

Checked by: Date:



Additional discussion/interpretation:

Site Code: <b># 205731</b>		Site Name: <b>Dovecroft Mill</b>	
Site sub-division: <b>T1</b>		Cut <input type="checkbox"/> Layer <input type="checkbox"/> Fill <input checked="" type="checkbox"/> (tick)	
		Context number: <b>(1145)</b>	
Stratigraphically below: <b>(1001)</b>		<b>Stratigraphic relationships</b> <div style="display: flex; justify-content: space-around; align-items: center;"> <div style="border: 1px solid black; width: 40px; height: 40px; margin: 5px;"></div> <div style="border: 1px solid black; padding: 2px;">(1001)</div> <div style="border: 1px solid black; width: 40px; height: 40px; margin: 5px;"></div> </div> This context = <div style="border: 1px solid black; padding: 2px;">(1145)</div> <div style="display: flex; justify-content: space-around; align-items: center;"> <div style="border: 1px solid black; width: 40px; height: 40px; margin: 5px;"></div> <div style="border: 1px solid black; padding: 2px;">[1144]</div> <div style="border: 1px solid black; width: 40px; height: 40px; margin: 5px;"></div> </div>	
Stratigraphically above: <b>[1144]</b>			
Cut by:			
Fill of: <b>[1144]</b>			
Filled with:			
Cuts:			
Component of:			
Same as:			
Orientation:			
Shape in plan:		Side shape:	
Base shape:		Side slope:	
Type of intervention:			
Intervention dimensions:	Length (m):	Width (m):	Diameter (m): <b>0.48m</b>
Feature dimensions:	Length (m):	Width (m):	Diameter (m): <b>0.48m</b>
			Thick/depth (m): <b>0.20m</b>
Soil colour: <b>MID GREYISH BROWN</b>			
Textural class: <b>Silty SAND</b>			
Coarse components: <b>occasional gravel subrounded 20-40mm</b>			
Archaeological components: <b>None</b>			Object nos:
Additional description: <del>fill from by some exposure to other</del> <b>only 2 small flecks of charcoal spotted</b> <b>During excavation definitely not ceramic</b>			Samples:
			<b>20l</b>
			<b>(71)</b>
Plans:	Sections:	Photographs: <b>W40 84</b>	
<b>1053 B</b>	<b>1053A</b>	<b>100_378-380</b>	
Interpretative category: <b>Secondary fill</b>			
Interpretation (including relationship to other features):			
Recorded by: <b>SRB</b>		Date: <b>21.11.18</b>	
Checked by:		Date:	

Site Code: 205731		Site Name: Doveridge Mitigation		
Site sub-division: Area 1		Cut <input checked="" type="checkbox"/>	Layer <input type="checkbox"/>	Fill <input type="checkbox"/> (tick)
				Context number: 1146
Stratigraphically below: 1147		<b>Stratigraphic relationships</b> <div style="display: flex; justify-content: space-around; align-items: center;"> <div style="border: 1px solid black; width: 40px; height: 40px; margin: 5px;"></div> <div style="border: 1px solid black; padding: 2px;">1147</div> <div style="border: 1px solid black; width: 40px; height: 40px; margin: 5px;"></div> </div> This context = <span style="border: 1px solid black; padding: 2px;">1146</span>  <div style="display: flex; justify-content: space-around; align-items: center;"> <div style="border: 1px solid black; width: 40px; height: 40px; margin: 5px;"></div> <div style="border: 1px solid black; padding: 2px;">1002</div> <div style="border: 1px solid black; width: 40px; height: 40px; margin: 5px;"></div> </div>		
Stratigraphically above: 1002				
Cut by: 1148				
Fill of:				
Filled with: 1147				
Cuts: 1002				
Component of:				
Same as:				
Orientation:				
Shape in plan: Sub-circular		Side shape: Converse		
Base shape: Sloping / Flat		Side slope: Moderate		
Type of intervention: Half section				
Intervention dimensions:	Length (m): 0.8	Width (m): 0.46	Diameter (m):	Thick/depth (m): 0.23
Feature dimensions:	Length (m):	Width (m):	Diameter (m): 0.8	Thick/depth (m): 0.23
Soil colour:				
Textural class:				
Coarse components:				
Archaeological components:			Object nos:	
Additional description: Small <del>or</del> but deep hole containing wood found in within northern edge of pit. Unclear if this peg hole was linked to the pit or was dug sometime afterwards.			Samples:	
Plans:		Sections:		Photographs:
1054B		1054A		WA084:100-0386-0390
Interpretative category: Pit				
Interpretation (including relationship to other features): Pit Sub-circular pit found in north of centre of Area 1. Though dug close to cremation pits on site, did not appear to be a cremation based on soil colour and trace finds found.				
Recorded by: AP		Date: 21/11/18		Checked by: _____ Date: _____

Site Code: 205731 Site Name: Doreidge Mitigation

Site sub-division: Area 1 Cut  Layer  Fill  (tick) Context number: 1147

Stratigraphically below: 1148  
 Stratigraphically above: 1146  
 Cut by: 1148  
 Fill of: 1146  
 Filled with:  
 Cuts:  
 Component of:  
 Same as:  
 Orientation:

Stratigraphic relationships

1148

This context = 1147

1146

Shape in plan: Sub-circular Side shape: Concave  
 Base shape: Sloping/flat Side slope: Moderate

Type of intervention: Hoop Section

Intervention dimensions:	Length (m): 0.86	Width (m): 0.46	Diameter (m):	Thick/depth (m): 0.23
Feature dimensions:	Length (m):	Width (m):	Diameter (m): 0.8	Thick/depth (m): 0.23

Soil colour: Light yellowish brown  
 Textural class: Silty sand  
 Coarse components: Common sub-round small sub-rounded stones.

Archaeological components: Moderate charcoal flecking  
 Rare highly decomposed bone fragments. Object nos:

Additional description: Soil colour also contained traces of black and orange suggesting some mixing with the natural and charcoal deposits.

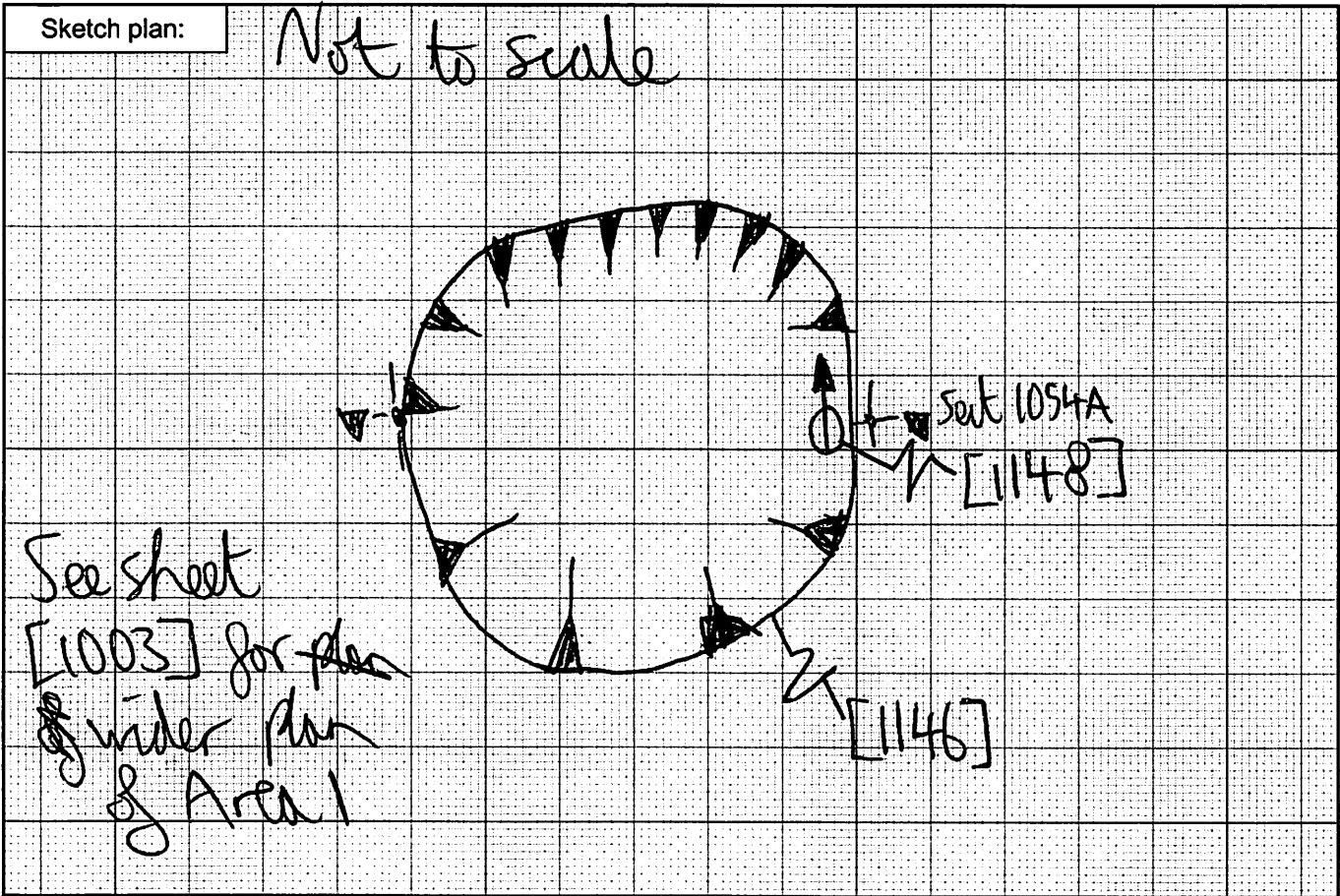
Samples: 81, 40L

Plans: 1054B	Sections: 1054A	Photographs: WA084:100-0386-0390
--------------	-----------------	----------------------------------

Interpretative category: Secondary pit fill  
 Interpretation (including relationship to other features): Secondary fill of pit [1146]. Not indicated to be a cremation by soil colour or finds.

Recorded by: AP Date: 21/11/18 Checked by: Date:

Site Code: 205731		Site Name: Doreidge Mitigation	
Site sub-division: Area 1		Cut <input checked="" type="checkbox"/>	Layer <input type="checkbox"/>
		Fill <input type="checkbox"/>	(tick)
		Context number: 1148	
Stratigraphically below: 1149		<b>Stratigraphic relationships</b> <div style="display: flex; justify-content: space-around; align-items: center;"> <div style="border: 1px solid black; width: 40px; height: 40px; margin: 5px;"></div> <div style="border: 1px solid black; padding: 2px;">1149</div> <div style="border: 1px solid black; width: 40px; height: 40px; margin: 5px;"></div> </div> This context = <span style="border: 1px solid black; padding: 2px;">1148</span>  <div style="display: flex; justify-content: space-around; align-items: center;"> <div style="border: 1px solid black; width: 40px; height: 40px; margin: 5px;"></div> <div style="border: 1px solid black; padding: 2px;">1147</div> <div style="border: 1px solid black; width: 40px; height: 40px; margin: 5px;"></div> </div>	
Stratigraphically above: 1147			
Cut by:			
Fill of:			
Filled with: 1149			
Cuts: 1146, 1147			
Component of:			
Same as:			
Orientation:			
Shape in plan: Circular (sloped)		Side shape: <del>S</del> Straight	
Base shape: Conus		Side slope: Steep	
Type of intervention: Half Section			
Intervention dimensions:	Length (m): 0.88	Width (m): 0.46	Diameter (m):
			Thick/depth (m): 0.23
Feature dimensions:	Length (m):	Width (m):	Diameter (m): 0.07
			Thick/depth (m): 0.234
Soil colour:			
Textural class:			
Coarse components:			
Archaeological components: Common wood stakes		Object nos:	
Additional description: Hole sloped E eastwards.			Samples:
Plans:	Sections:	Photographs:	
1054B	1054A	WAD84:100-0386-0390	
Interpretative category: Small thin <del>post</del> peg hole			
Interpretation (including relationship to other features): Long <del>and</del> Deep thin peg hole cut found inside north edge of pit [1146]. Filled contained wood which <del>but</del> pointed to was likely remnants of peg or post.			
Recorded by: AP	Date: 21/11/18	Checked by:	Date:



Additional discussion/interpretation:

Unclear if peg hole was part of the construction of pit [1146] or was part of installed during a later construction project. Level of wood decomposition ~~is~~ suggests that the hole cut was made some time after the pit was dug.

Site Code: 205731		Site Name: Doreidge Mitigation			
Site sub-division: Area 1		Cut <input type="checkbox"/>	Layer <input type="checkbox"/>	Fill <input checked="" type="checkbox"/> (tick)	Context number: 1149
Stratigraphically below:		<b>Stratigraphic relationships</b> <div style="display: flex; justify-content: space-around; margin-top: 10px;"> <div style="border: 1px solid black; width: 40px; height: 20px;"></div> <div style="border: 1px solid black; width: 40px; height: 20px;"></div> <div style="border: 1px solid black; width: 40px; height: 20px;"></div> </div> <p style="margin-top: 10px;">This context = <span style="border: 1px solid black; padding: 2px 10px;">1149</span></p> <div style="display: flex; justify-content: space-around; margin-top: 10px;"> <div style="border: 1px solid black; width: 40px; height: 20px;"></div> <div style="border: 1px solid black; padding: 2px 10px;">1148</div> <div style="border: 1px solid black; width: 40px; height: 20px;"></div> </div>			
Stratigraphically above: 1148					
Cut by:					
Fill of: 1148					
Filled with:					
Cuts:					
Component of:					
Same as:					
Orientation:					
Shape in plan: Circular (sloped)		Side shape: Straight			
Base shape: Conus		Side slope: Steep			
Type of intervention: Half Section					
Intervention dimensions:	Length (m): 0.896	Width (m): 0.46	Diameter (m):	Thick/depth (m): 0.23	
Feature dimensions:	Length (m):	Width (m):	Diameter (m): 0.07	Thick/depth (m): 0.23+	
Soil colour: N: Light to - Mid blackish brown					
Textural class: Silty loam					
Coarse components:					
Archaeological components: Common wood splines			Object nos:		
Additional description:				Samples:	
Plans:	Sections:	Photographs:			
1054B	1054A	WAP84:100-0386-0390			
Interpretative category: Peg hole fill					
Interpretation (including relationship to other features): <del>Fill</del> Fill of peg hole [1148] that has mixed with the remaining decomposing wood of the peg.					
Recorded by: AP	Date: 21/11/18	Checked by:	Date:		

Site Code: 205731		Site Name: DOUBRIDGE MIT		
Site sub-division: 1		Cut <input checked="" type="checkbox"/> Layer <input type="checkbox"/> Fill <input type="checkbox"/> (tick)		Context number: [1150]
Stratigraphically below: (1151)		<b>Stratigraphic relationships</b> <div style="display: flex; justify-content: space-around; margin-top: 10px;"> <div style="border: 1px solid black; width: 40px; height: 20px;"></div> <div style="border: 1px solid black; padding: 2px;">(1151)</div> <div style="border: 1px solid black; width: 40px; height: 20px;"></div> </div> <div style="margin-top: 10px;">This context = [1150]</div> <div style="display: flex; justify-content: space-around; margin-top: 10px;"> <div style="border: 1px solid black; width: 40px; height: 20px;"></div> <div style="border: 1px solid black; padding: 2px;">(1002)</div> <div style="border: 1px solid black; width: 40px; height: 20px;"></div> </div>		
Stratigraphically above: (1002)				
Cut by:				
Fill of:				
Filled with: (1151)				
Cuts: (1002)				
Component of:				
Same as:				
Orientation:				
Shape in plan: CIRCULAR		Side shape: STRAPED CONCAVE		
Base shape: FLAT		Side slope: STEEP		
Type of intervention: CREMATION QUADS to 1/2 sec then 100% other QUAD 3				
Intervention dimensions:	Length (m):	Width (m):	Diameter (m): 0.30m	Thick/depth (m): 0.18m
Feature dimensions:	Length (m):	Width (m):	Diameter (m): 0.3m	Thick/depth (m): 0.18m
Soil colour:				
Textural class:				
Coarse components:				
Archaeological components:			Object nos:	
Additional description: Small circular feature to NW of 1m to Northwest of centre of Barrow. No Base Evident however given location excavated & sampled as a cremation  1x Secondary fill				Samples: Series (82)
				83
				84
				85
				86
Plans:	Sections:		Photographs: WAD84	
1056 B,C	1056 A		100-398, 399, 405	
Interpretative category: POST HOLE				
Interpretation (including relationship to other features): Probable Post hole not evident in "mound" material possible earliest phase of mound				

Recorded by: SRB	Date: 22.11.18	Checked by:	Date:
------------------	----------------	-------------	-------

Site Code: 205731		Site Name: Dovecote Mt.	
Site sub-division: 1		Cut <input type="checkbox"/> Layer <input type="checkbox"/> Fill <input checked="" type="checkbox"/> (tick)	
Context number: C1151			
Stratigraphically below: (1001)		<b>Stratigraphic relationships</b> <div style="display: flex; justify-content: space-around; align-items: center;"> <div style="border: 1px solid black; width: 40px; height: 40px; margin: 5px;"></div> <div style="border: 1px solid black; padding: 2px;">C1201</div> <div style="border: 1px solid black; width: 40px; height: 40px; margin: 5px;"></div> </div> This context = <span style="border: 1px solid black; padding: 2px;">C1151</span>  <div style="display: flex; justify-content: space-around; align-items: center;"> <div style="border: 1px solid black; width: 40px; height: 40px; margin: 5px;"></div> <div style="border: 1px solid black; padding: 2px;">C1150</div> <div style="border: 1px solid black; width: 40px; height: 40px; margin: 5px;"></div> </div>	
Stratigraphically above: [1150]			
Cut by:			
Fill of: [1150]			
Filled with:			
Cuts:			
Component of:			
Same as:			
Orientation:			
Shape in plan:		Side shape:	
Base shape:		Side slope:	
Type of intervention: Creation 1/2 sec with Quads in order			
Intervention dimensions:	Length (m):	Width (m):	Diameter (m): 0.30m
Feature dimensions:	Length (m):	Width (m):	Diameter (m): 0.30m
Thick/depth (m): 0.18m			
Soil colour: Mid greyish Brown			
Textural class: Sandy silt			
Coarse components: occasional subrounded gravel 20 to 50mm poorly sorted			
Archaeological components: Some charcoal evident			Object nos:
Additional description: Fill of possible posthole. No Base Evident but given location and presence of charcoal excavations & sampled as a creanator			Samples:
			SERIES 82
			83
			84
			85
86			
Plans:	Sections:	Photographs: WA D84	
1056 B, C	1056 A	100-398, 399, 405	
Interpretative category: Secondary fill			
Interpretation (including relationship to other features): Secondary fill of Post hole Possibly earliest Phase of Barrow			

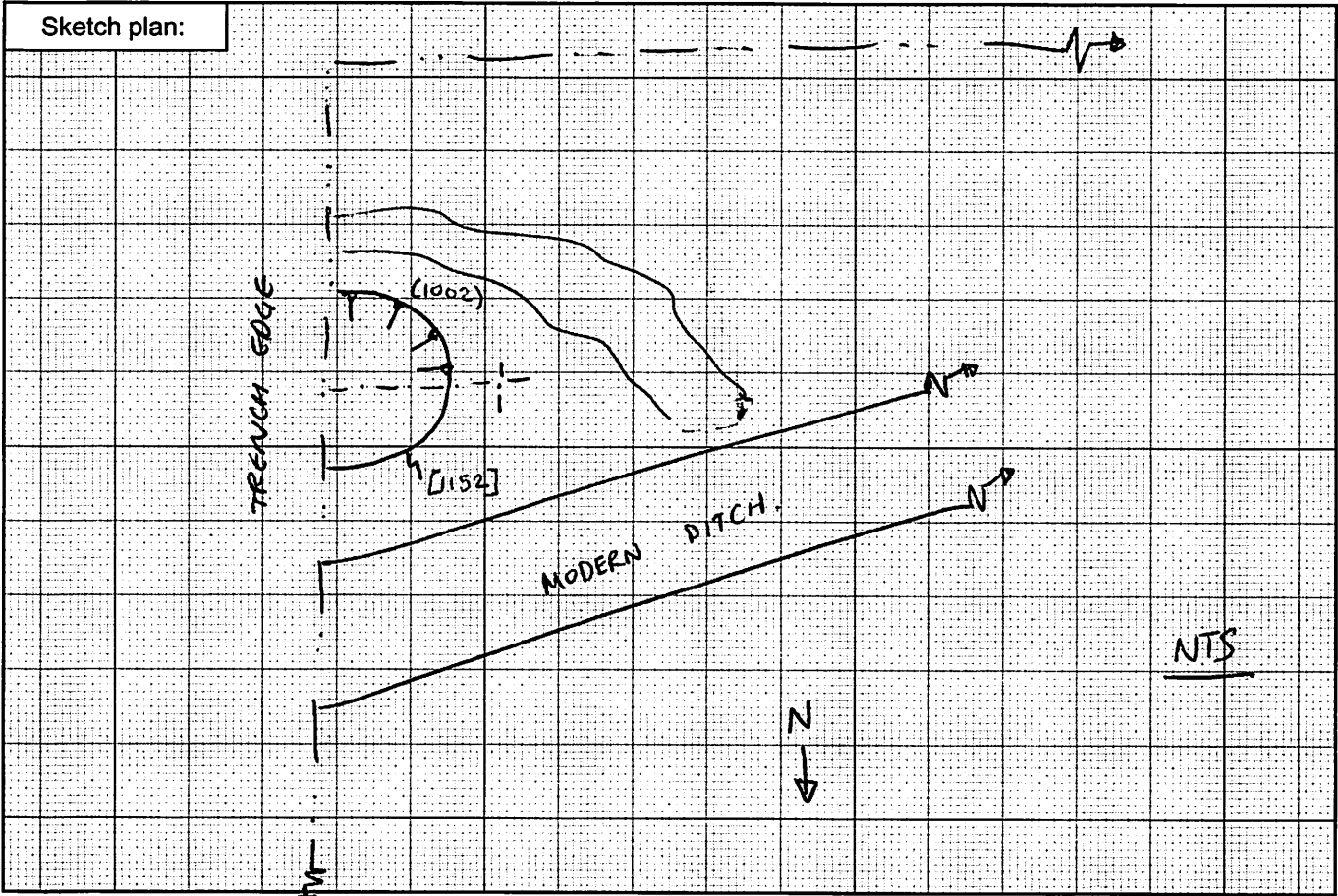
Recorded by: <i>SRB</i>	Date: 22.11.18
-------------------------	----------------

Checked by:	Date:
-------------	-------

Site Code: 20573 1		Site Name: DOVERIDGE MIT.	
Site sub-division: AREA 1		Cut <input checked="" type="checkbox"/> Layer <input type="checkbox"/> Fill <input type="checkbox"/> (tick)	Context number: 1152
Stratigraphically below: 1153		<b>Stratigraphic relationships</b> <div style="display: flex; justify-content: space-around; align-items: center;"> <div style="border: 1px solid black; width: 40px; height: 40px; margin: 5px;"></div> <div style="border: 1px solid black; padding: 2px;">1153</div> <div style="border: 1px solid black; width: 40px; height: 40px; margin: 5px;"></div> </div> This context = <div style="border: 1px solid black; padding: 2px; display: inline-block;">1152</div> <div style="display: flex; justify-content: space-around; align-items: center;"> <div style="border: 1px solid black; width: 40px; height: 40px; margin: 5px;"></div> <div style="border: 1px solid black; padding: 2px;">LOE</div> <div style="border: 1px solid black; width: 40px; height: 40px; margin: 5px;"></div> </div> <div style="display: flex; justify-content: space-around; align-items: center; margin-top: 5px;"> <div style="border: 1px solid black; width: 40px; height: 40px; margin: 5px;"></div> <div style="border: 1px solid black; padding: 2px;"><del>1002</del></div> <div style="border: 1px solid black; width: 40px; height: 40px; margin: 5px;"></div> </div>	
Stratigraphically above: <del>1002</del> LOE			
Cut by: _____			
Fill of: _____			
Filled with: 1153 1154			
Cuts: NAT.			
Component of: _____			
Same as: _____			
Orientation: NA			
Shape in plan: DISCRETE SUBCIRCULAR		Side shape: CONVEX / IRREGULAR.	
Base shape: NOT EXC.		Side slope: STEEP	
Type of intervention: QUADRANT			
Intervention dimensions:	Length (m): 1.5	Width (m): 1.36	Diameter (m): <del>2.14</del>
Feature dimensions:	Length (m): _____	Width (m): _____	Diameter (m): 2.14
		Thick/depth (m): 0.72	
		Thick/depth (m): 0.72	
Soil colour:			
Textural class:			
Coarse components:			
Archaeological components:			Object nos:
Additional description: STEEP SIDED PIT FAIRLY STEEP SLOPE THEN AT APPROX 0.3M DEEP ALMOST VERTICAL SLOPE. FEATURE NOT BOTTOMED AS AGAINST THE TRENCH EDGE LOE WAS REACHED			Samples:
			^
			94
			v
			(1154) 40L
Plans:	Sections:	Photographs: WAD 84	
1058	1057	100-400-404	
		BTW #3. 2-3	
Interpretative category: PIT			
Interpretation (including relationship to other features): LARGE PIT. FULL SIZE NOT VISIBLE AS CONTAINES OUTSIDE THE STRIPPED AREA. NO FINDS OR DATING EVIDENCE.			

Recorded by: AD Date: 22.11.18

Checked by: Date:



Additional discussion/interpretation:

<b>Site Code:</b> 205731	<b>Site Name:</b> DOVERIDGE MIT.		
<b>Site sub-division:</b> AREA 1	Cut <input type="checkbox"/>	Layer <input type="checkbox"/>	Fill <input checked="" type="checkbox"/> (tick)
			<b>Context number:</b> 1153
Stratigraphically below: 1154		<b>Stratigraphic relationships</b>  <div style="display: flex; justify-content: space-around;"> <div style="border: 1px solid black; width: 40px; height: 20px;"></div> <div style="border: 1px solid black; padding: 2px;">1154</div> <div style="border: 1px solid black; width: 40px; height: 20px;"></div> </div> This context = <span style="border: 1px solid black; padding: 2px;">1153</span>  <div style="display: flex; justify-content: space-around;"> <div style="border: 1px solid black; width: 40px; height: 20px;"></div> <div style="border: 1px solid black; padding: 2px;">1152</div> <div style="border: 1px solid black; width: 40px; height: 20px;"></div> </div>	
Stratigraphically above: 1152			
Cut by: /			
Fill of: 1152			
Filled with: /			
Cuts: /			
Component of: /			
Same as: /			
Orientation: NA			
Shape in plan: DISCRETE SUBCIRCULAR		Side shape: CONVEX / IRREGULAR	
Base shape: NOT EXC.		Side slope: STEEP	
Type of intervention: QUADRANT			
<b>Intervention dimensions:</b>	Length (m): 1.5	Width (m): 1.36	Diameter (m): -
<b>Feature dimensions:</b>	Length (m): -	Width (m): -	Diameter (m): 2.14
Thick/depth (m): 0.72			
Thick/depth (m): 0.72+			
Soil colour: MID ORANGE BROWN			
Textural class: SANDY SILT			
Coarse components: UNCOMMON BOUNDED STONES UP TO 0.1M LONG UNSORTED.			
Archaeological components: /		Object nos:	
<b>Additional description:</b> MODERATE COMPACTION FAIRLY HOMOGENOUS. # VERY LIGHT ROOTING.			<b>Samples:</b>  /
<b>Plans:</b>	<b>Sections:</b>	<b>Photographs:</b> WAD 84	
1058	1057	100-400-404	
		BTW #3 2-3	
<b>Interpretative category:</b> SECONDARY FILL			
<b>Interpretation (including relationship to other features):</b> SWUMPED IN SECONDARY FILL.  lot 2 fills.			

Recorded by: AD	Date: 22.11.18	Checked by:	Date:
-----------------	----------------	-------------	-------

Site Code: 205731		Site Name: DOVERIDGE MT.	
Site sub-division: AREA 1		Cut <input type="checkbox"/> Layer <input type="checkbox"/> Fill <input checked="" type="checkbox"/> (tick)	Context number: 1154
Stratigraphically below: 1001		<b>Stratigraphic relationships</b> <div style="display: flex; justify-content: space-around; align-items: center;"> <div style="border: 1px solid black; width: 40px; height: 40px; margin: 5px;"></div> <div style="border: 1px solid black; padding: 2px;">1001</div> <div style="border: 1px solid black; width: 40px; height: 40px; margin: 5px;"></div> </div> This context = <span style="border: 1px solid black; padding: 2px 10px;">1154</span>  <div style="display: flex; justify-content: space-around; align-items: center;"> <div style="border: 1px solid black; width: 40px; height: 40px; margin: 5px;"></div> <div style="border: 1px solid black; padding: 2px;">1153</div> <div style="border: 1px solid black; width: 40px; height: 40px; margin: 5px;"></div> </div>	
Stratigraphically above: 1153			
Cut by: /			
Fill of: 1152			
Filled with: /			
Cuts: /			
Component of: /			
Same as: /			
Orientation: NA			
Shape in plan: DISCRETE SUBCIRCULAR		Side shape: CONVEX / IRREGULAR	
Base shape: NOT EXC.		Side slope: STEEP	
Type of intervention: QUADRANT			
Intervention dimensions:	Length (m): 1.5	Width (m): 1.36	Diameter (m): —
Feature dimensions:	Length (m): —	Width (m): —	Diameter (m): 2.14
Thick/depth (m): 0.72			
Thick/depth (m): 0.72+			
Soil colour: M10/DARK GREY BROWN			
Textural class: SANDY SILT			
Coarse components: RARE ROUNDED STONES 10cm+. COMMON ROUNDED + SUBROUNDED STONES (2cm SORTED IN ALIGNMENT WITH LINE OF FILL WITH LINE OF FILL.			
Archaeological components: COMMON CHARCOAL.		Object nos:	
Additional description: VERY COMMON CHARCOAL FLECKS SMALL GRAVELLY STONES APPEAR TO BE IN SAME SWAMPING DIRECTION AS THE FILL. SOME LIGHT ROOTING AT TOP 0.1M FROM SUBSOIL MODERATE COMPACTION.			Samples: <div style="border: 1px solid black; padding: 2px; text-align: center;">A</div> <div style="border: 1px solid black; padding: 2px; text-align: center;">94</div> <div style="border: 1px solid black; padding: 2px; text-align: center;">V</div> <div style="border: 1px solid black; padding: 2px; text-align: center;">40 L</div>
Plans:	Sections:	Photographs: WAD 84	
1058	1057	100 - 400-404	
		BW #3. 2-3	
Interpretative category: <del>SECONDARY FILL</del> DELIBERATE BACKFILL			
Interpretation (including relationship to other features): BACKFILL OF PIT. BOTTOM NOT REACHED.			

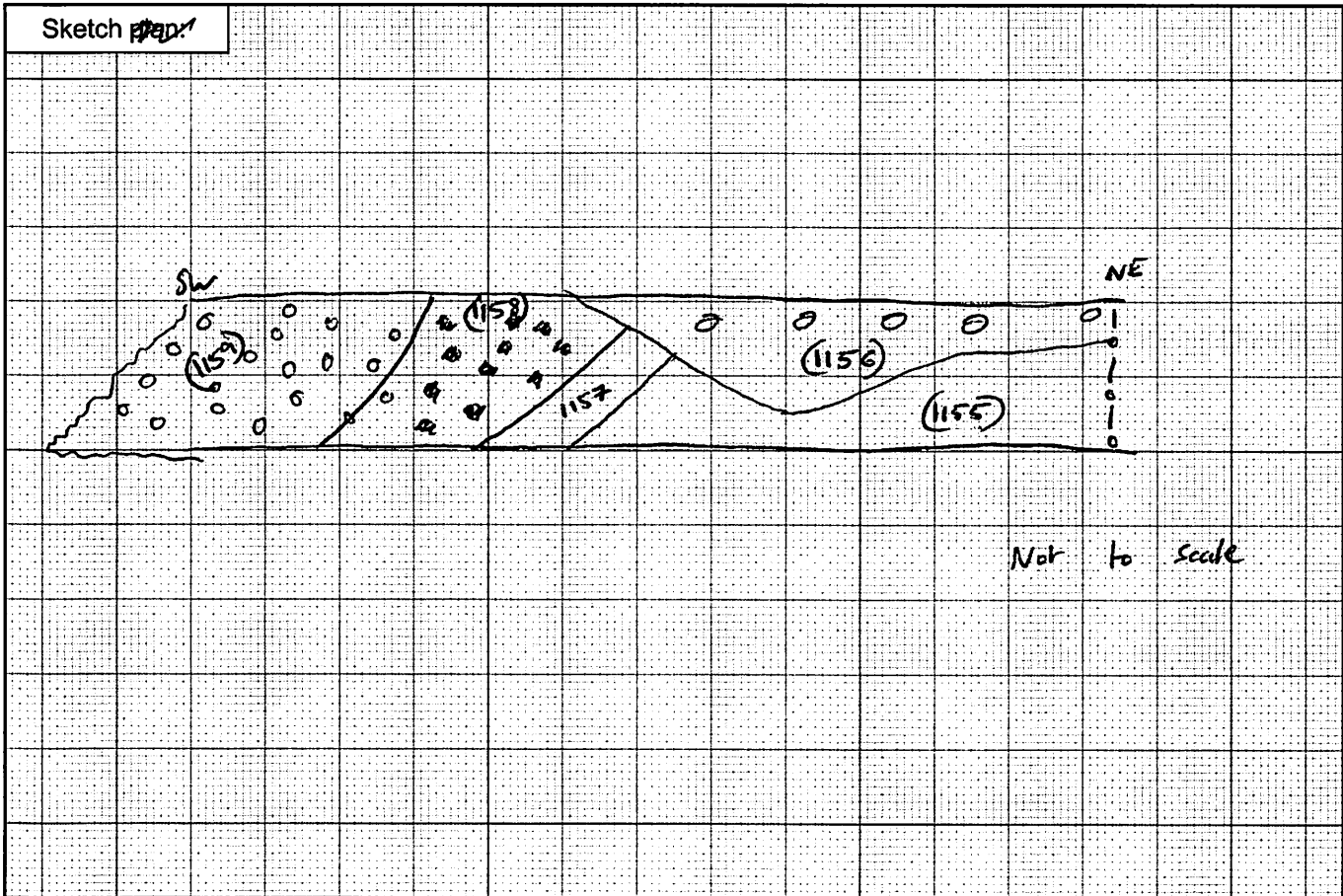
Recorded by: AD Date: 22.11.19

Checked by: Date:

Site Code: 205731		Site Name: Doveridge	
Site sub-division: Area 1		Cut <input type="checkbox"/> Layer <input checked="" type="checkbox"/> Fill <input type="checkbox"/> (tick)	Context number: (1155)
Stratigraphically below: (1157)		<b>Stratigraphic relationships</b> <div style="display: flex; justify-content: space-around; align-items: center;"> <div style="border: 1px solid black; width: 40px; height: 40px; margin: 5px;"></div> <div style="border: 1px solid black; padding: 5px; margin: 5px;">(1157)</div> <div style="border: 1px solid black; width: 40px; height: 40px; margin: 5px;"></div> </div> This context = <span style="border: 1px solid black; padding: 2px 10px;">(1155)</span>  <div style="display: flex; justify-content: space-around; align-items: center;"> <div style="border: 1px solid black; width: 40px; height: 40px; margin: 5px;"></div> <div style="border: 1px solid black; width: 40px; height: 40px; margin: 5px;"></div> <div style="border: 1px solid black; width: 40px; height: 40px; margin: 5px;"></div> </div>	
Stratigraphically above:			
Cut by: —			
Fill of: —			
Filled with: —			
Cuts: —			
Component of: Area 1166			
Same as: —			
Orientation: —			
Shape in plan: N/A		Side shape: N/A	
Base shape: N/A		Side slope: N/A	
Type of intervention: machine cut			
Intervention dimensions:	Length (m): 4.70	Width (m): —	Diameter (m): —
Feature dimensions:	Length (m):	Width (m):	Diameter (m):
			Thickness/depth (m): 0.29
			<del>Thickness/depth (m): 0.11</del>
Soil colour: light grey/orange			
Textural class: Sandy silt			
Coarse components: common small rounded stones			
Archaeological components: none		Object nos:	
Additional description: Deposit of barrow fill. First layer put down with the others on top.			Samples:
			Series 88
			^ 84 v
			^ 87 v
Plans:	Sections:	Photographs: WA D84	
GPS	1055	392-397	
Interpretative category: Deposit layer			
Interpretation (including relationship to other features): layer of the barrow. v. similar to natural, poss redeposited nat.			

Recorded by: SP Date: 22/11/18

Checked by: Date:



Additional discussion/interpretation:

Site Code: 205731		Site Name: Doveridge			
Site sub-division: Area 1		Cut <input type="checkbox"/> Layer <input checked="" type="checkbox"/> Fill <input type="checkbox"/> (tick)		Context number: (1156)	
Stratigraphically below:			Stratigraphic relationships		
Stratigraphically above: (1158)			<div style="display: flex; justify-content: space-around;"> <div style="border: 1px solid black; width: 40px; height: 20px;"></div> <div style="border: 1px solid black; width: 40px; height: 20px;"></div> <div style="border: 1px solid black; width: 40px; height: 20px;"></div> </div>		
Cut by: —			This context = (1156)		
Fill of: —					
Filled with: —					
Cuts: —					
Component of: <i>to 1166</i>					
Same as: —			<div style="display: flex; justify-content: space-around;"> <div style="border: 1px solid black; width: 40px; height: 20px;"></div> <div style="border: 1px solid black; width: 40px; height: 20px; text-align: center;">(1158)</div> <div style="border: 1px solid black; width: 40px; height: 20px;"></div> </div>		
Orientation: —					
Shape in plan: —			Side shape: —		
Base shape: —			Side slope: —		
Type of intervention: <i>machine cut</i>					
Intervention dimensions:	Length (m): 4.70	Width (m): —	Diameter (m): —	Thickness/depth (m): 0.29	
Feature dimensions:	Length (m):	Width (m):	Diameter (m):	Thickness/depth (m): 0.19	
Soil colour: <i>Dark brown</i>					
Textural class: <i>silt</i>					
Coarse components: <i>&amp; uncommon small rounded stones</i>					
Archaeological components: <i>none</i>				Object nos: <i>/</i>	
Additional description:				Samples:	
				<i>Series 88</i>	
Plans:	Sections:		Photographs: <i>WA DS4</i>		
<i>—</i>	<i>1055</i>		<i>100: 392-397</i>		
Interpretative category: <i>Deposit layer</i>					
Interpretation (including relationship to other features): <i>layer of the barrow</i>					

Recorded by: <i>SP</i>	Date: <i>22/11/19</i>
------------------------	-----------------------

Checked by:	Date:
-------------	-------

Site Code: 205731		Site Name: Dovenidge	
Site sub-division: Area 1		Cut <input type="checkbox"/>	Layer <input checked="" type="checkbox"/>
		Fill <input type="checkbox"/> (tick)	Context number: (1157)
Stratigraphically below: (1158)		<b>Stratigraphic relationships</b> <div style="display: flex; justify-content: space-around; align-items: center;"> <div style="border: 1px solid black; width: 40px; height: 20px;"></div> <div style="border: 1px solid black; padding: 2px;">(1158)</div> <div style="border: 1px solid black; width: 40px; height: 20px;"></div> </div> This context = <span style="border: 1px solid black; padding: 2px;">(1157)</span>  <div style="display: flex; justify-content: space-around; align-items: center;"> <div style="border: 1px solid black; width: 40px; height: 20px;"></div> <div style="border: 1px solid black; padding: 2px;">(1155)</div> <div style="border: 1px solid black; width: 40px; height: 20px;"></div> </div>	
Stratigraphically above: (1155)			
Cut by: —			
Fill of: —			
Filled with: —			
Cuts: —			
Component of: <i>see 1166</i>			
Same as: —			
Orientation: —			
Shape in plan: —		Side shape: —	
Base shape: —		Side slope: —	
Type of intervention: <i>machine cut</i>			
Intervention dimensions:	Length (m): 4.70	Width (m): —	Diameter (m): —
			Thick/depth (m): 0.29
Feature dimensions:	Length (m):	Width (m):	Diameter (m):
			Thick/depth (m): 0.13
Soil colour: <i>light grey</i>			
Textural class: <i>sand</i>			
Coarse components: <i>rare tiny stones</i>			
Archaeological components: <i>none</i>			Object nos: <i>/</i>
Additional description:			Samples:
			<i>Series 88</i>
			<i>91</i>
			<i>87</i>
Plans: —	Sections: 1055	Photographs: WA D34	
		100: 392-392	
Interpretative category: <i>Layer</i>			
Interpretation (including relationship to other features): <i>Layer of borrow material</i>			

Recorded by: *SP* Date: *22/11/18*

Checked by: \_\_\_\_\_ Date: \_\_\_\_\_

Site Code: 205731		Site Name: Doveridge		
Site sub-division: Area 1		Cut <input type="checkbox"/>	Layer <input checked="" type="checkbox"/>	Fill <input type="checkbox"/> (tick)
Stratigraphically below: (1159) (1156)				<b>Stratigraphic relationships</b> <pre> graph TD     1159[1159] --- 1158[1158]     1156[1156] --- 1158     1158 --- 1157[1157]             </pre> <p>This context = (1158)</p>
Stratigraphically above: (1157)				
Cut by: —				
Fill of: —				
Filled with: —				
Cuts: —				
Component of: <del>to</del> 1166				
Same as: —				
Orientation: —				
Shape in plan: —			Side shape: —	
Base shape: —			Side slope: —	
Type of intervention: machine cut				
Intervention dimensions:	Length (m): 4.70	Width (m): —	Diameter (m): —	Thick/depth (m): 0.29
Feature dimensions:	Length (m):	Width (m):	Diameter (m):	Thick/depth (m): 0.21
Soil colour: mid grey brown				
Textural class: Sandy silt				
Coarse components: common small rounded stones				
Archaeological components: none			Object nos: /	
Additional description:				Samples:
				Series 88
				92
				.
Plans: —	Sections: 1055		Photographs: WA D24	
			100: 392-397	
Interpretative category: Layer				
Interpretation (including relationship to other features): Layer of barrow material				

Recorded by: *SP* Date: 22/11/18

Checked by: \_\_\_\_\_ Date: \_\_\_\_\_

Site Code: 205731		Site Name: Doveridge	
Site sub-division: Area 1		Cut <input type="checkbox"/> Layer <input checked="" type="checkbox"/> Fill <input type="checkbox"/> (tick)	
Stratigraphically below: (1159)		Context number: (1159)	
Stratigraphically above: (1158)		Stratigraphic relationships	
Cut by: —		<input type="checkbox"/> <input type="checkbox"/> <input type="checkbox"/>	
Fill of: —		This context = (1159)	
Filled with: —		<input type="checkbox"/> (1158) <input type="checkbox"/>	
Cuts: —			
Component of: — 1146			
Same as: —			
Orientation: —			
Shape in plan: —		Side shape: —	
Base shape: —		Side slope: —	
Type of intervention: machine cut			
Intervention dimensions:	Length (m): 4.70	Width (m): —	Diameter (m): —
Feature dimensions:	Length (m):	Width (m):	Diameter (m):
			Thickness (m): 0.29
			Thickness (m): 0.19
Soil colour: mid brown			
Textural class: silt			
Coarse components: abundant small rounded stones			
Archaeological components: none		Object nos: /	
Additional description:			Samples:
			Series 88
			93
Plans:	Sections:	Photographs: WA D84	
GPS	1055	100:392-397	
Interpretative category: Layer			
Interpretation (including relationship to other features): Layer of barrow material			

Recorded by: *SP* Date: 22/11/18

Checked by: Date:

Site Code: 205731		Site Name: DOVERIDGE MIT.	
Site sub-division: AREA 1		Cut <input checked="" type="checkbox"/> Layer <input type="checkbox"/> Fill <input type="checkbox"/> (tick)	Context number: [1160]
Stratigraphically below: 1161		<b>Stratigraphic relationships</b> <div style="display: flex; justify-content: space-around; align-items: center;"> <div style="border: 1px solid black; width: 40px; height: 20px; margin-right: 5px;"></div> <div style="border: 1px solid black; padding: 2px;">1161</div> <div style="border: 1px solid black; width: 40px; height: 20px; margin-left: 5px;"></div> </div> This context = <div style="border: 1px solid black; padding: 2px; display: inline-block;">1160</div> <div style="display: flex; justify-content: space-around; align-items: center;"> <div style="border: 1px solid black; width: 40px; height: 20px; margin-right: 5px;"></div> <div style="border: 1px solid black; padding: 2px;">1002</div> <div style="border: 1px solid black; width: 40px; height: 20px; margin-left: 5px;"></div> </div>	
Stratigraphically above: 1002			
Cut by: _____			
Fill of: _____			
Filled with: 1161			
Cuts: NAT.			
Component of: _____			
Same as: _____			
Orientation: NA			
Shape in plan: DISCRETE SUBCIRCULAR		Side shape: CONCAVE	
Base shape: CONCAVE / FLAT		Side slope: MODERATE	
Type of intervention: 1/2 SECTION			
Intervention dimensions:	Length (m): _____	Width (m): _____	Diameter (m): 0.64
Feature dimensions:	Length (m): _____	Width (m): _____	Diameter (m): 0.64
Thick/depth (m): 0.14			
Soil colour:			
Textural class:			
Coarse components:			
Archaeological components:		Object nos:	
Additional description: REGULAR AND SYMMETRICAL CUT. VERY STONEY AT THE NATURAL INTERFACE BUT CLEARLY CUT.			Samples:  <div style="text-align: center;">             ^              95              v              (1161) 40L           </div>
Plans:	Sections:	Photographs: WAD 84	
1059 B	1059 A	100-0416-0419 .	
		BTW #3 4	
Interpretative category: <del>PIT</del> POSSIBLE PIT			
Interpretation (including relationship to other features): SMALL SHALLOW PIT? POSSIBLY GEOLOGICAL OR SHRUB BOWL. REVEALED AFTER REMOVING (1106) LAYER.			

Recorded by: AD Date: 22.11.18

Checked by: Date:

Site Code: 205731	Site Name: DOVERIDGE
-------------------	----------------------

Site sub-division: Area 1	Cut <input type="checkbox"/>	Layer <input type="checkbox"/>	Fill <input checked="" type="checkbox"/> (tick)	Context number: 1161
---------------------------	------------------------------	--------------------------------	---	----------------------

Stratigraphically below: 1106	<b>Stratigraphic relationships</b>  <div style="display: flex; justify-content: space-around; border: 1px solid black; padding: 5px;"> <div style="border: 1px solid black; width: 40px; height: 20px;"></div> <div style="border: 1px solid black; width: 40px; height: 20px; text-align: center;">1106</div> <div style="border: 1px solid black; width: 40px; height: 20px;"></div> </div> This context = <span style="border: 1px solid black; padding: 2px 10px;">1161</span>  <div style="display: flex; justify-content: space-around; border: 1px solid black; padding: 5px;"> <div style="border: 1px solid black; width: 40px; height: 20px;"></div> <div style="border: 1px solid black; width: 40px; height: 20px; text-align: center;">1160</div> <div style="border: 1px solid black; width: 40px; height: 20px;"></div> </div>
Stratigraphically above: 1160	
Cut by: _____	
Fill of: 1160	
Filled with: _____	
Cuts: _____	
Component of: _____	
Same as: _____	
Orientation: NA	

Shape in plan: DISCRETE SUBCIRCULAR	Side shape: CONCAVE
-------------------------------------	---------------------

Base shape: CONCAVE   FLAT	Side slope: MODERATE
----------------------------	----------------------

Type of intervention: 1/2 SECTION

Intervention dimensions:	Length (m): _____	Width (m): _____	Diameter (m): 0.64	Thick/depth (m): 0.14
Feature dimensions:	Length (m): _____	Width (m): _____	Diameter (m): 0.64	Thick/depth (m): 0.14

Soil colour: MID DRABNEY BROWN

Textural class: SANDY SILT

Coarse components:  
~~COMMON~~ UNCOMMON SUBR + R STONES UNSORTED

Archaeological components: _____	Object nos:
----------------------------------	-------------

Additional description: MODERATE-FRIABLE COMPACTION. LIGHT ROOTING	Samples:  <div style="text-align: center;">                     ^                      95                      v                      40L                 </div>
--	--

Plans: 1059 B	Sections: 1059A	Photographs: WAD 84 100-0416-0419 BTW #3 4
---------------	-----------------	--

Interpretative category: ~~PITS~~ SECONDARY FILL

Interpretation (including relationship to other features):  
 SECONDARY FILL OF PIT OR POSSIBLE SHRUB BOWL.

Recorded by: AD Date: 22.11.18

Checked by: Date:

<b>Site Code:</b> 205731		<b>Site Name:</b> Douridge	
<b>Site sub-division:</b> 1	Cut <input type="checkbox"/> Layer <input type="checkbox"/> Fill <input checked="" type="checkbox"/> (tick)	<b>Context number:</b> (1162)	
Stratigraphically below: (1001)		<b>Stratigraphic relationships</b> <div style="display: flex; justify-content: space-around; align-items: center;"> <div style="border: 1px solid black; width: 40px; height: 20px;"></div> <div style="border: 1px solid black; padding: 2px;">(1001)</div> <div style="border: 1px solid black; width: 40px; height: 20px;"></div> </div> This context = <span style="border: 1px solid black; padding: 2px;">(1162)</span>  <div style="display: flex; justify-content: space-around; align-items: center;"> <div style="border: 1px solid black; width: 40px; height: 20px;"></div> <div style="border: 1px solid black; padding: 2px;">[1140]</div> <div style="border: 1px solid black; width: 40px; height: 20px;"></div> </div>	
Stratigraphically above: [1140]			
Cut by:			
Fill of: [1140]			
Filled with:			
Cuts:			
Component of:			
Same as:			
Orientation:			
Shape in plan:		Side shape:	
Base shape:		Side slope:	
<b>Type of intervention:</b>			
<b>Intervention dimensions:</b>	Length (m): 1.5	Width (m): 1.00	Diameter (m):
<b>Feature dimensions:</b>	Length (m): 6.00	Width (m): 5.00	Diameter (m):
Thick/depth (m): 0.16			
Thick/depth (m): 0.16			
<b>Soil colour:</b> MID GREY + BROWN			
<b>Textural class:</b> SANDY SILT			
<b>Coarse components:</b> common rounded small stones			
<b>Archaeological components:</b> NONE			<b>Object nos:</b>
<b>Additional description:</b>			<b>Samples:</b>
<b>Plans:</b>		<b>Sections:</b>	
1051 B		1051 A	
<b>Photographs:</b> WA084			
100-368-377			
<b>Interpretative category:</b> Secondary fill			
<b>Interpretation (including relationship to other features):</b>			

<b>Recorded by:</b> JEB	<b>Date:</b> 28.11.15
-------------------------	-----------------------

<b>Checked by:</b>	<b>Date:</b>
--------------------	--------------

Site Code: 205731	Site Name: DOVERIDGE MITIGATION
-------------------	---------------------------------

Site sub-division: T1	Group no: 1163
-----------------------	----------------

<input checked="" type="checkbox"/> Feature group	<input type="checkbox"/> Deposit group	<input type="checkbox"/> Interpretative group
---	--	---

Length (m): 6.6m	<b>Stratigraphic relationships</b>  <div style="display: flex; justify-content: space-around; margin: 5px 0;"> <div style="border: 1px solid black; width: 40px; height: 20px;"></div> <div style="border: 1px solid black; width: 40px; height: 20px;"></div> <div style="border: 1px solid black; width: 40px; height: 20px;"></div> <div style="border: 1px solid black; width: 40px; height: 20px;"></div> </div> <p style="margin: 5px 0;">This context = <span style="border: 1px solid black; padding: 2px 10px;">1163</span>      SEE MATRIX 2</p> <div style="display: flex; justify-content: space-around; margin: 5px 0;"> <div style="border: 1px solid black; width: 40px; height: 20px;"></div> <div style="border: 1px solid black; width: 40px; height: 20px;"></div> <div style="border: 1px solid black; width: 40px; height: 20px;"></div> <div style="border: 1px solid black; width: 40px; height: 20px;"></div> </div>
Width (m): MAX 2.3m	
Thickness/depth (m):	
0.50m	

Group: <input checked="" type="checkbox"/> Feature group <input type="checkbox"/> Structure group	<input type="checkbox"/> Deposit group
--	--

<b>Constituent cut/structural element numbers</b> 1003                      1052 1020                      1066 1034                      1093 1040                      1095 1042 1047	<b>Constituent deposit/layer numbers</b>     
---	--

Interpretative group: OUTER RING DITCH

Constituent groups:

Plans: GPS	Sections: 1002A 1002B 1011A 1013 1015 1019 1024 A+B 1036	Photographs: <sup>110084</sup> 1002, 05, 27-31, 49-54, 71-75, 82-84 245-247, 2097-101, 146-158, 224-231 244, 246, 247
------------	---	--

Environmental samples:

Objects:

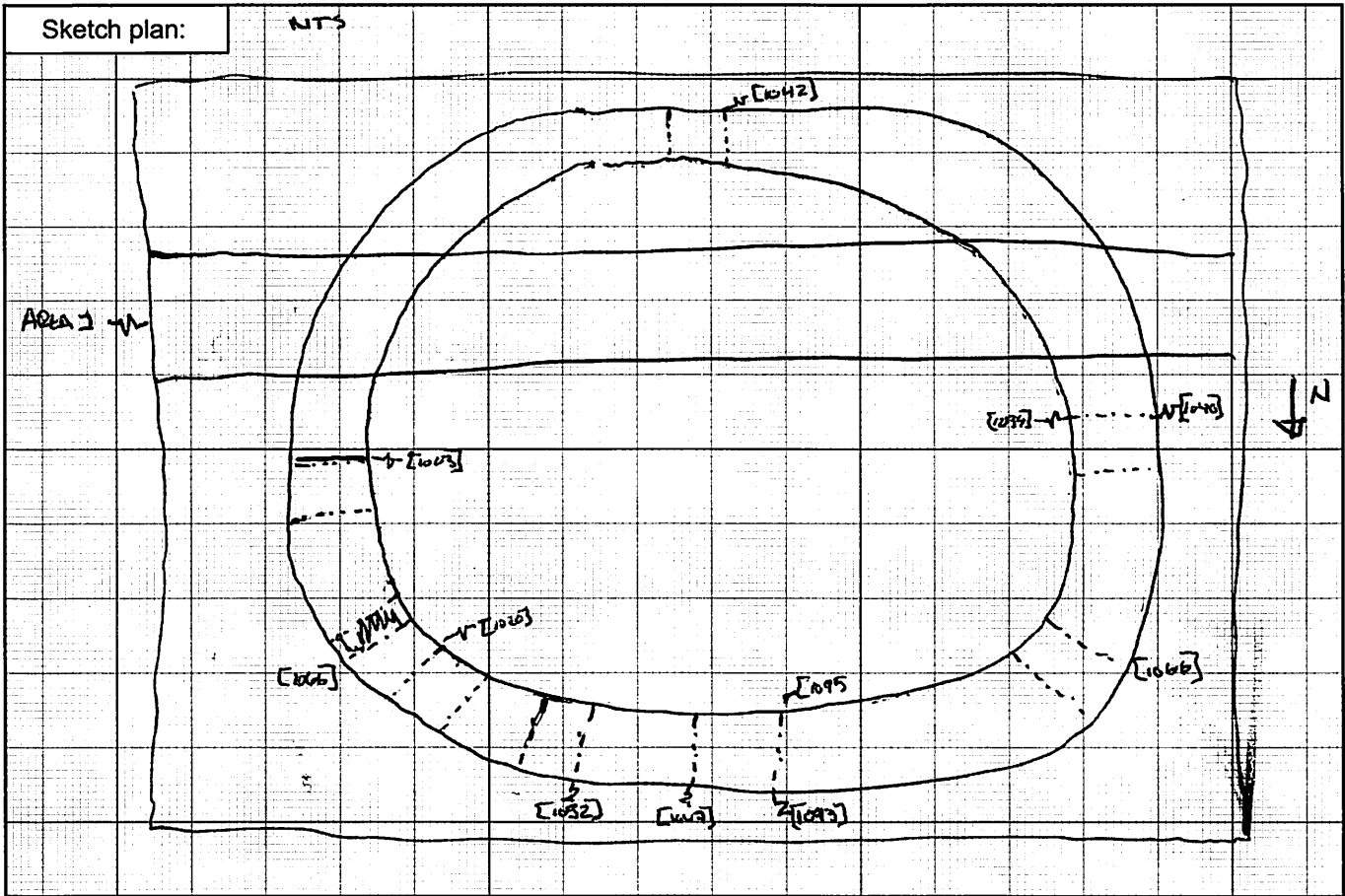
Interpretative category: RING DITCH

Interpretation: OUTER RING DITCH of BARROW

Recorded by: SRB      Date: 19.12.18

Checked by:      Date:

Continued on reverse



Additional discussion/interpretation:

Site Code: 205731	Site Name: DOVERIDGE MITIGATION
-------------------	---------------------------------

Site sub-division: T1	Group no: 1164
-----------------------	----------------

<input type="checkbox"/> Feature group	<input type="checkbox"/> Deposit group	<input type="checkbox"/> Interpretative group
--	--	---

Length (m):	<p style="text-align: center;"><b>Stratigraphic relationships</b></p> <div style="display: flex; justify-content: space-around;"> <div style="border: 1px solid black; width: 40px; height: 20px;"></div> <div style="border: 1px solid black; width: 40px; height: 20px;"></div> <div style="border: 1px solid black; width: 40px; height: 20px;"></div> <div style="border: 1px solid black; width: 40px; height: 20px;"></div> </div> <p style="text-align: center;">This context = <span style="border: 1px solid black; padding: 2px 10px;">1164</span></p> <div style="display: flex; justify-content: space-around;"> <div style="border: 1px solid black; width: 40px; height: 20px;"></div> <div style="border: 1px solid black; width: 40px; height: 20px;"></div> <div style="border: 1px solid black; width: 40px; height: 20px;"></div> <div style="border: 1px solid black; width: 40px; height: 20px;"></div> </div>
Width (m):	
Thickness/depth (m):	

Group: <input checked="" type="checkbox"/> Feature group <input type="checkbox"/> Structure group	<input type="checkbox"/> Deposit group
--	--

Constituent cut/structural element numbers  1030 1072 1083 1089 1099	Constituent deposit/layer numbers
--	-----------------------------------

Interpretative group: INNER RING DITCH

Constituent groups:

Plans: GPS	Sections: 1009A 1028A 1032A 1034A-B 1037A-B	Photographs: WA084 100-41-43, 236-239, 254-256, 265-268, 270-273, 277-284
------------	--	---

Environmental samples:

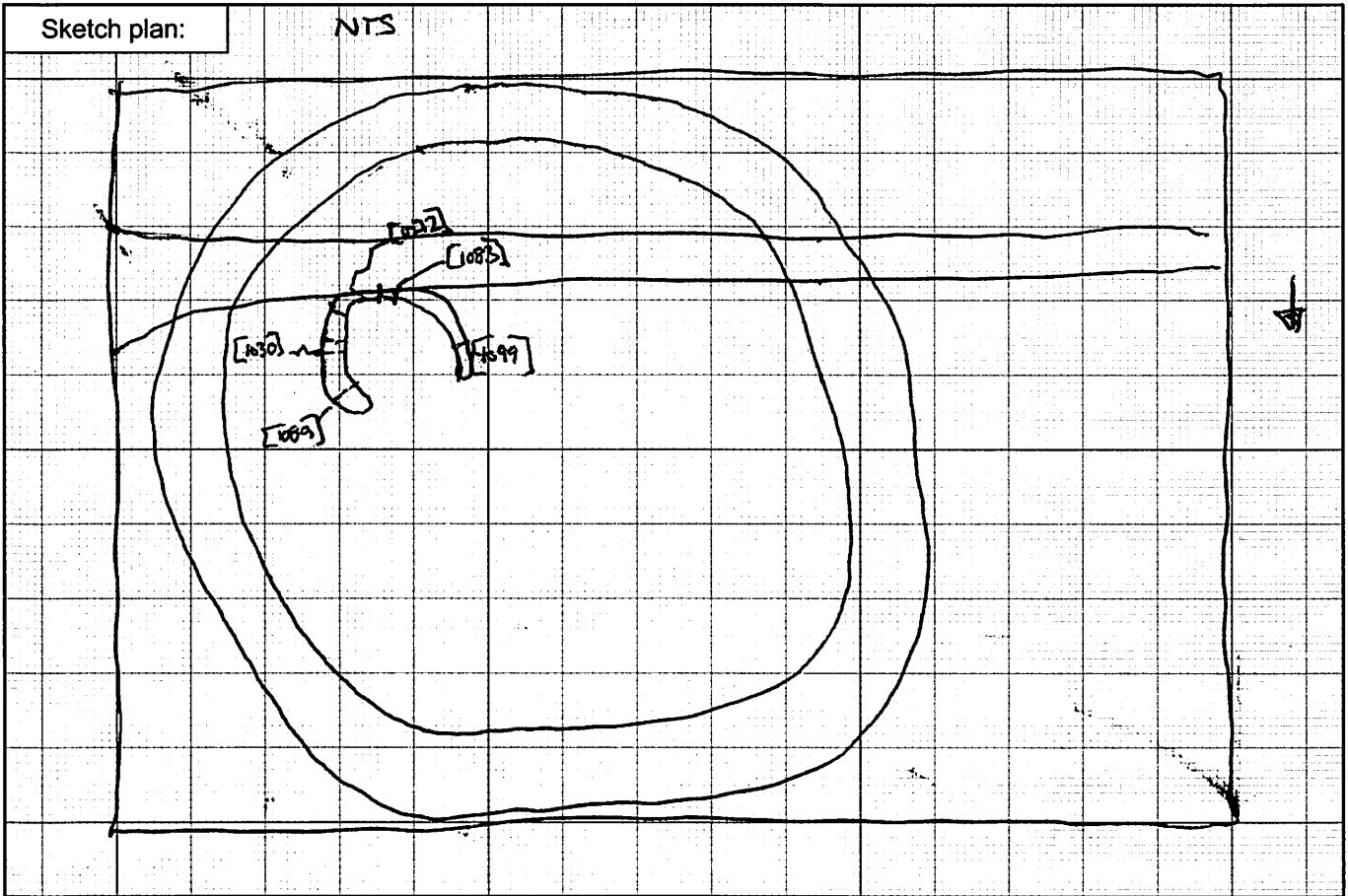
Objects:

Interpretative category: RING DITCH

Interpretation: INNER RING DITCH  
LATER PHASE OF MOUND

Recorded by: SBG Date: 19.12.18

Checked by: Date:



Additional discussion/interpretation:

Site Code: 205731	Site Name: Dover 106+ Mitigation
-------------------	----------------------------------

Site sub-division: T1	Group no: 1165
-----------------------	----------------

<input checked="" type="checkbox"/> Feature group	<input type="checkbox"/> Deposit group	<input type="checkbox"/> Interpretative group
---	--	---

Length (m):	<b>Stratigraphic relationships</b>  <div style="display: flex; justify-content: space-around;"> <div style="border: 1px solid black; width: 40px; height: 20px;"></div> <div style="border: 1px solid black; width: 40px; height: 20px;"></div> <div style="border: 1px solid black; width: 40px; height: 20px;"></div> <div style="border: 1px solid black; width: 40px; height: 20px;"></div> </div> This context = <span style="border: 1px solid black; padding: 2px;">1165</span>  <div style="display: flex; justify-content: space-around;"> <div style="border: 1px solid black; width: 40px; height: 20px;"></div> <div style="border: 1px solid black; width: 40px; height: 20px;"></div> <div style="border: 1px solid black; width: 40px; height: 20px;"></div> <div style="border: 1px solid black; width: 40px; height: 20px;"></div> </div>
Width (m):	
Thickness/depth (m):	

Group: <input checked="" type="checkbox"/> Feature group <input type="checkbox"/> Structure group	<input type="checkbox"/> Deposit group
--	--

Constituent cut/structural element numbers  1062 1064 1070 1087 1103	Constituent deposit/layer numbers
--	-----------------------------------

Interpretative group:

Constituent groups:

Plans:	Sections:	Photographs: WA084
	1023 ABC 1027 A 1033 A 1038 A	100_171/77, 178, 179, 180-178 233-236, 261-264, 285-288

Environmental samples:

Objects:

Interpretative category: Trenches lines within Barron

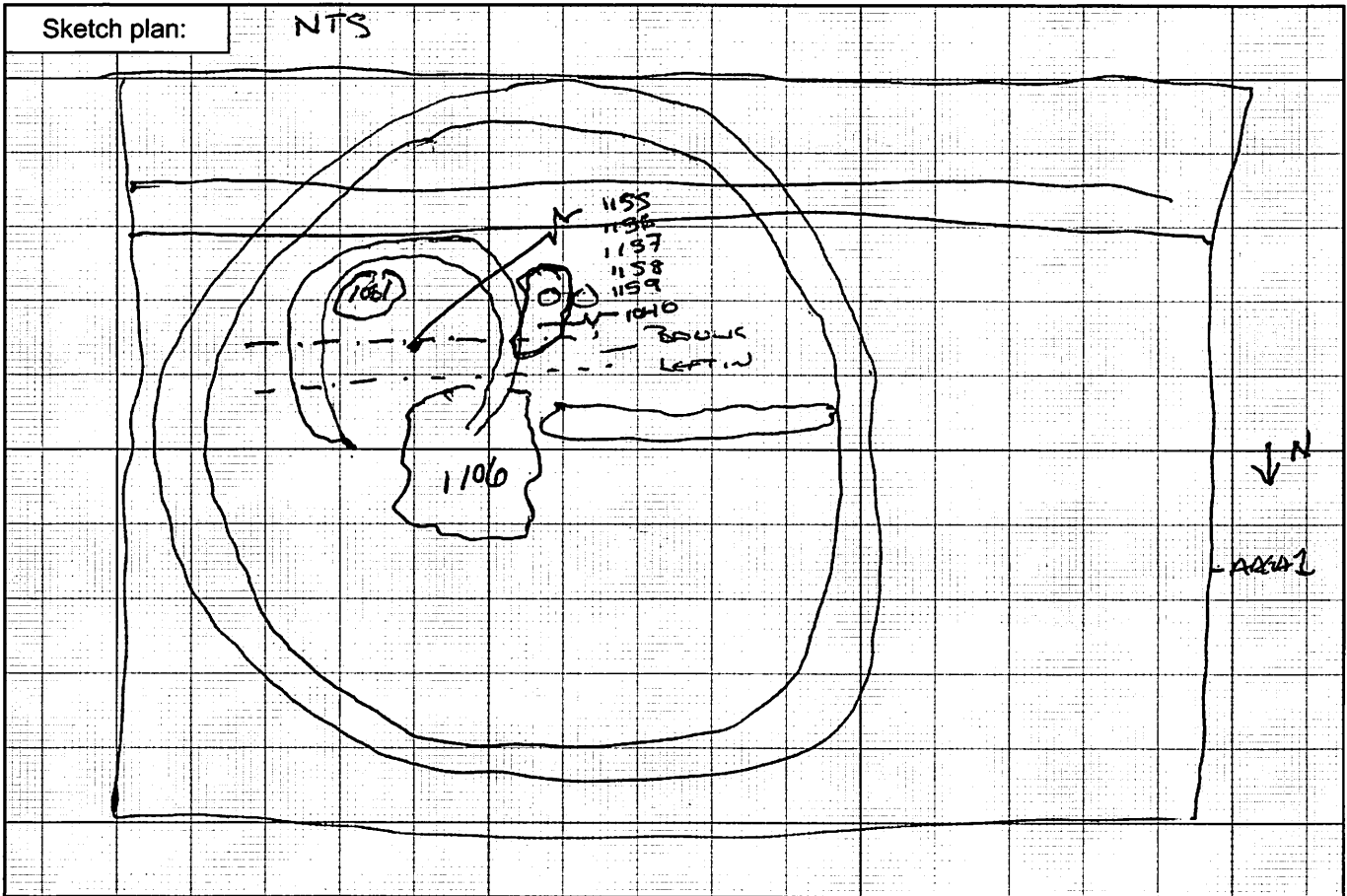
Interpretation:

Recorded by: SRB	Date: 19.12.18	Checked by:	Date:
------------------	----------------	-------------	-------

Site Code: 205731		Site Name: DAVE RIGGE MITIGATION	
Site sub-division: T1		Group no: 1166	
<input type="checkbox"/> Feature group		<input checked="" type="checkbox"/> Deposit group	
<input type="checkbox"/> Interpretative group			
Length (m): <i>2.5m</i>	Stratigraphic relationships <div style="display: flex; justify-content: space-around; margin: 5px 0;"> <div style="border: 1px solid black; width: 40px; height: 20px;"></div> <div style="border: 1px solid black; width: 40px; height: 20px;"></div> <div style="border: 1px solid black; width: 40px; height: 20px;"></div> <div style="border: 1px solid black; width: 40px; height: 20px;"></div> </div> <p style="margin: 5px 0;">This context = <span style="border: 1px solid black; padding: 2px 10px;">1166</span> SEE MATRIX 1</p> <div style="display: flex; justify-content: space-around; margin: 5px 0;"> <div style="border: 1px solid black; width: 40px; height: 20px;"></div> <div style="border: 1px solid black; width: 40px; height: 20px;"></div> <div style="border: 1px solid black; width: 40px; height: 20px;"></div> <div style="border: 1px solid black; width: 40px; height: 20px;"></div> </div>		
DIA Ø 15m			
Width (m):			
Thickness/depth (m):			
Group: <input type="checkbox"/> Feature group <input type="checkbox"/> Structure group		<input checked="" type="checkbox"/> Deposit group	
Constituent cut/structural element numbers		Constituent deposit/layer numbers	
		1046                      1158 1061                      1159 1106 1155 1156 1157	
Interpretative group: BARROW MOUND			
Constituent groups:			
Plans:	Sections:	Photographs: WA084	
GDS	107A    1055	100-85-89, 392-397	
Environmental samples: <i>88 89 87 90 91 87 93</i>			
Objects:			
Interpretative category: BARROW MOUND			
Interpretation: TRUNCATED REMAINS OF BARROW MOUND			

Recorded by: SRB	Date: 19.12.18	Checked by:	Date:
------------------	----------------	-------------	-------

Continued on reverse



Additional discussion/interpretation:

Site Code: 205731 Site Name: Dabridge

Site sub-division: Area 1 Cut  Layer  Fill  (tick) Context number: 1167

Stratigraphically below:	Stratigraphic relationships  <input type="checkbox"/> <input type="checkbox"/> <input type="checkbox"/>  This context = <input type="checkbox"/>  <input type="checkbox"/> <input type="checkbox"/> <input type="checkbox"/>
Stratigraphically above:	
Cut by:	
Fill of: 1050	
Filled with:	
Cuts:	
Component of:	
Same as:	
Orientation:	

Shape in plan: Side shape:  
Base shape: Side slope:

Type of intervention: 100% lab excavated

Intervention dimensions:	Length (m):	Width (m):	Diameter (m):	Thick/depth (m):
Feature dimensions:	Length (m):	Width (m):	Diameter (m): <sup>max</sup> 0.19	Thick/depth (m): c. 26 max

Soil colour: mid greyish brown (internal)

Textural class: silt

Coarse components: occ. small rounded pebbles

Archaeological components: cremated bone, ceramic  
Jesse, charcoal / fuel ash. Object nos: 1001

Additional description: As revealed; complete inverted vessel, crack near half of base where joins body but intact; small hole - 10mm diam - recent & obv. made @ pt. shippy / etc. Vessel bot off - kival as is more of underlying fill one side than other, min 26cm max 30cm. Vessel CT scanned - shows a void in the inverted base of ~ 80mm depth (see level & CT of funeral details for fill). As the vessel was not to be placed upright again to facilitate emptying, the void was filled, as

Samples:
120: whole - seal
11 spits +
cleaning (10)

Plans: Hubona 1 + sketches	Sections: CT scan images	Photographs: Hubona Strat 1 544-647
----------------------------	-----------------------------	--

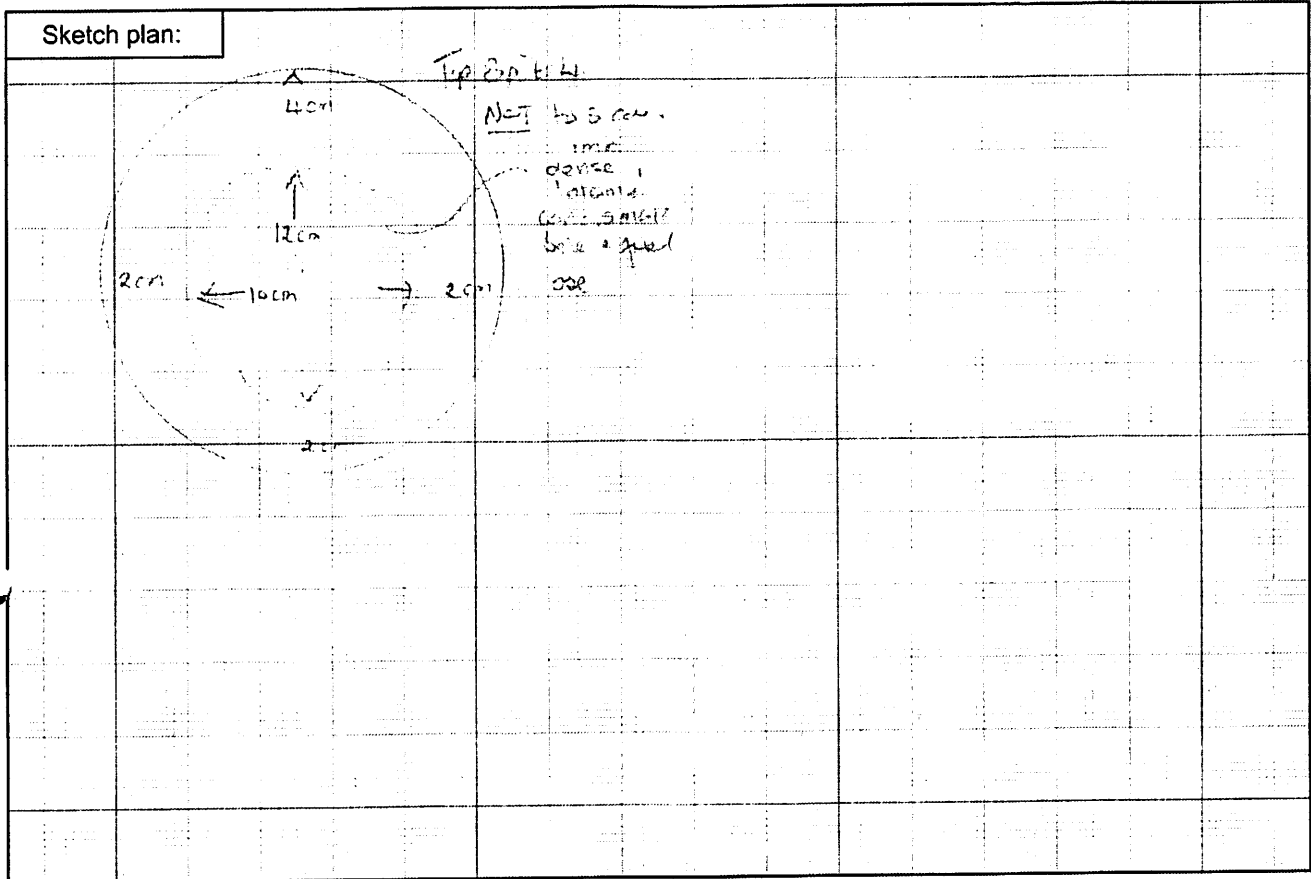
Interpretative category: fill

Interpretation (including relationship to other features): Undisturbed remains used burial made in an inverted vessel: Bone probably originally bagged (same?; ? all; ? 2 bags!) together with other pyre debris raked-off upper levels of pyre, resulting in presence of fine charcoal & some fine 'dust' (cremated) bone & fine soil / ash matter

Recorded by: Date: 20/3.15  
Checked by: Date: 27.3.15

deposit

SEE END



Additional discussion/interpretation:

for as possible, with small silica gel 'balls' via the small hole going to base.

Vessel not upright in box (depth probably to 40); rim diameter 19cm, ht vessel 28-29cm (in box!)

max  
 ^ 30cm depth grave? full below rim level, inc. of flecks just col & charcoal, v. fine flecks (<2mm) of dense base. This layer, to rim level where we removed as spits  
 ^ Fragments @ base of the 30cm indicates this was the base of the grave.

As get closer to vessel rim, ch. flecks change to fully visible lumps. 2-4cm size; dense base still v. fine & small jgs. Occ. small stones (gen. vesicled)

Spit 1: level to rim. Soil matrix still quite compact, starting to loosen against one edge where dense base begins to show (Q B); full ash inc. visible (2-3cm) charcoal frags <sup>still</sup> ~~still~~ evident & fragment. Rel. small vesicled stones

This layer of unexcavated depth as taken to top of dense base fill, as some vesicled areas start to show - few jgs charcoal in spit 1 but 'floating' in soil matrix, top of spit 2 is basically that of dense base.

Spit 2: dense base layer, at d just below rim level in Q B around margins of vessel, 5-15mm below rim in Q A, 15-20mm below rim @ Q C

Site Code: 20573 Site Name: Dovenige

Site sub-division: Continuation of record no: 1167

Continuation of field:  
SPIT 2

20-25mm from rim level Q.C. Depth @ margins in QA+B falls away 20-40mm in from rim w gentle slope down towards lower pt. in Q.C across whole width. (see plan) Will remove this spit base to 20mm below rim. unlikely Q.C will inc. any bone  
 a prob corresponds to level just above that of 'lower bog' seen in CT scan.  
 Immatre base occ.  $\frac{1}{2}$  -  $\frac{1}{4}$  in/1 in. < 100g by size  
 All taken to same 20mm (ish) level but is central slight convex 'dome' of brab. bone cannot lift.  
 Most hand-picked; 50mm prob. max  $\frac{1}{2}$  in. deep. Just I/O bone inc. skull, finger phal, vert + man  
 Surprisingly cont. fine firm soil matrix, no just soil, no stone but late post-gnts.

SPIT 3 (20-40mm)

what had looked like 'brab' bone - a central 'dome' of material @ this level, was actually a vertical oval 10-15mm deep layer of hard 'panning' comprising a fine soil matrix (?scaly) + dust-size bone?, stuck oval (ie what would have been used) the central area of bone (what was also seen above it) - might be base of bog in which the v. fine particle material collected? Lots of small bone frags below this area which is almost mid-way down the cold level + voids appearing along vessel margins @ this level - location coincides to CT (see annotated image)

SPIT 4 (40-60mm)  
Internal diam 18cm

Photo shows just below area of 'panning' (few frags from here in spit 3, most will be in here) - can still see dense central area s. 10-12cm diam, of dense, compressed small bones, w large fragments + voiding @ margins.  
 Colled vessel 70mm deep, so base this spit almost level to cellad.  
 Still a common soil matrix - can all this really have got

Continuation of field:

in via the small clack in the base max 2mm wide?

The compact dome cores not only dense small fraction here but fairly common small jg chert.

In QD, the prox fem + its unjoined epiphysis were still held together in anatomical position u? were the eye bosses holding the two elements together when they went in?

QC distal fem. ep. - complete & at side not nested central lump. Max  $m^2/3$  down  $1/2$  joined in dense central core.

SPIT 5 60-80/90

Comments = to label of collar; int. diam 16-18 cm (level)

Dense 'dome' in centre made of less through. It was v. compact, gave a lot of brck. bone & masses small 'dust' yellow vesicle to red brown silty loam soil matrix

should not be approaching the base of the '2nd bag' of material apparent in LT.

whole takes QA. Flecks chert. Throughout, some 5mm size. Distal fem. metapl. in QB

SPIT 6: 80/90-100

Below collar now; int. diam 17-18 cm; NB. some of prev. spit absorbed some bone you see (loose @ edges); bone mostly head jnt.; all ch. flecks in here.

QC; chert distal fem


QC B came off as a 'lump' - base of the 'compact' dome zone?

Loss compact @ this level but still full matrix as above

Mid-way between collar & shoulder; finally an even 18cm diameter. Even spread of bone across whole vessel. The 'dust' fraction + fine ash/ch. mostly in central 14cm diam area  $\rightarrow$  towards QB (see log)

QC Hum. epiph. QB prox fem. dist., neck & meta. Matrix ~~fast~~ becoming baser; less fine ash/chert but much dust. Base of this spit closer @ shoulder level

SPIT 7: 100-120



SPIT 8 120-140

18cm diameter: a loose enough to not hold to menstem!

Matrix now very loose, small material & ~~prev~~ prev less dust for fraction & more ashy soil, still some chert

Site Code: 205731 Site Name: Doveridge

Site sub-division: Continuation of record no: 1167

Continuation of field:

SPLIT 9:  
140-160


SPLIT 10:  
160-180

SPLIT 11:  
BASE @ 180-121 max  
QA 180-120  
QB 120-121  
QC 180-120  
QD 180-150

Objects just ash: looks to be some mm. bone stuff but some clay. subadult e.g. fused distal humerus  
 @ shoulder level, prob slightly above (y vessel in original involved position). Internal diameter 19cm  
 Bone stuff gen. laid flat + NOT breaking-up when moved  
 QC small ~~with~~ axis - adonted fused; 1st MET  
 Int diam. 17cm, prob 30mm below shoulder.  
 Cracks (vertical) clear in Q A/C side of vessel; seem to be a precipitative activity to inside of vessel on just above (handled collar) @ Q A/B interface - to INVESTIGATE?  
 Matrix very loose, mid brown fine stuff, common small chert, no stone @ this level. Frag. bone smaller - med size (inc. phalanges & teeth), not breaking on movement.  
 Flat laid gen. 'Dust' size bone frag NOT @ this level.  
 QC small 1st MET head etc.  
 Silica gel beads QD mid-level / just into this level;  
 QC jaw, v. few @ cre margin only.  
 QA " " " " " " QB even less!

Int. diam 15cm. QD min 1/2 row silica gel beads.  
 Compact level, large (lith) frags, prob oxidized, compact + grab.  
 This layer came out in compact 'lump' above silica gel beads ~ b/b QD @ QC. QA + QC esp. compact 'lump' @ solid 'base' + chert of impressions!

Int. depth 26cm on undamaged side, 25 on damaged side - base 'pushed-in' slightly & cracks vertical up body



WA4

exc damage  
small hole

Continued on reverse

© Wessex Archaeology 2015

Continuation of field:

Interpretation (cont)

Bone collected from 100gms via raking / sieving upper levels with bar, 10mm cal & oval matrix. Remains placed in a bag, pass. into bags, put into vessel ~~at~~ on above level. deposit that on - large fraction - put oval into matrix, pass. small bone also added. ~~Just~~ covered in some way before being interred in the grave. See CT scan of section view.

Authentic bone assess. of analysis before further process can be fully considered - 1/2 individuals. Certainly one immature individual in here

Site Code: 205731		Site Name: DOVERIDGE		
Site sub-division: A 2		Cut <input type="checkbox"/> Layer <input checked="" type="checkbox"/> Fill <input type="checkbox"/> (tick)		Context number: 2000
Stratigraphically below: /		<b>Stratigraphic relationships</b>  <div style="display: flex; justify-content: space-around;"> <div style="border: 1px solid black; width: 40px; height: 20px;"></div> <div style="border: 1px solid black; width: 40px; height: 20px;"></div> <div style="border: 1px solid black; width: 40px; height: 20px;"></div> </div> This context = <span style="border: 1px solid black; padding: 2px 10px;">2000</span>  <div style="display: flex; justify-content: space-around;"> <div style="border: 1px solid black; width: 40px; height: 20px;"></div> <div style="border: 1px solid black; padding: 2px 10px;">2001</div> <div style="border: 1px solid black; width: 40px; height: 20px;"></div> </div>		
Stratigraphically above: 2001				
Cut by:				
Fill of:				
Filled with:				
Cuts:				
Component of:				
Same as:				
Orientation:				
Shape in plan:				
Base shape:		Side slope:		
Type of intervention:				
Intervention dimensions:	Length (m):	Width (m):	Diameter (m):	Thick/depth (m):
Feature dimensions:	Length (m):	Width (m):	Diameter (m):	Thick/depth (m): 0.3
Soil colour: DARK BROWN				
Textural class: SANDY LOAM				
Coarse components: COMMON SUBR + R STONES.				
Archaeological components:			Object nos:	
Additional description: ABUNDANT HEAVY ROOTING OCCASSIONAL STONE. FRAGILE				Samples:  <div style="border: 1px solid black; height: 40px;"></div>
Plans:		Sections:		Photographs:
Interpretative category: TOPSOIL				
Interpretation (including relationship to other features):  TOPSOIL.				

Recorded by: AD	Date: 13.11.18
-----------------	----------------

Checked by:	Date:
-------------	-------

Site Code: 205731		Site Name: DOVERIDGE		
Site sub-division: A2		Cut <input type="checkbox"/>	Layer <input checked="" type="checkbox"/>	Fill <input type="checkbox"/> (tick)
Context number: 2001				
Stratigraphically below: 2000		<b>Stratigraphic relationships</b> <div style="display: flex; justify-content: space-around; align-items: center;"> <div style="border: 1px solid black; padding: 5px;">2000</div> </div> This context = <div style="border: 1px solid black; padding: 5px; display: inline-block;">2001</div>  <div style="display: flex; justify-content: space-around; align-items: center;"> <div style="border: 1px solid black; padding: 5px;">2004</div> </div>		
Stratigraphically above: 2004				
Cut by:				
Fill of:				
Filled with:				
Cuts:				
Component of:				
Same as:				
Orientation:		Side shape: /		
Shape in plan: /		Side slope: /		
Base shape:				
Type of intervention: /				
Intervention dimensions:	Length (m):	Width (m):	Diameter (m):	Thick/depth (m):
Feature dimensions:	Length (m):	Width (m):	Diameter (m):	Thick/depth (m): 0.2
Soil colour: LIGHT/MID YELLOW BROWN				
Textural class: SANDY				
Coarse components: UNCOMMON < 2cm STONES UNSORTED THROUGHOUT.				
Archaeological components: /			Object nos:	
Additional description: LIGHT ROOTING THROUGHOUT GRABBLE HOMOGENOUS.			Samples:	
Plans:		Sections:		Photographs:
Interpretative category: SUBSOIL				
Interpretation (including relationship to other features): SUB SOIL				

Recorded by: AD	Date: 13.11.18
-----------------	----------------

Checked by:	Date:
-------------	-------

Site Code: 205731	Site Name: DOVERIDGE
-------------------	----------------------

Site sub-division: A2	Cut <input type="checkbox"/> Layer <input checked="" type="checkbox"/> Fill <input type="checkbox"/> (tick)	Context number: 2002
-----------------------	---	----------------------

Stratigraphically below: 2003	<b>Stratigraphic relationships</b>  <div style="display: flex; justify-content: space-around; border: 1px solid black; padding: 5px;"> <span style="border: 1px solid black; padding: 2px 10px;">2003</span> </div> This context = <span style="border: 1px solid black; padding: 2px 10px;">2002</span>
Stratigraphically above:	
Cut by: 2003	
Fill of:	
Filled with:	
Cuts:	
Component of:	
Same as:	

Orientation:	Side shape:
Shape in plan:	Side slope:
Base shape:	

Type of intervention:				
Intervention dimensions:	Length (m):	Width (m):	Diameter (m):	Thick/depth (m):
Feature dimensions:	Length (m):	Width (m):	Diameter (m):	Thick/depth (m): 0.5+

Soil colour: MID ORANGE BROWN	
Textural class: SANDY	
Coarse components: VERY STONEY COMMON UNSORTED.	
Archaeological components:	Object nos:

Additional description: POWDERED STONES COMMON. HETEROGENEOUS WITH BRICKTILE ORANGE MARBLING FRAGILE DUE TO STONE CONTENT.	Samples:
---	----------

Plans:	Sections:	Photographs:
--------	-----------	--------------

Interpretative category: NATURAL
Interpretation (including relationship to other features): NATURAL UTILITY

Recorded by: AD	Date: 13.11.18	Checked by:	Date:
-----------------	----------------	-------------	-------

Site Code: 205731		Site Name: DOVERIDGE	
Site sub-division: Area 2		Cut <input checked="" type="checkbox"/> Layer <input type="checkbox"/> Fill <input type="checkbox"/> (tick)	Context number: 2003
Stratigraphically below: 2004		<b>Stratigraphic relationships</b> <div style="display: flex; justify-content: space-around; align-items: center;"> <div style="border: 1px solid black; width: 40px; height: 20px; margin-right: 5px;"></div> <div style="border: 1px solid black; padding: 2px;">2004</div> <div style="border: 1px solid black; width: 40px; height: 20px; margin-left: 5px;"></div> </div> This context = <div style="border: 1px solid black; padding: 2px; display: inline-block;">2003</div> <div style="display: flex; justify-content: space-around; align-items: center;"> <div style="border: 1px solid black; width: 40px; height: 20px; margin-right: 5px;"></div> <div style="border: 1px solid black; padding: 2px;">2002</div> <div style="border: 1px solid black; width: 40px; height: 20px; margin-left: 5px;"></div> </div>	
Stratigraphically above: 2002			
Cut by: —			
Fill of: —			
Filled with: 2004			
Cuts: NATURAL			
Component of: —			
Same as: —			
Orientation: NA			
Shape in plan: DISCRETE IRREGULAR		Side shape: IRREGULAR	
Base shape: IRREGULAR		Side slope: STEEP	
Type of intervention: HALF SECTION			
Intervention dimensions:	Length (m):	Width (m):	Diameter (m): ~ 3
Feature dimensions:	Length (m):	Width (m):	Diameter (m): ~ 3
Thick/depth (m): ~ 2			
Soil colour:			
Textural class:			
Coarse components:			
Archaeological components:			Object nos:
Additional description: IRREGULAR SHAPE STEEP SIDED CUT TRUNCATED BY PREVIOUS EVALUATION TRENCH.			Samples: <div style="border: 1px solid black; height: 40px; width: 100%;"></div>
Plans:	Sections:	Photographs:	
Interpretative category: CHASED SPRING			
Interpretation (including relationship to other features): HOLE TO CHASE SPRING WATER / WELL. EVAL-TRENCH RAN STRAIGHT THROUGH FEATURE.			

Recorded by: AD Date: 13.11.18

Checked by: Date:

Site Code: 205731		Site Name: DOWLEDGE MUTICATION.						
Site sub-division: Area 2		Cut <input type="checkbox"/> Layer <input type="checkbox"/> Fill <input checked="" type="checkbox"/> (tick)	Context number: 2004					
Stratigraphically below: 2001		<b>Stratigraphic relationships</b> <div style="display: flex; justify-content: space-around; align-items: center;"> <div style="border: 1px solid black; width: 40px; height: 20px; margin-right: 5px;"></div> <div style="border: 1px solid black; width: 40px; height: 20px; text-align: center; margin-right: 5px;">2001</div> <div style="border: 1px solid black; width: 40px; height: 20px; margin-right: 5px;"></div> </div> <p style="margin-top: 10px;">This context = <span style="border: 1px solid black; padding: 2px 10px;">2004</span></p> <div style="display: flex; justify-content: space-around; align-items: center; margin-top: 10px;"> <div style="border: 1px solid black; width: 40px; height: 20px; margin-right: 5px;"></div> <div style="border: 1px solid black; width: 40px; height: 20px; text-align: center; margin-right: 5px;">2003</div> <div style="border: 1px solid black; width: 40px; height: 20px; margin-right: 5px;"></div> </div>						
Stratigraphically above: 2003								
Cut by: /								
Fill of: 2003								
Filled with: -								
Cuts: -								
Component of: -								
Same as: /								
Orientation: NA								
Shape in plan: DISCRETE IRREGULAR		Side shape: IRREGULAR						
Base shape: IRREGULAR		Side slope: STEEP						
Type of intervention: HALF SECTION								
Intervention dimensions:	Length (m):	Width (m):	Diameter (m): ~2					
Feature dimensions:	Length (m):	Width (m):	Diameter (m): ~2					
Thick/depth (m): ~2								
Soil colour: MID ORANGE BROWN								
Textural class: SILTY SAND								
Coarse components: COMMON SUBA + SUBR + R STONES UNSORTED.								
Archaeological components: WORKED timber, 1/2 quern stone.		Object nos:						
Additional description: HETEROGENEOUS MODERATE COMPACTION. DEPTH HIT WATER TABLE AFTER 1.2M. -15M.			Samples: <table border="1" style="width:100%; border-collapse: collapse;"> <tr><td style="height: 20px;"></td></tr> <tr><td style="height: 20px;"></td></tr> <tr><td style="height: 20px;"></td></tr> <tr><td style="height: 20px;"></td></tr> <tr><td style="height: 20px;"></td></tr> </table>					
Plans:	Sections:	Photographs:						
Interpretative category: <del>SECOND</del> BACKFILL								
Interpretation (including relationship to other features): DELIBERATE BACKFILL / INFILL OF WELL / SPRING TO LEVEL LAND.								
Recorded by: AD	Date: 13.11.18	Checked by:	Date:					

Site Code: <b>205731</b>		Site Name: <b>DOVERIDGE</b>		
Site sub-division: <b>AREA 3</b>		Cut <input type="checkbox"/>	Layer <input checked="" type="checkbox"/>	Fill <input type="checkbox"/> (tick)
				Context number: <b>3000</b>
Stratigraphically below:			<b>Stratigraphic relationships</b> <div style="display: flex; justify-content: space-around; margin-top: 10px;"> <div style="border: 1px solid black; width: 40px; height: 20px;"></div> <div style="border: 1px solid black; width: 40px; height: 20px;"></div> <div style="border: 1px solid black; width: 40px; height: 20px;"></div> </div> <p style="margin-top: 10px;">This context = <span style="border: 1px solid black; padding: 2px;">3000</span></p> <div style="display: flex; justify-content: space-around; margin-top: 10px;"> <div style="border: 1px solid black; width: 40px; height: 20px;"></div> <div style="border: 1px solid black; width: 40px; height: 20px; text-align: center;">3001</div> <div style="border: 1px solid black; width: 40px; height: 20px;"></div> </div>	
Stratigraphically above: <b>3001</b>				
Cut by: /				
Fill of: /				
Filled with: /				
Cuts: /				
Component of: /				
Same as: -				
Orientation: /				
Shape in plan: /		Side shape: /		
Base shape: /		Side slope: /		
Type of intervention: /				
Intervention dimensions:	Length (m):	Width (m):	Diameter (m):	Thick/depth (m):
Feature dimensions:	Length (m):	Width (m):	Diameter (m):	Thick/depth (m):
Soil colour: <b>DARK BROWN</b>				
Textural class: <b>Loose</b>				
Coarse components: <b>Occasional stones well sorted</b>				
Archaeological components: <b>None</b>			Object nos: <b>None</b>	
Additional description:				Samples:
Plans:		Sections:		Photographs:
		-		
Interpretative category: <b>TOPSOIL</b>				
Interpretation (including relationship to other features):				
Recorded by: <b>AGF</b>		Date: <b>1-11-18</b>		Checked by:                      Date:

Site Code: 205731 Site Name: DOVERMOOR

Site sub-division: AREA 3 Cut  Layer  Fill  (tick) Context number: 3001

Stratigraphically below:	<b>Stratigraphic relationships</b> <div style="text-align: center;"> <input type="checkbox"/> <u>3000</u> <input type="checkbox"/>                             This context = <input type="checkbox"/> <u>3001</u> <input type="checkbox"/>                 <input type="checkbox"/> <u>3002</u> <input type="checkbox"/> </div>
Stratigraphically above:	
Cut by:	
Fill of:	
Filled with:	
Cuts:	
Component of:	
Same as:	
Orientation:	

Shape in plan: Side shape:  
 Base shape: Side slope:

Type of intervention:

Intervention dimensions:	Length (m):	Width (m):	Diameter (m):	Thick/depth (m):
Feature dimensions:	Length (m):	Width (m):	Diameter (m):	Thick/depth (m):

Soil colour: Yellowish Brown  
 Textural class: Sandy Silt  
 Coarse components: Common gravel various sizes sub rounded & rounded

Archaeological components: Object nos:

Additional description:	Samples:

Plans:	Sections:	Photographs:

Interpretative category: SUB SOIL  
 Interpretation (including relationship to other features):

Recorded by: AJ Date: 1-11-18 Checked by: Date:

Site Code: <b>205731</b>	Site Name: <b>DOVERDOVE</b>
--------------------------	-----------------------------

Site sub-division: <b>AREA 3</b>	Cut <input type="checkbox"/> Layer <input checked="" type="checkbox"/> Fill <input type="checkbox"/> (tick)	Context number: <b>3002</b>
----------------------------------	---	-----------------------------

Stratigraphically below: <b>3001</b>	<b>Stratigraphic relationships</b>  <div style="display: flex; justify-content: space-around; align-items: center;"> <div style="border: 1px solid black; width: 40px; height: 20px;"></div> <div style="border: 1px solid black; padding: 2px;">3001</div> <div style="border: 1px solid black; width: 40px; height: 20px;"></div> </div> <div style="text-align: center; margin: 5px 0;">1</div> <div style="display: flex; justify-content: center; align-items: center;"> <span style="margin-right: 5px;">This context =</span> <div style="border: 1px solid black; padding: 2px;">3002</div> </div> <div style="text-align: center; margin: 5px 0;">1</div> <div style="display: flex; justify-content: space-around; align-items: center;"> <div style="border: 1px solid black; width: 40px; height: 20px;"></div> <div style="border: 1px solid black; width: 40px; height: 20px;"></div> <div style="border: 1px solid black; width: 40px; height: 20px;"></div> </div>
Stratigraphically above: <b>-</b>	
Cut by: <b>3003</b>	
Fill of: <b>-</b>	
Filled with: <b>-</b>	
Cuts: <b>-</b>	
Component of: <b>-</b>	
Same as: <b>-</b>	
Orientation: <b>-</b>	

Shape in plan: <b>-</b>	Side shape: <b>-</b>
Base shape: <b>-</b>	Side slope: <b>-</b>

Type of intervention: <b>-</b>				
Intervention dimensions:	Length (m):	Width (m):	Diameter (m):	Thick/depth (m):
Feature dimensions:	Length (m):	Width (m):	Diameter (m):	Thick/depth (m):

Soil colour: <b>BRIGHT ORANGE</b>
Textural class: <b>SANDY GRAVEL</b>
Coarse components: <b>GRAVEL</b>

Archaeological components: <b>-</b>	Object nos: <b>-</b>
-------------------------------------	----------------------

Additional description:	Samples:						
	<table border="1" style="width:100%; border-collapse: collapse;"> <tr><td style="height: 20px;"></td></tr> <tr><td style="height: 20px;"></td></tr> <tr><td style="height: 20px;"></td></tr> <tr><td style="height: 20px;"></td></tr> <tr><td style="height: 20px;"></td></tr> <tr><td style="height: 20px;"></td></tr> </table>						

Plans:	Sections:	Photographs:
		<b>WAD 84 100 - 0060 - 0065</b>

Interpretative category: <b>NATURAL</b>
Interpretation (including relationship to other features):

Recorded by: <b>AJF</b>	Date: <b>1-11-18</b>	Checked by:	Date:
-------------------------	----------------------	-------------	-------

Site Code: <b>205731</b>	Site Name: <b>DOVERIDGE</b>
--------------------------	-----------------------------

Site sub-division: <b>AREA 3</b>	Cut <input checked="" type="checkbox"/> Layer <input type="checkbox"/> Fill <input type="checkbox"/> (tick)	Context number: <b>3003</b>
----------------------------------	---	-----------------------------

Stratigraphically below: <b>(3010)</b>	<b>Stratigraphic relationships</b>  <div style="text-align: center;"> <table border="1" style="margin: auto;"> <tr> <td style="width:30%; height: 30px;"></td> <td style="width:30%; text-align: center;"><b>3010</b></td> <td style="width:30%;"></td> </tr> <tr> <td colspan="3" style="text-align: center;"> </td> </tr> <tr> <td colspan="3" style="text-align: center;">This context = <table border="1" style="display: inline-table; text-align: center;"><tr><td style="padding: 2px 10px;"><b>3003</b></td></tr></table></td> </tr> <tr> <td colspan="3" style="text-align: center;"> </td> </tr> <tr> <td style="height: 30px;"></td> <td style="text-align: center;"><b>3002</b></td> <td></td> </tr> </table> </div>		<b>3010</b>					This context = <table border="1" style="display: inline-table; text-align: center;"><tr><td style="padding: 2px 10px;"><b>3003</b></td></tr></table>			<b>3003</b>					<b>3002</b>	
		<b>3010</b>															
This context = <table border="1" style="display: inline-table; text-align: center;"><tr><td style="padding: 2px 10px;"><b>3003</b></td></tr></table>			<b>3003</b>														
<b>3003</b>																	
		<b>3002</b>															
Stratigraphically above: <b>3002 NAT</b>																	
Cut by: <b>—</b>																	
Fill of: <b>—</b>																	
Filled with: <b>(3010), (3004), (3009), (3006), (3007)</b>																	
Cuts: <b>3002 NAT</b>																	
Component of: <b>—</b>																	
Same as: <b>—</b>																	
Orientation: <b>N/A</b>																	

Shape in plan: <b>CIRCULAR</b>	Side shape: <b>CONCAVE</b>
--------------------------------	----------------------------

Base shape: <b>CONCAVE</b>	Side slope: <b>STEEP / GRADUAL</b>
----------------------------	------------------------------------

Type of intervention: **QUADRANT**

Intervention dimensions:	Length (m): <b>3.00</b>	Width (m): <b>2.60</b>	Diameter (m): <b>—</b>	Thick/depth (m): <b>0.68</b>
--------------------------	-------------------------	------------------------	------------------------	------------------------------

Feature dimensions:	Length (m):	Width (m):	Diameter (m):	Thick/depth (m): <b>0.68</b>
---------------------	-------------	------------	---------------	------------------------------

Soil colour: **—**

Textural class: **—**

Coarse components: **—**

Archaeological components: <b>—</b>	Object nos: <b>—</b>
-------------------------------------	----------------------

Additional description:	Samples:						
	<table border="1" style="width:100%"> <tr><td style="height: 20px;"></td></tr> <tr><td style="height: 20px;"></td></tr> <tr><td style="height: 20px;"></td></tr> <tr><td style="height: 20px;"></td></tr> <tr><td style="height: 20px;"></td></tr> <tr><td style="height: 20px;"></td></tr> </table>						

Plans:	Sections:	Photographs:
--------	-----------	--------------

<b>3001</b>	<b>3000</b>	<b>WAB 84 100-0060-0065</b>
-------------	-------------	-----------------------------

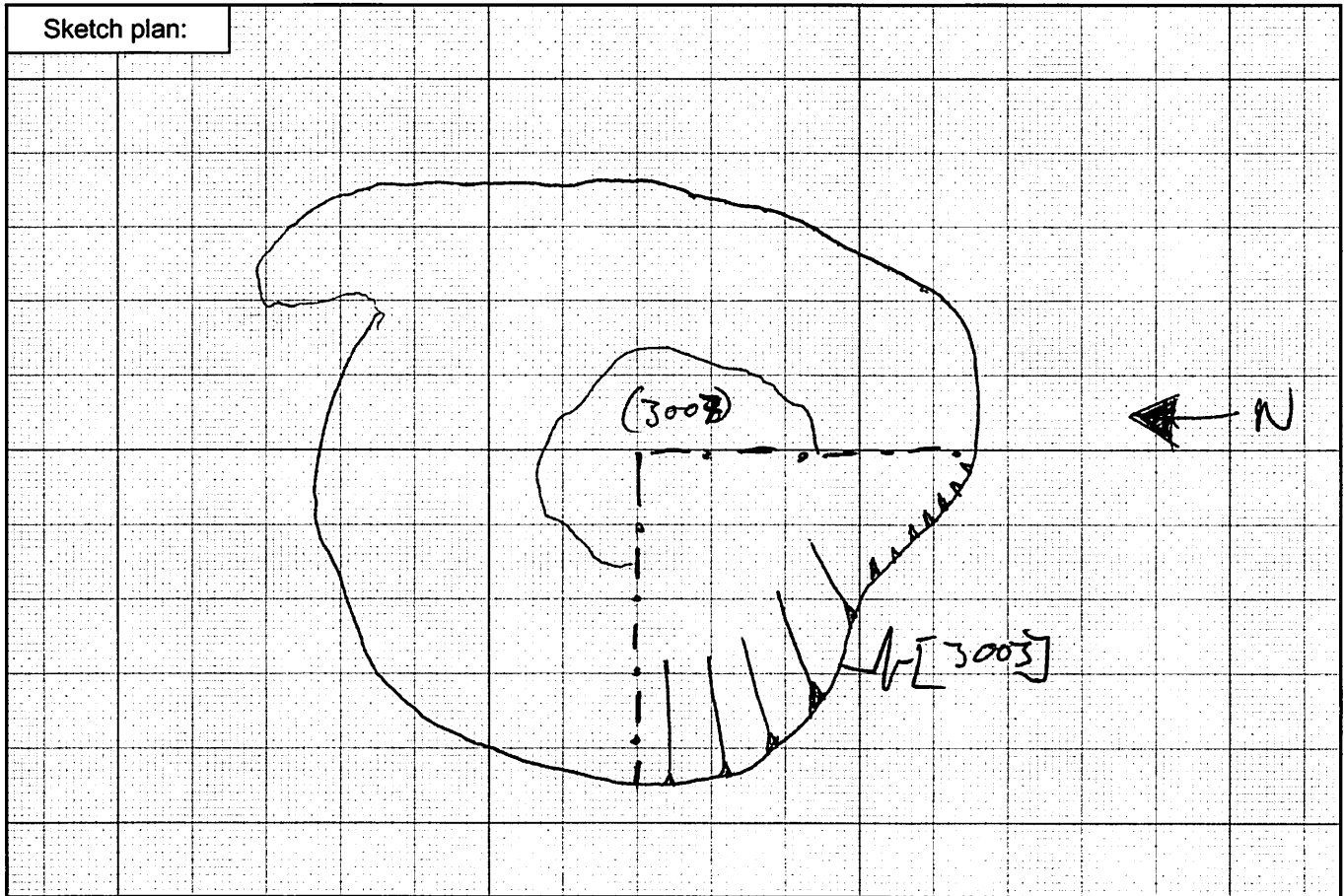
		<b>B/W SID #1 - 31</b>
--	--	------------------------

Interpretative category: **POND**

Interpretation (including relationship to other features):  
**A POND WITHIN WHICH SEVERAL DUMPLING EVENTS HAVE TAKEN PLACE THE FINAL OF WHICH IS AN INDUSTRIAL MANUFACTURING WASTE DUMP.**

Recorded by: <b>ASF</b>	Date: <b>1/11/14</b>
-------------------------	----------------------

Checked by:	Date:
-------------	-------



Additional discussion/interpretation:

Site Code: <b>207731</b>	Site Name: <b>DOVERIDGE</b>
--------------------------	-----------------------------

Site sub-division: <b>ARCAS</b>	Cut <input type="checkbox"/> Layer <input type="checkbox"/> Fill <input checked="" type="checkbox"/> (tick)	Context number: <b>3004</b>
Stratigraphically below: <b>(3003)</b>		<b>Stratigraphic relationships</b>  <div style="display: flex; justify-content: space-around; align-items: center;"> <div style="border: 1px solid black; width: 40px; height: 40px;"></div> <div style="text-align: center;">3005</div> <div style="border: 1px solid black; width: 40px; height: 40px;"></div> </div> <div style="text-align: center; margin: 5px 0;">1</div> <div style="display: flex; justify-content: center; align-items: center;"> <span style="margin-right: 10px;">This context =</span> <div style="border: 1px solid black; padding: 2px 10px;">3004</div> </div> <div style="text-align: center; margin: 5px 0;">1</div> <div style="display: flex; justify-content: space-around; align-items: center;"> <div style="border: 1px solid black; width: 40px; height: 40px;"></div> <div style="text-align: center;">3003</div> <div style="border: 1px solid black; width: 40px; height: 40px;"></div> </div>
Stratigraphically above: <b>[3003]</b>		
Cut by: -		
Fill of: <b>[3003]</b>		
Filled with: -		
Cuts: -		
Component of: -		
Same as: -		
Orientation: -		

Shape in plan: -	Side shape: -
Base shape: -	Side slope: -

Type of intervention: -				
Intervention dimensions:	Length (m):	Width (m):	Diameter (m): -	Thick/depth (m): <b>0.60</b>
Feature dimensions:	Length (m): <b>NA</b>	Width (m): <b>0.80</b>	Diameter (m): -	Thick/depth (m): <b>0.18</b>

Soil colour: **MID BROWNISH GREY**

Textural class: **SANDY CLAY**

Coarse components: **INFREQUENT POORLY SORTED STONES, WELL WASHED, SMOOTH RIVER STONES. + GRAVEL**

Archaeological components: <b>NONE</b>	Object nos: -
--	---------------

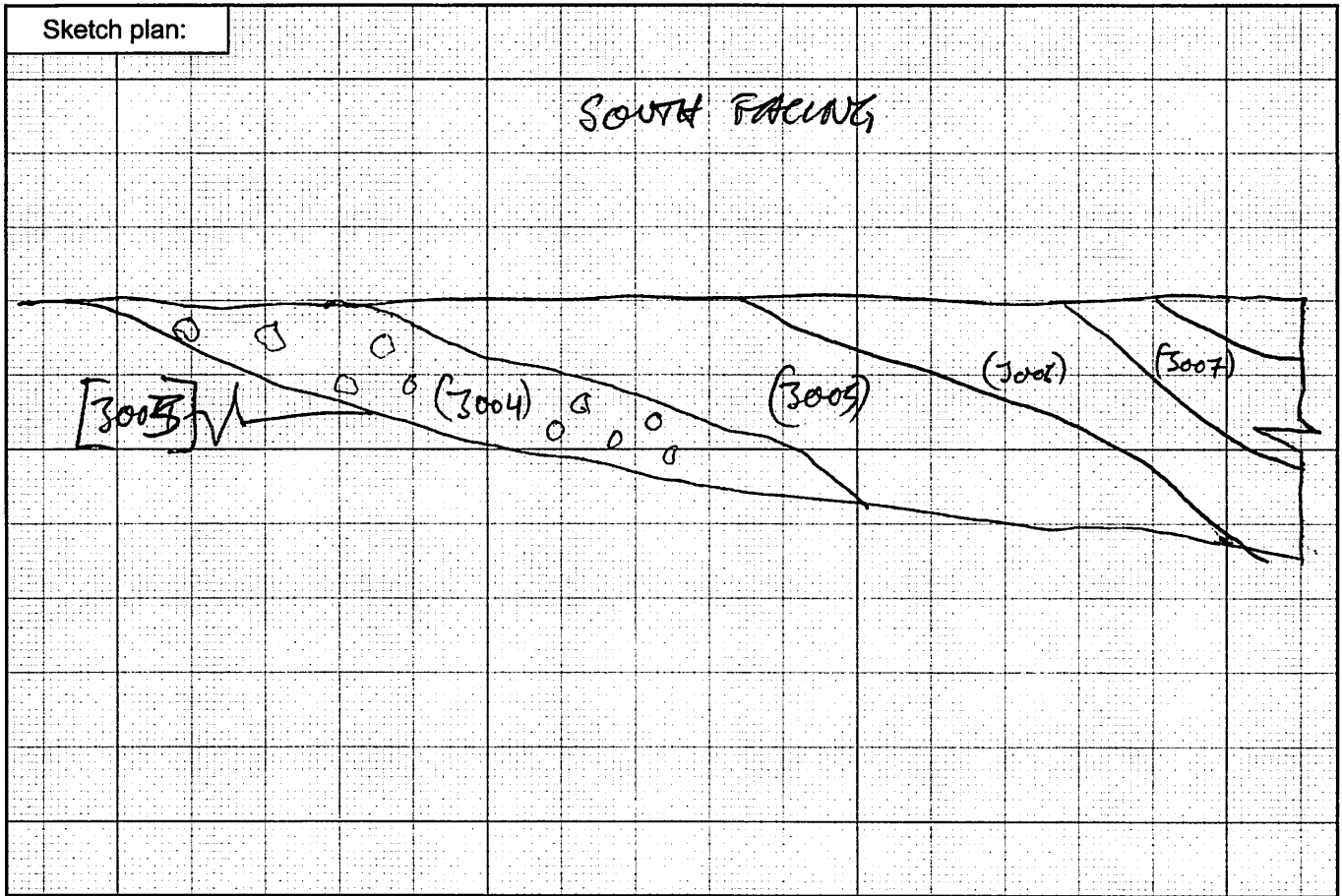
Additional description: <b>ONLY VISIBLE IN SOUTH FACING SECTION.</b>	Samples:

Plans: <b>3001</b>	Sections: <b>3000</b>	Photographs: <b>WAD 84 100-0060-0065</b> <b>B/W S10 # 1-31</b>
--------------------	-----------------------	---

Interpretative category: **PRIMARY FILL**

Interpretation (including relationship to other features): **THE INITIAL DISE FILL OF POND.**

Recorded by: <b>ASF</b>	Date: <b>1/11/18</b>	Checked by:	Date:
-------------------------	----------------------	-------------	-------



Additional discussion/interpretation:

Site Code: <b>205731</b>	Site Name: <b>DOVERIDGE</b>
--------------------------	-----------------------------

Site sub-division: <b>AREA 3</b>	Cut <input type="checkbox"/> Layer <input type="checkbox"/> Fill <input checked="" type="checkbox"/> (tick)	Context number: <b>3005</b>
----------------------------------	---	-----------------------------

Stratigraphically below: <b>(3006)</b>	<b>Stratigraphic relationships</b>  <div style="display: flex; justify-content: space-around; align-items: center;"> <div style="border: 1px solid black; width: 40px; height: 20px;"></div> <div style="border: 1px solid black; padding: 2px;">(3006)</div> <div style="border: 1px solid black; width: 40px; height: 20px;"></div> </div> <div style="text-align: center; margin: 5px 0;">↓</div> <div style="display: flex; justify-content: center; align-items: center;"> <span style="margin-right: 10px;">This context =</span> <div style="border: 1px solid black; padding: 2px;">(3005)</div> </div> <div style="text-align: center; margin: 5px 0;">↓</div> <div style="display: flex; justify-content: space-around; align-items: center;"> <div style="border: 1px solid black; width: 40px; height: 20px;"></div> <div style="border: 1px solid black; padding: 2px;">(3004)</div> <div style="border: 1px solid black; width: 40px; height: 20px;"></div> </div>
Stratigraphically above: <b>(3004)</b>	
Cut by: <b>/</b>	
Fill of: <b>3005</b>	
Filled with: <b>/</b>	
Cuts: <b>/</b>	
Component of: <b>/</b>	
Same as: <b>/</b>	
Orientation: <b>/</b>	

Shape in plan: <b>/</b>	Side shape: <b>/</b>
Base shape: <b>/</b>	Side slope: <b>/</b>

Type of intervention: **/**

Intervention dimensions:	Length (m):	Width (m):	Diameter (m):	Thick/depth (m): <b>0.60</b>
Feature dimensions:	Length (m):	Width (m): <b>0.70</b>	Diameter (m):	Thick/depth (m): <b>0.50</b>

Soil colour: **DARK GREY**

Textural class: **SILTY SAND LOAM**

Coarse components: **MID TO LARGE COBBLES - NO GRAVEL - DISTINCT**

Archaeological components: <b>NONE</b>	Object nos: <b>/</b>
--	----------------------

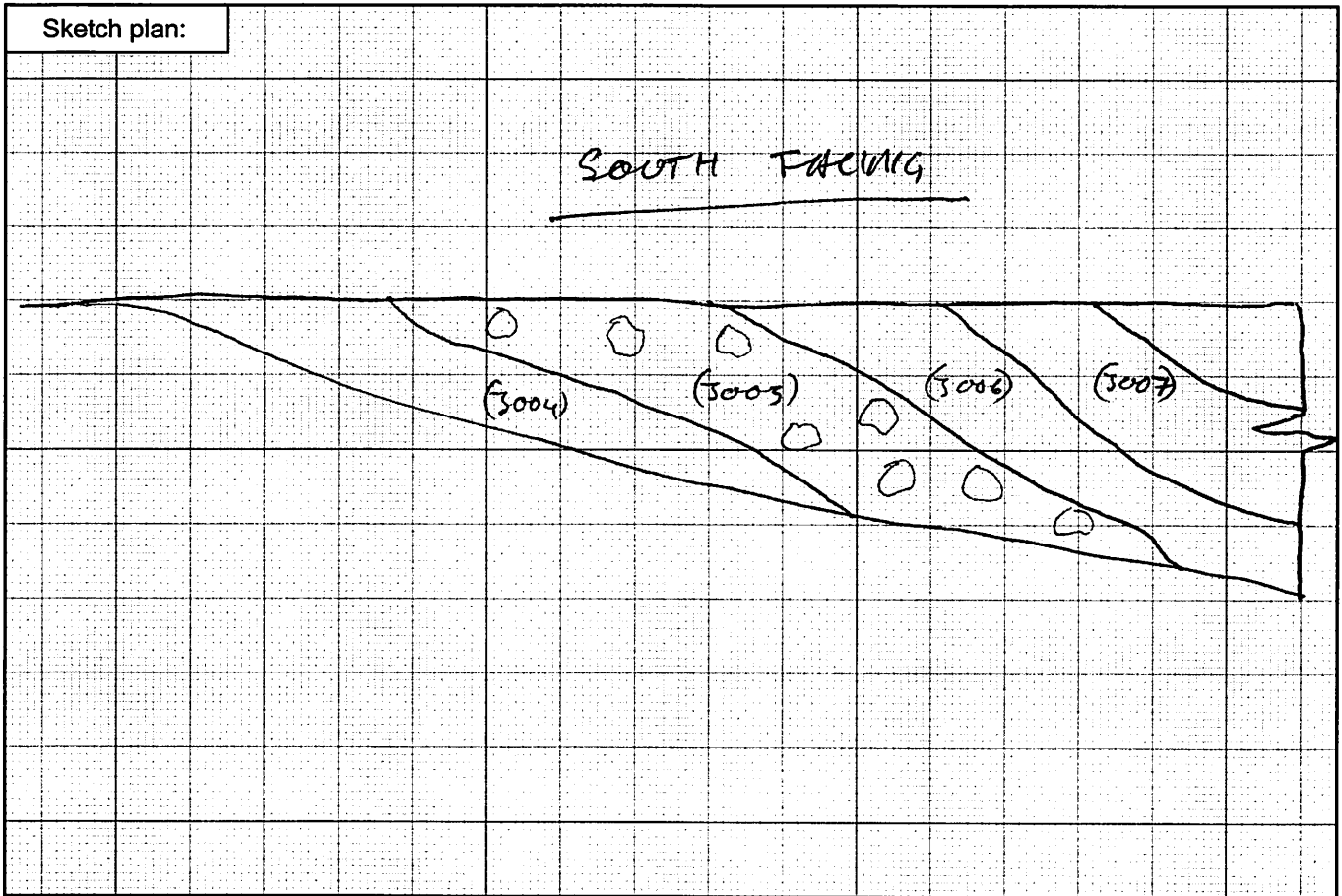
Additional description:	Samples:						
	<table border="1" style="width:100%; border-collapse: collapse;"> <tr><td style="height: 20px;"></td></tr> <tr><td style="height: 20px;"></td></tr> <tr><td style="height: 20px;"></td></tr> <tr><td style="height: 20px;"></td></tr> <tr><td style="height: 20px;"></td></tr> <tr><td style="height: 20px;"></td></tr> </table>						

Plans: <b>3001</b>	Sections: <b>3000</b>	Photographs: <b>WAD 84 100-0060-0065</b> <b>B/W S10 # 1-51</b>
--------------------	-----------------------	---

Interpretative category: **SECONDARY FILL**

Interpretation (including relationship to other features): **THE SUBSEQUENT FILL OF POWD FOLLOWING THE INITIAL FILL.**

Recorded by: <b>AST</b>	Date: <b>1/11/18</b>	Checked by:	Date:
-------------------------	----------------------	-------------	-------



Additional discussion/interpretation:

Site Code: 205751	Site Name: DOVERIDGE
-------------------	----------------------

Site sub-division: AREA 3	Cut <input type="checkbox"/>	Layer <input type="checkbox"/>	Fill <input checked="" type="checkbox"/> (tick)	Context number: 3006
---------------------------	------------------------------	--------------------------------	---	----------------------

Stratigraphically below: (3007)	<p><b>Stratigraphic relationships</b></p> <table style="width:100%; text-align: center;"> <tr> <td style="border: 1px solid black; width: 30px; height: 30px;"></td> <td style="border: 1px solid black; width: 30px; height: 30px;">3007</td> <td style="border: 1px solid black; width: 30px; height: 30px;"></td> </tr> <tr> <td></td> <td style="font-size: 20px;">1</td> <td></td> </tr> <tr> <td colspan="3">This context =</td> </tr> <tr> <td></td> <td style="border: 1px solid black; width: 30px; height: 30px;">3006</td> <td></td> </tr> <tr> <td></td> <td style="font-size: 20px;">1</td> <td></td> </tr> <tr> <td style="border: 1px solid black; width: 30px; height: 30px;"></td> <td style="border: 1px solid black; width: 30px; height: 30px;">3005</td> <td style="border: 1px solid black; width: 30px; height: 30px;"></td> </tr> </table>		3007			1		This context =				3006			1			3005	
		3007																	
		1																	
This context =																			
		3006																	
		1																	
		3005																	
Stratigraphically above: (3005)																			
Cut by: /																			
Fill of: [3003]																			
Filled with: /																			
Cuts: /																			
Component of: /																			
Same as: /																			
Orientation: /																			

Shape in plan: /	Side shape: /
Base shape: /	Side slope: /

Type of intervention: /				
Intervention dimensions:	Length (m):	Width (m):	Diameter (m):	Thick/depth (m): 0.60
Feature dimensions:	Length (m): /	Width (m): 3.45	Diameter (m): /	Thick/depth (m): 0.25

Soil colour: PINKISH BROWN

Textural class: SANDY GRAVEL

Coarse components: GRAVEL - COMPACT.

Archaeological components: NONE	Object nos: NONE
---------------------------------	------------------

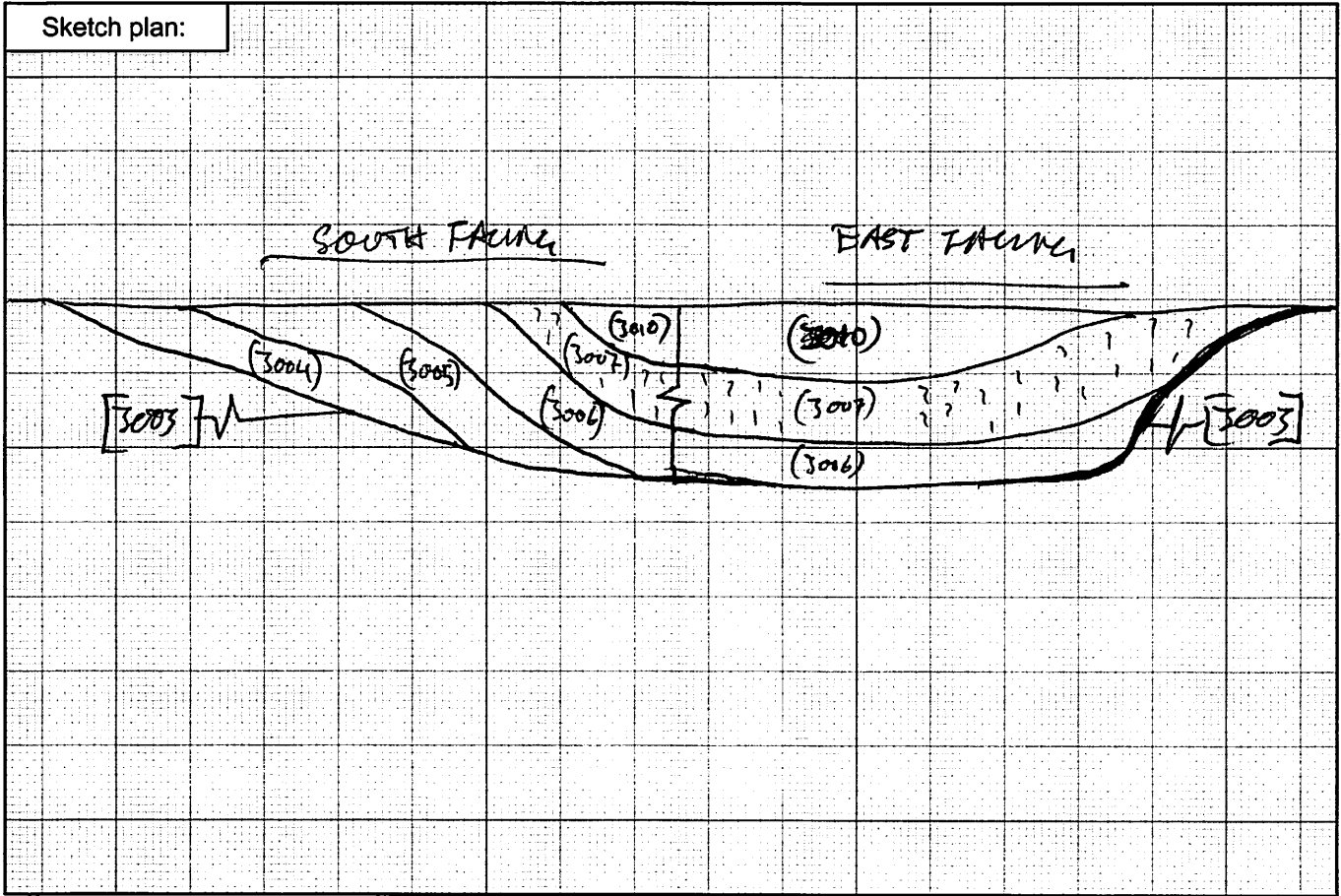
Additional description: * CONTINUES ACROSS THE LENGTH OF THE FEATURE.	Samples:

Plans: 3001	Sections: 3000	Photographs: WAD 84 100-0060-0065 B/W S20 # 1 . 31
-------------	----------------	---

Interpretative category: ~~FEA~~ SECONDARY FILL

Interpretation (including relationship to other features): REDEPOSITED NATURAL

Recorded by: AJF	Date: 1/11/18	Checked by:	Date:
------------------	---------------	-------------	-------



Additional discussion/interpretation:

Site Code: <b>205731</b>	Site Name: <b>DOVERIDGE</b>
--------------------------	-----------------------------

Site sub-division: <b>AREA 3</b>	Cut <input type="checkbox"/> Layer <input type="checkbox"/> Fill <input checked="" type="checkbox"/> (tick)	Context number: <b>3007</b>
----------------------------------	---	-----------------------------

Stratigraphically below: <b>3008</b>	<b>Stratigraphic relationships</b> <div style="text-align: center;"> <table border="1" style="margin: auto;"> <tr> <td style="width:30px; height:30px;"></td> <td style="width:30px; height:30px; text-align: center;"><b>3006</b></td> <td style="width:30px; height:30px;"></td> </tr> <tr> <td></td> <td style="text-align: center;"> </td> <td></td> </tr> <tr> <td colspan="3" style="text-align: center;">This context =</td> </tr> <tr> <td></td> <td style="text-align: center;"> </td> <td></td> </tr> <tr> <td></td> <td style="text-align: center;"><b>3007</b></td> <td></td> </tr> <tr> <td></td> <td style="text-align: center;"> </td> <td></td> </tr> <tr> <td></td> <td style="text-align: center;"><b>3006</b></td> <td></td> </tr> </table> </div>		<b>3006</b>					This context =							<b>3007</b>						<b>3006</b>	
		<b>3006</b>																				
This context =																						
		<b>3007</b>																				
		<b>3006</b>																				
Stratigraphically above: <b>3006</b>																						
Cut by: <b>-</b>																						
Fill of: <b>3003</b>																						
Filled with: <b>-</b>																						
Cuts: <b>-</b>																						
Component of: <b>-</b>																						
Same as: <b>-</b>																						
Orientation: <b>-</b>																						

Shape in plan: <b>-</b>	Side shape: <b>-</b>
Base shape: <b>-</b>	Side slope: <b>-</b>

Type of intervention: <b>-</b>				
Intervention dimensions:	Length (m):	Width (m):	Diameter (m): <b>-</b>	Thick/depth (m): <b>0.60</b>
Feature dimensions:	Length (m):	Width (m): <b>3.40</b>	Diameter (m): <b>-</b>	Thick/depth (m): <b>0.25</b>

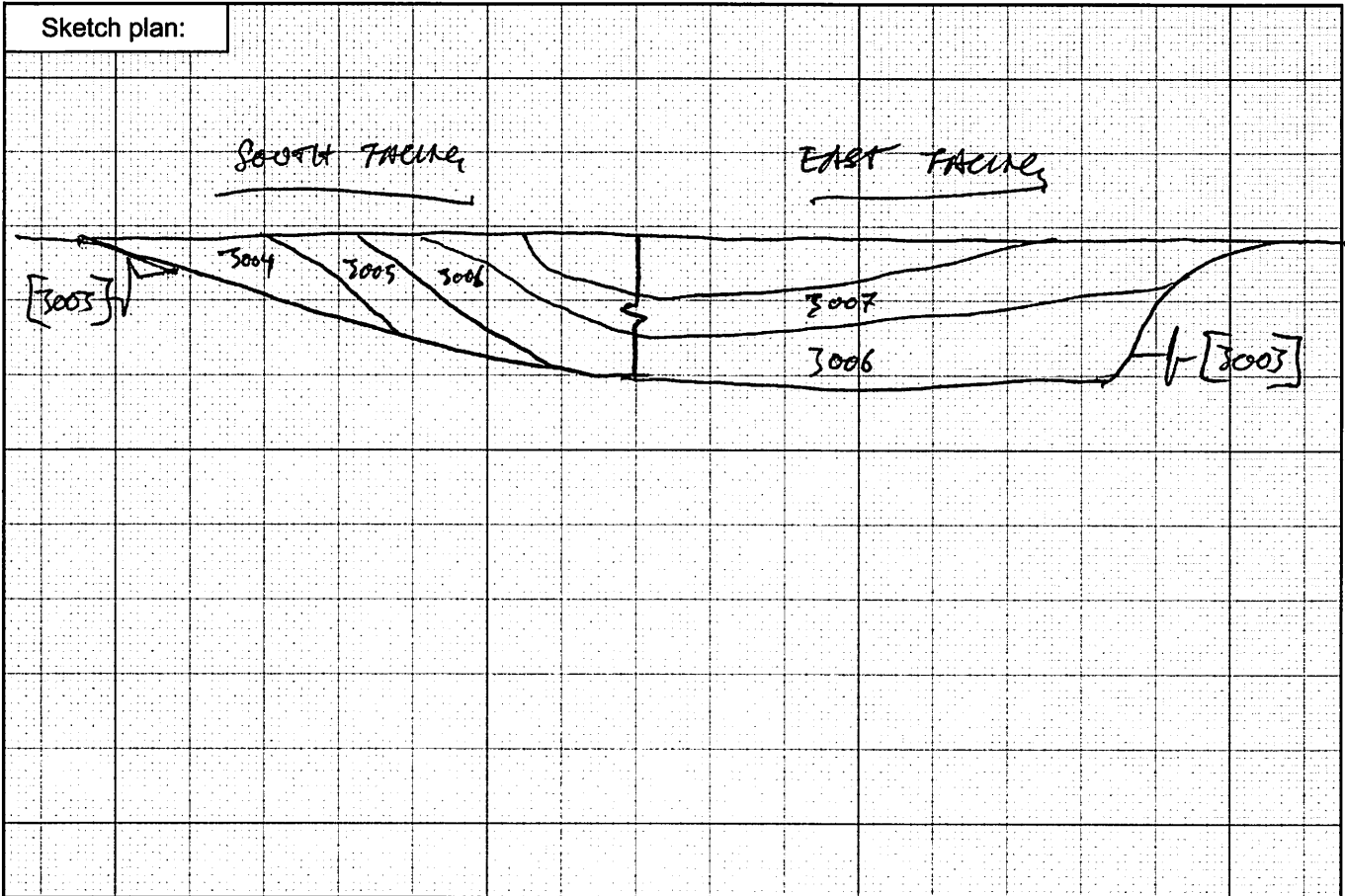
Soil colour: <b>DARK GREY</b>	
Textural class: <b>SILTY CLAY</b>	
Coarse components: <b>NONE</b>	
Archaeological components: <b>NONE</b>	Object nos: <b>NONE</b>

Additional description:	Samples:
	<div style="border: 1px solid black; padding: 5px; width: 50px; margin: auto;"> <b>4.8E</b> </div>
	<div style="border: 1px solid black; padding: 5px; width: 50px; margin: auto;"> <b>6.8E</b> </div>

Plans: <b>3001</b>	Sections: <b>3000</b>	Photographs: <b>WAS 84 100 - 0060 - 0065</b> <b>ISW 510 # 1 . 31</b>
--------------------	-----------------------	---

Interpretative category: <b>TERTIARY FILL</b>
Interpretation (including relationship to other features): <b>DARK SILTY FILL, VERY DENSE, POND SILT.</b>

Recorded by: <b>AJF</b>	Date: <b>1-11-18</b>	Checked by:	Date:
-------------------------	----------------------	-------------	-------



Additional discussion/interpretation:

Site Code: 208831 Site Name: DOUVERIDGE

Site sub-division: AREA 7 Cut  Layer  Fill  (tick) Context number: 3008

Stratigraphically below: (3009)	<b>Stratigraphic relationships</b> <div style="text-align: center;"> <div style="display: flex; justify-content: space-around; border: 1px solid black; padding: 5px;"> <span style="border: 1px solid black; padding: 2px 10px;">3009</span> </div> <p style="text-align: center;">1</p> <p>This context = <span style="border: 1px solid black; padding: 2px 10px;">3008</span></p> <p style="text-align: center;">1</p> <div style="display: flex; justify-content: space-around; border: 1px solid black; padding: 5px;"> <span style="border: 1px solid black; padding: 2px 10px;">3002</span> </div> </div>
Stratigraphically above: 3002 NAT	
Cut by: -	
Fill of: -	
Filled with: (3009)	
Cuts: 3002	
Component of: -	
Same as: -	
Orientation: NA	

Shape in plan: CIRCULAR Side shape: CONCAVE

Base shape: CONCAVE Side slope: STEEP

Type of intervention: HALF SECTION

Intervention dimensions:	Length (m): -	Width (m): -	Diameter (m): 0.60	Thick/depth (m): 0.20
Feature dimensions:	Length (m): -	Width (m): -	Diameter (m): 0.60	Thick/depth (m): 0.20

Soil colour: -

Textural class: -

Coarse components: -

Archaeological components: - Object nos: -

Additional description: WAS DISCOVERED WHILE CLEANING PIT/POND [3003].	Samples:
	42 v

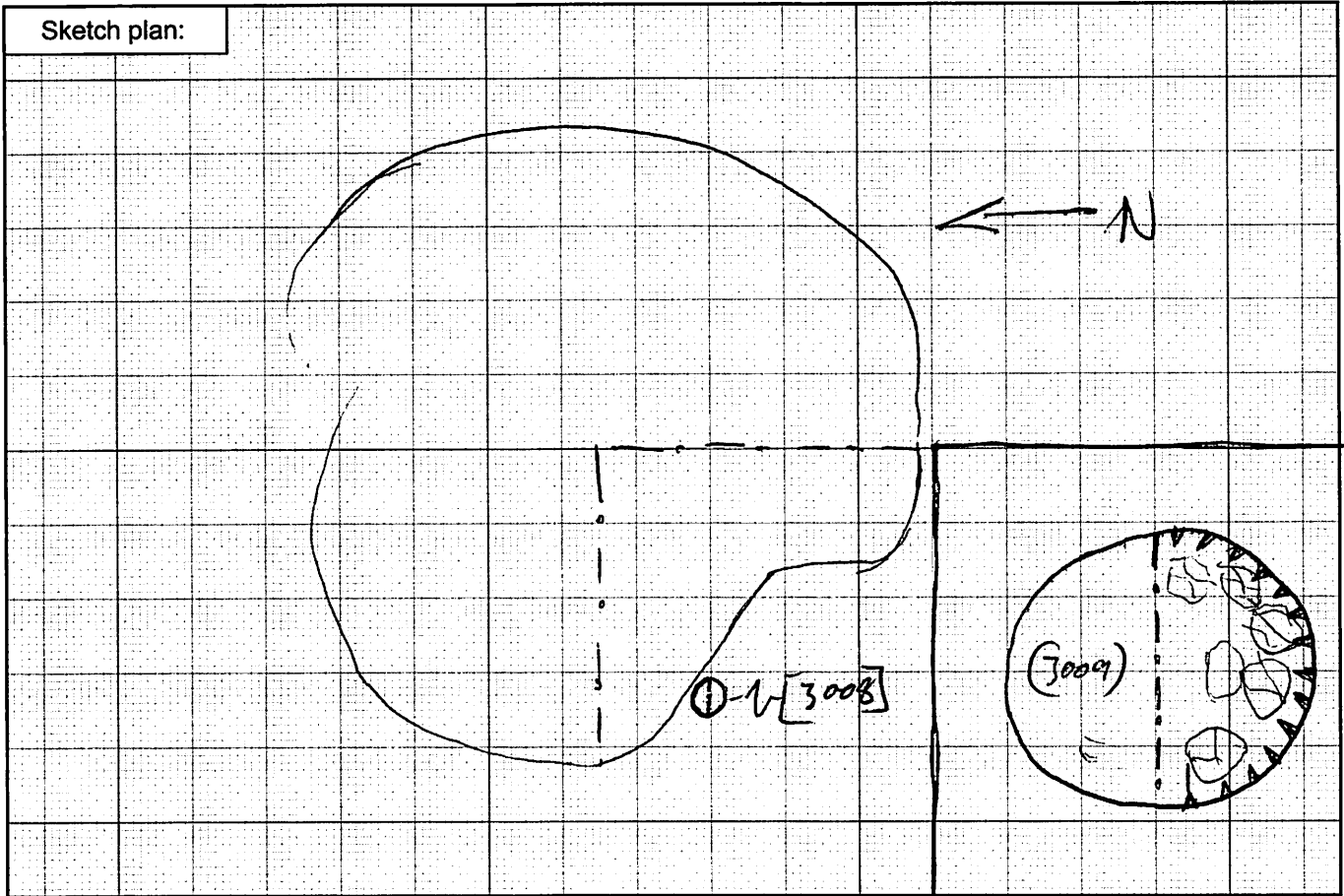
Plans: Sections: Photographs:

3002 TS 3002 A WAD 84 100-090-092  
 BW S10 # 1 32, 33

Interpretative category: POSTHOLE

Interpretation (including relationship to other features): POSSIBLY ASSOCIATED TO THE ACTIVITIES OCCURRING IN [3003].

Recorded by: [Signature] Date: 1-11-18 Checked by: Date:



Additional discussion/interpretation:

Site Code: 205731 Site Name: DOVERIDGE

Site sub-division: AREA 3 Cut  Layer  Fill  (tick) Context number: 3009

Stratigraphically below: (3001)  
 Stratigraphically above: [3008]  
 Cut by: -  
 Fill of: 3006  
 Filled with: -  
 Cuts: /  
 Component of: /  
 Same as: /  
 Orientation: /

**Stratigraphic relationships**

[ ] (3001) [ ]  
 This context = (3009)  
 [ ] [3008] [ ]

Shape in plan: / Side shape: /  
 Base shape: / Side slope: /

Type of intervention: /

Intervention dimensions:	Length (m): -	Width (m): -	Diameter (m): 0.50	Thick/depth (m): 0.20
Feature dimensions:	Length (m): -	Width (m): -	Diameter (m): 0.50	Thick/depth (m): 0.20

Soil colour: MID GREYISH BROWN  
 Textural class: SAND GRAVEL LOAM  
 Coarse components: FREQUENT SMALL TO MID SIZE COBBLES

Archaeological components: NONE Object nos:

Additional description:

Samples:
42
V
100%
10L

Plans:	Sections:	Photographs:
3002 B	3002 A	WAD 84 100-090-092
		TSW S10 # 1.32, 33

Interpretative category: SECONDARY FILL

Interpretation (including relationship to other features):

\* POSSIBLY RELATED TO THE DUMPING ACTIVITIES OCCURRING IN [3003]

Recorded by: [Signature] Date: 1-11-18  
 Checked by: Date:

Sketch plan:

SOUTH FARM SECTION

Additional discussion/interpretation:

Site Code: <b>205751</b>	Site Name: <b>DOVERIDGE</b>
--------------------------	-----------------------------

Site sub-division: <b>AREA 3</b>	Cut <input type="checkbox"/>	Layer <input type="checkbox"/>	Fill <input checked="" type="checkbox"/> (tick)	Context number: <b>3010</b>
----------------------------------	------------------------------	--------------------------------	---	-----------------------------

Stratigraphically below: <b>3001</b>	<p><b>Stratigraphic relationships</b></p> <table style="width:100%; text-align: center;"> <tr> <td style="border: 1px solid black; width: 30px; height: 30px;"></td> <td style="border: 1px solid black; width: 30px; height: 30px;"><b>3001</b></td> <td style="border: 1px solid black; width: 30px; height: 30px;"></td> </tr> <tr> <td></td> <td style="font-size: 20px;">1</td> <td></td> </tr> <tr> <td colspan="3">This context = <span style="border: 1px solid black; padding: 2px;"><b>3010</b></span></td> </tr> <tr> <td></td> <td style="font-size: 20px;">1</td> <td></td> </tr> <tr> <td style="border: 1px solid black; width: 30px; height: 30px;"></td> <td style="border: 1px solid black; width: 30px; height: 30px;"><b>3007</b></td> <td style="border: 1px solid black; width: 30px; height: 30px;"></td> </tr> </table>		<b>3001</b>			1		This context = <span style="border: 1px solid black; padding: 2px;"><b>3010</b></span>				1			<b>3007</b>	
		<b>3001</b>														
		1														
This context = <span style="border: 1px solid black; padding: 2px;"><b>3010</b></span>																
		1														
		<b>3007</b>														
Stratigraphically above: <b>3007</b>																
Cut by: <b>-</b>																
Fill of: <b>3005</b>																
Filled with: <b>-</b>																
Cuts: <b>-</b>																
Component of: <b>-</b>																
Same as: <b>-</b>																
Orientation: <b>-</b>																

Shape in plan: <b>-</b>	Side shape: <b>-</b>
Base shape: <b>-</b>	Side slope: <b>-</b>

Type of intervention: <b>-</b>				
Intervention dimensions:	Length (m):	Width (m):	Diameter (m): <b>-</b>	Thick/depth (m): <b>0.60</b>
Feature dimensions:	Length (m):	Width (m): <b>2.50</b>	Diameter (m): <b>-</b>	Thick/depth (m): <b>0.20</b>

Soil colour: **BLACK**

Textural class: **SANDY**

Coarse components: **FREQUENT COBBLES**

Archaeological components: <b>SLAG, POT</b>	Object nos:
---	-------------

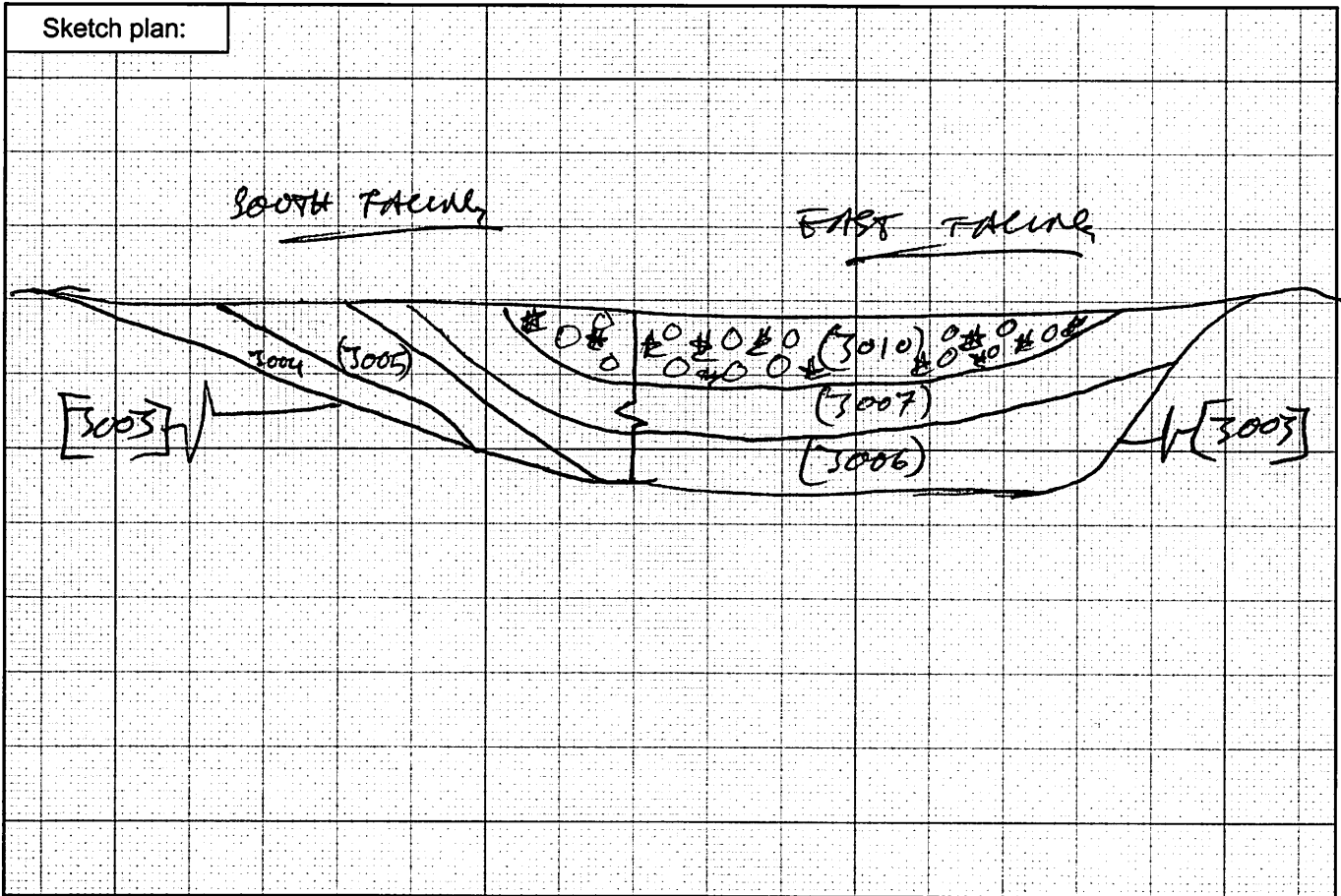
Additional description:	Samples:
	$\begin{matrix} \wedge \\ 40 \\ \vee \\ \text{QSE} \end{matrix}$

Plans: <b>3001</b>	Sections: <b>3000</b>	Photographs: <b>WAD 84 100 - 0060 - 0065</b> <b>B/W 510 # 1 - 31</b>
--------------------	-----------------------	---

Interpretative category:

Interpretation (including relationship to other features): **A DUMP OF 19th Century SLAG HEAP WITH TYPOLOGICAL POT.**

Recorded by: <b>ASJ</b>	Date: <b>1-11-18</b>	Checked by:	Date:
-------------------------	----------------------	-------------	-------



Additional discussion/interpretation:

# Group Record

Site Code: 205731	Site Name: DOVERIDGE MITIGATION
-------------------	---------------------------------

Site sub-division: T1	Group no: 1163
-----------------------	----------------

<input checked="" type="checkbox"/> Feature group	<input type="checkbox"/> Deposit group	<input type="checkbox"/> Interpretative group
---	--	---

Length (m): 6.6m	<b>Stratigraphic relationships</b>  <div style="display: flex; justify-content: space-around;"> <div style="border: 1px solid black; width: 40px; height: 20px;"></div> <div style="border: 1px solid black; width: 40px; height: 20px;"></div> <div style="border: 1px solid black; width: 40px; height: 20px;"></div> <div style="border: 1px solid black; width: 40px; height: 20px;"></div> </div> This context = <span style="border: 1px solid black; padding: 2px 10px;">1163</span>  <div style="display: flex; justify-content: space-around;"> <div style="border: 1px solid black; width: 40px; height: 20px;"></div> <div style="border: 1px solid black; width: 40px; height: 20px;"></div> <div style="border: 1px solid black; width: 40px; height: 20px;"></div> <div style="border: 1px solid black; width: 40px; height: 20px;"></div> </div>
Width (m):	
Thickness/depth (m):	

Group: <input checked="" type="checkbox"/> Feature group <input type="checkbox"/> Structure group	<input type="checkbox"/> Deposit group
--	--

Constituent cut/structural element numbers 1003                      1052 1020                      1066 1034                      1093 1040                      1095 1042 1047	Constituent deposit/layer numbers
--	-----------------------------------

Interpretative group:

Constituent groups:

Plans:	Sections:	Photographs:

Environmental samples:

Objects:

Interpretative category: RING DITCH

Interpretation: OUTER RING DITCH of BARROW

Recorded by: SRB                      Date: 19.12.18

Checked by:                      Date:

Site Code: 205731	Site Name: DOVERIDGE MITIGATION
-------------------	---------------------------------

Site sub-division: T1	Group no: 1164
-----------------------	----------------

<input type="checkbox"/> Feature group	<input type="checkbox"/> Deposit group	<input type="checkbox"/> Interpretative group
--	--	---

Length (m):	<p><b>Stratigraphic relationships</b></p> <div style="display: flex; justify-content: space-around; margin-bottom: 10px;"> <div style="border: 1px solid black; width: 40px; height: 20px;"></div> <div style="border: 1px solid black; width: 40px; height: 20px;"></div> <div style="border: 1px solid black; width: 40px; height: 20px;"></div> <div style="border: 1px solid black; width: 40px; height: 20px;"></div> </div> <p style="text-align: center;">This context = <span style="border: 1px solid black; padding: 2px 10px;">1164</span></p> <div style="display: flex; justify-content: space-around; margin-top: 10px;"> <div style="border: 1px solid black; width: 40px; height: 20px;"></div> <div style="border: 1px solid black; width: 40px; height: 20px;"></div> <div style="border: 1px solid black; width: 40px; height: 20px;"></div> <div style="border: 1px solid black; width: 40px; height: 20px;"></div> </div>
Width (m):	
Thickness/depth (m):	

Group: <input checked="" type="checkbox"/> Feature group <input type="checkbox"/> Structure group	<input type="checkbox"/> Deposit group
--	--

Constituent cut/structural element numbers  1030 1072 1083 1089 1099	Constituent deposit/layer numbers
--	-----------------------------------

Interpretative group:

Constituent groups:

Plans:	Sections:	Photographs:

Environmental samples:

Objects:

Interpretative category: RING DITCH

Interpretation: INNER RING DITCH

Recorded by: SBG      Date: 19.12.18

Checked by:      Date:

Site Code: 205731	Site Name: Doveridge M1 mitigation
-------------------	------------------------------------

Site sub-division: T1	Group no: 1165
-----------------------	----------------

<input checked="" type="checkbox"/> Feature group	<input type="checkbox"/> Deposit group	<input type="checkbox"/> Interpretative group
---	--	---

Length (m):	<b>Stratigraphic relationships</b>  <div style="display: flex; justify-content: space-around;"> <div style="border: 1px solid black; width: 40px; height: 20px;"></div> <div style="border: 1px solid black; width: 40px; height: 20px;"></div> <div style="border: 1px solid black; width: 40px; height: 20px;"></div> <div style="border: 1px solid black; width: 40px; height: 20px;"></div> </div> This context = <span style="border: 1px solid black; padding: 2px;">1165</span>  <div style="display: flex; justify-content: space-around;"> <div style="border: 1px solid black; width: 40px; height: 20px;"></div> <div style="border: 1px solid black; width: 40px; height: 20px;"></div> <div style="border: 1px solid black; width: 40px; height: 20px;"></div> <div style="border: 1px solid black; width: 40px; height: 20px;"></div> </div>
Width (m):	
Thickness/depth (m):	

Group: <input checked="" type="checkbox"/> Feature group <input type="checkbox"/> Structure group	<input type="checkbox"/> Deposit group
--	--

Constituent cut/structural element numbers  1062 1064 1070 1087 1103	Constituent deposit/layer numbers
--	-----------------------------------

Interpretative group:

Constituent groups:

Plans:	Sections:	Photographs:

Environmental samples:

Objects:

Interpretative category:

Interpretation:

Recorded by: SRB      Date: 19.12.18

Checked by:      Date:

Site Code: <b>205731</b>	Site Name: <b>DOVE RIDGE MITIGATION</b>
--------------------------	---

Site sub-division: <b>T1</b>	Group no: <b>1166</b>
------------------------------	-----------------------

<input type="checkbox"/> Feature group	<input checked="" type="checkbox"/> Deposit group	<input type="checkbox"/> Interpretative group
--	---	---

Length (m):	<b>Stratigraphic relationships</b>  <div style="display: flex; justify-content: space-around; margin: 5px 0;"> <div style="border: 1px solid black; width: 40px; height: 20px;"></div> <div style="border: 1px solid black; width: 40px; height: 20px;"></div> <div style="border: 1px solid black; width: 40px; height: 20px;"></div> <div style="border: 1px solid black; width: 40px; height: 20px;"></div> </div> <p style="margin: 5px 0;">This context = <span style="border: 1px solid black; padding: 2px 10px;">1166</span></p> <div style="display: flex; justify-content: space-around; margin: 5px 0;"> <div style="border: 1px solid black; width: 40px; height: 20px;"></div> <div style="border: 1px solid black; width: 40px; height: 20px;"></div> <div style="border: 1px solid black; width: 40px; height: 20px;"></div> <div style="border: 1px solid black; width: 40px; height: 20px;"></div> </div>
Width (m):	
Thickness/depth (m):	

Group: <input type="checkbox"/> Feature group <input type="checkbox"/> Structure group	<input checked="" type="checkbox"/> Deposit group
---	---

Constituent cut/structural element numbers	Constituent deposit/layer numbers
	<b>1046</b> <b>1158</b> <b>1061</b> <b>1159</b> <b>1106</b> <b>1155</b> <b>1156</b> <b>1157</b>

Interpretative group:

Constituent groups:

Plans:	Sections:	Photographs:

Environmental samples:

Objects:

Interpretative category:

Interpretation:

Recorded by: **SRB**                      Date: **19.12.18**

Checked by:                      Date:

# Object Register



# Photographic Register

Site Code: 205731 Site Name: DOVERIDGE MITIGATION

PO/PS: SB		Camera no: S 10	(Tick as appropriate) <input type="checkbox"/> Digital <input checked="" type="checkbox"/> B&W photo	Film no: # 1		
Dial no	Jpeg number*	Description	Scale(s)	View from	Initials/ date	Archive number
1	100-0001	ID SHOT			24.10.18 AD	/
2	0003	NE fac. section curvilinear	1x1m	NE	"	/
3	0004	Plan shot of curvilinear	1x1m	E	"	/
4	0006	PRE-EXC PLAN OF PIT [1005]	1x0.5m	W	25.10.18 AD	/
5	0008	MID EXC PLAN OF PIT [1005]	1x0.3m	W	"	/
6	<del>0008</del>	SHUTTER JAMMED			"	/
7	0007	S fac. section of PLE [1005]	1x0.3m	S	"	/
8	0009	PRE EXC PLAN PIT [1005]	1x0.5m	E	"	/
9	0010	S fac. section PLE [1008]	1x0.3	S	"	/
10	0011	MID EXC PLAN PIT [1008]	1x0.5	S	"	/
11	0012	PRE EXC PLAN OF PIT [1010]	1x0.3	S	"	/
12	0013	E fac. section of pit [1010]	1x0.3	E	"	/
13	0014	MID EXC. PLAN OF PIT [1010]	1x0.3	S	"	/
14	0015	PRE EXC. PLAN OF PIT [1012]	1x0.3	S	26.10.18 AD	/
15	100-018	<del>MID EXC S fac. section [1012]</del>	1x0.3	S	SRB 26.10.18	/
16	100-0021	E fac. section [1014] [1018] DITCHES	1x0.3	S	AD 26.10.18	/
17	0023	PRE EXC PLAN PIT [1018]	1x0.3	S	AD 29.10.18	/
18	0025	S fac. section PIT [1018]	"	S	"	/
19	0026	MID EXC PLAN PIT [1018]	"	S	"	/
20	100-0028	S Facing Section & Ditch slot [1020]	0.5	S	AP 24/10/18	/
21	100-0033	W → Section of Ditch [1022]	1x1m	W	30.10.18	-
22	100-0037	W fac. section post hole [1024]	1x0.5	W	AD 30.10.18	/
23	0039	MID EXC PLAN Post hole [1024]	1x0.5	S	"	/
24		SHUTTER JAMMED				/
25						/
26						/
27	100-0041	N → Section River Ditch [1030]	1x1m	N	SRB 30.10.18	/
28	100-0046	W → Section P/H [1032]	1x0.5	W	AD 31.10.18	/
29	100-0051	N Facing Section & [1034]	1m	N	AP 31/10/18	/
30	100-0057	S facing Section [1038]	1x0.5	S	AD 31.10.18	/
31	100-0060	OSLAGE [3003] PIT	2x1	SE	AD 31.10.18	/
32	0067	PRE EX [3008]	0.4x1	SE	"	/
33	090	HAALF SECTION [3006]	1x0.5m	S	"	/
34	100-0082	East → Section Ditch [1042]	1x1m	E	SRB 7.11.18	/
35	100-0099	W Facing Section & Ditch Slot [1047]	1m	W	AP 2/11/18	/
36	100-0110	W → SECTION COLLARED URN	1x0.4	W	AD 05.11.18	/

Downloaded?

Comments:

\* Turn dial to 'review' and the jpeg number appears in the top right hand corner

Site Code: 205731 Site Name: DOVERIDGE MITIGATION

PO/PS: SRB		Camera no: S10	(Tick as appropriate) <input type="checkbox"/> Digital <input checked="" type="checkbox"/> B&W photo	Film no: #2		
Dial no	Jpeg number*	Description	Scale(s)	View from	Initials/ date	Archive number
1						✓
2	100-0137	W → SECTION COLLARED URN		W	AD 05-11-18	✓
3	100-0168	ID SHOT			"	✓
4	<del>100-0137</del>	<del>W → SECTION COLLARED URN</del>	1x0.4	W	"	✓
5	100-0162	PLAN MID EXC [1050]	1x0.4	S	"	✓
6	100-0154	NE FACING SEC. [1052]	1M	NE	S/11/18	✓
7	100-166	S FACING SECTION [1057]	1x0.5m	S	ASC 6-11-18	✓
8	100-0181	W → SECTION QUADRANTED [1050]	1x0.2	W	AD 06-11-18	✓
9	100-0180	PLAN MID EXC [1050]	1x0.4	S	"	✓
10	100-0170	W FAC. SEC. OF [1062]	1x0.5m	W	YD 06/11/18	✓
11	100-0172	N FAC. SEC. OF [1064]	1x0.5m	N		✓
12	100-0175	E FAC. SEC. OF [1064]	1x0.5m	E		✓
13	100-0183	W → SECTION [1050]	1x0.2	W	AD 06-11-18	✓
14	100-0182	PLAN MID EXC. [1050]	1x0.4	S	"	✓
15	0184-0186	PLAN FULL EXC. [1050]	1x0.4	S	"	✓
16	100-0222	Pre ex. [1059]	1x0.3	S	ASC 06-11-18	✓
17	100-0223	Half section [1059]	1x0.3	S	06-11-18	✓
18	100-0226	SE. FAC. SEC. DITCH [1066]	1M	SE	06/11/18	✓
19	100-0224	NW. FAC. SEC. DITCH [1066]	1M	NW	"	✓
20	100-0233	W FAC. SEC. OF TERMINUS [1070]	1x0.3m	W	YD 07.11.18	✓
21	0239	NE FACING SECTION [1072]	1x1	NE	07-11-18	✓
22	0242	E. FAC. SEC. PIT [1074]	1M	E	07/11/18	✓
23	0251	NE FACING SEC. PIT [1081]	1M	NE	08/11/18	✓
24	0256	NW FACING SECTION [1083+1085]	1m	NW	ASC 3-11-18	✓
25	0262	E FACING SECTION OF [1087]	1x0.5m	E	JP 11/18	✓
26	0271	S facing section pit [1091]	1x0.4	S	AD 08-11-18	✓
27	0285	N Facing Section of [1103]	1x1m	N	09-11-18	✓
28	0306	S FACING SECTION PIT [1107]	1x0.4	S	AD 13-11-18	✓
29	0308	S FACING SECTION CREMATION [1109]	1x0.4	S	AD 14-11-18	✓
30	0309	MID EXC. PLAN OF CREMATION [1109]	"	E	"	✓
31	0316	S. FAC. SECTION PIT [1111]	1x0.4	S	AD 15-11-18	✓
32	0318-0319	NE FACING SECTION PIT [1115] + LINEAR	1x1M	NE	AD 16-11-18	✓
33	323	NNE facing section [1119]	1x0.4	NNE	16/11/18	✓
34	329-340	S facing section [1127] CREMATION	1x0.4	S	AD 19-11-18	✓
35	341-342	MID EXC PLAN URNED CREMATION [1127]	"	E	"	✓
36	341	Section Direct [1130]	1x0.3		ASC 20-11-18	✓
37	352	Comments: Ditch & Pit [1132] [1134]	1x2m		"	✓

\* Turn dial to 'review' and the jpeg number appears in the top right hand corner

Site Code: 205731 Site Name: DOVERIDGE

PO/PS: SRB Camera no: S10 (Tick as appropriate)  Digital  B&W photo Film no: #3

Dial no	Jpeg number*	Description	Scale(s)	View from	Initials/ date	Archive number	
1		ID SHOT	—	—	AD 22.11.18	/	
2	100-0400	S → SECTION PIT [1152]	1x1m	S	↓	/	
3	100-0401	W → SECTION PIT [1152]	"	W	↓	/	
4	0417	W → SECTION SMALL PIT [1160]	1x0.4m	W	"	/	
5							
6		<b>OVEREXPOSED - NOT PRESENT IN ARCHIVE</b>					
7							
8							
9							
10							
11							
12							
13							
14							
15							
16							
17							
18							
19							
20							
21							
22							
23							
24							
25							
26							
27							
28							
29							
30							
31							
32							
33							
34							
35							
36							

Downloaded?  Comments:

\* Turn dial to 'review' and the jpeg number appears in the top right hand corner

Site Code: 205731 Site Name: DOVERIDGE MITIGATION

PO/PS: SB Camera no: WAD 84 (Tick as appropriate)  Digital  B&W photo Film no: 1 of

Dial no	Jpeg number*	Description	Scale(s)	View from	Initials/ date	Archive number
1	100-000	ID SHOT			24.10.18 AD	
2	0002	Pre-exc of possible outer ditch	2x1m	SE	"	✓
3	003	NE fac. section curtilin. [1003]	1x1m	NE	"	✓
4	004	Plan shot of curtilin. [1003]	"	E	"	✓
5	005	Location shot of curtilin. [1003]	"	S	"	✓
6	006	MID-EXC. /PRE-EXC. PLAN PIT [1005]	1x0.5	W	25.10.18 AD	✓
7	007	S fac. section pit [1005]	1x0.3	S	"	✓
8	008	MID-EXC PLAN PIT [1005]	1x0.3	W	"	✓
9	009	PRE-EXC. PLAN PIT [1005]	1x0.5	E	"	✓
10	010	S fac. section pit [1008]	1x0.3	S	"	✓
11	011	MID-EXC. PLAN PIT [1008]	1x0.5	S	"	✓
12	012	PRE-EXC. PLAN PIT [1010]	1x0.3	S	"	✓
13	013	E fac. section pit [1010]	1x0.3	E	"	✓
14	014	MID-EXC. PLAN PIT [1010]	1x0.3	S	"	✓
15	100-015	W → Section of Ditches [1014] + [1015]	1x1m	EW	SB 26.10.18	✓
16	016	PRE-EXC PLAN PIT [1012]	1x0.3m	S	AD 26.10.18	
17	017	W → Section of Ditches [1014] + [1015]	1x1m	W	SB 26.10.18	✓
18	018	E → Section of " " "		E		
19	019	Plan shot of " " "		E/above		✓
20	020	Location shot Ditches [1014] + [1016]	1x1m	E	SB 26.10.18	✓
21	021	S fac. Section pit [1012]	1x0.3m	S	AD 26.10.18	✓
22	022	MID-EXC. PLAN PIT [1012]	1x0.3m	S	"	✓
23	023	PRE-EXC. PLAN PIT [1018]	1x0.3	S	AD 29.10.18	✓
24	024	S fac. Section PIT [1018]	"	S	"	
25	025	" " "	"	S	"	✓
26	026	MID-EXC. PLAN PIT [1018]	"	S	"	✓
27	027	Plan of ditch slot [1020]	1m	E	AP 24/10/18	✓
28	028	S facing section of slot [1020]	0.5m	S		X
29	029	" " "		S		✓
30	030	Location shot of slot [1020]		N		
31	031	" " "	1m	N		
32	032	PRE-EXC SHOT OF PH [1024]	1x0.5m	SW	AD 29.10.18	
33	100-033	West → Section of Ditch [1022]	1x1m	W	SB 30.10.18	✓
34	034	Plan shot of " "		above		
35	035	Location shot of " "		W		
36	036	East → Section of " "		E		✓

Downloaded?  Comments:

\* Turn dial to 'review' and the jpeg number appears in the top right hand corner

Site Code: 205731 Site Name: DOVERIDGE MITIGATION

PO/PS: S&B		Camera no: WA D84	(Tick as appropriate) <input checked="" type="checkbox"/> Digital <input type="checkbox"/> B&W photo	Film no: 2 of		
Dial no	Jpeg number*	Description	Scale(s)	View from	Initials/ date	Archive number
1	100-0037	W facing section of posthole [1024]	1x0.5	W	AD 30-10-18	
2	0038	" " "	"	W	"	✓
3	0039	MID EXC. PLAN shot of p/H [1024]	"	S	"	✓
4	0040	LOCATION SHOT OF p/H [1024]	"	NW	"	
5	100-0041	N → SECTION OF TRENCH DITCH [1030]	1x1m	N	SEG 30-10-18	✓
6	0042	PLAN SHOT OF " " "	↓	Above	↓	
7	0043	LOCATION SHOTS " " "	↓	N	↓	
8	0044	PRE EXC SHOT P/H [1032]	1x0.5	S	AD 31-10-18	✓
9	0045	W → SECTION P/H [1032]	"	W	↓	✓
10	0046	" " "	"	W	↓	
11	0047	MID EXC PLAN P/H [1032]	"	S	↓	✓
12	0048	LOCATION SHOT P/H [1032]	"	W	↓	
13	0049	Plan shot of [1034], [1036]	1m	W	AP 31/10/18	✓
14	0050	" " "	↓	E	↓	
15	0051	N Facing Wrap Around Section of [1034]	↓	N	↓	
16	0052	W Facing " " "	↓	W	↓	
17	0053	W Facing Relationship Section of [1034]	0.5m	W	↓	✓
18	0054	S Facing Section of [1034]	1m	S	↓	
19	0055	PRE EXC PLAN SHOT [1038]	1x0.5	N	AD 31-10-18	✓
20	0056	S → section pit [1038]	"	S	↓	
21	0057	" " "	"	S	↓	✓
22	0058	MID EXC PLAN SHOT PIT [1038]	"	E	↓	✓
23	0059	LOCATION SHOT OF [1038]	"	SW	↓	✓
24	100-0060	POST EX <del>[1038]</del> OBSERVE [3003]	1x2m	SE	AJF 31-10-18	✓
25	0061	" " PIT [3003]	↓	SE	↓	
26	0062	South facing section PIT [3003]	↓	S	↓	✓
27	0063	East facing section PIT [3003]	↓	E	↓	✓
28	0064	" " PIT [3003]	↓	E	↓	
29	0065	OBSERVE PIT [3003]	↓	SE	↓	
30	0067	PRE EX [3008]	0.5x1	↓	↓	✓
31	0068	PRE EXC POSSIBLE PIT	0.3x1	↓	AD 31-10-18	
32	0069	S → SECTION SPREAD / DISTURBANCE	1x0.3	S	↓	✓
33	0070	PLAN DISTURBANCE	1x0.3	S	↓	✓
34	0071	N Facing Section Retake of [1034], [1040]	1m	N	AP 1/10/18	✓
35	0072	Location Shot for Ditch shot [1034]	↓	↓	↓	✓
36	0073	Close up of outer cut [1040]	0.3m	↓	↓	✓

66 DELETED →

Downloaded?  Comments: IMAGE 0060 NOT ON REGISTER, DELETED DUE TO SIMILARITY TO 0067.

\* Turn dial to 'review' and the jpeg number appears in the top right hand corner

Site Code: 205731 Site Name: Doreulge Mitigation

PO/PS: <u>SRB</u>		Camera no: <u>WAD84</u>	(Tick as appropriate) <input checked="" type="checkbox"/> Digital <input type="checkbox"/> B&W photo	Film no: <u>3</u> of		
Dial no	Jpeg number*	Description	Scale(s)	View from	Initials/ date	Archive number
1	<u>1000074</u>	<u>S Fairing Section Retake of [1034], [1040]</u>	<u>1m</u>	<u>S</u>	<u>AP 11/18</u>	
2	<u>0075</u>	<u>Close up of outer ditch [1040]</u>	<u>0.3m</u>	<u>↓</u>	<u>↓</u>	
3	<u>076</u>	<u>POST EX [3003]</u>	<u>1x2m</u>	<u>S</u>	<u>AP 1-11-18</u>	
4	<u>077</u>	↓	↓	<u>S</u>	↓	
5	<u>078</u>	↓	↓	<u>W</u>	↓	
6	<u>079</u>	↓	↓	<u>W</u>	↓	
7	<u>080</u>	↓	↓	<u>SW</u>	↓	✓
8	<u>081</u>	↓	↓	<u>SW</u>	↓	
9	<u>082</u>	<u>EMFS Ditch Section [1042]</u>	<u>1x1m</u>	<u>E</u>	<u>SRB 1-11-18</u>	✓
10	<u>083</u>	<u>PLAN SHOT of Ditch [1042]</u>	↓	<u>AP 11/18</u>	↓	✓
11	<u>084</u>	<u>LOCATION SHOT Ditch [1042]</u>	↓	<u>E</u>	↓	
12	<u>085</u>	<u>OVERVIEW/INDEX REDEP. NATLYR</u>	<u>1x1m</u>	<u>W</u>	<u>AD 01-11-18</u>	
13	<u>086</u>	" "	↓	<u>SW</u>	↓	
14	<u>087</u>	" "	↓	<u>S</u>	↓	✓
15	<u>088</u>	" "	↓	<u>E</u>	↓	
16	<u>089</u>	" "	↓	<u>N</u>	↓	
17	<u>090</u>	<u>HALF SECTION [3008]</u>	<u>1x0.5</u>	<u>S</u>	<u>AP 11-11-18</u>	✓
18	<u>091</u>	"	↓	↓	↓	
19	<u>092</u>	<u>PLAN OF [3008]</u>	↓	↓	↓	
20	<u>1093</u>	<u>SHOT OF POT [1050]</u>	↓	↓	↓	
21	<u>0094</u>	↓				
22	<u>0095</u>	↓				
23	<u>0096</u>	↓				✓
24	<u>0097</u>	<u>Plan shot for ditch slot [1047]</u>	<u>1m</u>	<u>N</u>	<u>AP 2/11/18</u>	✓
25	<u>0098</u>	<u>Location shot for ditch slot [1047]</u>	↓	<u>N</u>	↓	
26	<u>0099</u>	<u>W Fairing Section of ditch slot [1047]</u>	↓	<u>W</u>	↓	X
27	<u>0100</u>	" "	↓	<u>W</u>	↓	
28	<u>10101</u>	<u>NE Fairing Section of Ditch Slot [1047]</u>	↓	<u>NE</u>	↓	✓
29	<u>0102</u>	<u>W → SECTION COLLARED URN</u>	<u>1x0.4m</u>	<u>W</u>	<u>AD 02-11-18</u>	
30	<u>0103</u>	" "	"	<u>W</u>	↓	✓
31	<u>0104</u>	<u>Close up decoration on neck</u>	<u>1x0.2m</u>	<u>W</u>	↓	✓
32	<u>0105</u>	<u>W → section collared urn</u>	"	<u>W</u>	↓	
33	<u>0106</u>	<u>Oblique " "</u>	"	<u>SW</u>	↓	✓
34	<u>0107</u>	<u>Plan shot " "</u>	"	<u>W</u>	↓	✓
35	<u>0108</u>	<u>W → section collared urn</u>	<u>1x0.4m</u>	<u>W</u>	<u>AD 03-11-18</u>	✓
36	<u>0109</u>	" "	"	<u>W</u>	↓	

Downloaded?

Comments:

\* Turn dial to 'review' and the jpeg number appears in the top right hand corner

Site Code: 205731 Site Name: DOVERIDGE MITIGATION

PO/PS: SRB		Camera no: WAD 84	(Tick as appropriate) <input checked="" type="checkbox"/> Digital <input type="checkbox"/> B&W photo	Film no: 4 of		
Dial no	Jpeg number*	Description	Scale(s)	View from	Initials/ date	Archive number
1	100-0110	W → Section collared urn	1x0.5	W	AD 05.11.18	
2	0111	oblique plan " "	"	SW		
3	0112	Close up decoration on neck	1x0.08	W		
4	0113	" "	"	W		✓
5	0114	W → Section collared urn	1x0.2	W		
6	0115	" "	"	SW		
7	0116	" "	"	W		
8	0117	Location shot	"	SW		
9	0118	" "	"	NW		
10	0119	Plan shot "	"	S		✓
11	0120	WORKING SHOT	—	SW		
12	0121	"	—	SW		
13	0122	PLAN SHOT PHOTOGRAMMETRY	—	W		
14	0123	45° PHOTOGRAMMETRY SHOT	—	N		
15	0124		—	NNW		
16	0125		—	NW		
17	0126		—	W		
18	0127		—	SW		
19	0128		—	SSW		
20	0129		—	S		
21	0130	PHOTOGRAMMETRY SHOT	—	NNW		
22	0131		—	NW		
23	0132		—	W		
24	0133		—	W		
25	0134		—	SW		
26	0135		—	SSW		
27	0136		—	S		
28	0137		—	W		
29	0138		—	W		
30	0139	[1055] + associated context made ground	1x1	S	ASC 5-11-18	✓
31	0140			S		
32	0141			S		
33	0142			NW		
34	0143			NW		
35	0144			NW		
36	0145			SE		✓


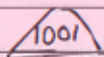
Downloaded?

Comments:

\* Turn dial to 'review' and the jpeg number appears in the top right hand corner

Site Code: 205731 Site Name: DOVERIDGE MITIGATION

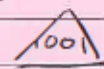


PO/PS: SRB Camera no: WAD 84 (Tick as appropriate)  Digital  B&W photo Film no: 5 of

Dial no	Jpeg number*	Description	Scale(s)	View from	Initials/ date	Archive number
1	100-0146	Oblique of ditch [1052]	1M	S	OG 5/11/18	
2	0147	SW. Fac. sec of ditch [1052]		SW		✓
3	0148	" "		SW		
4	0149	" "		SW		✓
5	0150	Plan of ditch [1052]		NW		
6	0151	" "		NW		
7	0152	NE, fac. sec. of ditch [1052]		NE		
8	0153	" "		NE		
9	0154	" "		NE	MP	
10	0155	" "	1M	NE		
11	0156	" "				
12	0157	Plan of ditch [1052]				✓
13	0158	" "				
14	0159	Plan of pit [1057]	1x0.3m	S	ASF 6-11-18	✓
15	0160	S Facing section [1057]	1x0.3m	S	"	✓
16	0161	S Facing 0-0.1m NE quadrant (1051)	1x0.2	S	AD 06.11.18	
17	0162	Plan mid exc [1050] 	"	S		
18	0163	" "	1x0.4	S		
19	0164	S Facing 0-0.1m NE quadrant (1051)	1x0.2	S		✓
20	0165	Plan mid exc [1050] 	1x0.4	E		✓
21	0166	Oblique " "	"	NE		
22	0167	Plan " "	1x0.2	N		
23	0168	W → Section mid exc. quadrant (1051)	1x0.2	W		
24	0169	" "	"	W		
25	0170	W fac. sec. of [1062]	1x0.5m	W	MD 6/11/18	✓
26	0171	W fac. sec. of [1062]		W		
27	0172	N fac. sec. of [1064]		N		✓
28	0173	↓	↓	N		
29	0174	↓	↓	N		
30	0175	E fac. sec. of [1064]	1x0.2m	E		✓
31	0176	↓	1x0.2m	E		
32	0177	Plan of [1062], [1064]	1x0.5m	W		
33	0178	↓	1x0.5m	E		✓
34	0179	Mid exc. NE quadrant [1050]	1x0.4	S	AD 06.11.18	
35	0180	Plan " "	1x0.4	S		
36	0181	W → Section mid exc " "	1x0.2	W		

Downloaded?  Comments:

\* Turn dial to 'review' and the jpeg number appears in the top right hand corner

Site Code: 205731 Site Name: DOVERIDGE

PO/PS: <u>S13</u>		Camera no: <u>WAD 84</u>	(Tick as appropriate) <input checked="" type="checkbox"/> Digital <input type="checkbox"/> B&W photo	Film no: <u>6 of</u>			
Dial no	Jpeg number*	Description	Scale(s)	View from	Initials/ date	Archive number	
100-	0182	PLAN MID EXC [1050]	1x0.4	N	AD 06-11-18		
2	0183	W ⇒ SECTION MID EXC [1050]	1x0.2	W			
3	0184	PLAN <del>EXC</del> FULL EXC. [1050]	1x0.4	S			
4	0185	" "	"	E			
5	0186	" "	"	N			X
6	0187	W ⇒ SECTION [1050] 	1x0.2	W			
7	0188	" "	"	W			✓
8	0189	FULL EXC 	"	NW			
9	0190	" "	"	SE			
10	0191	" "	"	S			
11	0192	PLAN PHOTOGRAMMETRY [1050] 	-	W			
12	0193	PHOTOGRAMMETRY @ 45°	-	N			
13	0194		-	NNW			
14	0195		-	NW			
15	0196		-	W			
16	0197		-	SWW			
17	0198		-	SSW			
18	0199		-	S			
19	0200		-	SSE			
20	0201		-	SEE			
21	0202		-	E			
22	0203		-	NEE			
23	0204		-	NNE			
24	0205		-	N			
25	0205	PHOTOGRAMMETRY SHOT @ 20° ~	-	N			
26	0207		-	NNW			
27	0208		-	NW			
28	0209		-	W			
29	0210		-	SWW			
30	0211		-	SSW			
31	0212		-	S			
32	0213		-	SSE			
33	0214		-	SEE			
34	0215		-	E			
35	0216		-	NEE			
36	0217		-	NNE			

Downloaded?

Comments:

\* Turn dial to 'review' and the jpeg number appears in the top right hand corner

Site Code: 205731 Site Name: DOR RIDGE MAT.

PO/PS: SRB Camera no: Wato 84 (Tick as appropriate)  Digital  B&W photo Film no: 7 of

Dial no	Jpeg number*	Description	Scale(s)	View from	Initials/ date	Archive number
1	100-0218	PHOTOGRAMMETRY SHOT @ ~20°	—	N	AD 06.11.18	
2	0219	PLAN PHOTOGRAMMETRY	—	N	↓	
3	0220	"	—	S	↓	
4	0221	"	—	E	↓	
5	0222	PRE-EXC [1059]	1x0.3m	S	AS 08.11.18	✓
6	0223	SOUTH FACILE SECTION [1059]	"	S	"	✓
7	0224	NW. FAC. SEC. OF DITCH [1066]	1m	NW	06/11/18	✓
8	0225	" "	"	NW	"	
9	0226	SE. FAC. SEC. OF DITCH [1066]	"	SE	"	✓
10	0227	" "	"	SE	"	
11	0228	PLAN OF DITCH [1066]	"	NE	"	
12	0229	" "	"	"	"	
13	0230	" "	"	"	"	✓
14	0231	" "	"	"	"	
15	0232	PRE-EXC PLAN SHOT [1077] [1079]	1x1m	S	AD 07.11.18	✓
16	0233	W FAC. SEC. OF TERMINUS [1070]	1x0.3m	W	JD 07.11.18	✓
17	0234	↓	↓	W	↓	
18	0235	↓	↓	W	↓	✓
19	0236	PLAN OF TERMINUS [1070]	↓	W	↓	✓
20	0237	PLAN OF [1072]	1x1m	NE	AS 11.18	
21	0238	" "	↓	↓	↓	
22	0239	NE FACILE SECTION [1072]	↓	↓	↓	✓
23	0240	E. ESC. PIT [1074]	1m	E	05/11/18	
24	0241	" "	"	"	"	
25	0242	E. FAC. SEC. PIT [1074]	"	"	"	
26	0243	" "	"	"	"	✓
27	0244	ENE → Section Ditches [1093] [1095]	1x1m	ENE	SB 07.11.18	✓
28	0245	W → Section Ditch [1097]	↓	W	↓	✓
29	0246	Leaving Shot Ditches [1093] [1095] Air [1097]	↓	W	↓	
30	0247	Plan Shot of Ditches [1093] [1095] Pit [1097]	↓	W	↓	✓
31	0248	S → Section Pits [1077] [1079]	1x1m	S	AD 07.11.18	✓
32	0249	PLAN SHOT PITS [1077] [1079]	1x1m	E	"	✓
33	0250	NE. FAC. SEC. PIT [1081]	1m	NE	05/11/18	
34	0251	" "	"	"	"	✓
35	0252	PLAN OF PIT [1081]	"	"	"	✓
36	0253	" "	"	"	"	

Downloaded?  Comments:

\* Turn dial to 'review' and the jpeg number appears in the top right hand corner

Site Code: 205731 Site Name: DOVERIDGE

PO/PS: <u>SR15</u>		Camera no: <u>WAD 84</u>	(Tick as appropriate) <input checked="" type="checkbox"/> Digital <input type="checkbox"/> B&W photo	Film no: <u>8 of</u>		
Dial no	Jpeg number*	Description	Scale(s)	View from	Initials/ date	Archive number
1	100-0254	PLAN OF [1083] + [1085]	1x1	NW	<u>AD</u> 08-11-18	✓
2	0255	NW FACING SECTION [1083]	✓	NW	↓	
3	0256	" " "	✓	NW	↓	
4	0257	E → SECTION SLOT THROUGH (1046)	1x0.4	E	<u>AD</u> 08-11-18	✓
5	0258	PLAN OF SPREAD (1046)	1x0.4 1x1m	S	↓	
6	0259	Oblique location shot (1046)	"	SW	↓	
7	0260	" "	"	SE	↓	✓
8	0261	PLAN OF BUWT [1087]	1x0.5m	E	<u>JD</u> 8/11/18	✓
9	0262	E FAC. SEC. OF PERIMUS [1087]	↓	E	↓	
10	0263		↓	E	↓	
11	0264		↓	E	↓	
12	0265	PLAN OF [1089]	1m	SE	<u>JD</u> 8/11/18	✓
13	0266	" "	"	"	"	
14	0267	SE. FAC. SEC. [1089]	"	"	"	
15	0268	" "	"	"	"	
16	0269	PRE EXC PIT [1091]	1x0.4	E	<u>AD</u> 08-11-18	✓
17	0270	NE FAC. SEC. [1089]	1m	NE	<u>JD</u> 8/11/18	
18	0271	" "	"	"	"	
19	0272	PLAN OF [1089]	"	"	"	✓
20	0273	" "	"	"	"	
21	0274	S → SECTION PIT [1091]	1x0.4	S	<u>AD</u> 08-11-18	✓
22	0275	PLAN OF PIT [1091]	↓	E	↓	✓
23	0276	LOCATION SHOT [1091]	↓	NE	↓	
24	0277	PLAN OF PERIMUS [1099]	1m	W	<u>JD</u> 8/11/18	
25	0278	" "	↓	W	↓	
26	0279	W. FAC. SEC OF [1099]	↓	W	↓	✓
27	0280	" "	↓	W	↓	
28	0281	N FAC. SEC. OF [1099]	↓	N	↓	
29	0282	" "	↓	N	↓	
30	0283	PLAN OF [1099]	↓	N	↓	
31	0284	" "	↓	N	↓	
32	0285	North facing Section of [1103]	1x1m	N	<u>JD</u> 4/11/18	✓
33	0286	" "	"	"	"	
34	0287	" "	"	"	"	
35	0288	" "	"	"	"	
36	0289	PLAN OF [1101]	1m	SE	<u>JD</u> 8/11/18	

Downloaded?  Comments:

\* Turn dial to 'review' and the jpeg number appears in the top right hand corner

Site Code: 205731 Site Name: DOWN RIDGE MPT.

PO/PS: SRB		Camera no: W4084	(Tick as appropriate) <input checked="" type="checkbox"/> Digital <input type="checkbox"/> B&W photo	Film no: 9	OF	
Dial no	Jpeg number*	Description	Scale(s)	View from	Initials/ date	Archive number
100	0290	PLAN of C1101	1m	SE	SG 9/11/18	✓
2	0291	OBlique of C1101	11	11	11	
3	0292	11 11	11	11	11	
4	0293	PRE-EXC DISCRETE FEATURE	0.4m	S	AD 13.11.18	
5	0294	S FAC. SECTION	"	S	"	✓
6	0295	PLAN SHOT	"	E	"	
7	0296	PRE-EXC PIT [1104]	"	S	"	
8	0297	S FAC. SECTION PIT [1104]	"	S	"	✓
9	0298	" "	"	S	"	
10	0299	PLAN SHOT PIT [1104]	"	E	"	
11	0300	PRE-EXC DISCRETE FEATURE	"	E	"	
12	0301	S FAC. SECTION	1x0.2m	S	"	
13	0302	PLAN SHOT	"	E	"	
14	0303	PRE-EXC SHOT CREMATION [1109]	1x0.4	W	"	
15	0304	PRE-EXC CREMATION+PIT [1109]+ [1107]	1x1m	W	"	
16	0305	" "	1x1m	W	"	✓
17	0306	S → SECTION PIT [1107]	1x0.4	S	"	✓
18	0307	PLAN SHOT PIT [1107]	1x0.4	E	"	✓
19	0308	S → SECTION CREMATION [1109]	1x0.4	S	AD 14.11.18	✓
20	0309	MID EXC PLAN CREMATION [1109]	"	E	"	✓
21	0310	POST EXC PLAN CREMATION [1109]	"	E	"	✓
22	0311	LOCATION SHOT of [1109]+ [1109]	"	NE	"	
23	0312	PRE-EXC [1111] PIT	1x0.4	E	AD 15.11.18	
24	0313	LOCATION SHOT [1111]	"	NE	"	
25	0314	PRE-EXC POSS. PIT [NOT REAL]	"	E	"	
26	0315	PRE-EXC. [1111]+ POSS. PIT [ ]	1x1m	N	"	✓
27	0316	S → SECTION [1111]	1x0.4	S	"	✓
28	0317	1/2 SECTIONED PLAN SHOT [1111]	1x0.4	E	"	✓
29	0318	NE → SECTION PIT [1115]+ DITCH [1113]	1x1m	NE	AD 16.11.18	✓
30	0319	" "	"	NE		
31	0320	PLAN of PIT [1115]+ DITCH [1113]	1x1m	SE		
32	0321	" "	"	NW		✓
33	0322	LOCATION SHOT PIT [1115]+ DITCH [1113]	"	NE		
34	0323	NNE facing section of [1119]	1x0.4	NNE	GN 16/11/18	✓
35	0324	↓	↓	↓	↓	
36	0325	Plan of [1119]	↓	↓	↓	✓

Downloaded?

Comments:

\* Turn dial to 'review' and the jpeg number appears in the top right hand corner

Site Code: 205731 Site Name: DOVERIDGE MIT

PO/PS: SRB		Camera no: WA D84	(Tick as appropriate) <input checked="" type="checkbox"/> Digital <input type="checkbox"/> B&W photo	Film no: 10 of		
Dial no	Jpeg number*	Description	Scale(s)	View from	Initials/ date	Archive number
1	100-0326	Plan shot of iron objects at base of [1115]	1x0.4	SE	AD 16.11.18	
2	0327	couque " "	"	E	"	
3	0328	NE → SECTION [1115] + [1113]	1x1m	NE	"	
4	0329	PLAN [1115] + [1113]	"	NE	"	✓
5	0330	General shot of shrub bank + [1123]	1x0.4 1x0.3	S	AD 16/11/18	
6	0331	Shrub bank post exc	1x0.4	S		✗
7	0332	Poss. pit [1123] S facing section		S		✓
8	0333	Plan of [1123]				
9	0334	Poss. pit [1125] S facing section		S		
10	0335	Plan of [1125]				
11	0336	Shrub bank post exc		S		
12	337	PRE-Exc CREMATION [1127]	1x0.4	S	AD 19.11.18	✓
13	338	PRE-Exc CLOSE UP OF URN	1x0.2	S		
14	339	S → facing section [1127]	1x0.4	S		✓
15	340	" "	"	S		
16	341	MID-Exc PUTN CREMATION [1127]	"	E		✓
17	342	" "	"	E		
18	343	LOCATION SHOT [1127]	"	SE		
19	344	POST-Exc. SHOT [1127]	"	S		✓
20	345	LOCATION SHOT [1127]	"	E		
21	346	PRE-Exc TREE THROW	1x1m	W		
22	347	LOCATION SHOT OF TREE THROW	1x1m	SW		
23	348	PRE-Exc TREE THROW	1x1m	SW		
24	100-349	SECTION Ditch [1130]	1x0.3	ESE	SOS 20.11.18	✓
25	350	Plan shot Ditch [1130]	1x0.2m	Above		✓
26	351	Location shot Ditch [1130]	1x0.3-	ESE		
27	352	Section of Ditch [1132] Pit [1134]	1x2m	NE		✓
28	353	Plan shot 1130 "		NE		
29	354	Location		ESE		
30	355	Location		ESE		
31	356	W → SECTION [1138]	1x1m	W	AD 20.11.18	✓
32	357	E → SECTION [1138]	"	E		✗
33	358	PLAN SHOT [1138]	"	S		✗
34	359	LOCATION SHOT [1138]	"	E		
35	360	NE Fac Sec of [1136]	0.5m	NE	AD 20/11/18	✓
36	361	" " "	"	"	"	✓

Downloaded?

Comments:

\* Turn dial to 'review' and the jpeg number appears in the top right hand corner

Site Code: 205731 Site Name: Doveridge Mit

PO/PS: SRB		Camera no: WA D84	(Tick as appropriate) <input checked="" type="checkbox"/> Digital <input type="checkbox"/> B&W photo	Film no: 11 of		
Dial no	Jpeg number	Description	Scale(s)	View from	Initials/ date	Archive number
1	100-0362	NE Fac Sec of [1136]	0.5m	NE	SP 20/11/18	
2	363	" " "	"	"	"	
3	364	" " "	"	"	"	
4	365	" " "	"	"	"	
5	366	location shot of [1136]	"	"	"	
6	367	" " "	"	"	"	
7	368	SE Fac Sec of [1140]	"	SE	SP 20/11/18	
8	369	" " "	"	"	"	✓
9	370	" " "	"	"	"	
10	371	SW Fac Sec of [1140]	"	SW	"	✓
11	372	" " "	"	"	"	
12	373	" " "	"	"	"	
13	374	Plan shot of [1140]	"	-	SP 20/11/18	
14	375	" " "	"	-	"	✓
15	376	" " "	"	-	"	
16	377	location shot of [1140]	"	-	"	
17	378	NE shot of S → Section Profile [1144]	0.3m	S	SRB 20-11-18	✓
18	379	or DRAWSHOT P.H. [1144]		S		
19	380	Location shot of PH [1144]		S		
20	381	NE Fac shot of [1141]	1m	NE	SP 20/11/18	
21	382	" " "	1m	"	"	✓
22	383	" " "	1m	"	"	
23	384	location shot of [1141]	1m	NE	SP 20/11/18	
24	385	location shot of [1141]	1m	SW	"	
25	<del>100-386</del>	E Facing Half Section of [1146]	0.4m	E	AP 21/11/18	✓
26	387	Location shot of [1146]	"			
27	389	Post-ex of [1146]	1m			✓
28	390	Close up of [1148] post-ex	0.4m	↓	↓	
29	100-391	Pre-shot Post the excavation [1150]	1x.3m	S <sup>90°</sup>	SRB 21-11-18	
30	392	SE Fac Sec of barrow fill	2m	SE	SP 21/11/18	
31	393	"	"	SE	"	✓
32	394	"	"	SE	"	
33	395	"	"	SE	"	
34	396	"	"	SE	"	
35	397	"	"	SE	"	
36	398	S → Section Profile/Excavation [1150]	1x0.3m	S	SRB 21-11-18	✓

Downloaded?

Comments:

\* Turn dial to 'review' and the jpeg number appears in the top right hand corner

Site Code: 205731		Site Name: Durrigge M.t.				
PO/PS: SRB		Camera no: W40 84	(Tick as appropriate) <input checked="" type="checkbox"/> Digital <input type="checkbox"/> B&W photo		Film no: 12 of	
Dial no	Jpeg number*	Description	Scale(s)	View from	Initials/ date	Archive number
1	100_398	S → Section Pit (transverse) [1150]	1x0.3m	S	SRB 21.11.18	✓
2	0399	" "	"	S	"	✓
3	0400	S facing section pit [1152]	1x1m	S	AD 21.11.18	✓
4	0401	W facing section pit [1152]	1x1m	W	"	✓
5	0402	PLAN SHOT PIT [1152]	1x1m	W	"	✓
6	0403	" "	1x1m	E	"	
7	0404	LOCATION SHOT PIT [1152]	1x1m	NNE	"	
8	100-0405	Post Exc Shot Post Hole (transverse) [1150]	1x0.3m	S <sup>AD22</sup>	SRB 21.11.18	
9	406	Monolith Site	—	SE	SP 21/11/18	
10	407	"	—	"	"	
11	408	"	—	"	"	
12	409	"	—	"	"	
13	410	"	—	"	"	
14	411	"	—	"	"	
15	412	"	—	"	"	
16	413	"	—	"	"	
17	414	"	—	"	"	✗
18	415	"	—	"	"	
19	0416	PRE-EXC SHOT OF PIT [1160]	1x0.4	W	AD 22.11.18	✓
20	0417	W → SECTION PIT [1160]	"	W	↓	✓
21	0418	PLAN SHOT PIT [1160]	"	N	↓	✓
22	0419	LOCATION OF PIT [1160]	"	NW	↓	
23	0420	PLAN SHOT OF TREETHROW	1x1m	S	AD 23.11.18	✓
24	0421	LOCATION SHOT OF TREETHROW	"	SE	"	✓
25	0422	SHOT OF AREA FOR NE	—	NE	AD 23.11.18	✓
26	0433	" " " " FOR E		E	↓	✓
27						
28						
29						
30						
31						
32						
33						
34						
35						
36						

Downloaded?

Comments:

\* Turn dial to 'review' and the jpeg number appears in the top right hand corner

# Graphic Register

Dwg no	Sheet size	Site Sub-div	Description	Sect on plan no	Dwg scale	Initials & date	Co-ords on dwg?	Checked by
1000	A4	AREA 1	A) NE FACING SECTION DITCH [1003] B) PLAN OF DITCH [1003]	1000 B	A) 1:10 B) 1:20	AD 24.10.18	<input type="checkbox"/>	
1001	A4	"	A) S FACING SECTION CREMATION PIT [1005] B) MID EXC PLAN OF CREMATION PIT [1005] C) S FACING SECTION CREMATION PIT [1008] D) MID EXC. PLAN OF CREMATION PIT [1008] E) E FACING SECTION CREMATION PIT [1010] F) MID EXC PLAN OF CREMATION PIT [1010]	1001 B  1001 D  1001 F	1:10  1:10	AD 25.10.18  "	<input type="checkbox"/> <input type="checkbox"/> <input type="checkbox"/>	
1002	A4	"	A) PRE-EXC PLAN POSS. CREMATION PIT [1012] B) S FACING SECTION PIT [1012] C) MID EXC PLAN OF PIT [1012]	1002 C	1:10	AD 26.10.18	<input type="checkbox"/>	
1003	A4	AREA 1	A) DITCHES [1014] + [1016] B) PLAN OF " " " "	<del>1003 B</del> 1004	A) 1:10 <del>B) 1:20</del>	SRB 26.10.18	<input type="checkbox"/>	
1004	A4	"	PLAN OF DITCHES [1014] [1016]	1004	1:20	SRB 29.10.18	<input type="checkbox"/>	
1005	A4	"	A) PRE EXC PLAN CREM. BURIAL PIT [1015] C) MID EXC. PLAN [1018] B) S fac. section [1018]	1005 C	1:10	AD 29.10.18	<input type="checkbox"/>	
1006	A4	"	A) S facing section of ditch [1009], B) Plan of ditch [1020]	1006 A	A) 1:10 B) 1:20	AP 29/10/18	<input type="checkbox"/>	
1007	A4	"	A) PRE EXC PLAN OF [1024] B) W → SECTION P/H [1024] C) MID EXC PLAN OF P/H [1024]	1007 C	1:10	AD 29.10.18	<input type="checkbox"/>	
1008	A4	"	A) W → Section of Ditch [1022] B) PLAN " " "	1008 B	A) 1:10 B) 1:20	SRB 30.10.18	<input type="checkbox"/>	
1009	A4	"	A) N FACING SECTION of INNER RING DITCH [1030] B) PLAN of " " " "	1009 B	A) 1:10 B) 1:20	L	<input type="checkbox"/>	
1010	A4	"	A) W → SECTION P/H [1032] B) MID EXC PLAN P/H [1032]	1010 B	A) 1:10 B) 1:20	AD 31.10.18	<input type="checkbox"/>	
1011	A4	"	A) Wrap-around section of [1034], [1036] B) Plan of [1034], [1036] Ditch site	1011 B	A) 1:10 B) 1:20	AP 31/10/18	<input type="checkbox"/>	
1012	A4	"	A) S → section pit [1033] B) MID EXC. PLAN PIT [1033]	1012 B	A) 1:10 B) 1:20	AD 31.10.18	<input type="checkbox"/>	
1013	A4	AREA 1	EAST → Section Ditch [1042]	1014	1:10	SRB 2.11.18	<input type="checkbox"/>	
1014	A4	L	Plan of Ditch [1042]	-	1:20	L	<input type="checkbox"/>	
1015	A4	"	A) Section W facing section of [1047] B) Plan of [1047]	<del>1015 B</del>	A) 1:10 <del>B) 1:20</del>	AP 2/11/18	<input type="checkbox"/>	
1016	A4	"	PRE EXC PLAN OF URNED CREMATION BURIAL		1:20	AD 05/11/18	<input type="checkbox"/>	
1017	A4	"	A) N facing section urned cremation burial B) MID EXC PLAN " " "	1017 B	a) 1:10 b) 1:10	"	<input type="checkbox"/>	

Site Code: Z05731

Site Name: DOVERIDGE MITIGATION

Site Code: 205131

Site Name: DOVERIDGE MITHCAITHAN

Dwg no	Sheet size	Site Sub-div	Description	Sect on plan no	Dwg scale	Initials & date	Co-ords on dwg?	Checked by
1018	A4	T1	PLAN of Ditch [1047] [1093] [1095]	-	1:20	SRS 8-11-18	<input type="checkbox"/>	
1019	A3	T1	A) NE. SEC. OF DITCH [1052] B) PLAN OF DITCH [1052]	/	A) 1:10 B) 1:20	OG 5/11/18	<input type="checkbox"/>	
1020	A3	T1	A) PLAN OF [1053] [1057] [1059]	1021	1:20	AJF 6/11/18	<input type="checkbox"/>	
1021	A4	T1	South Facing section of pit [1055]	1020	1:10	" "	<input type="checkbox"/>	
1022	A4	T1	A South Facing section of [1057] B PLAN OF [1057]	A A	1:10 1:20	AJF 6-11-18	<input type="checkbox"/>	
1023	A4	T1	A) W FAC. SEC. OF [1062] B) N FAC. SEC. OF [1064] C) E FAC. SEC. OF [1064] D) PLAN OF [1062], [1064]	1023 D	ABC-1:10 D-1:20	JD 06/11/18	<input type="checkbox"/>	
1024	A3	T1	A) SWSE FAC. SEC. OF DITCH [1065] B) NW FAC. SEC. OF SAME C) PLAN OF SAME	/	A+B) 1:10 C) 1:20	OG 06/11/18	<input type="checkbox"/>	
1025	A4	T1	A) PRE EX B) S FACING SEC C) PLAN [1059]	/	A) 1:10 C) 1:10 B) 1:10	AJF 06/11/18	<input type="checkbox"/>	
1026	A4	Area 1	PLAN OF [1050] WITH URN INSITU.		1:10	AD 07-11-18	<input type="checkbox"/>	
1027	A4	AREA 1	A) W FAC. SEC. OF TERMINUS [1070] B) PLAN OF TERMINUS [1070]	1027 B	A) 1:10 B) 1:20	JD 07.11.18.	<input type="checkbox"/>	
1028	A4	T1	A) PLAN OF [1072] PITCH B) NE FACING SECTION [1072] PITCH	B A	1:10 1:20	OG 7-11-18	<input type="checkbox"/>	
1029	A4	T1	A) E. FAC. SEC. OF [1074] B) PLAN [1074]	/	A) 1:10 B) 1:20	OG 07/11/18	<input type="checkbox"/>	
1030	A4	AREA 1	A) S → SECTION OF PITS [1077] + [1079] B) PLAN OF PITS [1077] + [1079]	1030 B	A) 1:10 B) 1:20	AD 08-11-18	<input type="checkbox"/>	
1031	A4	AREA 1	A) NE. FAC. SEC. OF PIT [1081] B) PLAN OF PIT [1081]	/	A) 1:10 B) 1:20	OG 08/11/18	<input type="checkbox"/>	
1032	A4	AREA 1	A) SECTION NW [1083] + [1085] B) PLAN OF [1083] + [1085]	/	1:10 1:20	AJF 8-11-18	<input type="checkbox"/>	
1033	A4	AREA 1	A) E FACING SECTION OF [1087] B) PLAN OF [1087]	1033 B	A) 1:10 B) 1:20	JD 8/11/18	<input type="checkbox"/>	
1034	A4	AREA 1	A) SE. FAC. SEC. [1089] B) NE. SEC. [1089] C) PLAN OF [1089]	/	A+B) 1:10 C) 1:20	OG 8/11/18	<input type="checkbox"/>	
1035	A4	Area 1	A) S → SECTION OF PIT [1091] B) PLAN OF PIT [1091]	1035 B	A) 1:10 B) 1:20	AD 08-11-18	<input type="checkbox"/>	
1036	A4	Area 1	E → SECTION of Ditch [1093] [1095]	1018	1:10	SRS 08-11-18	<input type="checkbox"/>	
1037	A4	AREA 1	A) W. SEC. OF [1099] B) N. SEC. [1099] C) PLAN [1099]	/	A+B) 1:10 C) 1:20	OG 9/11/18	<input type="checkbox"/>	

Dwg no	Sheet size	Site Sub-div	Description	Sect on plan no	Dwg scale	Initials & date	Co-ords on dwg?	Checked by
1038	A4	Area 1	A. North facing Section of [1103] B. Plan of [1103]	1038B	1:10A 1:20B	OS 9/11/18	<input type="checkbox"/>	
1039	A4	"	A) S FAC. SECTION PIT [1104] B) PLAN PIT [1104]	1039B	A) 1:10 B) 1:20	AD 13.11.18	<input type="checkbox"/>	
1040	A4	"	A) S FAC. SECTION PIT [1107] B) PLAN PIT [1107]	1040B	A) 1:10 B) 1:20	AD 14.11.18	<input type="checkbox"/>	
1041	A4	"	A) PRE-EXC PLAN CREMATION [1109] B) S FAC. SEC. CREMATION [1109] C) PLAN OF CREMATION [1109].	1041C	1:10	"	<input type="checkbox"/>	
1042	A4	"	A) SPACING SECTION [1111] B) PLAN PIT [1111]	1042B	A) 1:10 B) 1:20	AD 15.11.18	<input type="checkbox"/>	
1043	A4	"	A) NNE Facing section of [1119] B) Plan of [1119]	1043B	A 1:10 B 1:20	GN 16/11/18	<input type="checkbox"/>	
1044	A3	AREA 1	A NE → Sect. [1115] [1113] B PLAN of " "	1044B	A 1:10 B 1:20	AD 16.11.18	<input type="checkbox"/>	
1045	A4	"	A) S facing section [1123] B) Plan of [1123] C) S facing section [1125] D) Plan of [1125]	1045B 1045D	A/C 1:10 B/D 1:20	AD 19.11.18	<input type="checkbox"/>	
1046	A4	"	A) PRE-EXC CREMATION URNE PLAN B) S → SECTION [1127] C) MID-EXC [1127]	1046C	1:10	"	<input type="checkbox"/>	
1047	A4	AREA 1	A Section Ditch [1130] B PLAN of Ditch [1130]	1047A	A 1:10 B 1:20	SEB 20.11.18	<input type="checkbox"/>	
1048	A3		Section Ditch [1132] + Pit [1134]	1049	1:10		<input type="checkbox"/>	
1049	A3		Plan of Ditch & Pit [1134]		1:20		<input type="checkbox"/>	
1050	A4	"	A) W → SECTION [1138] B) PLAN of [1138]	1050B	A) 1:10 B) 1:20	AD 20.11.18	<input type="checkbox"/>	
1051	A4	Area 1	A) NE Fac Sec of [1136] B) Plan of [1136]	1051B	A) 1:10 B) 1:20	JP 20/11/18	<input type="checkbox"/>	
1052	A4	Area 1	A B			"	<input type="checkbox"/>	
1053	A4	AREA 1	A SOUTH → SECTION POSTHOLE [1144] B Plan POSTHOLE [1144]	1053B	A 1:10 B 1:20	SEB 21.11.18	<input type="checkbox"/>	
1054	A4	Area 1	A) Half Section of pit [1146] B) Plan of pit [1146]	1054B	A) 1:10 B) 1:20	AP 21/11/18 JP 21/11/18	<input type="checkbox"/>	
1055							<input type="checkbox"/>	
1056	A4	AREA 1	A SOUTH → SECTION POSTHOLE/CREMATION [1150] B PLAN NE EX POSTHOLE/CREMATION C PLAN EX [1150]	1056B C	A 1:10 B 1:20 C 1:20	SEB 21.11.18	<input type="checkbox"/>	
1057	A3	"	wrap around section of pit [1152]	1058	1:10	AD 22.11.18	<input type="checkbox"/>	

Site Code: 205731

Site Name: DOVERIDGE



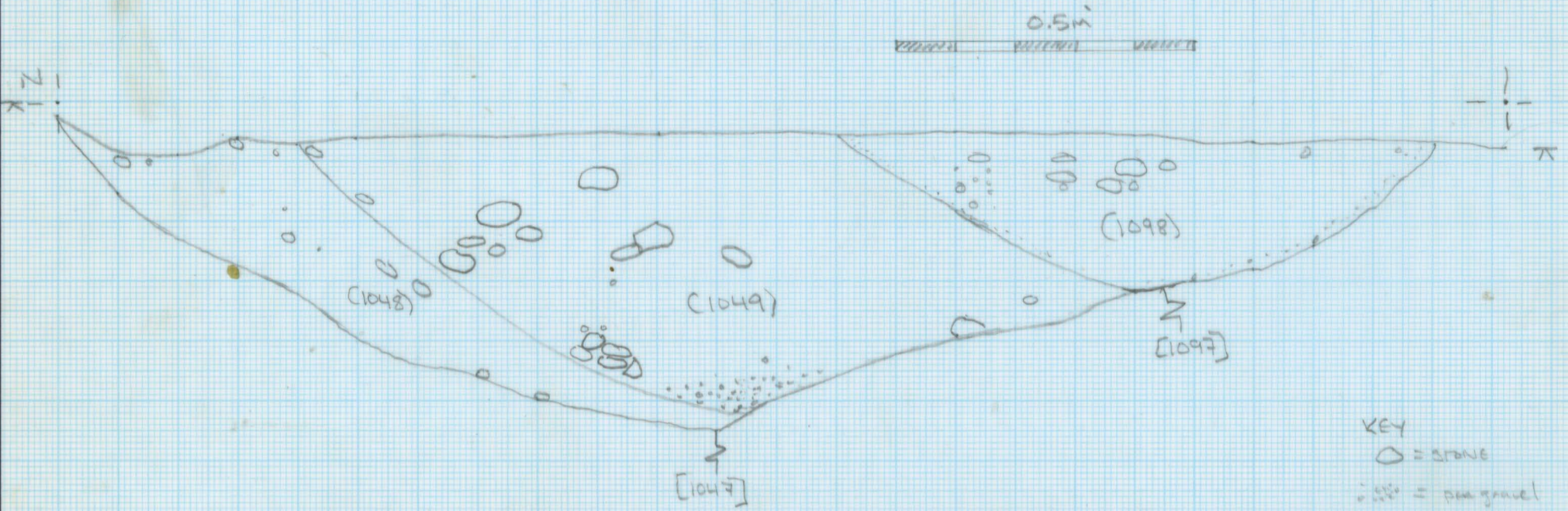


# Drawings

# WESSEX ARCHAEOLOGY

SITE CODE 205731	SITE SUB-DIV. T1	DRAWING No. 1015
SCALE 1:10	DRAWN BY SRB	DATE 9.11.18

DWG 1015 WEST FACING SECTION OF DITCH [1047] AND PIT [1097] SCALE 1:10 SRB 9.11.18

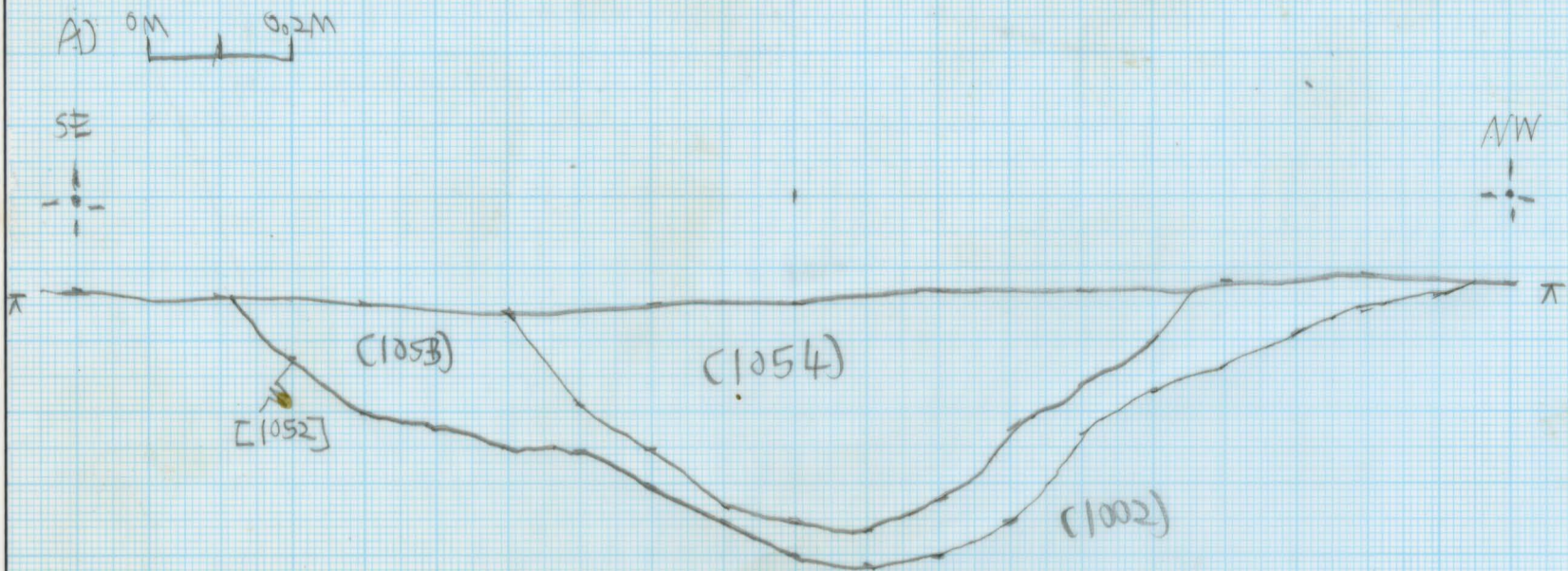


- MATRIX
- (1001)
  - |
  - (1098)
  - |
  - [1097]
  - |
  - (1049)
  - |
  - (1048)
  - |
  - [1047]
  - |
  - (1002)

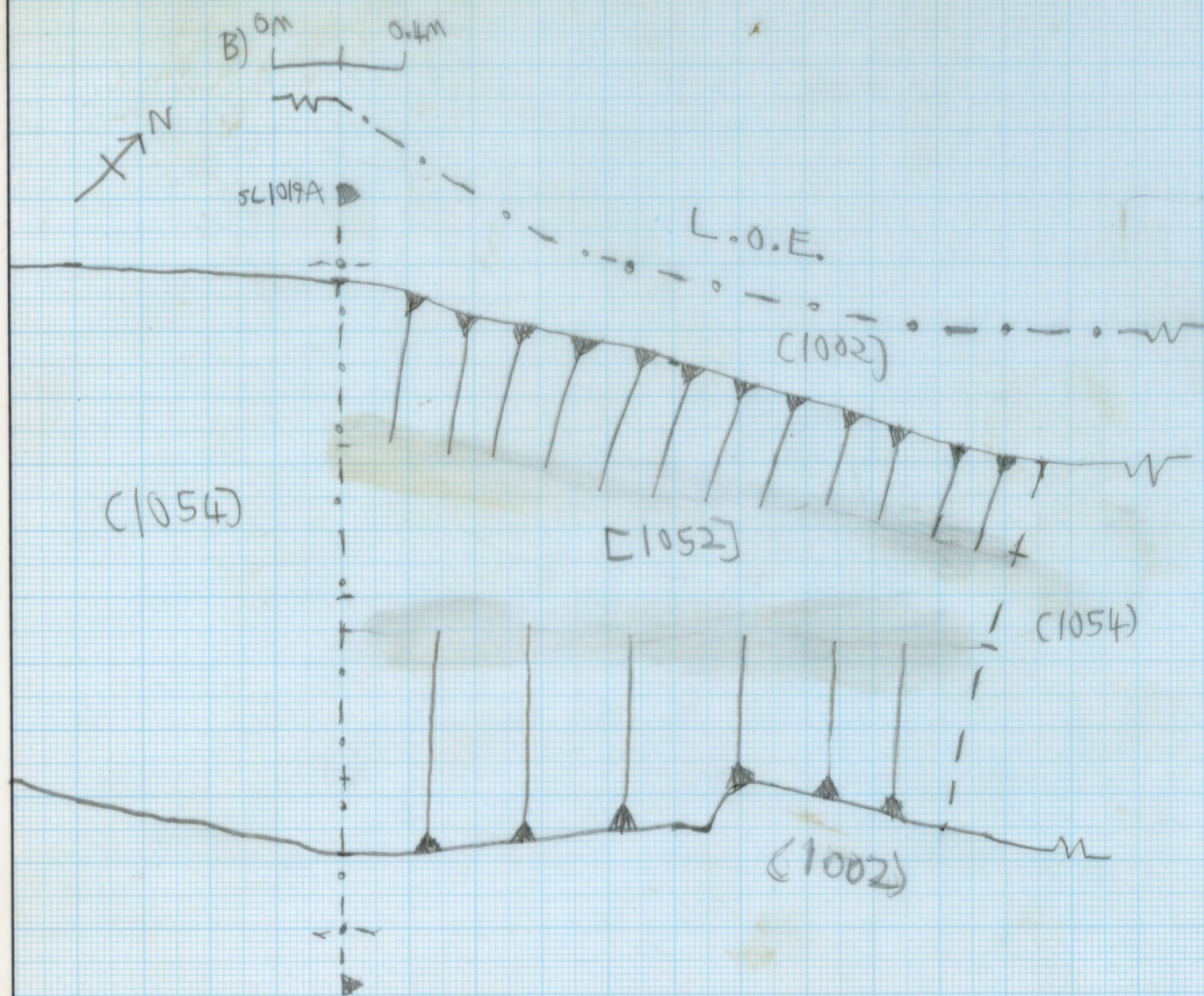
## NOTES

# WESSEX ARCHAEOLOGY

SITE CODE 205731	SITE SUB-DIV. T1	DRAWING No. 1019A+B
SCALE A) 1:10 B) 1:20	DRAWN BY OG	DATE 06/11/18



(1000)  
|  
(1001)  
|  
(1054)  
|  
(1053)  
|  
[1052]  
|  
(1002)

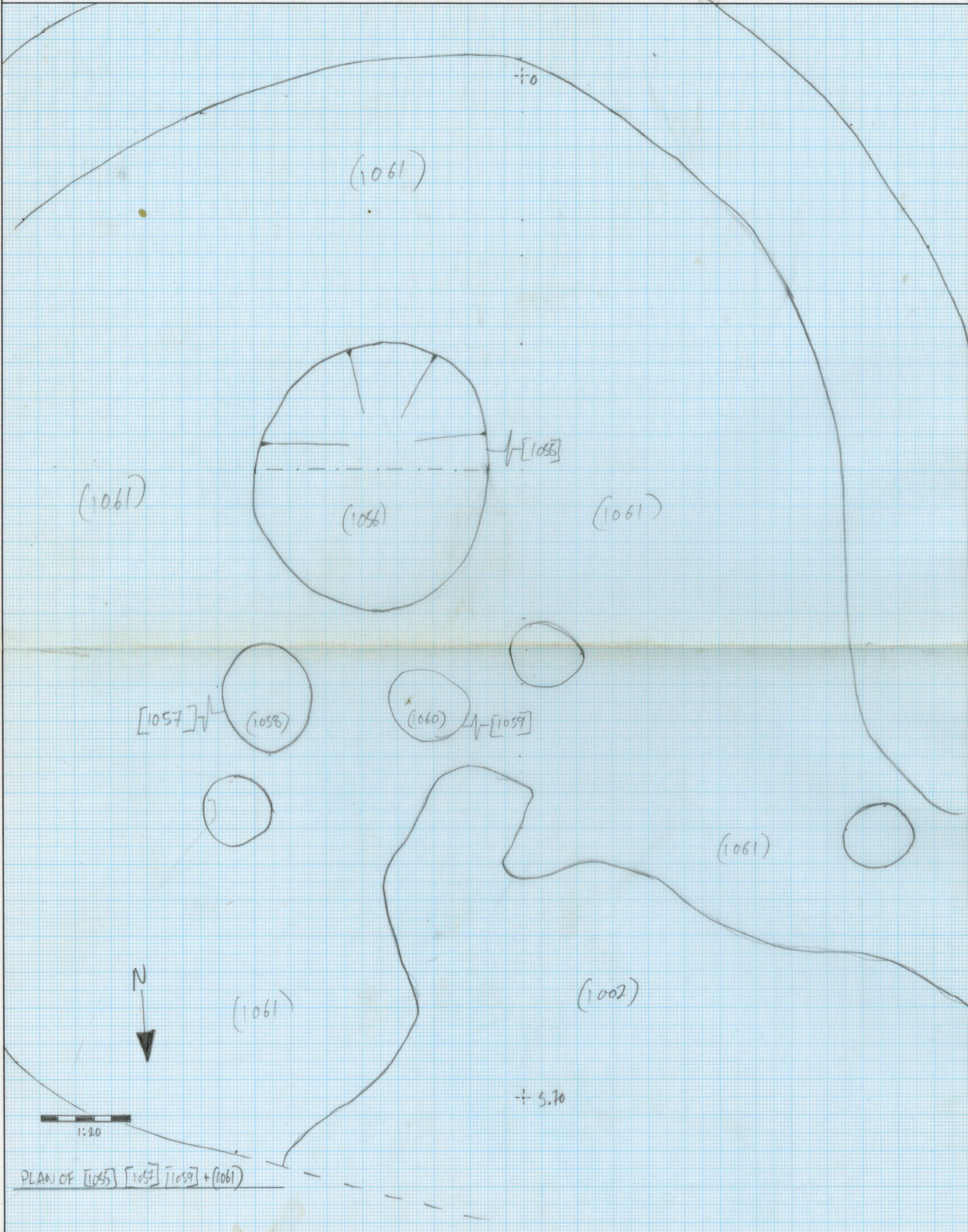


### NOTES

- A) NE. face sec. of ditch [1052] at 1:10
- B) PLAN of ditch [1052] at 1:20

# WESSEX ARCHAEOLOGY

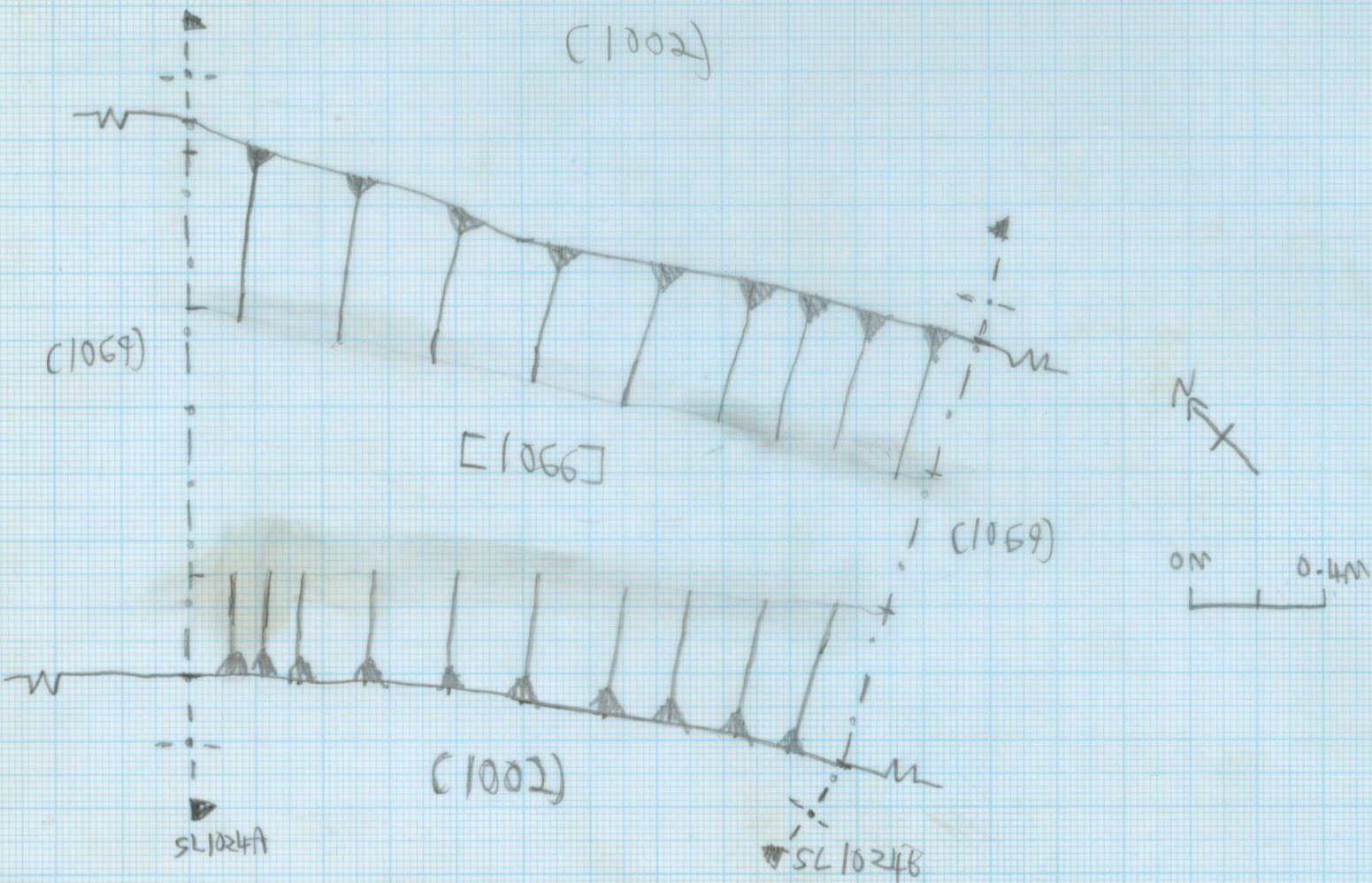
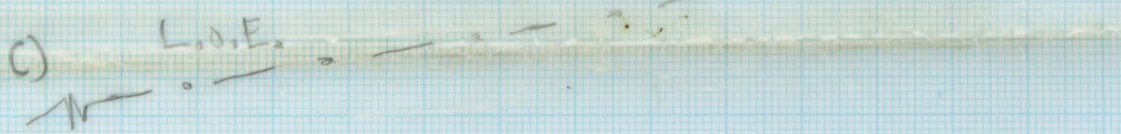
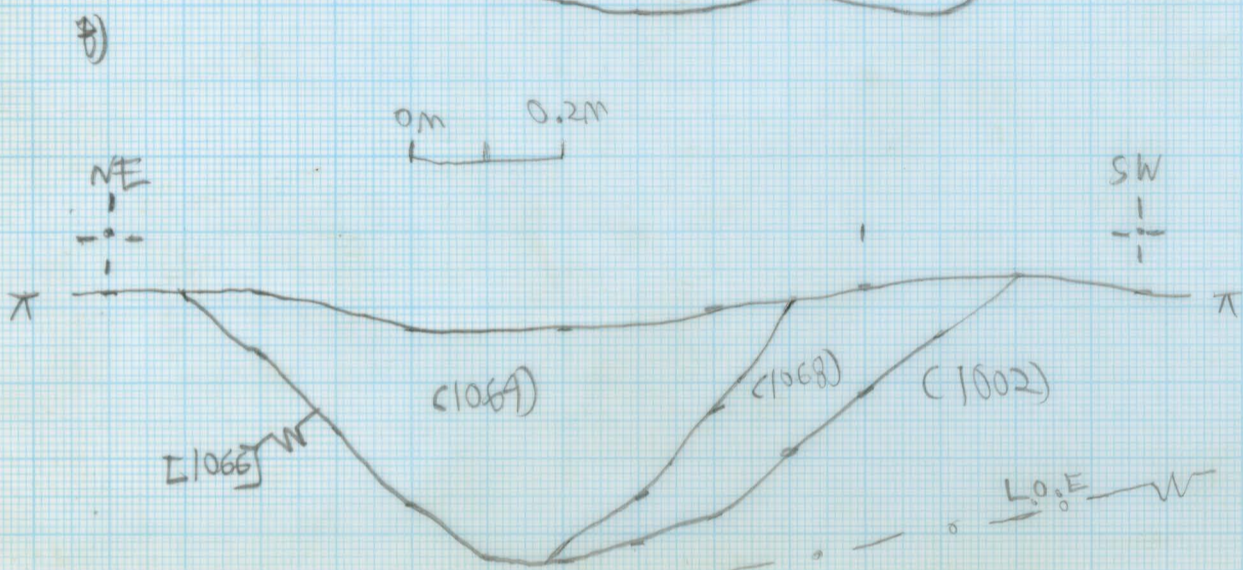
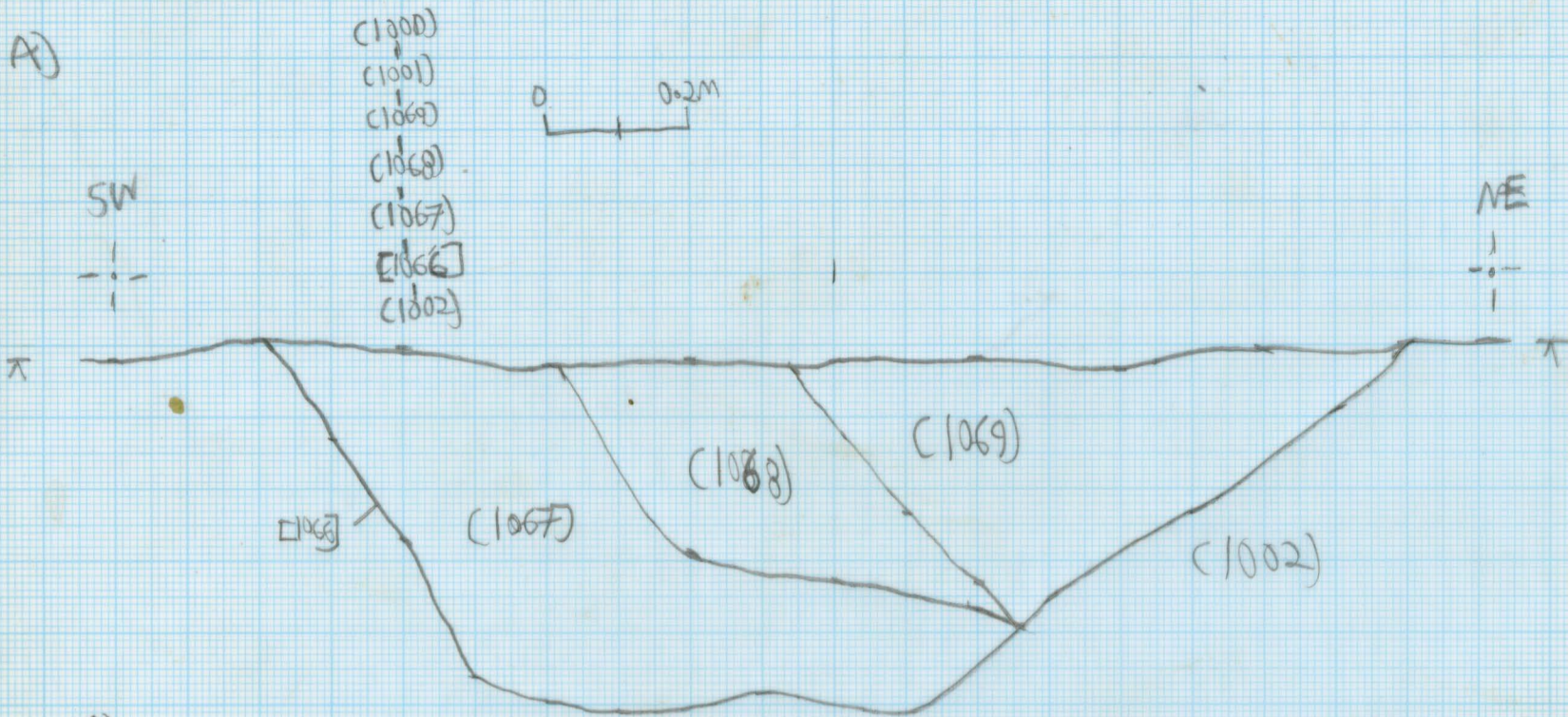
SITE CODE 205731	SITE SUB-DIV. AREA 1	DRAWING No. 1020
SCALE 1:20	DRAWN BY ASP	DATE 6-11-18



## NOTES

# WESSEX ARCHAEOLOGY

SITE CODE 205731	SITE SUB-DIV. +1	DRAWING No. 1024
SCALE A) 1:10 B) 1:10 C) 1:20	DRAWN BY OG	DATE 06/11/18



### NOTES

A) SE. fac. sec. of ditch [1066] B) NW. fac. sec. of ditch [1066] C) Plan of ditch [1066]  
 PHOTOS WADJ 84 100-0224 to 0231 S10 Film #2 PHOTOS 18 and 19

**WESSEX ARCHAEOLOGY**

**SITE CODE**  
205731

**SITE SUB-DIV.**  
ARCA 1

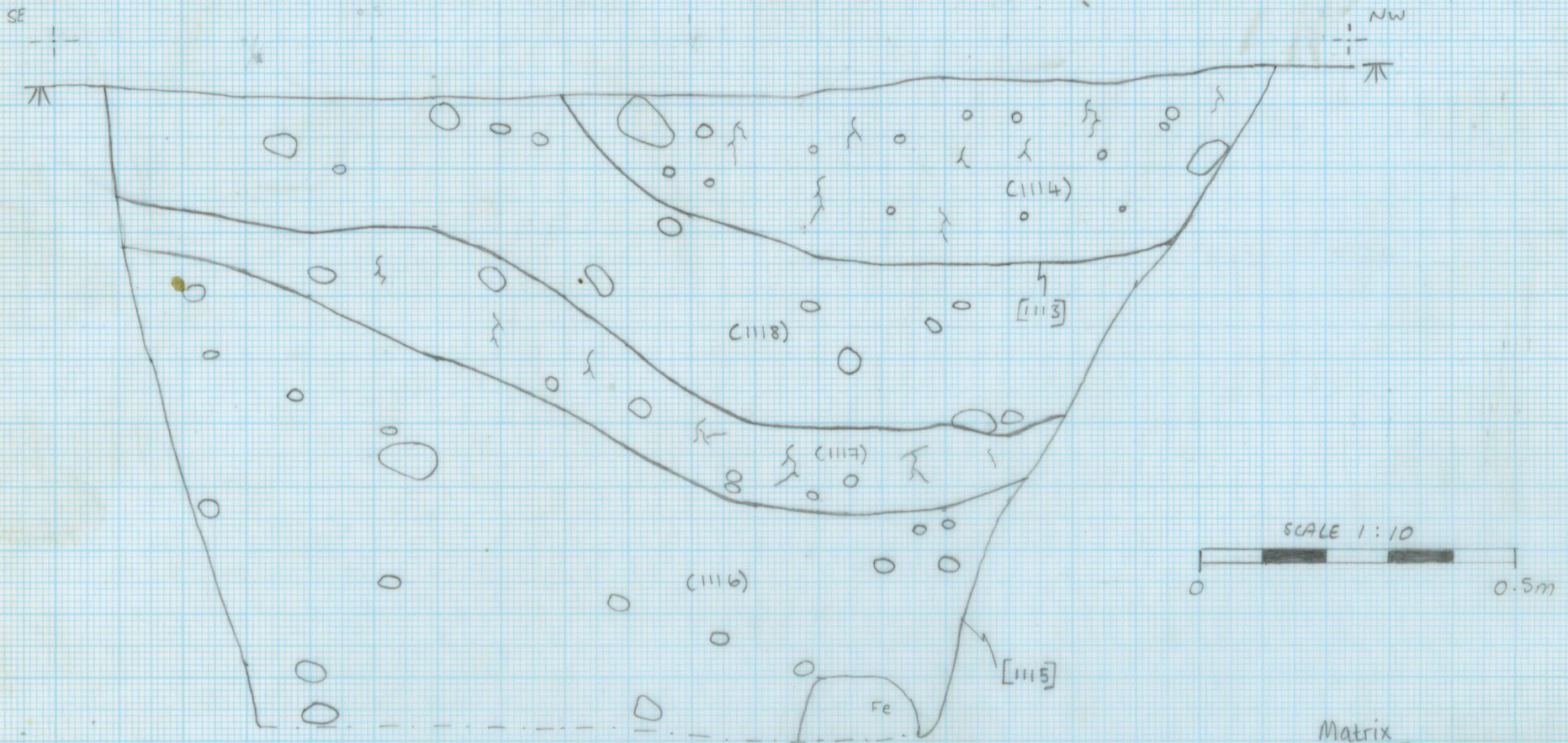
**DRAWING No.**  
1044 A B

**SCALE**  
1:10

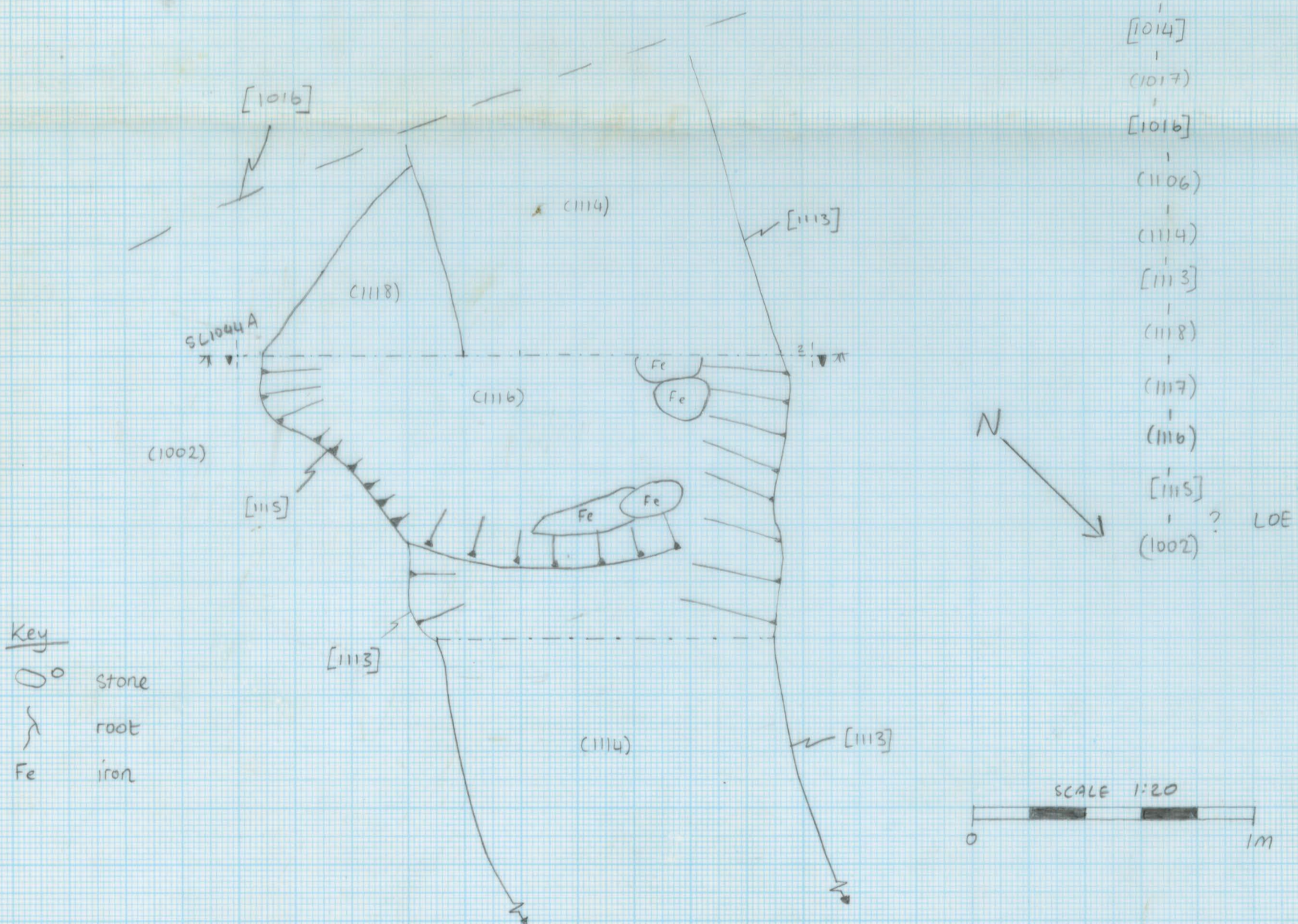
**DRAWN BY**  
AD

**DATE**  
16.11.18

1044 A NE facing section pit [1115] cut by curvilinear [1113]



1044 B Plan of pit [1115] cut by ditch [1113]



- Matrix
- (1000)
  - (1001)
  - (1015)
  - [1014]
  - (1017)
  - [1016]
  - (1106)
  - (1114)
  - [1113]
  - (1118)
  - (1117)
  - (1116)
  - [1115]
  - (1002) ? LOE

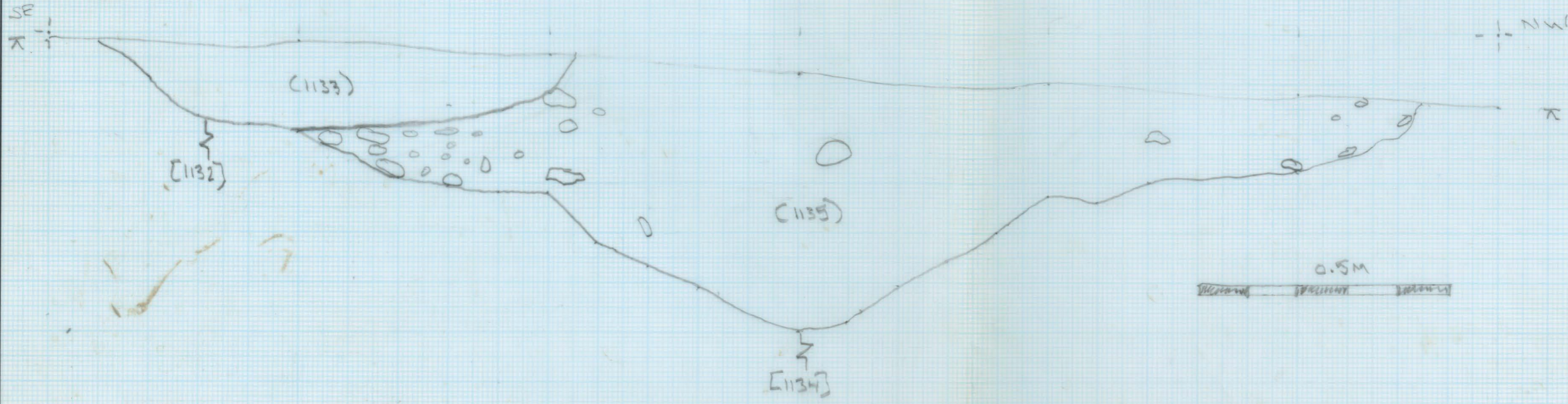
**NOTES**

DB/MU: 2019-10

# WESSEX ARCHAEOLOGY

SITE CODE 205731	SITE SUB-DIV. T1	DRAWING No. 1048
SCALE 1:10	DRAWN BY SEB	DATE 20.11.18

DWG 1048 NORTH EAST FACING SECTION DITCH [1132] AND PIT [1134] SCALE 1:10 SEB 20.11.18

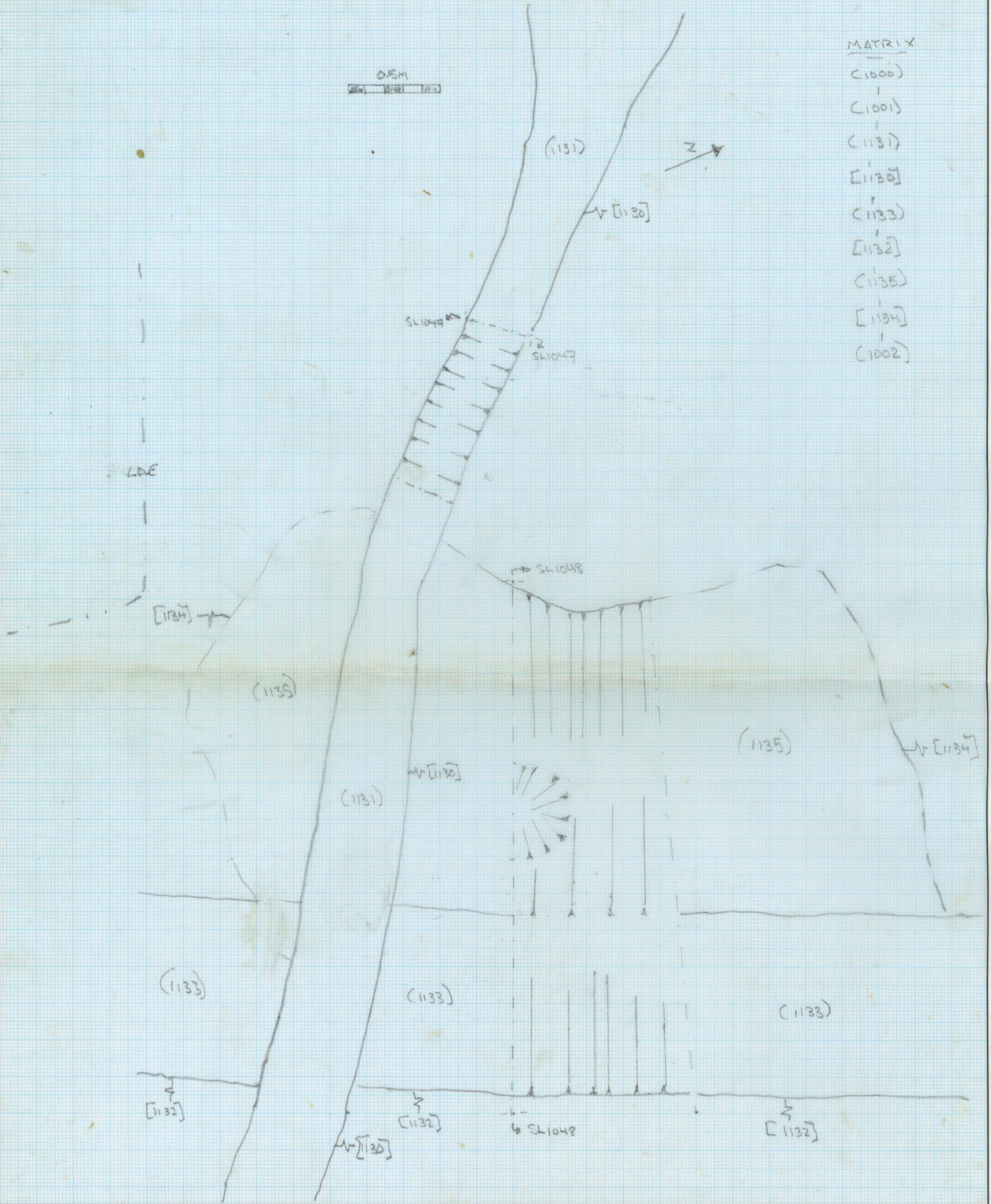


NOTES

# WESSEX ARCHAEOLOGY

<b>SITE CODE</b> 205731	<b>SITE SUB-DIV.</b> T1	<b>DRAWING No.</b> 1049
<b>SCALE</b> 1:20	<b>DRAWN BY</b> SRB	<b>DATE</b> 20-11-18

DWG 1049 PLAN OF DITCHES [1130], [1132] AND PIT [1134] SCALE 1:20 SRB 20-11-18

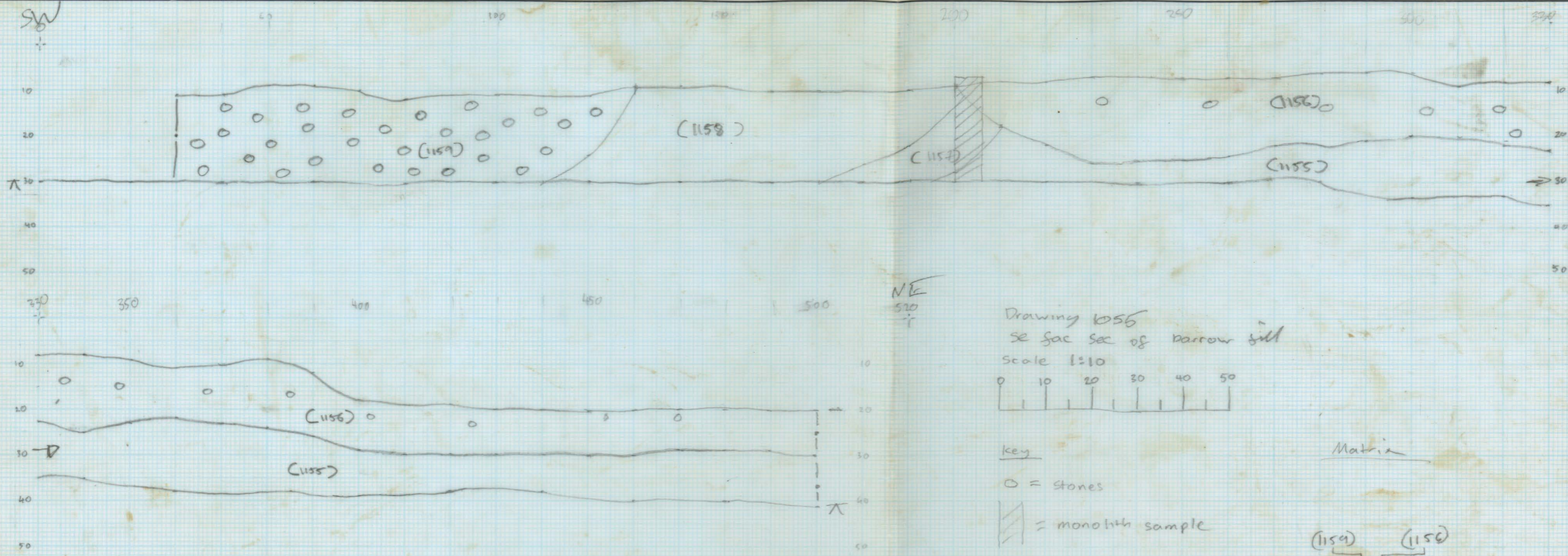


- MATRIX
- (1000)
  - (1001)
  - (1131)
  - [1130]
  - (1133)
  - [1132]
  - (1135)
  - [1134]
  - (1002)

NOTES

# WESSEX ARCHAEOLOGY

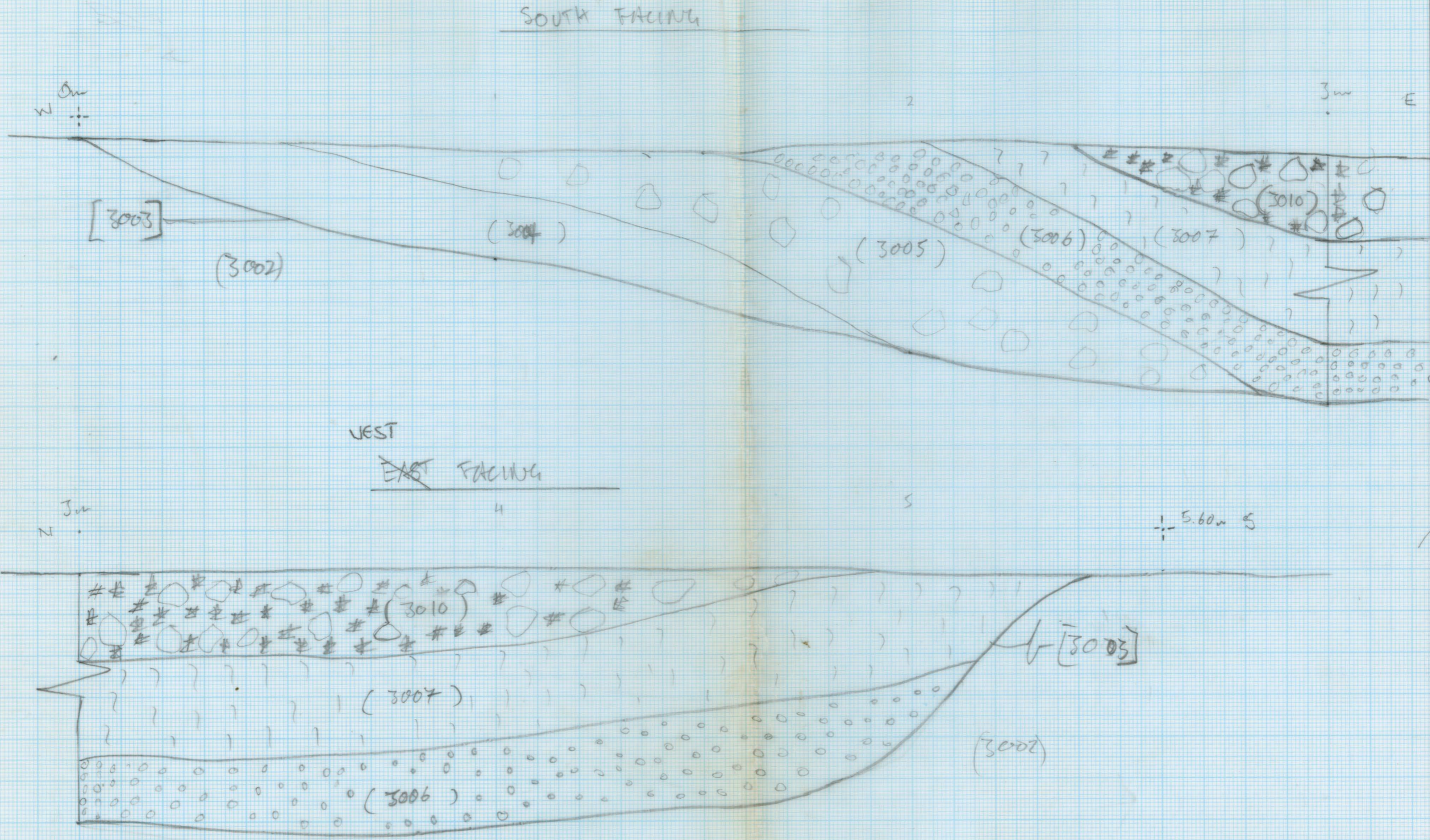
SITE CODE 205731	SITE SUB-DIV. Area 1	DRAWING No. 1055
SCALE 1:10	DRAWN BY SP	DATE 21/11/18



NOTES

SITE CODE	205731	SITE SUB-DIV.	AREA 3	DRAWING No.	3000
SCALE	1:10	DRAWN BY	ABF	DATE	31-10-18

# WESSEX ARCHAEOLOGY



SLAG	# # #
STONES	o o o
SILTY SAND	? ? ?
GRAVEL	o o o o

NOTES

(3004) (3005 3006 3007 3008) (3009) (3010)

# WESSEX ARCHAEOLOGY

SITE CODE

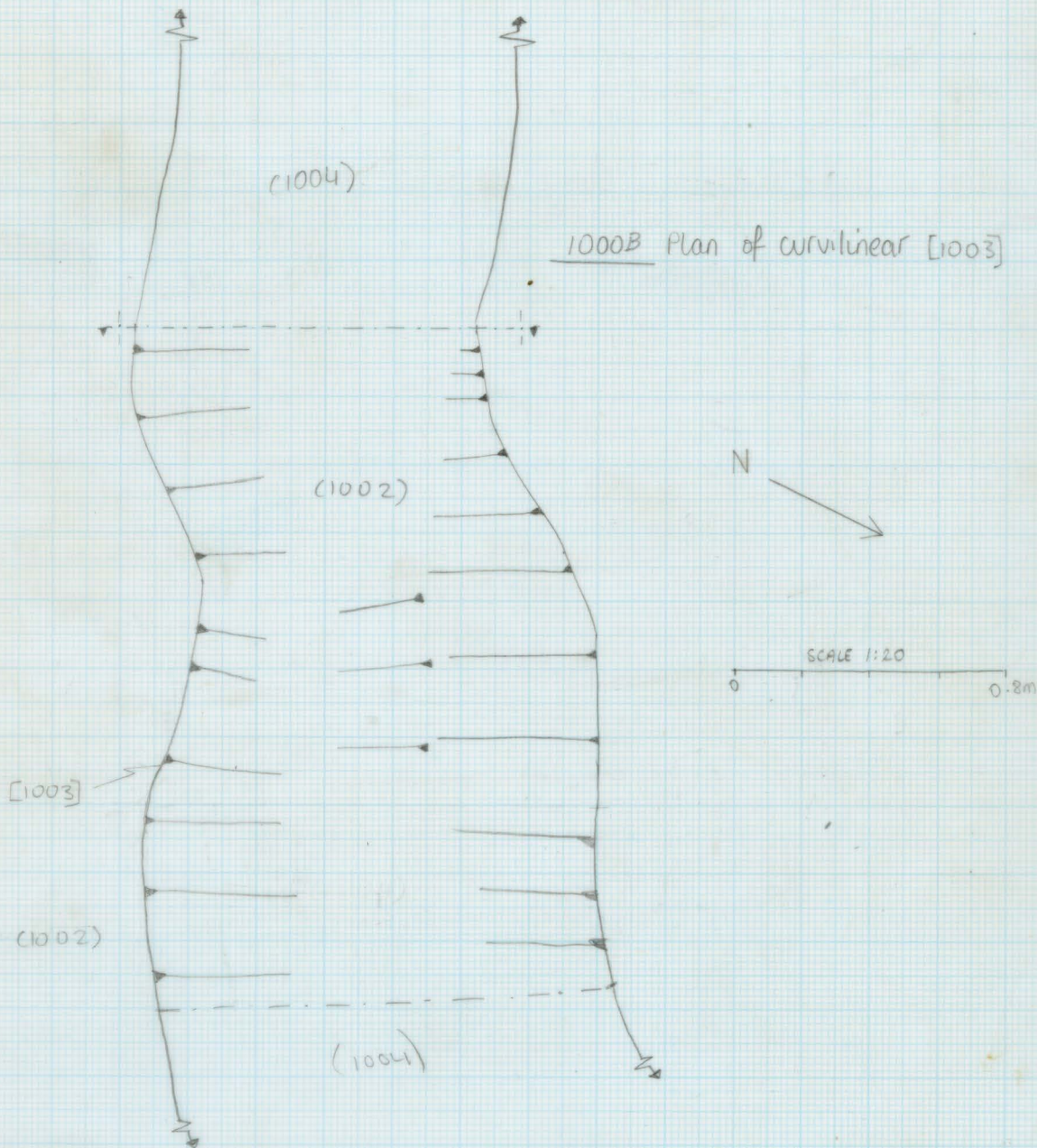
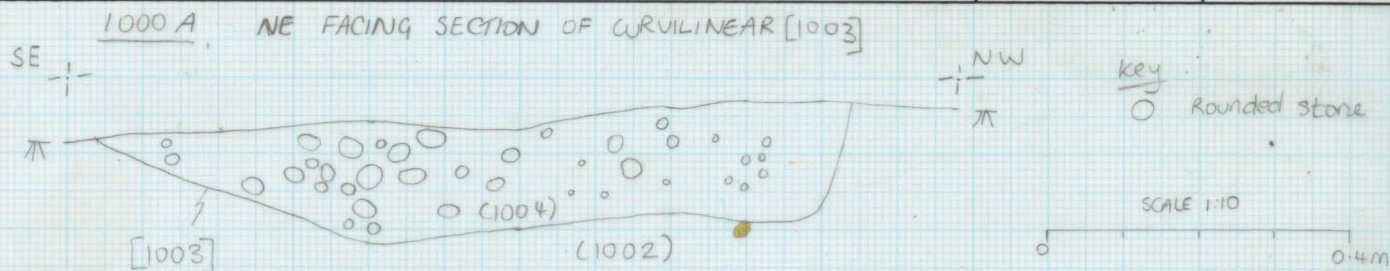
205731

SITE SUB-DIV.

Area 1

DRAWING No.

1000 A/B



NOTES

SCALE  
1:10

CONTEXT Nos.

DRAWN BY  
AD

OBJECT Nos.

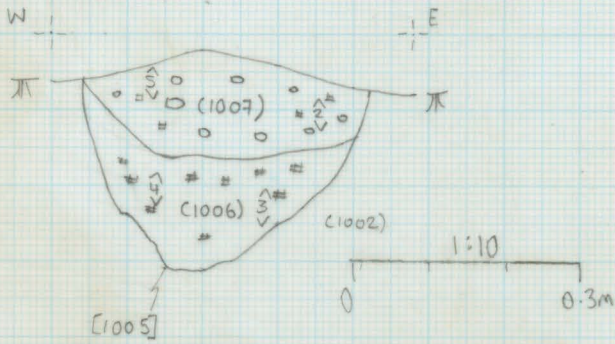
DATE  
24.10.18

# WESSEX ARCHAEOLOGY

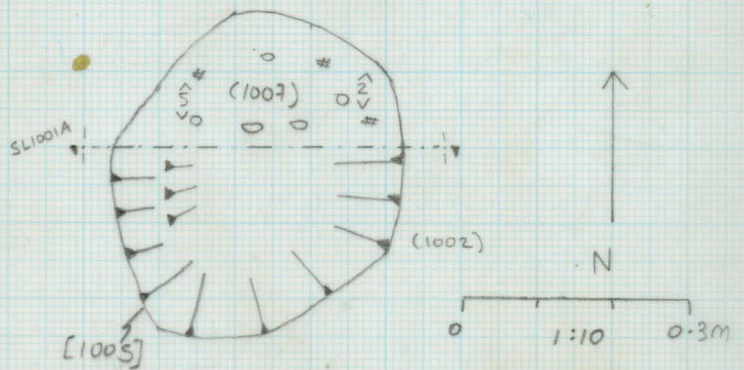
SITE CODE  
205751  
SITE SUB-DIV.  
AREA 1

DRAWING No.  
1001 A-F

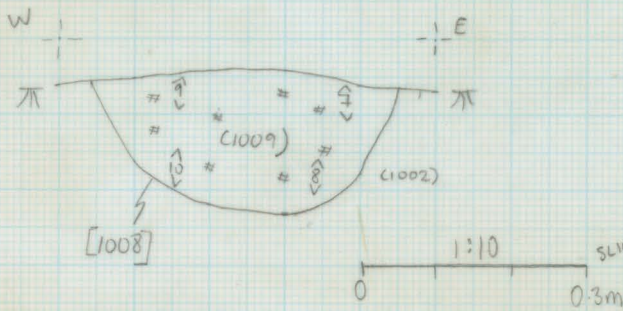
1001 A S facing section of cremation pit [1005]



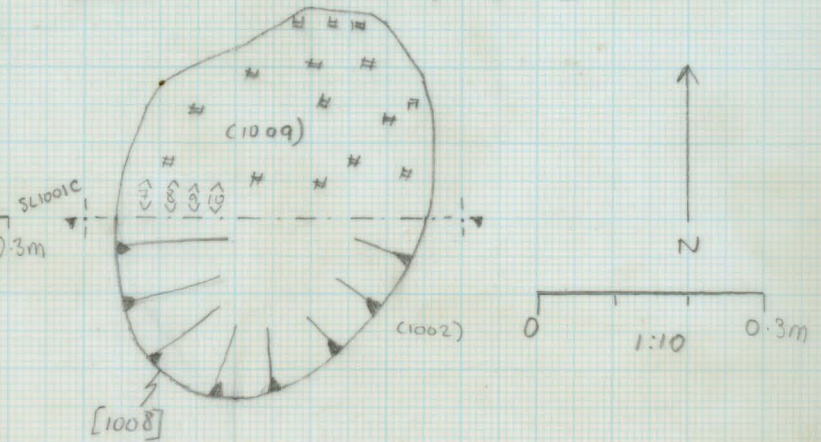
1001 B Mid-exc plan of cremation pit [1005]



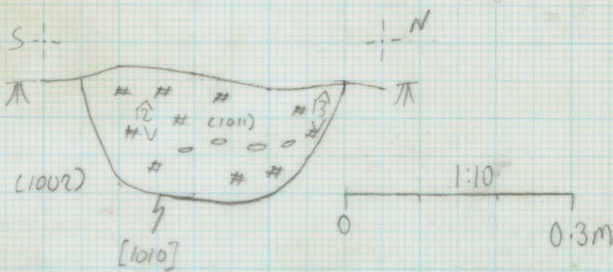
1001 C S facing section of pit [1008]



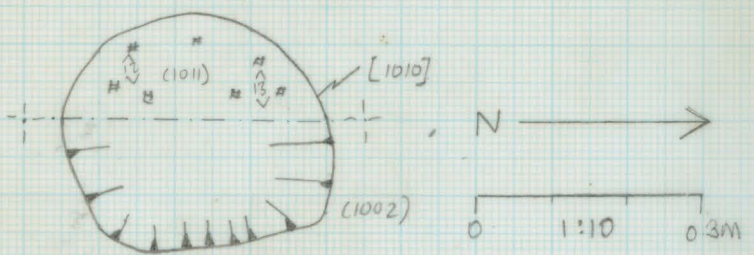
1001 D Mid-exc plan of pit [1008]



1001 E E facing section pit [1010]



1001 F Mid-exc plan of pit [1010]



Key

- oo cremated bone
- # charcoal

NOTES

SCALE

1:10

CONTEXT Nos.

DRAWN BY

AD

OBJECT Nos.

DATE

25.10.18

# WESSEX ARCHAEOLOGY

SITE CODE

205731

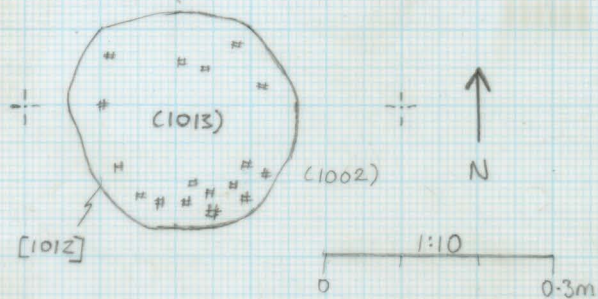
SITE SUB-DIV.

AREA1

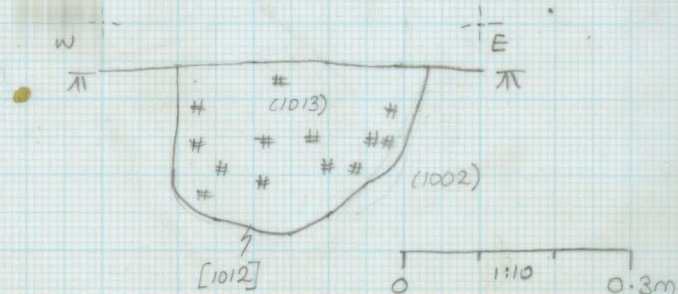
DRAWING No.

1002 A  
B  
C

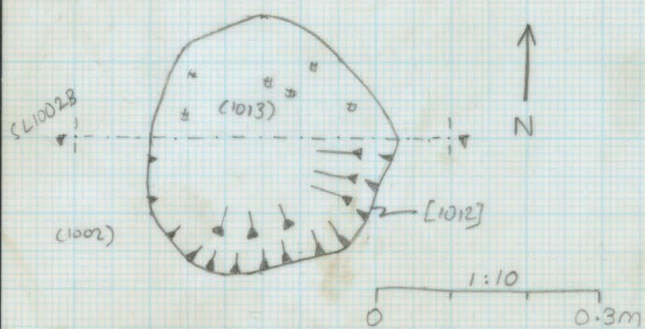
1002A Pre-exc. plan of pit [1012]



1002B S-facing section pit [1012]



1002C MID EXC PLAN OF PIT [1012]



key  
# charcoal

- (1000)
- (001)
- (1013)
- [1012]
- (1002)

NOTES

SCALE

1:10

CONTEXT Nos.

DRAWN BY

AD

OBJECT Nos.

DATE

29.10.18

# WESSEX ARCHAEOLOGY

SITE CODE  
205731  
SITE SUB-DIV.  
T1

DRAWING No.  
1003



NOTES

SCALE  
1:10

CONTEXT Nos. [1014] (1015) [1016] (1017)

DRAWN BY  
SRB

OBJECT Nos.

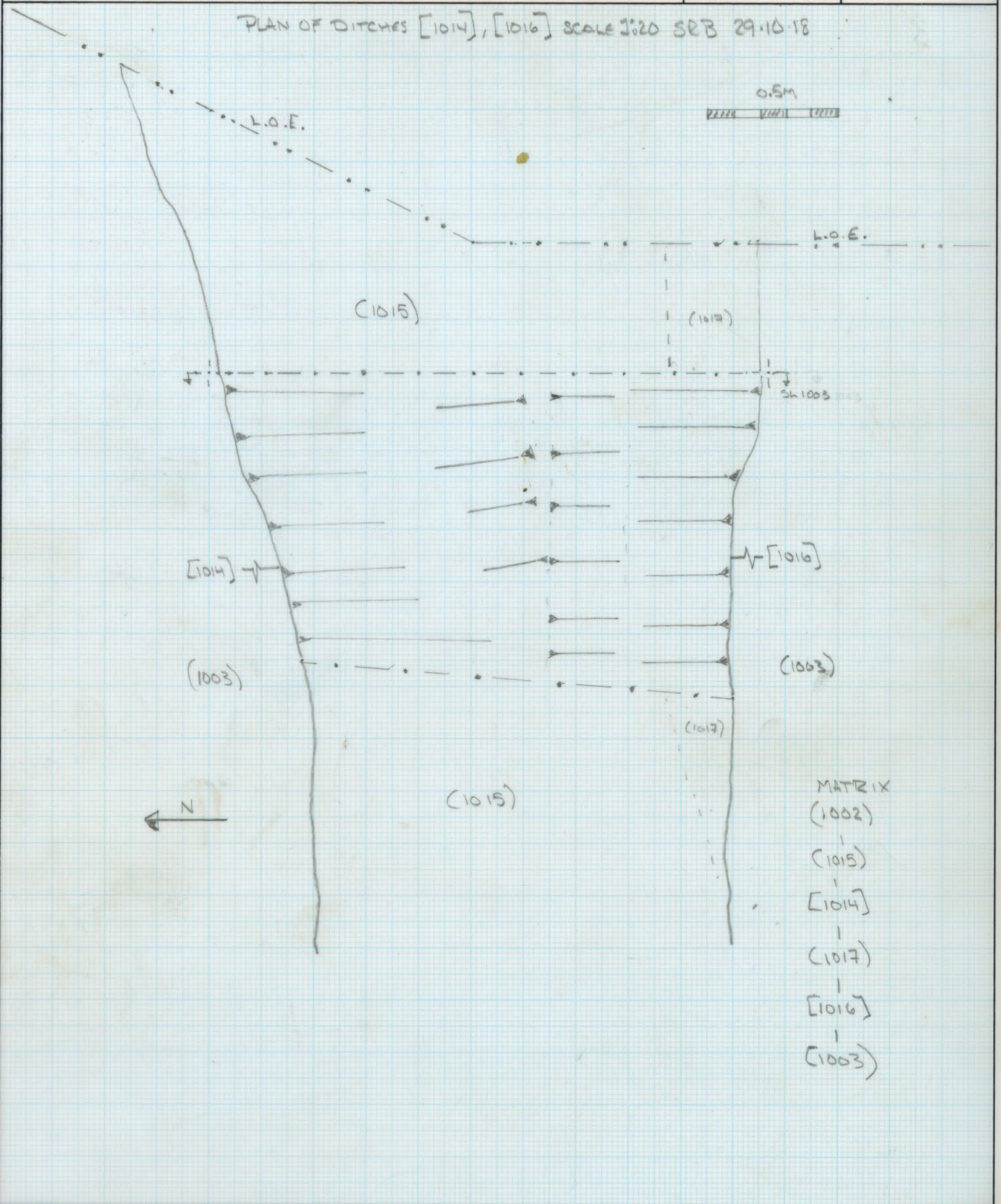
DATE  
29.10.18

# WESSEX ARCHAEOLOGY

SITE CODE  
205731  
SITE SUB-DIV.  
T1

DRAWING No.  
1004

PLAN OF DITCHES [1014], [1016] SCALE 1:20 SRB 29.10.18



NOTES	SCALE 1:20
CONTEXT Nos. [1014] (1015) [1016] (1017)	DRAWN BY SRB
OBJECT Nos.	DATE 29.10.18

# WESSEX ARCHAEOLOGY

SITE CODE

205731

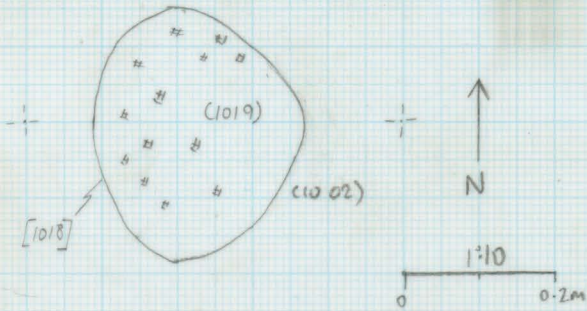
DRAWING No.

1005  
A  
B  
C

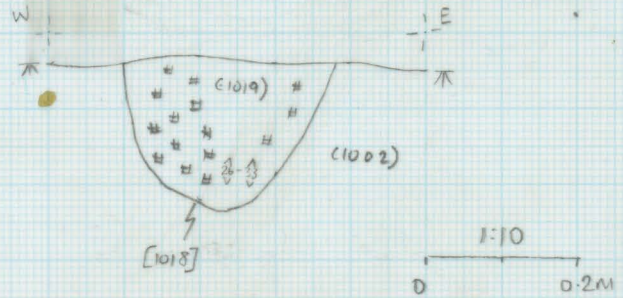
SITE SUB-DIV.

AREA 1

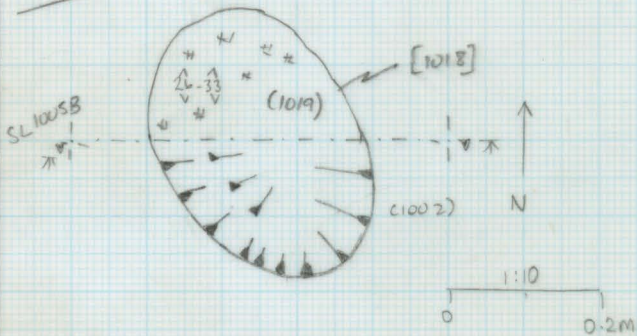
1005A Pre-exc. Plan of cremation pit [1018]



1005B S facing section of pit [1018]



1005C MID-EXC PLAN CREMATION PIT [1018]



key  
# charcoal

- (1000)
- (1001)
- (1019)
- [1018]
- (1002)

NOTES

SCALE

1:10

CONTEXT Nos.

DRAWN BY

AD

OBJECT Nos.

DATE

29.10.18

# WESSEX ARCHAEOLOGY

SITE CODE

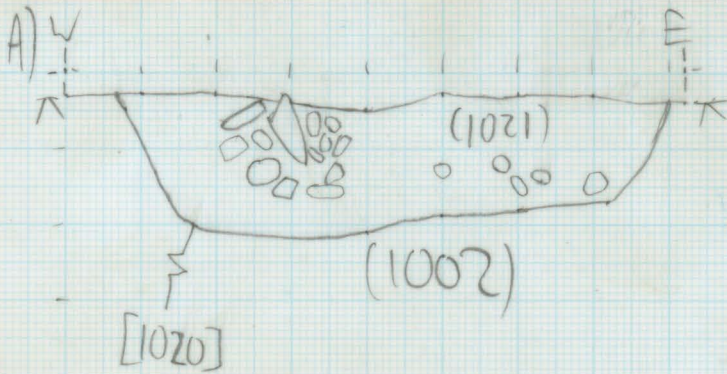
205731

DRAWING No.

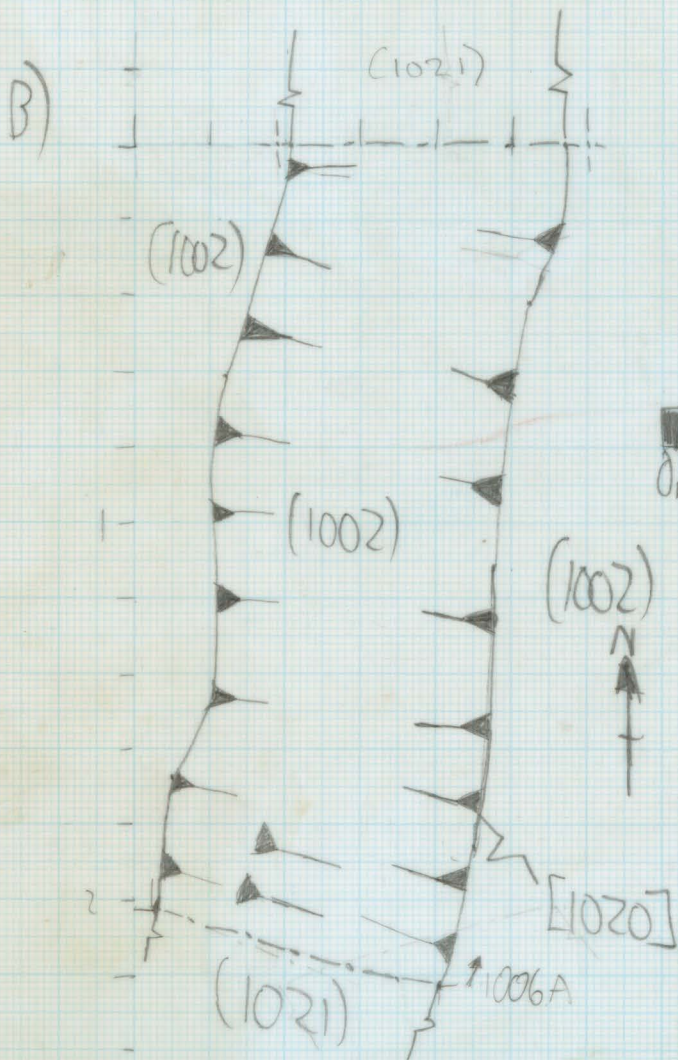
1006

SITE SUB-DIV.

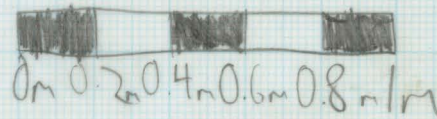
Area 1



S Fairing Section of Ditch  
 Slot [1020]  
 Scale 1:10



Plan of curvilinear ditch  
 slot [1020]  
 Scale 1:20



NOTES

Photos WAD 84: 0027-0031

SCALE A) 1:10

B) 1:20

CONTEXT Nos.

[1020], (1021), (1002)

DRAWN BY

AP

OBJECT Nos.

DATE

29/10/18

# WESSEX ARCHAEOLOGY

SITE CODE

205731

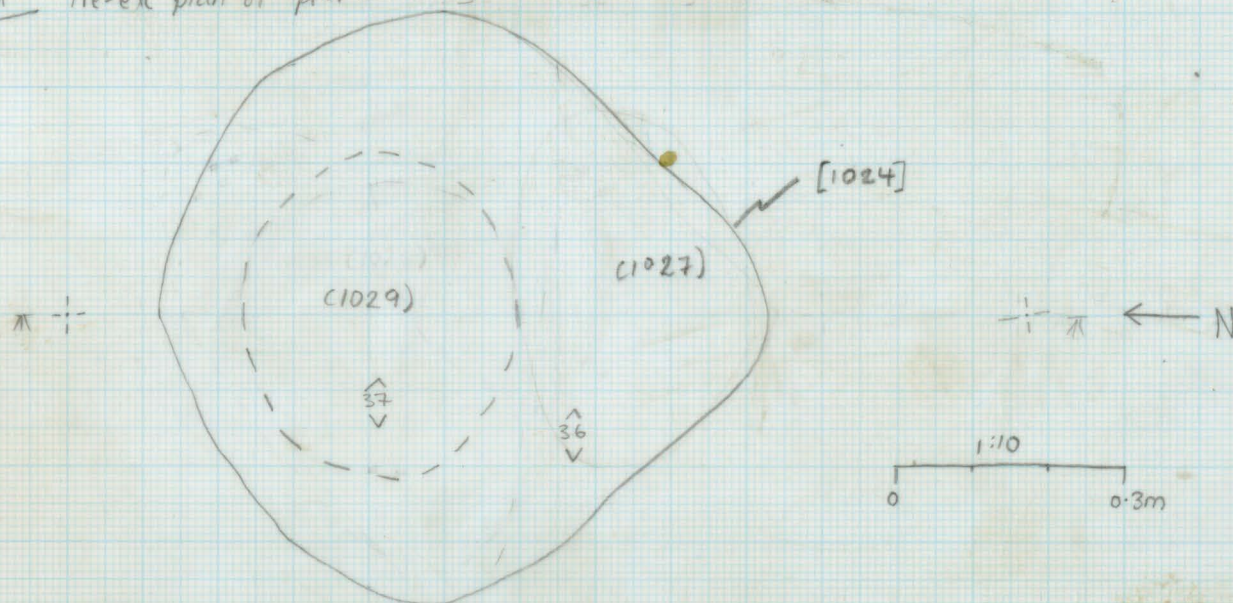
SITE SUB-DIV.

AREA 2

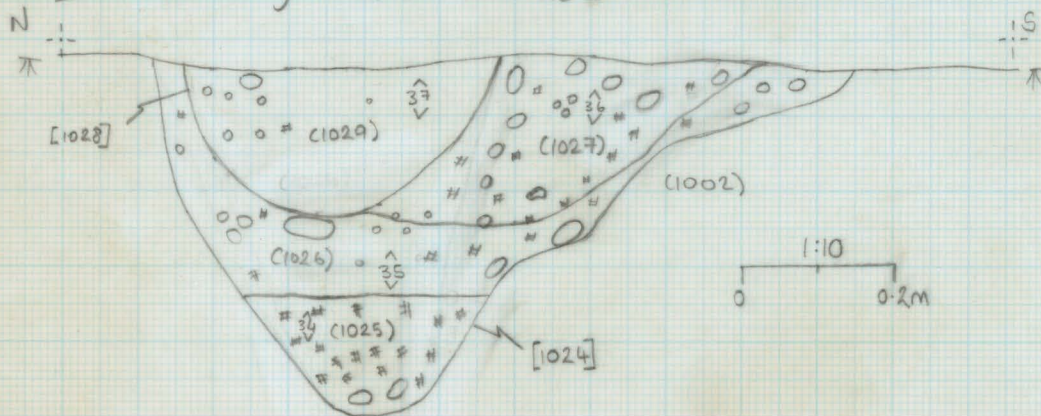
DRAWING No.

1007  
A  
B  
C

1007A Pre-exc plan of pth [1024] 1:10



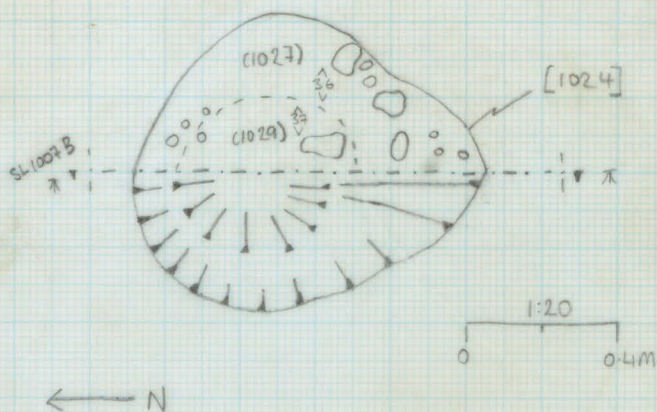
1007B w/acing section post hole [1024]. 1:10



Matrix

- c1000
- c1001
- c1029
- [1028]
- c1027
- c1026
- c1025
- [1024]
- c1002

1007C MID-EXC PLAN OF POST HOLE [1024] 1:20



key

- ROUNDED / SUBROUNDED STONES
- # CHARCOAL

NOTES

SCALE

A) 1:10 C) 1:20

CONTEXT Nos.

DRAWN BY

AD

OBJECT Nos.

DATE

29 10 18

# WESSEX ARCHAEOLOGY

SITE CODE  
205731

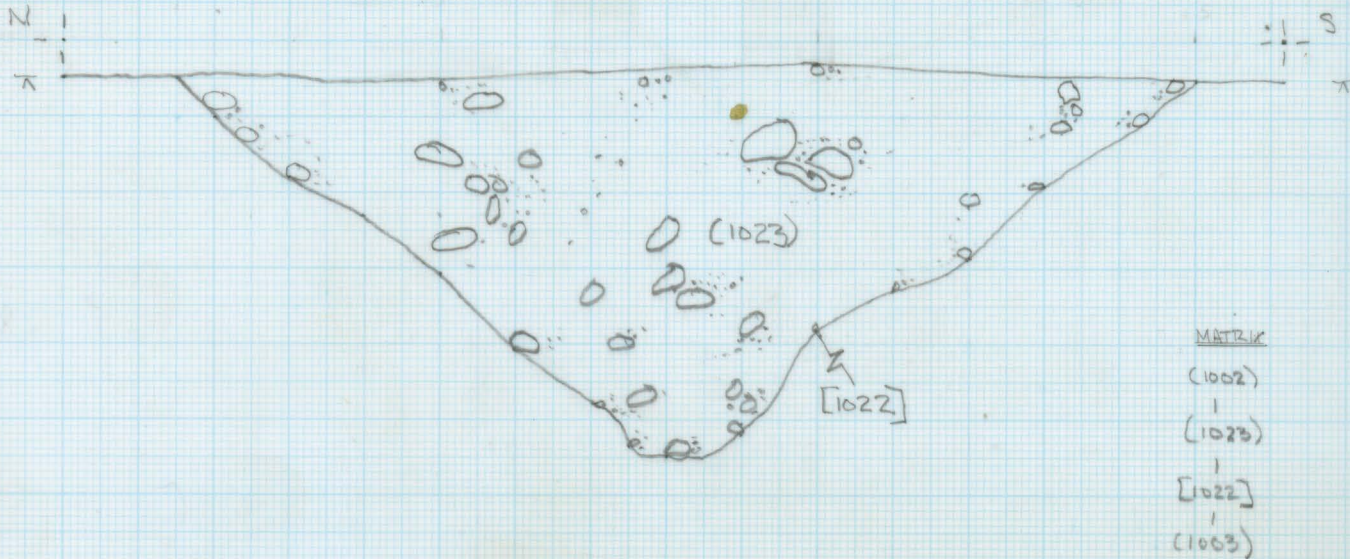
DRAWING No.

SITE SUB-DIV.  
T1

1008 A  
B

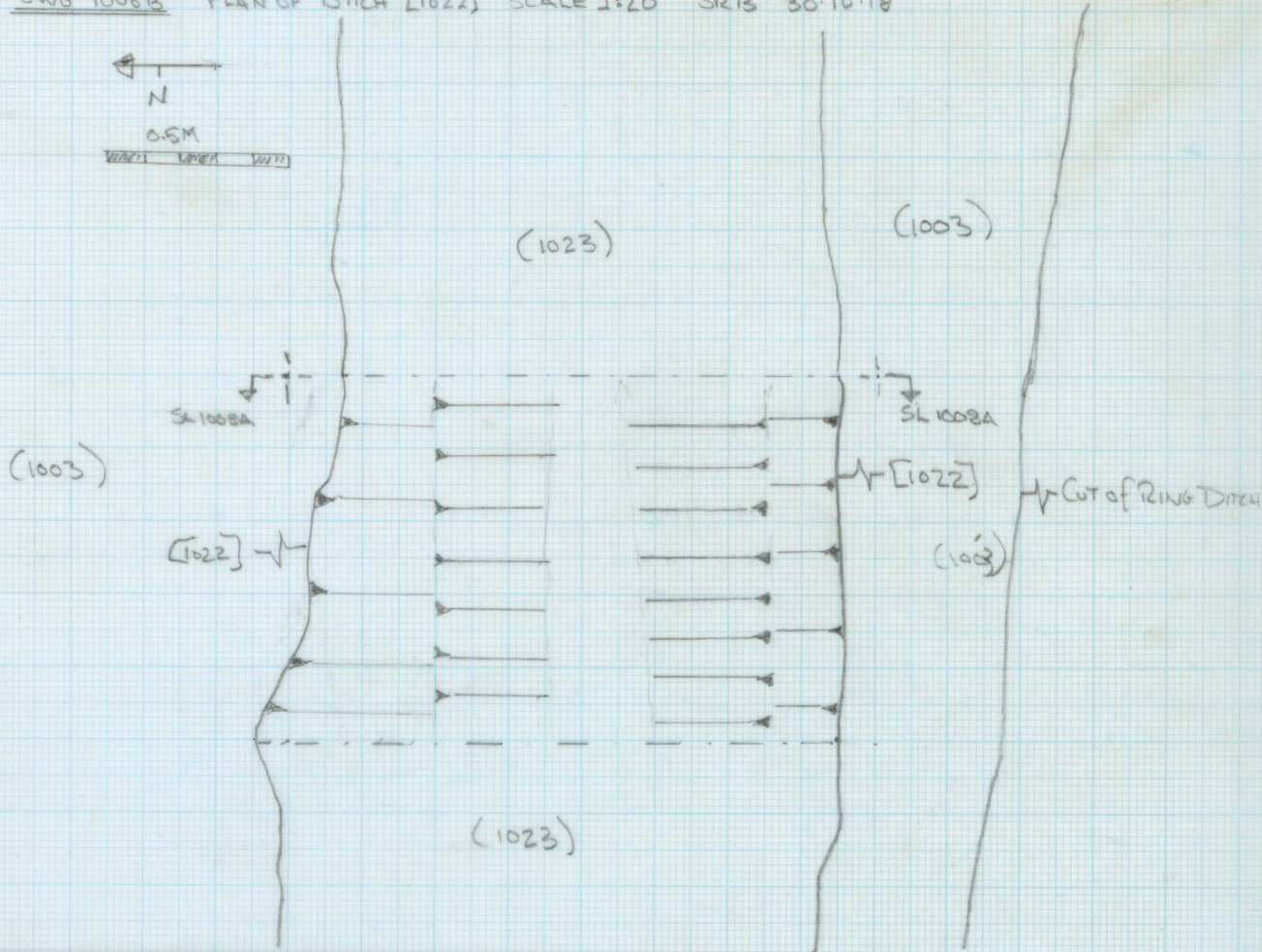
DWG 1008A WEST FACING SECTION DITCH [1022] SCALE 1:10 SRB 30.10.18

0.5M



DWG 1008B PLAN OF DITCH [1022] SCALE 1:20 SRB 30.10.18

0.5M  
N



NOTES

SCALE  
A 1:10  
B 1:20

CONTEXT Nos.

[1022] (1023)

DRAWN BY  
SRB

OBJECT Nos.

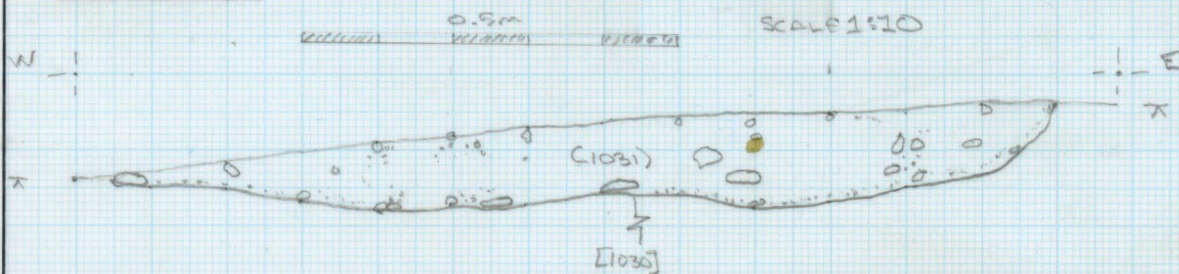
DATE  
30.10.18

# WESSEX ARCHAEOLOGY

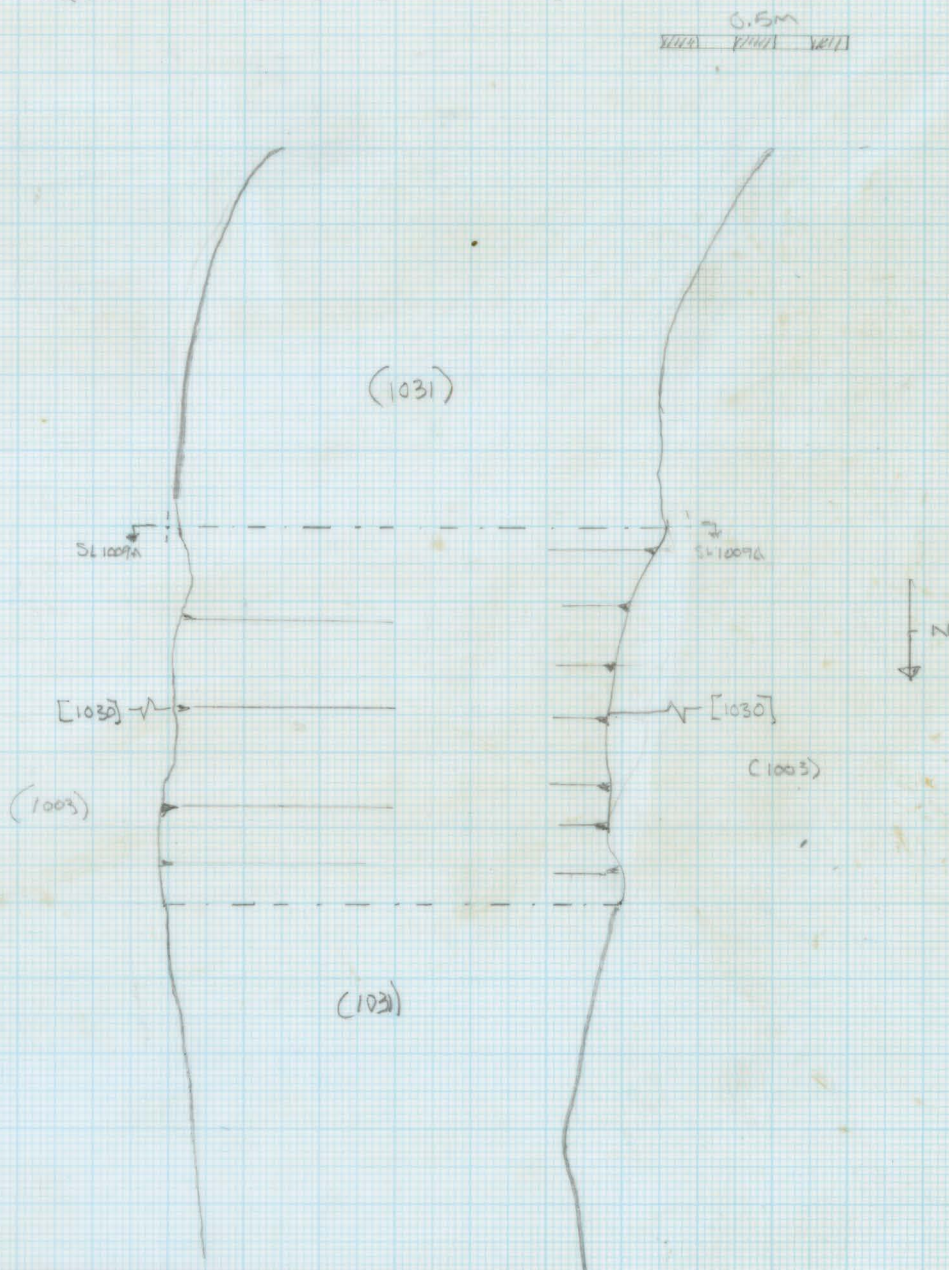
SITE CODE  
205731  
SITE SUB-DIV.

DRAWING No.  
1009 A  
B

DWG 1009 A NORTH-FACING SECTION OF INNER BARROW DITCH [1030] SRB 31.10.18



DWG 1009 B PLAN OF INNER BARROW DITCH [1030] SCALE 1:20 SRB 31.10.18



NOTES

SCALE  
A 1:10  
B 1:20

CONTEXT Nos.

[1030], (1031)

DRAWN BY  
SRB

OBJECT Nos.

DATE  
31.10.18

# WESSEX ARCHAEOLOGY

SITE CODE

205731

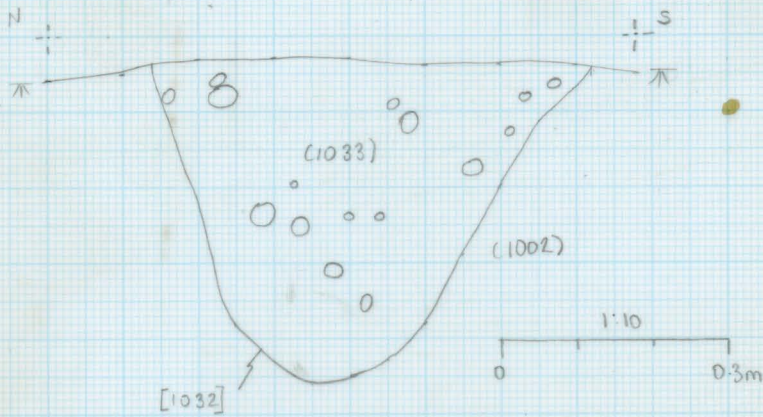
DRAWING No.

1010 A  
B

SITE SUB-DIV.

Area 1

1010A W facing section of posthole [1032] 1:10



Key

○ Rounded stone

Matrix

(1000)

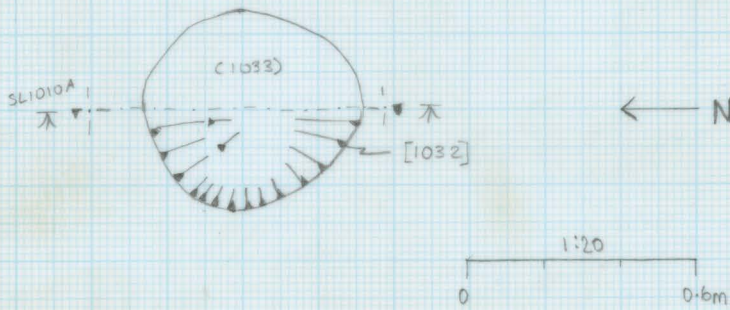
(1001)

(1033)

[1032]

(1002)

1010B Mid-exc plan of posthole [1032] 1:20



NOTES

SCALE

A) 1:10 B) 1:20

CONTEXT Nos.

DRAWN BY

AD

OBJECT Nos.

DATE

31.10.18

# WESSEX ARCHAEOLOGY

SITE CODE

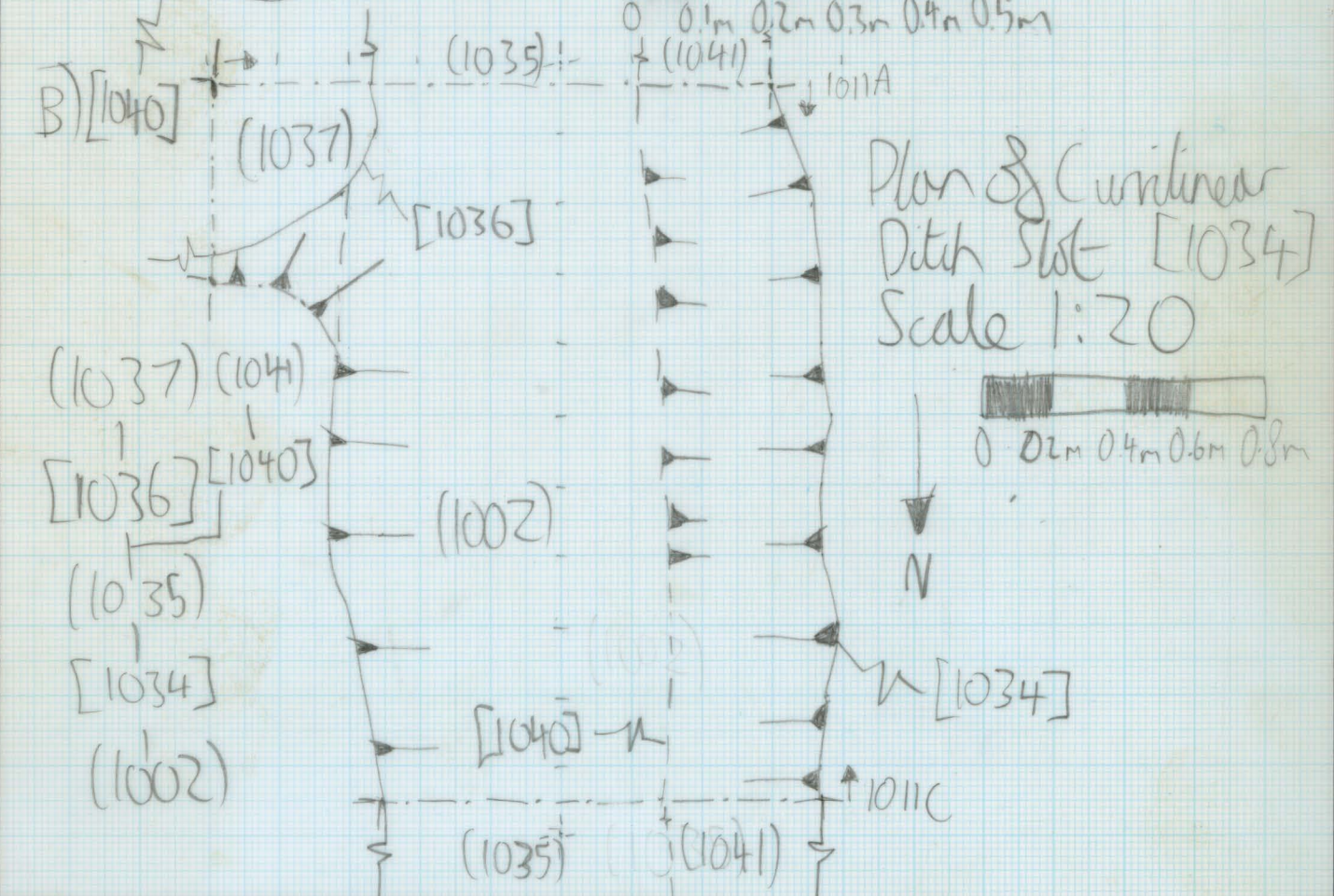
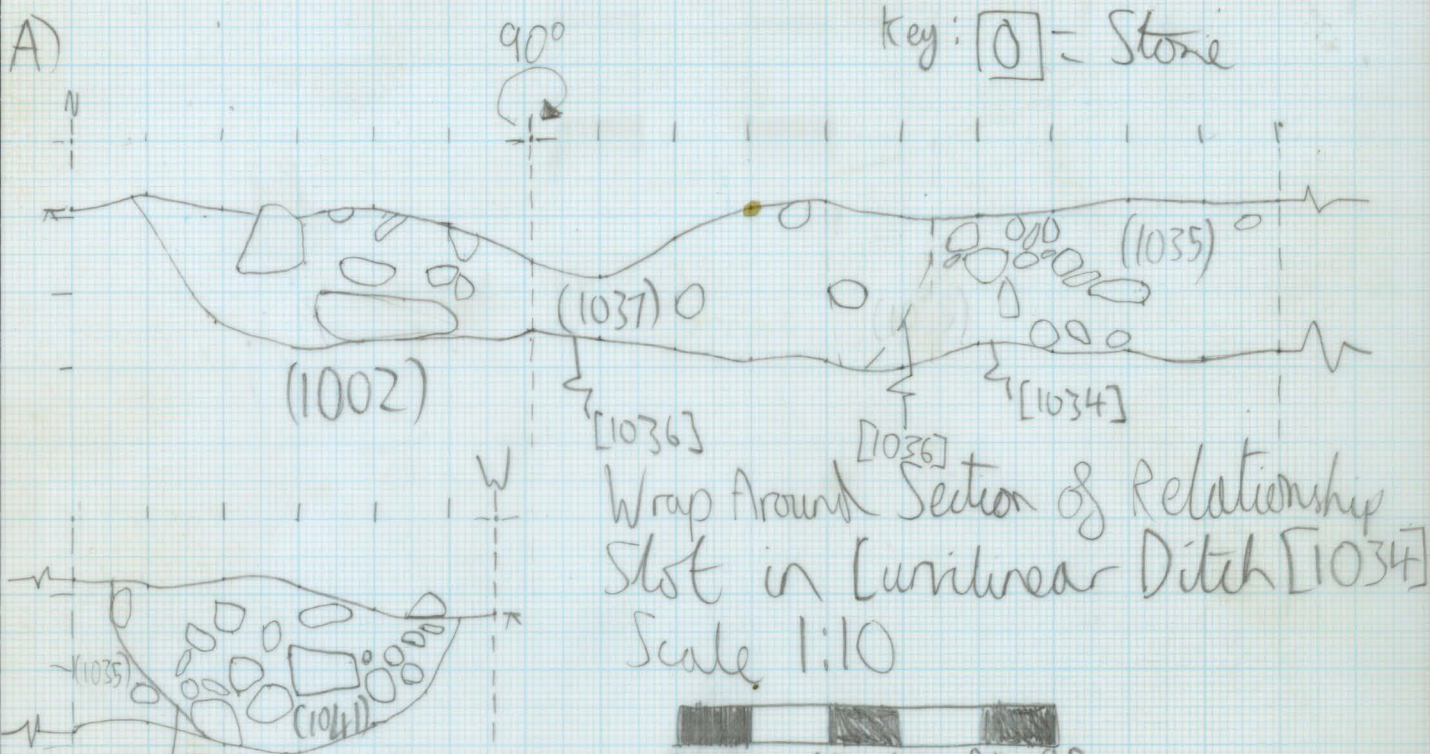
205731

DRAWING No.

1011A  
B

SITE SUB-DIV.

Area 1



NOTES

WAD84: 100-0049-0054

SCALE

A) 1:10  
B) 1:20

CONTEXT Nos.

(1002), [1034], (1035), [1036], (1037), [1040], (1041)

DRAWN BY

AP

OBJECT Nos.

DATE

31/10/18

# WESSEX ARCHAEOLOGY

SITE CODE

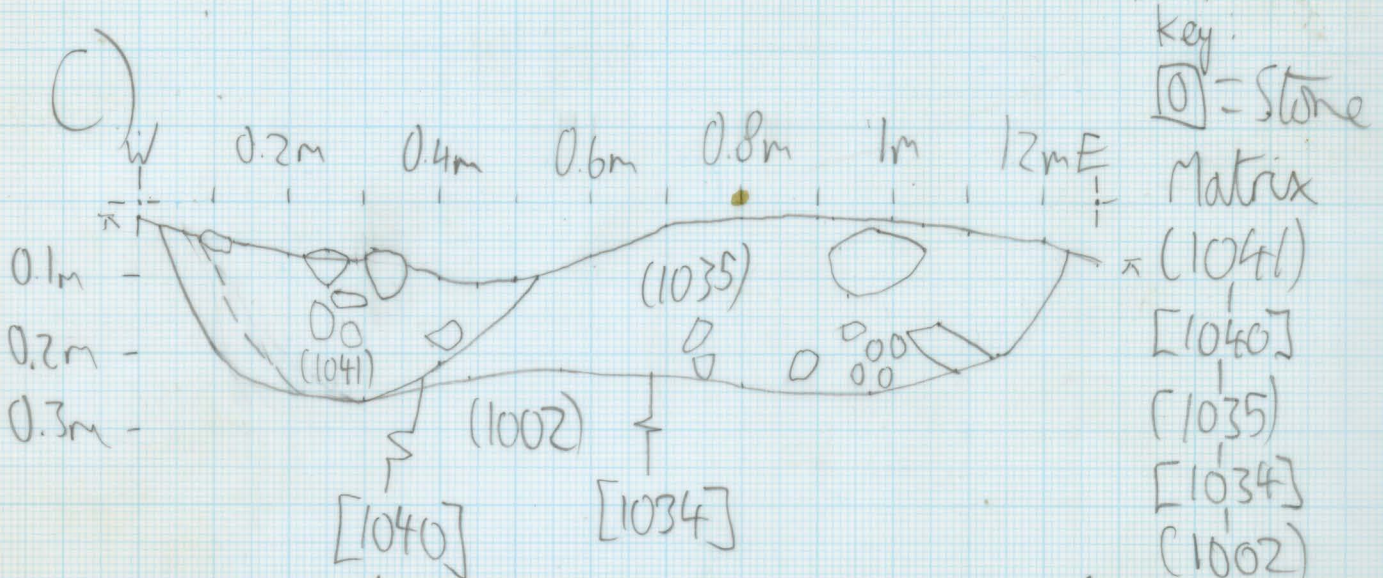
205731

DRAWING No.

1011C

SITE SUB-DIV.

Area 1



S Facing Section of Outer Ditches [1034] and [1040]  
 Scale 1:10

NOTES	SCALE 1:10
CONTEXT Nos.	DRAWN BY AP
OBJECT Nos.	DATE 1/11/18

30 25 15  
202324

# WESSEX ARCHAEOLOGY

SITE CODE

205731

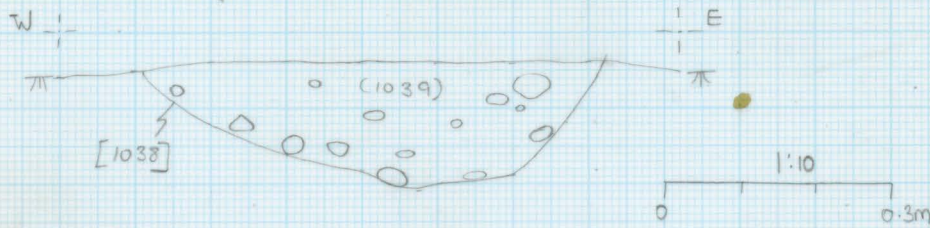
SITE SUB-DIV.

AREA 1

DRAWING No.

1012 A  
B

S facing section of pit [1038] 1:10

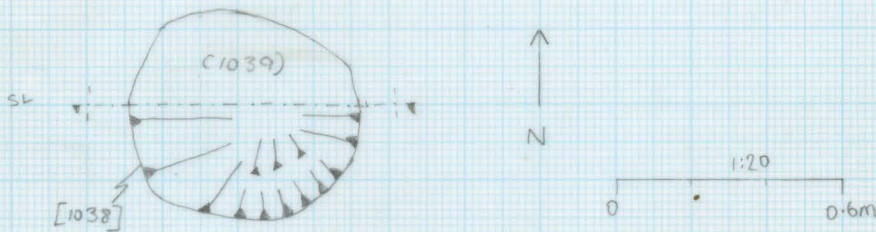


Key  
○ ○ Rounded/suble stones

Matrix

- (1000)
- |
- (1001)
- |
- (1039)
- |
- [1038]
- |
- (1002)

Mid-exc plan of pit [1038] 1:20



NOTES

SCALE

A) 1:10 B) 1:20

CONTEXT Nos.

DRAWN BY

AD

OBJECT Nos.

DATE

31.10.18

# WESSEX ARCHAEOLOGY

SITE CODE

205731

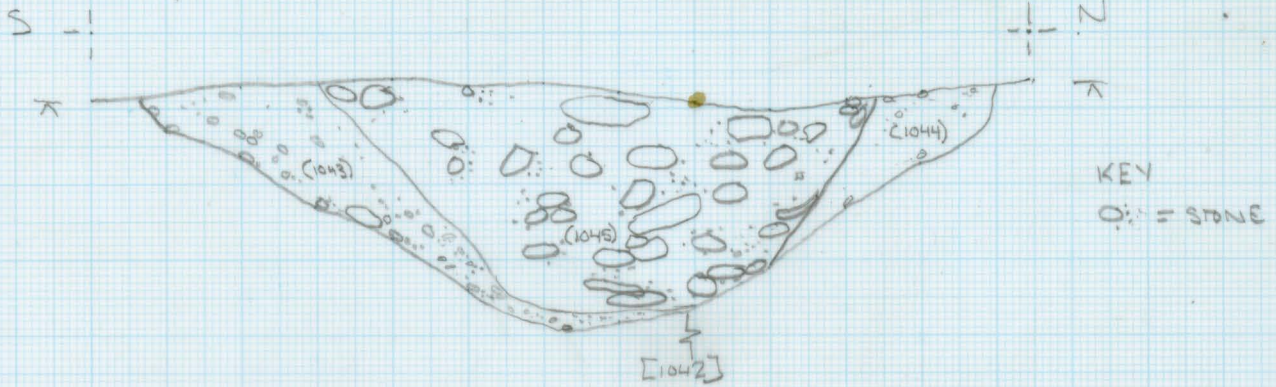
DRAWING No.

1013

SITE SUB-DIV.

T1

DWG 1013 EAST FACING SECTION of DITCH [1042] SCALE 1:10 SRB 1.11.18



NOTES

SCALE

1:10

CONTEXT Nos.

[1042] (1043) (1044) (1045)

DRAWN BY

SRB

OBJECT Nos.

DATE

1.11.18

**WESSEX ARCHAEOLOGY**

SITE CODE

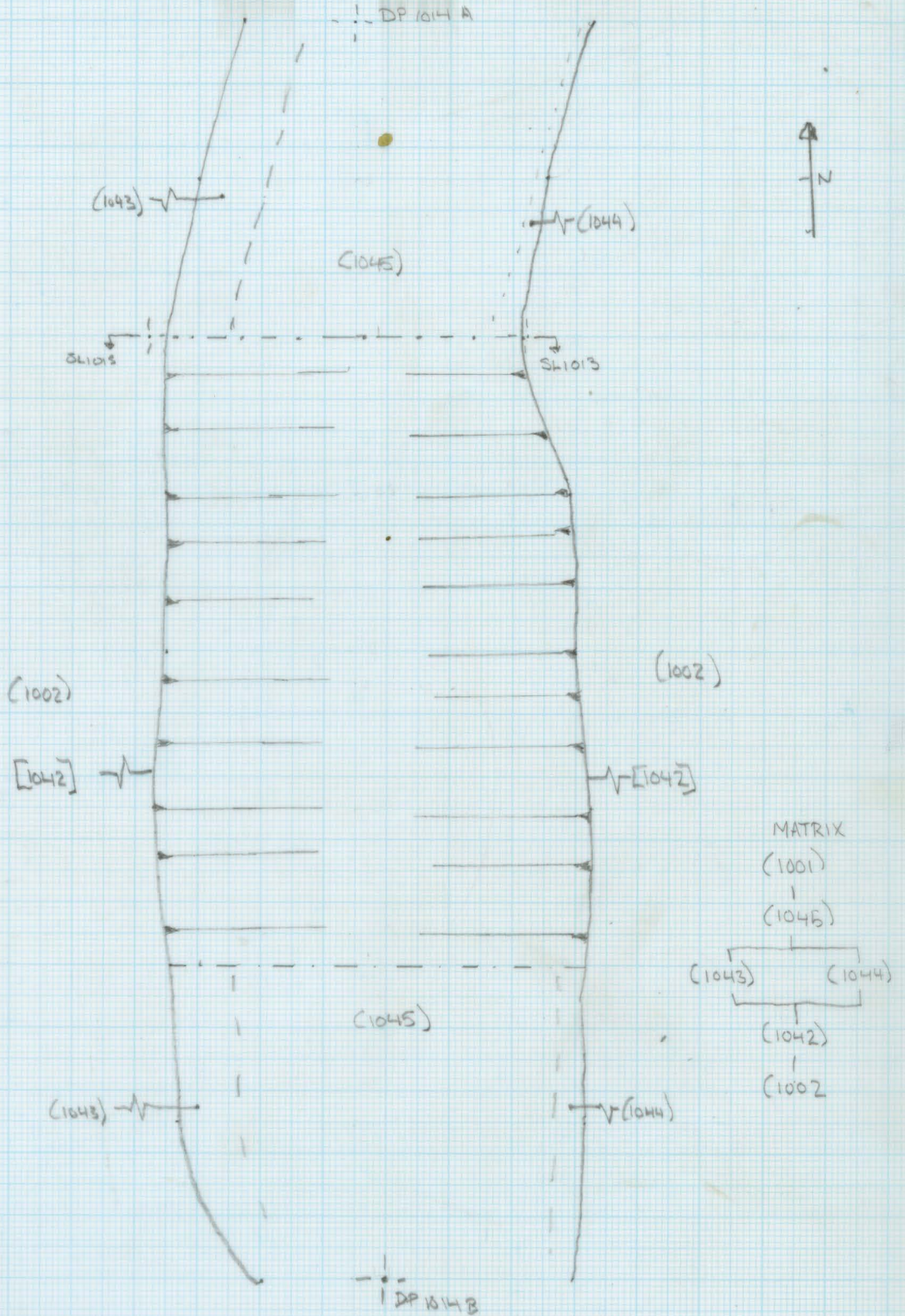
205731

DRAWING No.

1014

SITE SUB-DIV.

T1



NOTES

SCALE

1:20

CONTEXT Nos.

[1042] (1043) (1044) (1045)

DRAWN BY

SRB

OBJECT Nos.

DATE

2.11.18

# WESSEX ARCHAEOLOGY

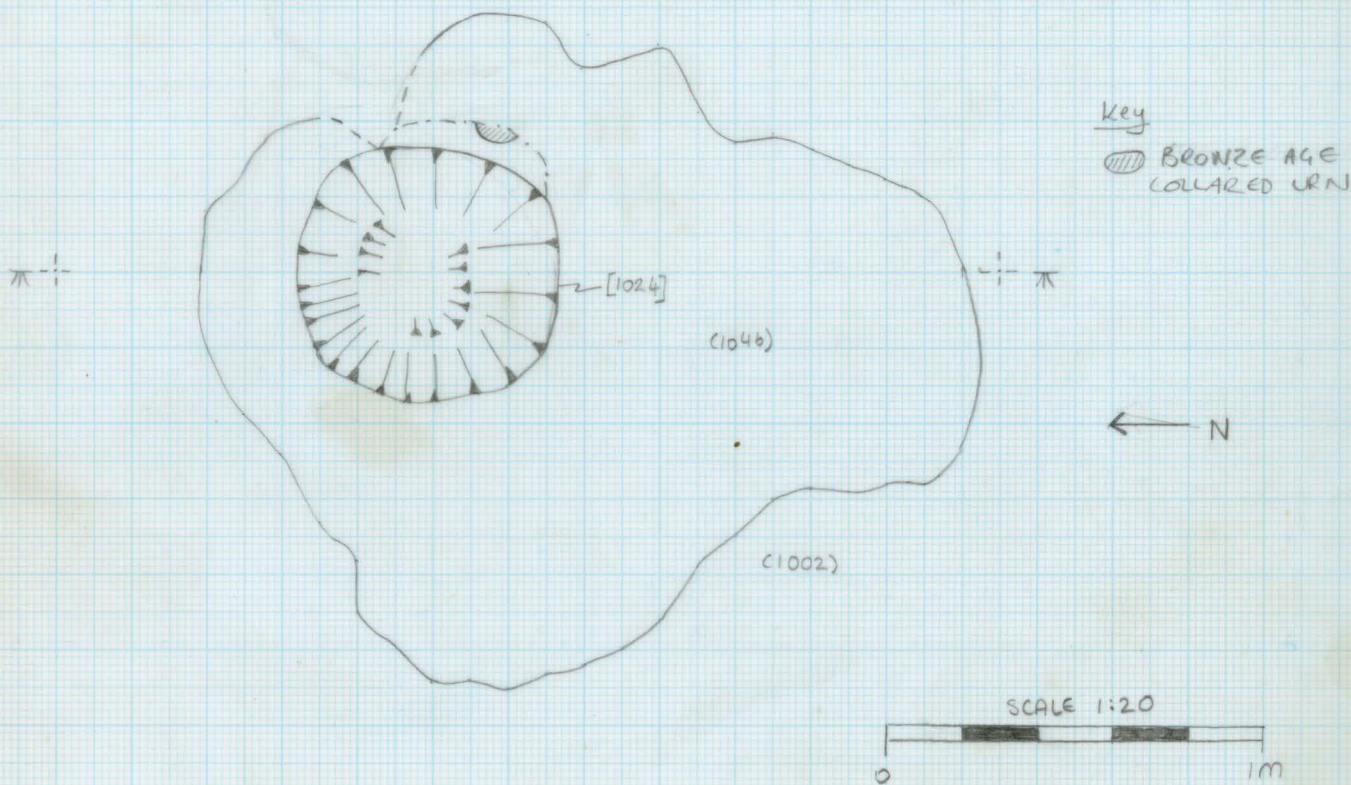
SITE CODE  
205731

DRAWING No.

SITE SUB-DIV.  
AREA 1

1016

1016 Pre-exc plan of possible cremation burial pits 1:20.



NOTES

SCALE

1:20

CONTEXT Nos.

DRAWN BY

AD

OBJECT Nos.

DATE

02.11.18

# WESSEX ARCHAEOLOGY

SITE CODE

205731

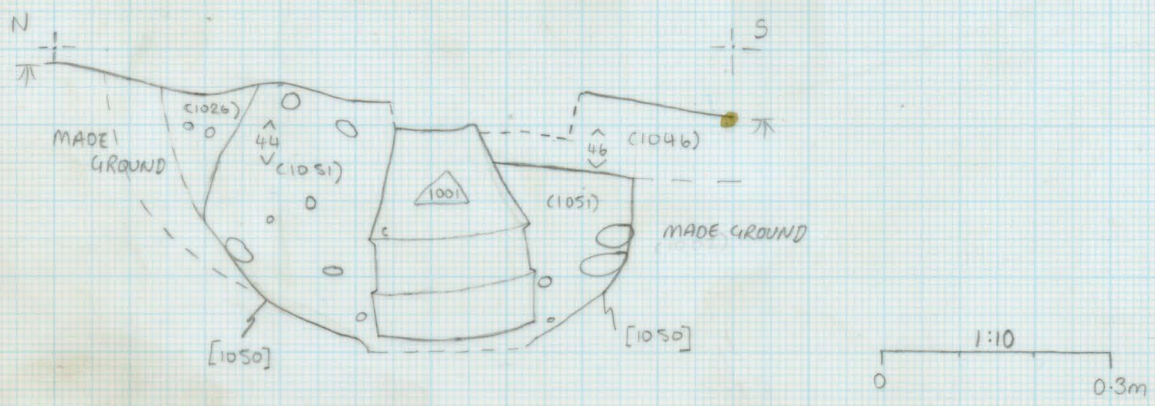
DRAWING No.

1017 A  
B

SITE SUB-DIV.

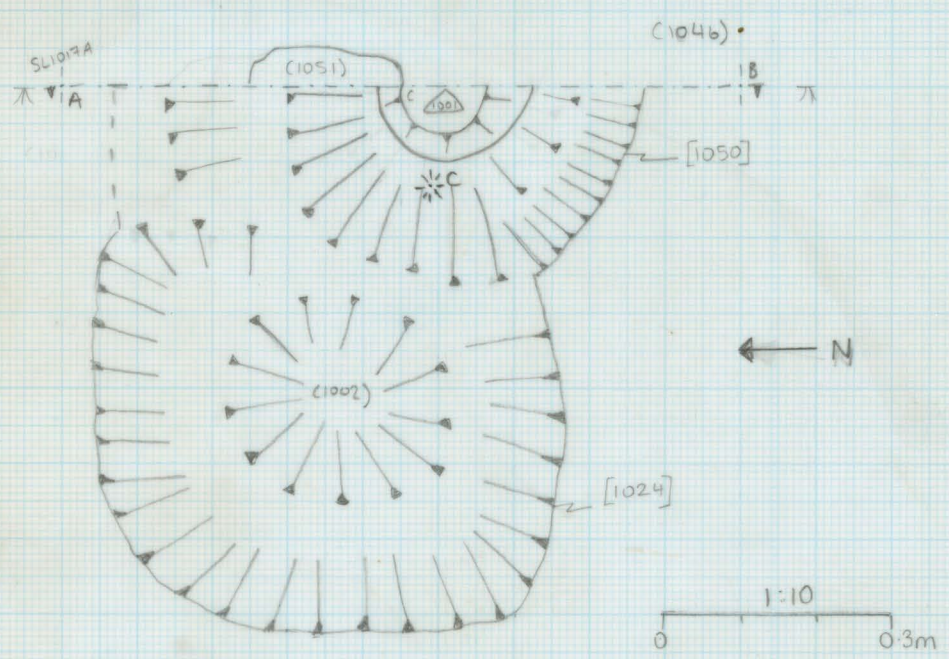
Area 1

1017 A w facing section collared urn cremation burial 1:10



Key  
 ○ SUBR + R STONES  
 c ceramic

1017 B MID EXC PLAN OF COLLARED URN CREMATION BURIAL 1:10



Matrix?  
 (1000)  
 (1001)  
 |  
 (1029)  
 |  
 [1028]  
 |  
 (1027)  
 |  
 (1026)  
 |  
 (1025)  
 |  
 [1024]  
 (1046)  
 |  
 (1050)  
 |  
 (1001)  
 |  
 [1050]  
 |  
 (1106)  
 |  
 (1002)

NOTES	SCALE 1:10
CONTEXT Nos.	DRAWN BY AD
OBJECT Nos.	DATE 05.11.18

# WESSEX ARCHAEOLOGY

SITE CODE

205731

DRAWING No.

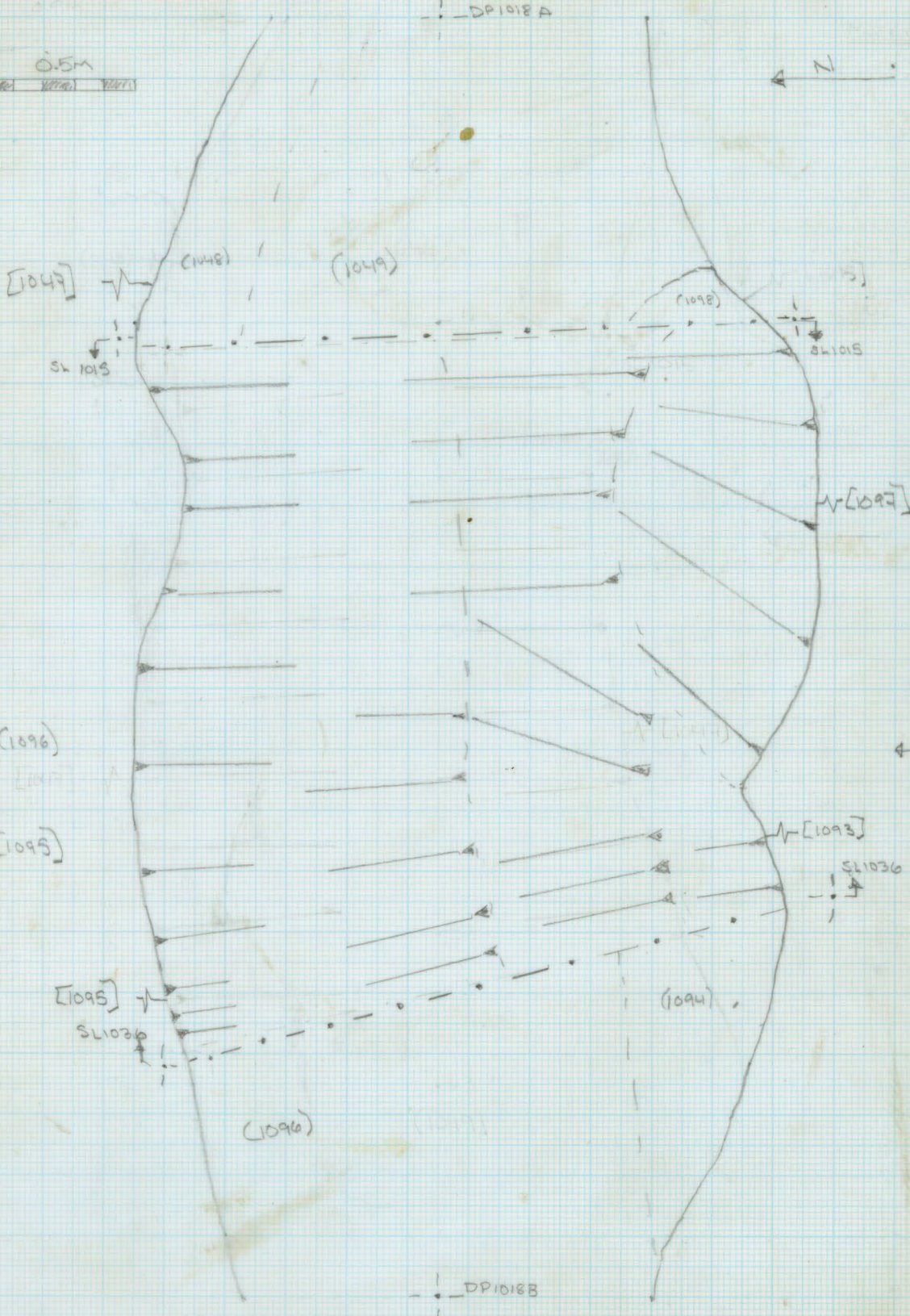

1018

SITE SUB-DIV.

T1

DWG 1018 . PLAN OF DITCHES [1093], [1095] AND [1047] SRB 24.1.18 SCALE 1:20

0.5M  
[Scale bar]



MATRIX

(1001)
(1098)
[1097]
(1049) = (1096)
(1048)
[1047] = [1095]
(1002)

NOTES

SCALE

1:20

CONTEXT Nos.

DRAWN BY

SRB

OBJECT Nos.

DATE

5.11.18

# WESSEX ARCHAEOLOGY

SITE CODE

105731

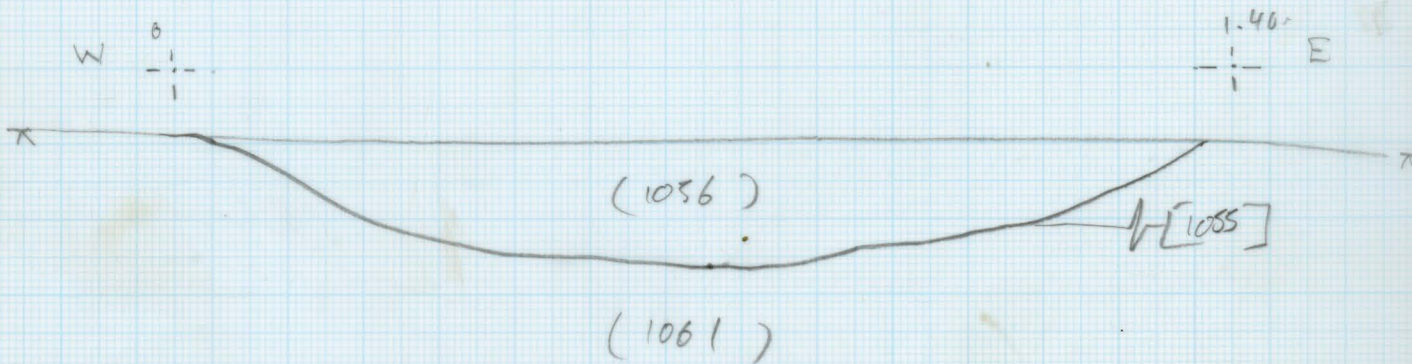
DRAWING No.

1.021

SITE SUB-DIV.

AREA 7

SOUTH FACING SECTION  
of pit [1055]



NOTES

SCALE

1:10

CONTEXT Nos.

DRAWN BY

AJK

OBJECT Nos.

DATE

6-11-18

# WESSEX ARCHAEOLOGY

SITE CODE

205731


DRAWING No.

1022 A  
B

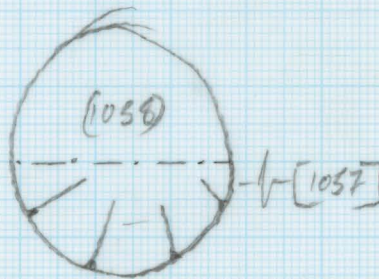
SITE SUB-DIV.

2022B1

1022 A SOUTH PACING SECTION [1057]



1:10



1:20

PLAN OF PIT [1057]

1022 B

NOTES

SCALE

1:10-1:20

CONTEXT Nos.

DRAWN BY

DJH

OBJECT Nos.

DATE

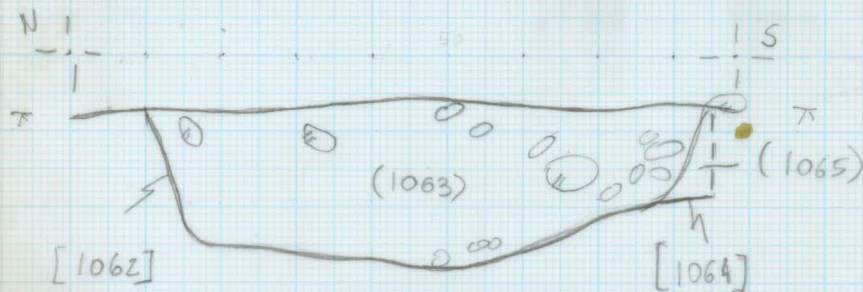
8-11-18

# WESSEX ARCHAEOLOGY

SITE CODE  
205731  
SITE SUB-DIV.  
T1

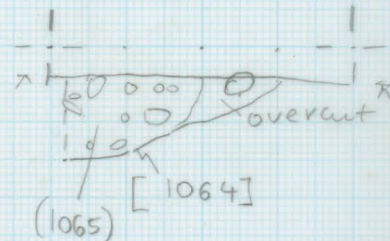
DRAWING No.  
1023 A  
B  
C  
D

(A) W FAC. SEC. OF [1062], [1064]

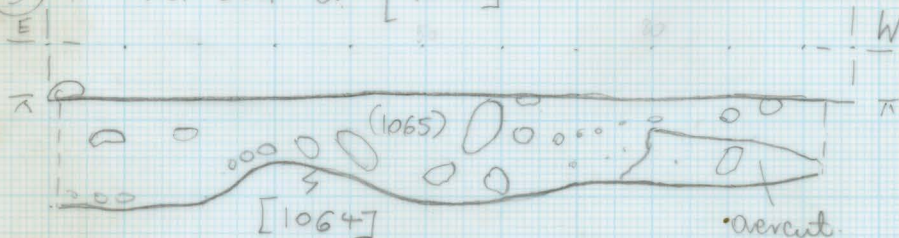


KEY: ○ COBBLES  
●●● GRAVEL  
XX CHARCOAL

(C) E FAC. SEC. OF [1064]




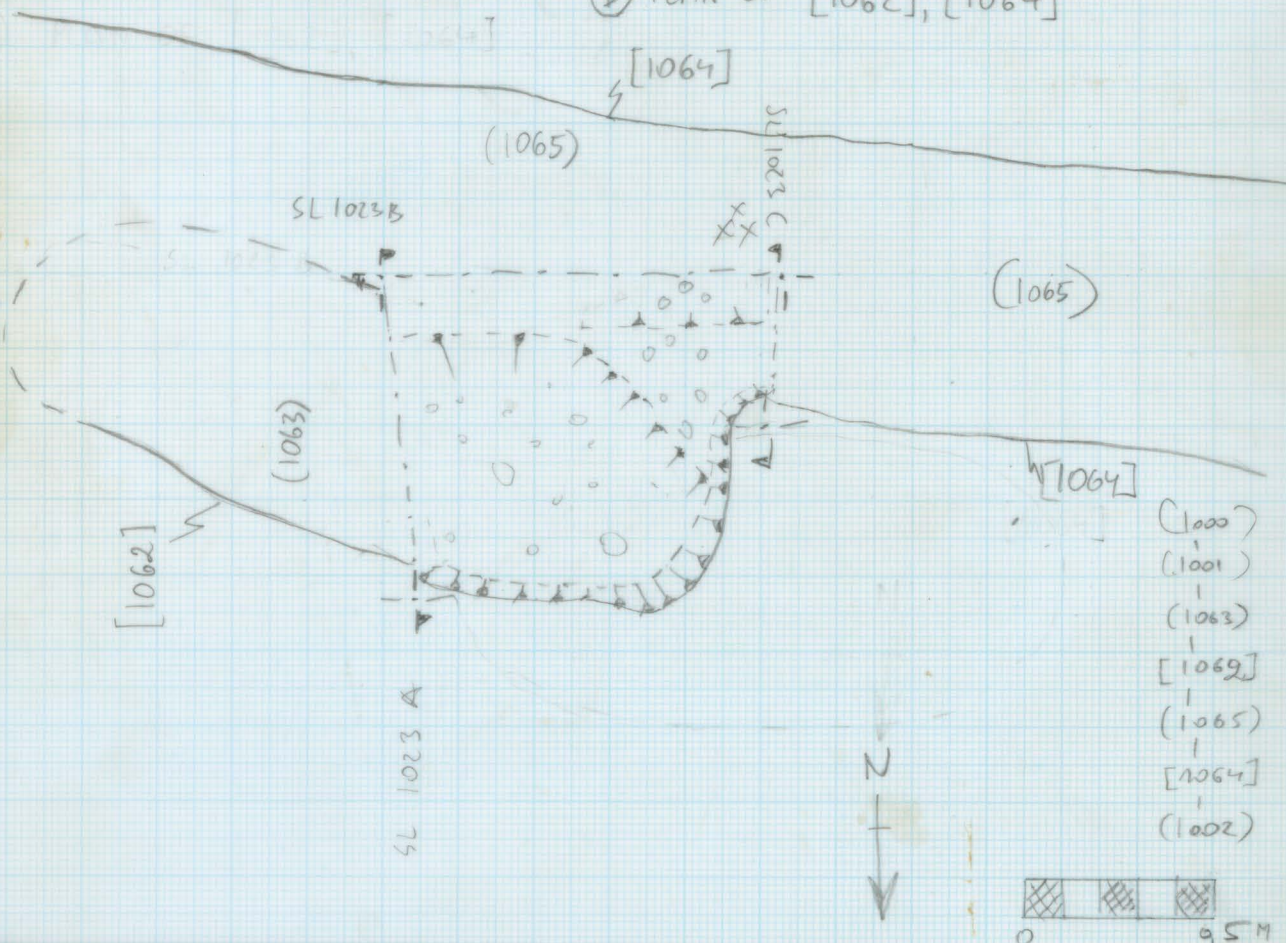
(B) N FAC. SEC. OF [1064]



scale to all sections:



(D) PLAN OF [1062], [1064]



NOTES

SCALE APC-1:10  
D-1:20

CONTEXT Nos. [1062], (1063), [1064], (1065)

DRAWN BY JD

OBJECT Nos.

DATE 06.11.2018

# WESSEX ARCHAEOLOGY

SITE CODE

205731

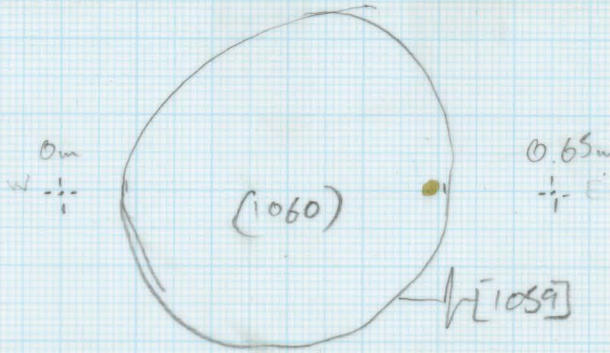
DRAWING No.

1025  
A  
B  
C

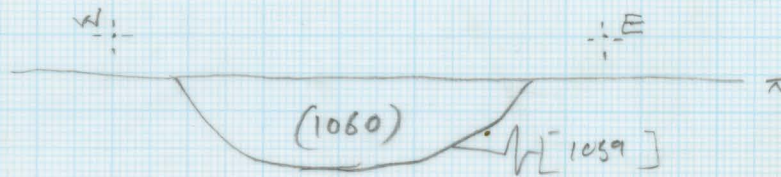
SITE SUB-DIV.

AREA 1

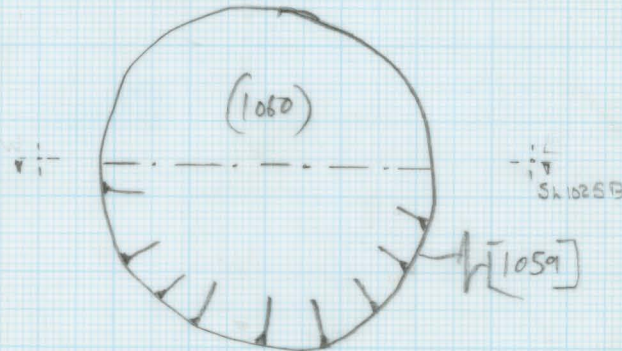
1025 A  
PRE-EXPLAN  
of Pit [1059]



1025 B  
SOUTH FACING SECTION  
of Pit [1059]



1025 C  
N/E PLAN of  
Pit [1059]



NOTES

SCALE

1:10, 4200

CONTEXT Nos.

DRAWN BY

AJF

OBJECT Nos.

DATE

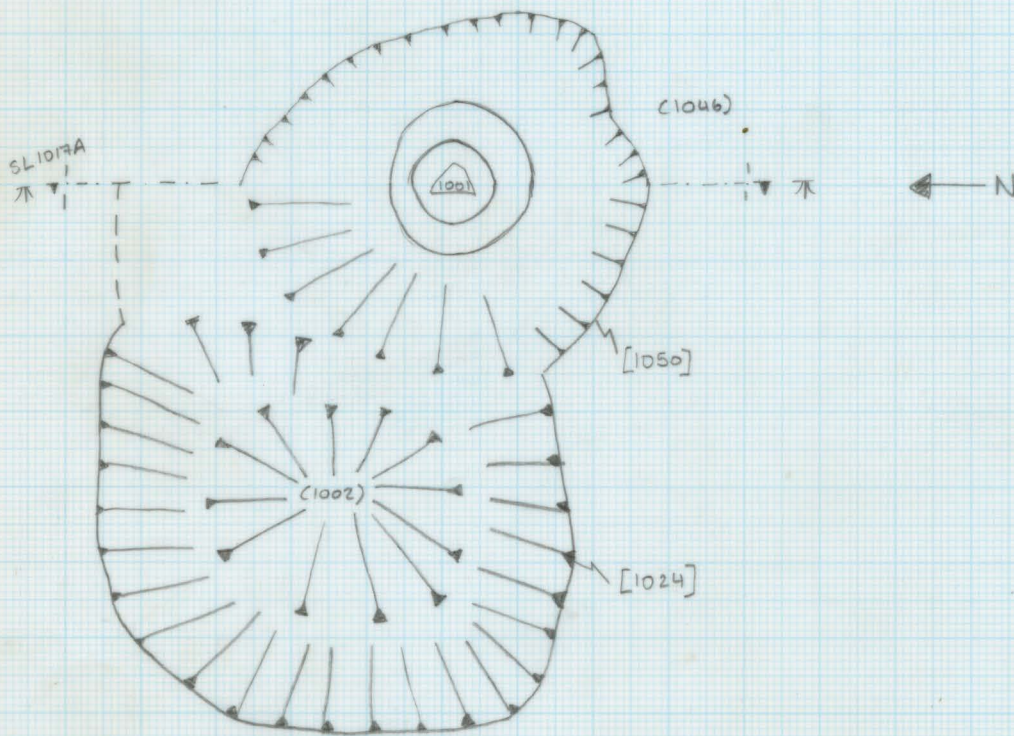
6-11-18

WESSEX ARCHAEOLOGY

SITE CODE  
205731  
SITE SUB-DIV.  
AREA 1

DRAWING No.  
1026

1026 PLAN OF URNED CREMATION BURIAL [1050] @ 1:10



Matrix ?

- (1000)
- |
- (1001)
- |
- (1029)
- |
- [1028]
- |
- (1027)
- |
- (1026)
- |
- (1025)
- |
- [1024]
- |
- (1046)
- |
- (1051)
- |
- (1001)
- |
- [1050]
- |
- (1046)
- |
- (1002)

NOTES

SCALE  
1:20

CONTEXT Nos.

DRAWN BY  
MD

OBJECT Nos.

DATE  
06.11.18

**WESSEX ARCHAEOLOGY**

SITE CODE

205731

DRAWING No.

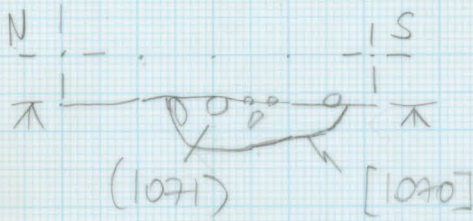
1027A

SITE SUB-DIV.

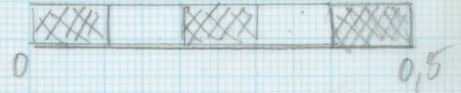
AREA 1

B

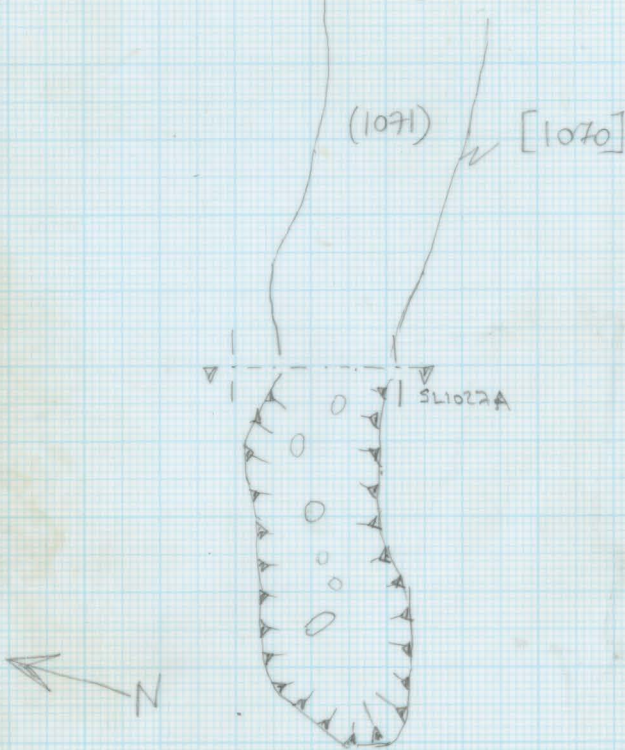
(A) W FACING SECTION OF TERMINUS [1070]



KEY:  
80 Cobble  
GRAVEL



(B) PLAN OF TERMINUS [1070]



MATRIX  
(1000)  
|  
(1001)  
|  
(1071)  
|  
[1070]  
|  
(1002)



NOTES

SCALE A) 1:20  
B) 1:20

CONTEXT Nos. (1071), [1070]

DRAWN BY  
JD

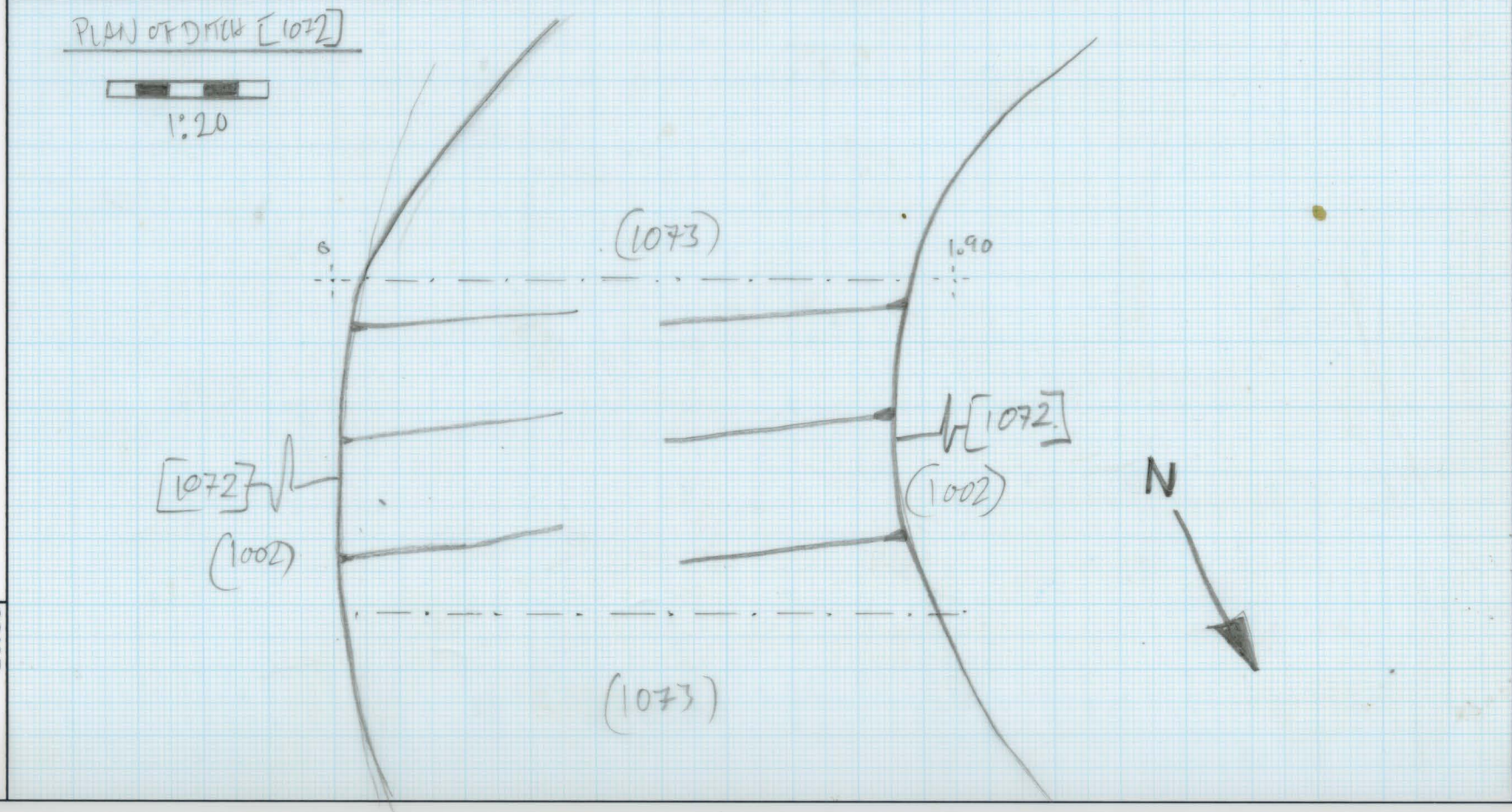
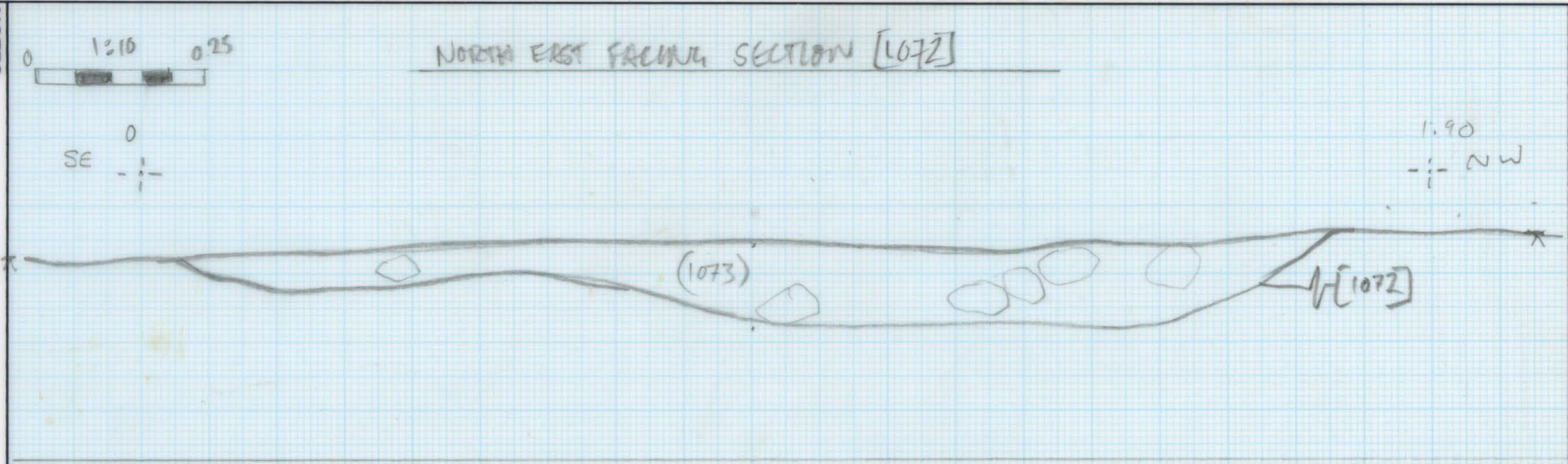
OBJECT Nos.

DATE  
07.11.18

# WESSEX ARCHAEOLOGY

SITE CODE  
205731  
SITE SUB-DIV.  
Area 1

DRAWING No.  
1028  
A



NOTES

CONTEXT Nos.

1072, 1073

OBJECT Nos.

SCALE

1:10 1:20

DRAWN BY

RJP

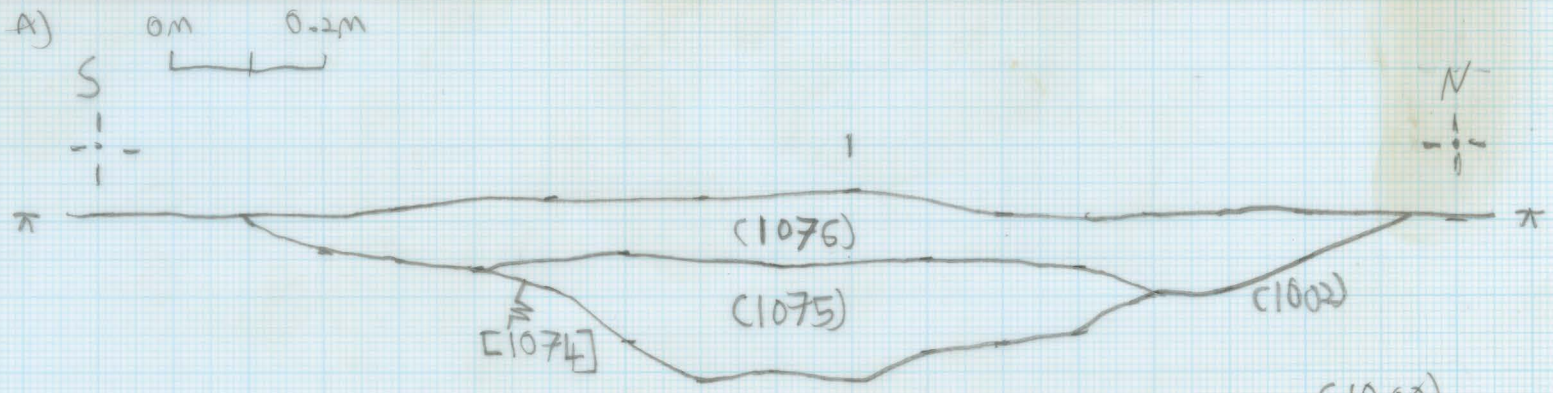
DATE

7.11.18

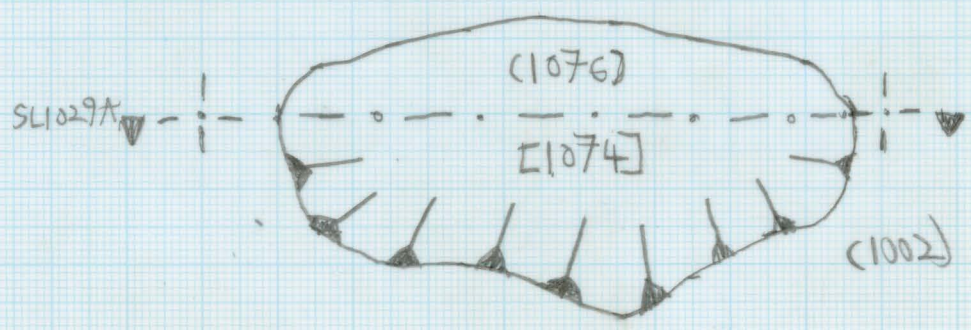
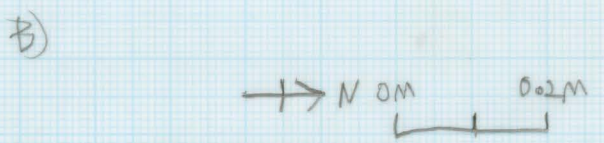
# WESSEX ARCHAEOLOGY

SITE CODE  
205731  
SITE SUB-DIV.  
AREA 1

DRAWING No.  
1029A-B



- (1000)
- (1001)
- (1076)
- (1075)
- (1074)
- (1002)



NOTES

A) E. Fac. sec. [1074] B) Plan of pit [1074]

SCALE  
A) 1:10 B) 1:20

CONTEXT Nos.

[1074] (1075) (1076)

DRAWN BY  
OG

OBJECT Nos.

DATE  
8/11/18

# WESSEX ARCHAEOLOGY

SITE CODE

205731

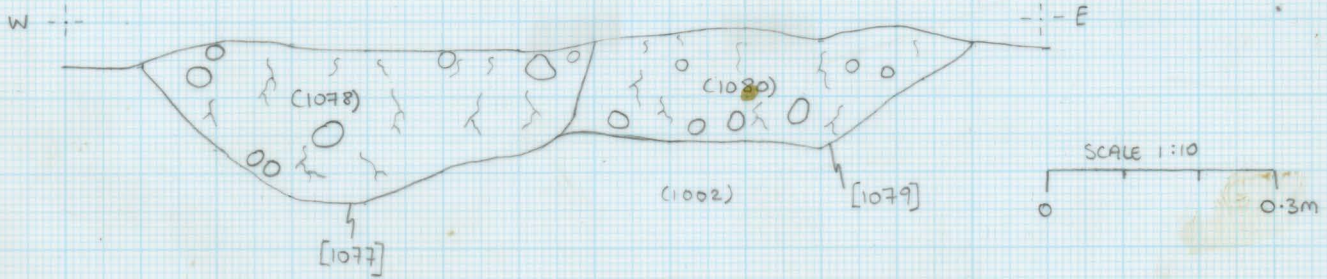
DRAWING No.

1030 A  
B

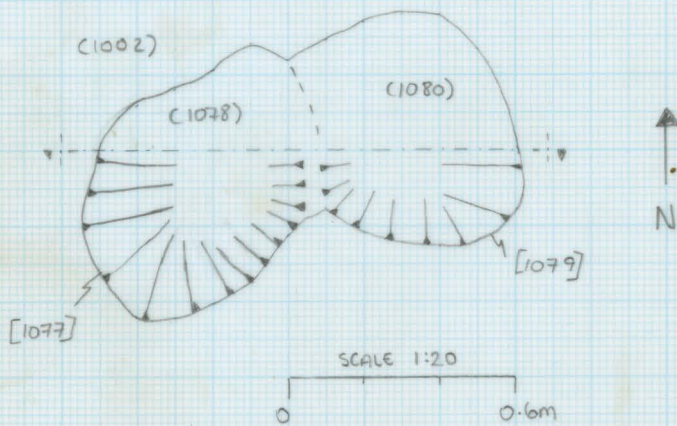
SITE SUB-DIV.

AREA 1

1030 A S facing section pits [1077] and [1079].



1030 B Plan of intercutting pits [1077] and [1079].



key

○ - SUBR + R STONES

∩ - ROOTS

Matrix

- (1000)
- (1001)
- (1078)
- (1077)
- (1080)
- (1079)
- (1002)

NOTES

SCALE

A) 1:10 B) 1:20

CONTEXT Nos.

DRAWN BY

AD

OBJECT Nos.

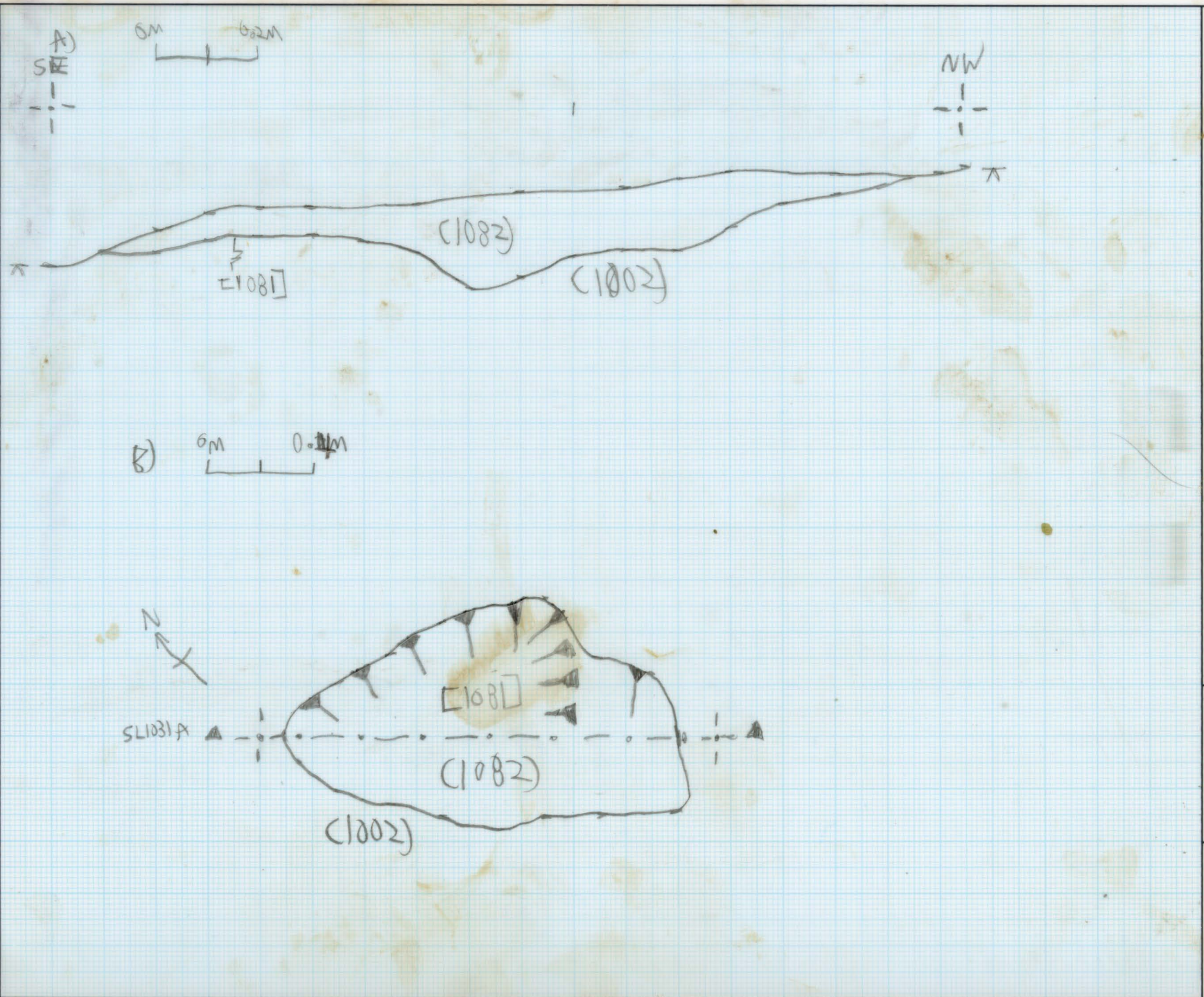
DATE

07.11.18

# WESSEX ARCHAEOLOGY

SITE CODE  
205731  
SITE SUB-DIV.  
AREA 1

DRAWING No.  
1031AR



NOTES

A) NE FAC. SRC. OF PT [1081] B) PLAN OF PT [1087]

SCALE

A1:10 B) 1:20

CONTEXT Nos.

[1081] (1082)

DRAWN BY

06

OBJECT Nos.

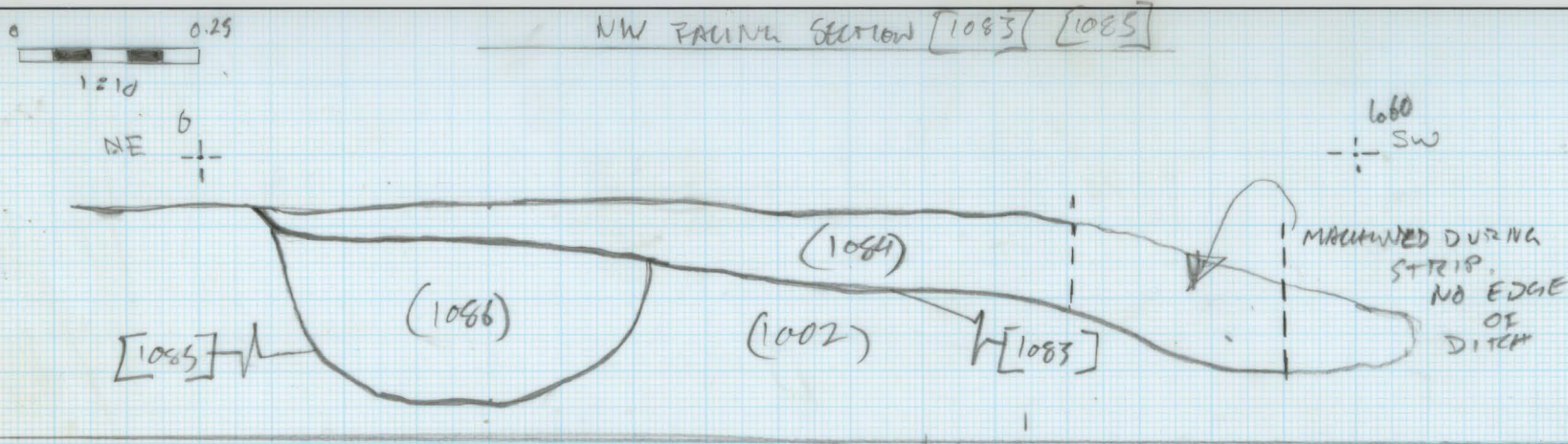
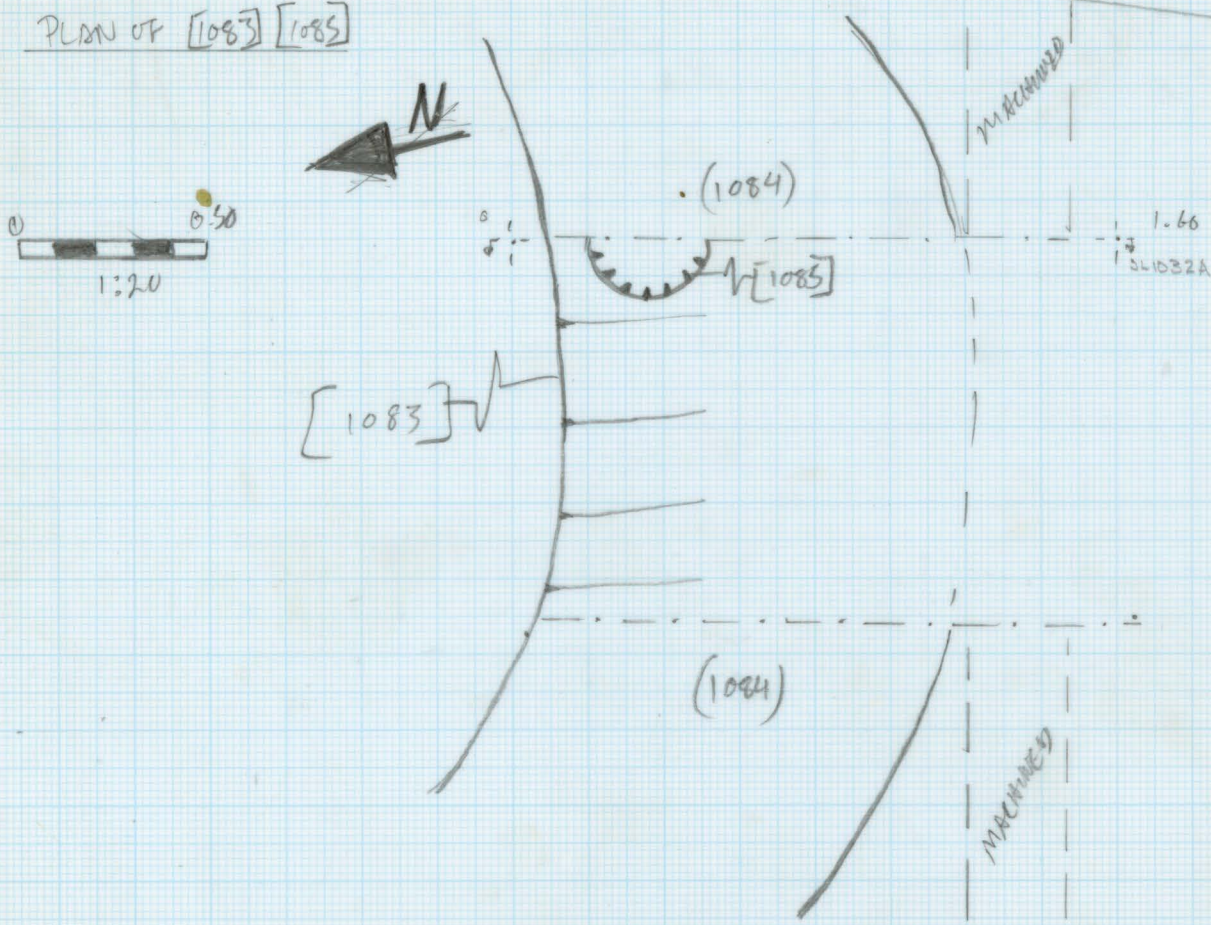
DATE

08/11/18

# WESSEX ARCHAEOLOGY

SITE CODE  
205751  
SITE SUB-DIV.  
AREA 1

DRAWING No.  
1052  
A  
B



NOTES  
W1084 100-054-0256 SW#7-24

CONTEXT Nos.

OBJECT Nos.

SCALE  
1:10 1:20

DRAWN BY  
AJF

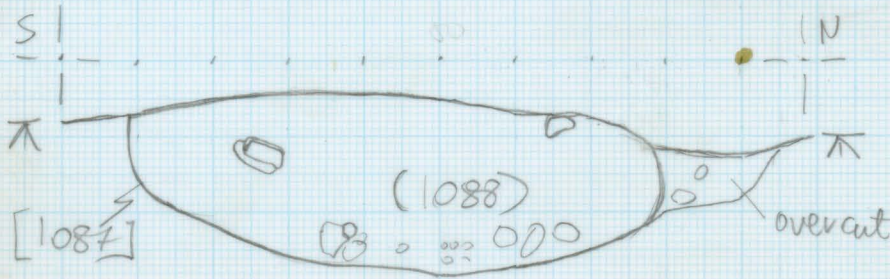
DATE  
8-11-18

# WESSEX ARCHAEOLOGY

SITE CODE  
205731  
SITE SUB-DIV.  
AREA 1

DRAWING No.  
1033 A  
B

## (A) E FACING SECTION OF TERMINUS [1087]

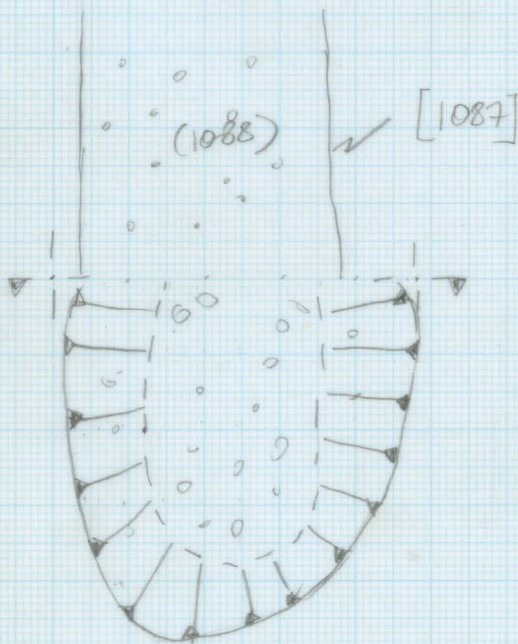


KEY:  
 ○○○ COARSE GRAVEL  
 ○○○○ GRAVEL  
 ○○○ GRAVEL

Scale



## (B) PLAN OF TERMINUS [1087]



MATRIX

(1000)  
 |  
 (1001)  
 |  
 (1088)  
 |  
 [1087]  
 |  
 (1002)

Scale



NOTES

SCALE A) 1:10  
B) 1:20

CONTEXT Nos. (1088), [1087]

DRAWN BY  
FD.

OBJECT Nos.

DATE  
08/11/18



# WESSEX ARCHAEOLOGY

SITE CODE

205731

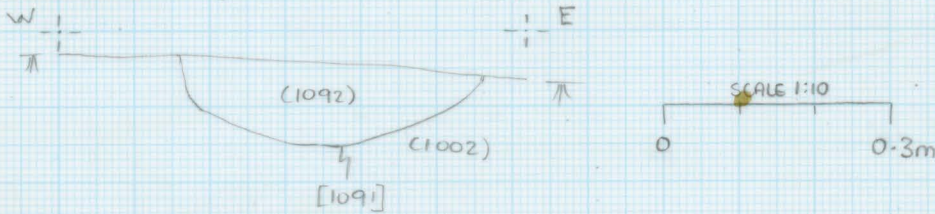
SITE SUB-DIV.

AREA 1

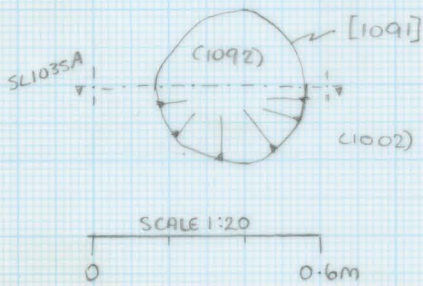
DRAWING No.

1035<sup>A</sup>  
B

1035A S facing section pit [1091]



1035B Plan of pit [1091]



Matrix

- (1000)
- (1001)
- (1092)
- [1091]
- (1002)

NOTES

SCALE

A) 1:10 B) 1:20

CONTEXT Nos.

DRAWN BY

AD

OBJECT Nos.

DATE

08.11.18

UB/MU: 2014-10

# WESSEX ARCHAEOLOGY

SITE CODE

205731

SITE SUB-DIV.


T1

DRAWING No.

1036

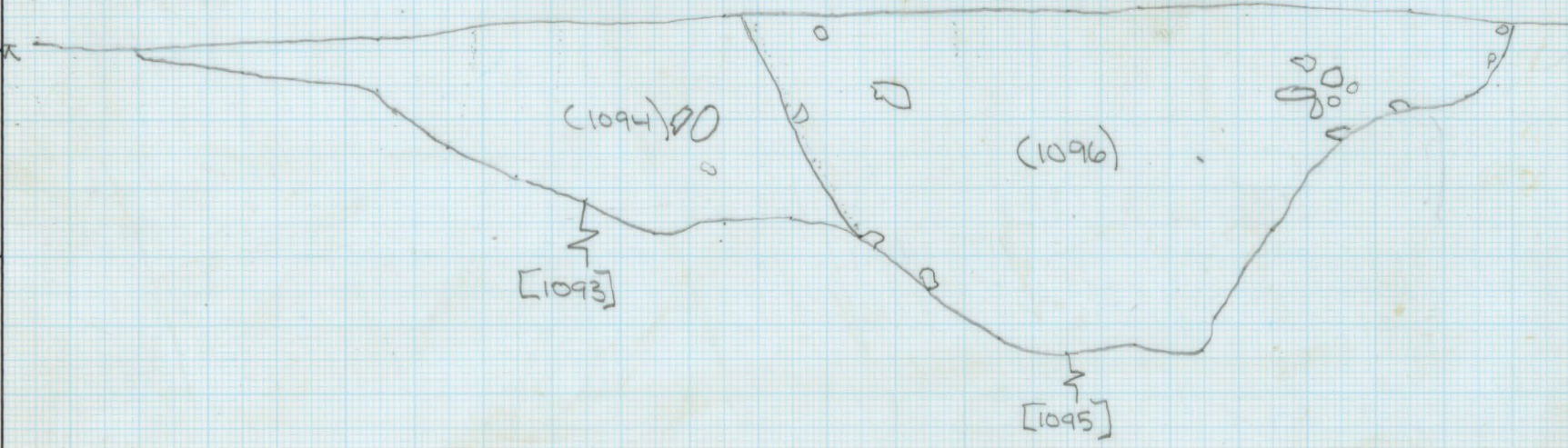
EAST NORTH EAST FACING SECTION OF DITCHES [1093] + [1095] SCALE 1:10 SRB 8.11.18

0.5M



SSE

NNW



NOTES

SCALE 1:10

CONTEXT Nos.

DRAWN BY SRB

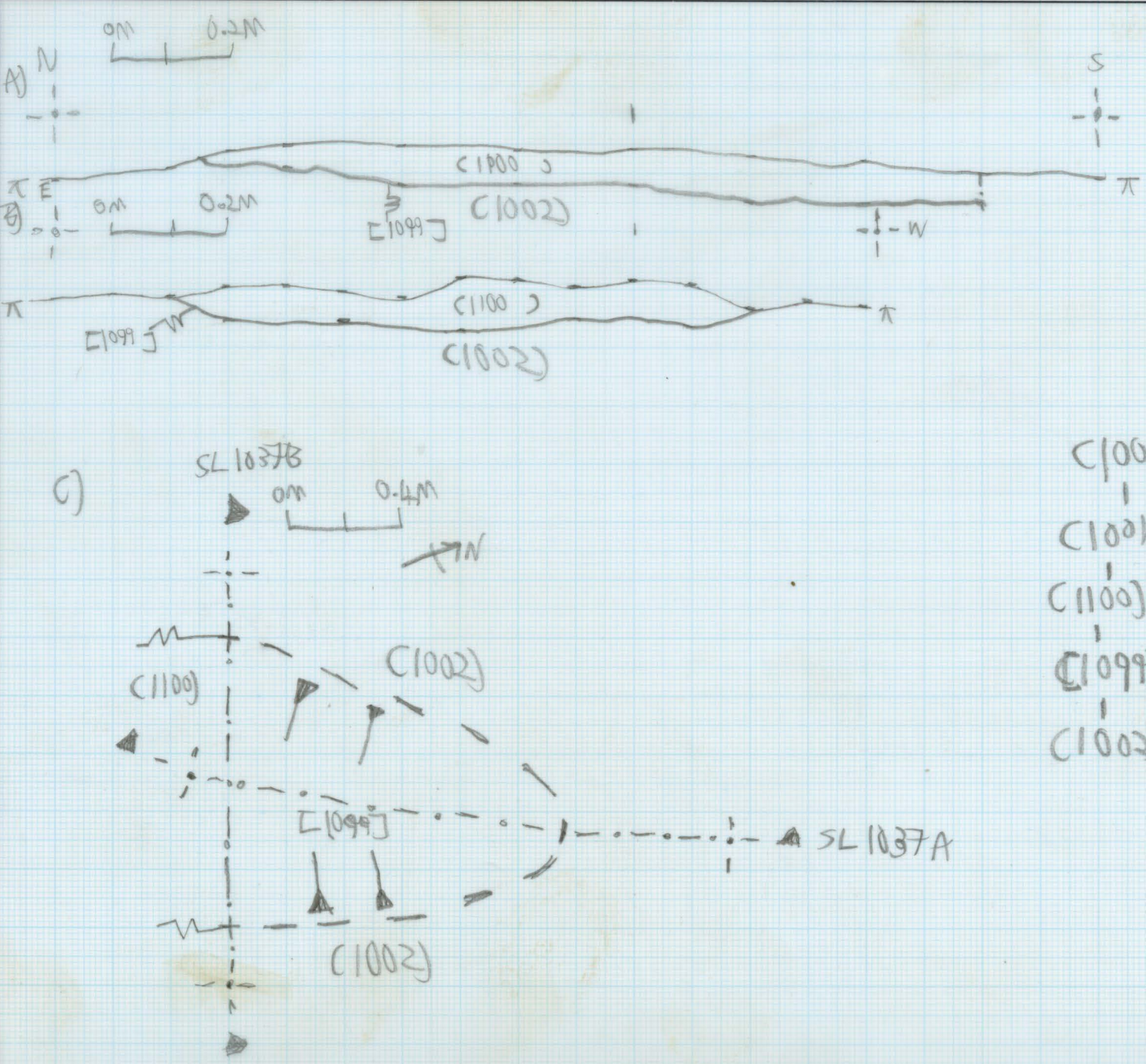
OBJECT Nos.

DATE 8.11.18

# WESSEX ARCHAEOLOGY

SITE CODE  
2057 31  
SITE SUB-DIV.  
AREA 1

DRAWING No.  
1037



**NOTES**

A) W. face sec of terminus C1099 B) N. sec. C1099 C) Plan of C1099

SCALE  
A+B: 1:10 C: 1:20

**CONTEXT Nos.**

C1099 C1100

**DRAWN BY**

OF

**OBJECT Nos.**

P40705 100-0277-100284 W 0084

**DATE**

07/11/18

# WESSEX ARCHAEOLOGY

SITE CODE

205731

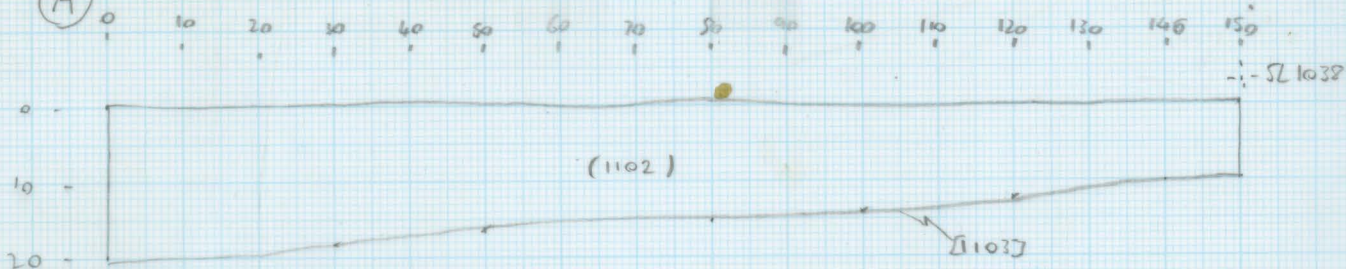
DRAWING No.

1038A, B

SITE SUB-DIV.

Area 1

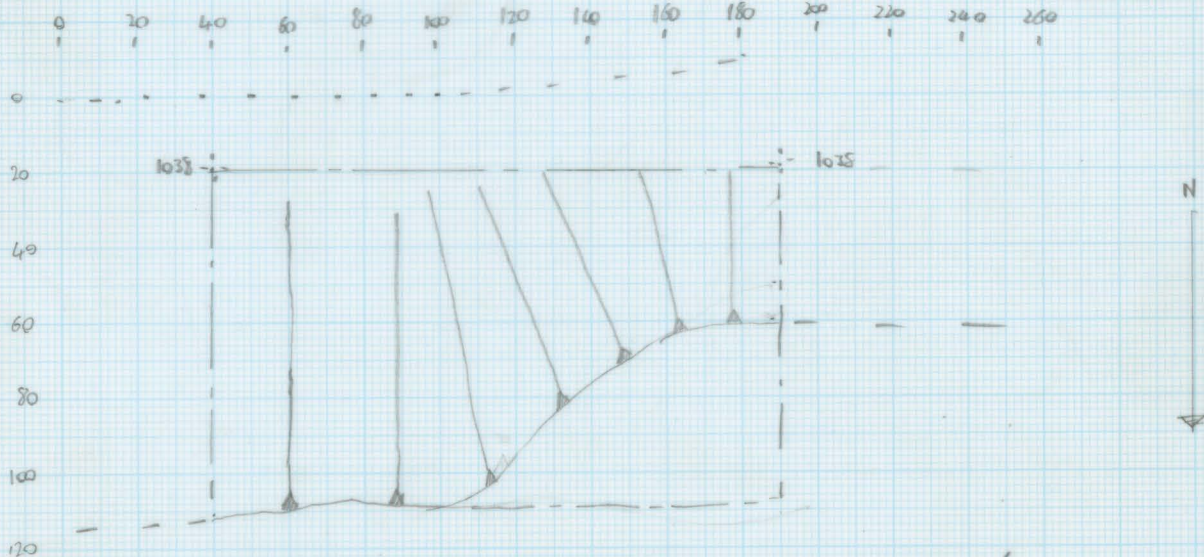
(A)



North facing Section of [1103]

1:10 Over Joints

(B)



Plan of [1103]

1:20 Over Joints

NOTES

SCALE

A1:10 / 1:200

CONTEXT Nos.

DRAWN BY

OS

OBJECT Nos.

DATE

9/11/18

# WESSEX ARCHAEOLOGY

SITE CODE

205731

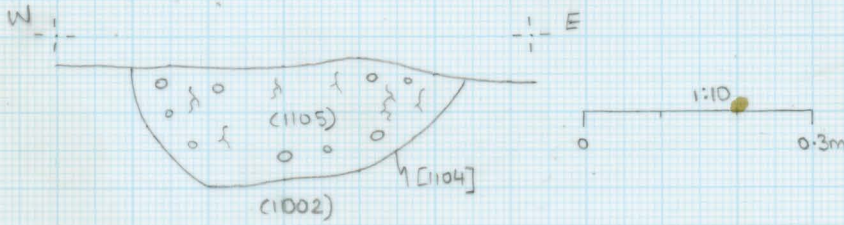
DRAWING No.

1039 A/B

SITE SUB-DIV.

AREA 1

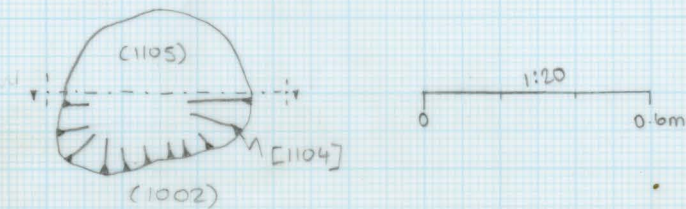
1039 A S facing section pit [1104] 1:10



key

- √ roots
- stones

1039 B Plan of pit [1104] 1:20



Matrix

- (1000)
- (1001)
- (1105)
- [1104]
- (1002)

NOTES

SCALE

A) 1:10 B) 1:20

CONTEXT Nos.

DRAWN BY

AD

OBJECT Nos.

DATE

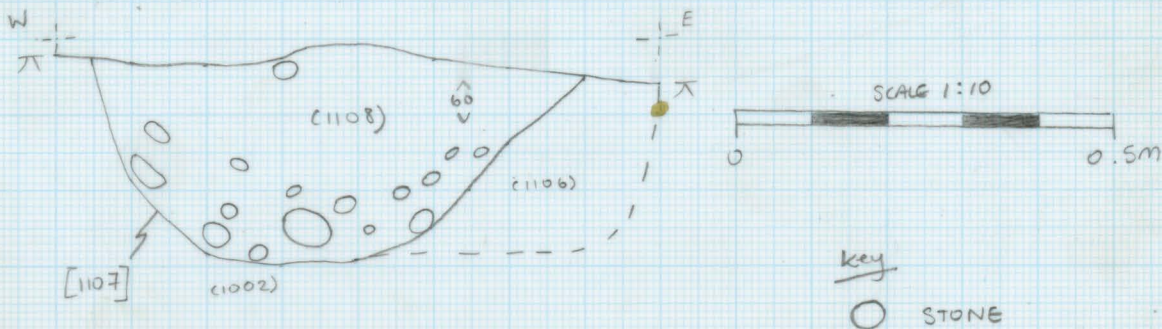
13-11-18

# WESSEX ARCHAEOLOGY

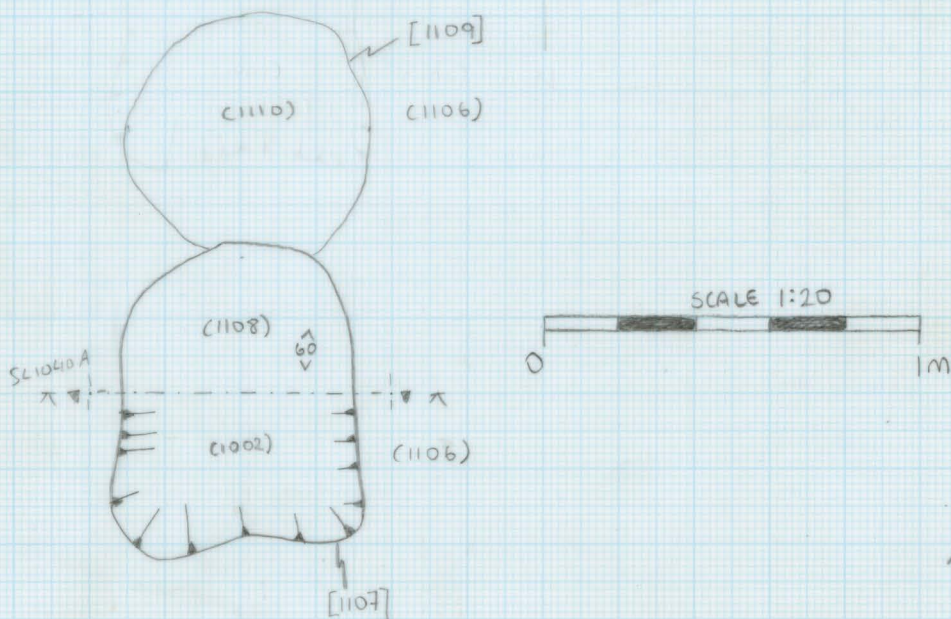
SITE CODE  
205731  
SITE SUB-DIV.  
AREA 1

DRAWING No.  
1040 A/B

1040 A S facing section pit [1107] 1:10



1040 B PLAN of PIT [1107] CUTTING CREMATION [1109]



Matrix

- (1000)
- |
- (1001)
- |
- (1108)
- |
- [1107]
- |
- (1110)
- |
- [1109]
- |
- (1106)
- |
- (1002)

NOTES

SCALE

A) 1:10 B) 1:20

CONTEXT Nos.

DRAWN BY

AD

OBJECT Nos.

DATE

14.11.18

# WESSEX ARCHAEOLOGY

SITE CODE

205731

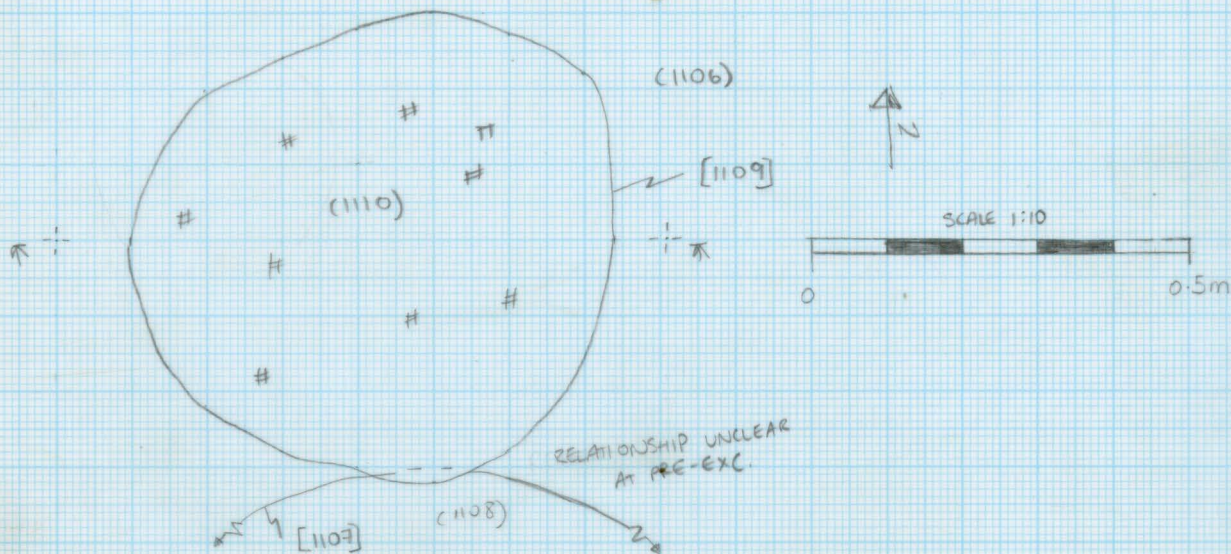
SITE SUB-DIV.

AREA 1

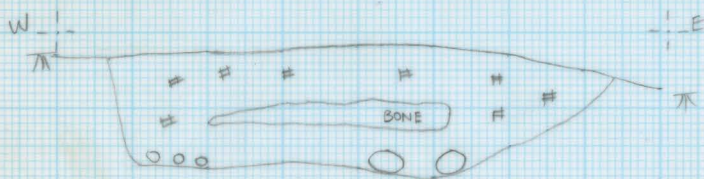
DRAWING No.

1041  
A  
B  
C

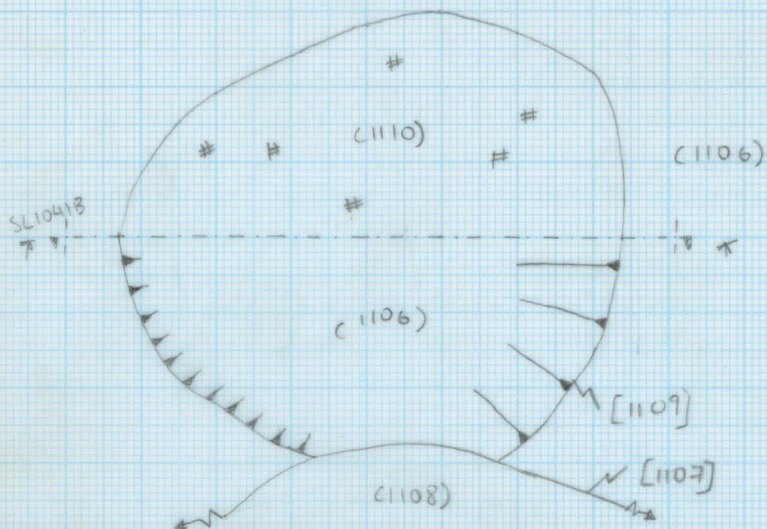
1041 A PRE-EXC PLAN OF CREMATION [1109] + PIT [1107] 1:10



1041 B S FACING SECTION CREMATION [1109] 1:10



1041 C PLAN OF CREMATION [1109] 1:10



key

○ stone

# CHARCOAL

Matrix

- (1000)
- (1001)
- (1008)
- [1107]
- (1110)
- [1109]
- (1106)
- (1002)

NOTES

SCALE

1:10

CONTEXT Nos.

DRAWN BY

AD

OBJECT Nos.

DATE

14.11.18

# WESSEX ARCHAEOLOGY

SITE CODE

205731

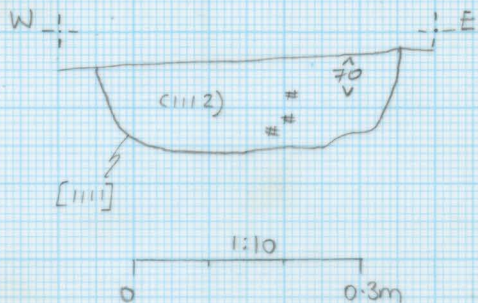
SITE SUB-DIV.

AREA 1

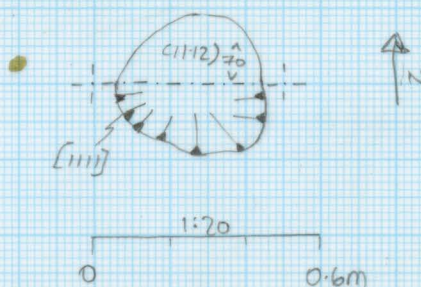
DRAWING No.

1042 A  
B

1042A sfacing section pit [1111] 1:10



1042B Plan of pit [1112] 1:20



MATRIX ?

(1000)

(1001)

(1106)

(1112)

[1111]

(1002)

key

# CHARCOAL

NOTES

SCALE

A) 1:10 B) 1:20

CONTEXT Nos.

DRAWN BY

AD

OBJECT Nos.

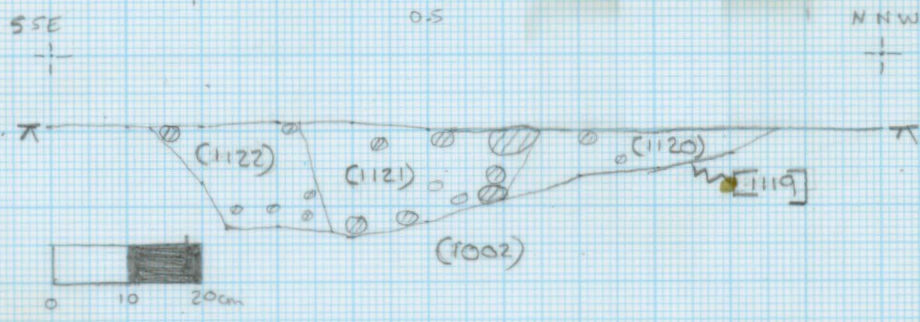
DATE

15.11.18

# WESSEX ARCHAEOLOGY

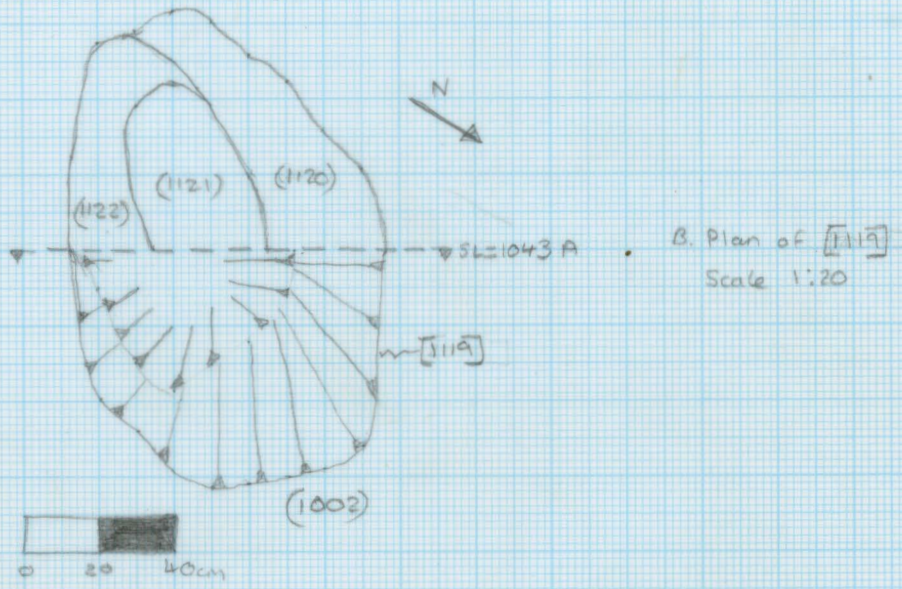
SITE CODE  
205731  
SITE SUB-DIV.  
Area 1

DRAWING No.  
1043 A+B



NNE facing section  
of [119]  
Scale 1:10

Matrix      key  
(1000) - Top // 1 stone  
(1001) - sub.  
(1121)  
(1122), (1120)  
[119]  
(1002) - Nat.



B. Plan of [119]  
Scale 1:20

NOTES

SCALE A 1:10  
B 1:20

CONTEXT Nos. [119] (1120) (1121) (1122)

DRAWN BY  
GN

OBJECT Nos.

DATE  
16/11/18

# WESSEX ARCHAEOLOGY

SITE CODE

205731

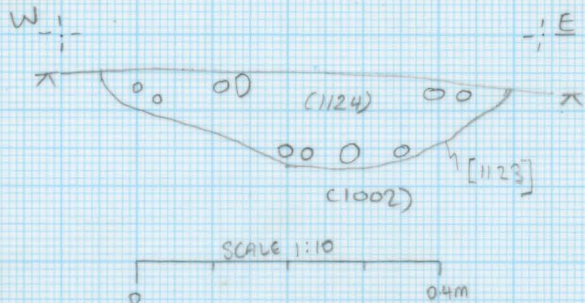
SITE SUB-DIV.

AREA 1.

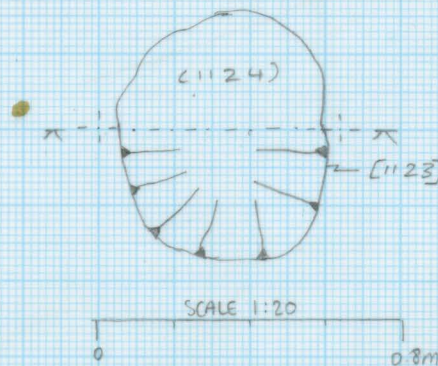
DRAWING No.

1045 A B  
C D

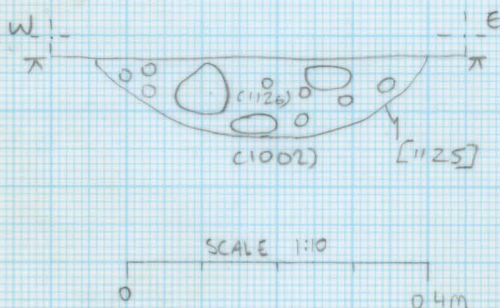
1045A S facing section [1123]



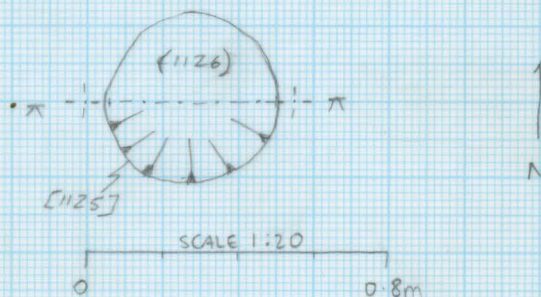
1045B Plan of [1123]



1045C S facing section [1125]



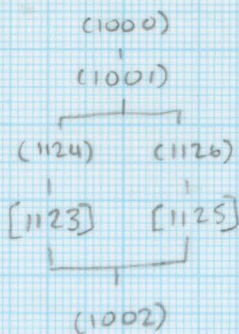
1045D Plan of [1125]



Key

○ stone

Matrix



NOTES

CONTEXT Nos.

OBJECT Nos.

SCALE

A/C) 1:10  
B/D) 1:20

DRAWN BY

AD

DATE

19.11.18

# WESSEX ARCHAEOLOGY

SITE CODE

205731

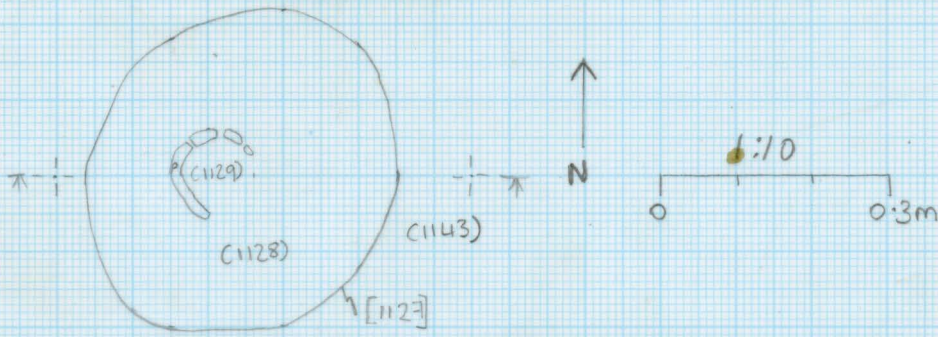
SITE SUB-DIV.

AREA 2

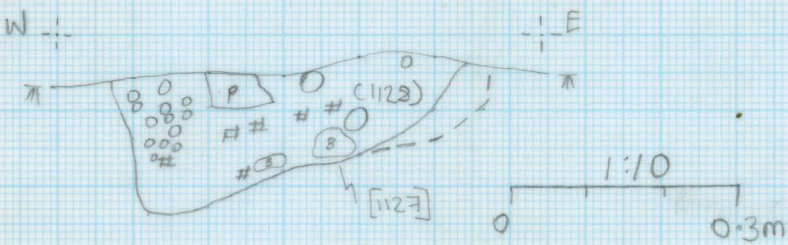
DRAWING No.

1046  
A  
B  
C

1046A PRE-EXC PLAN OF CREMATION [1127] 1:10



1046B S facing section of cremation [1127] 1:10



key

P = pottery

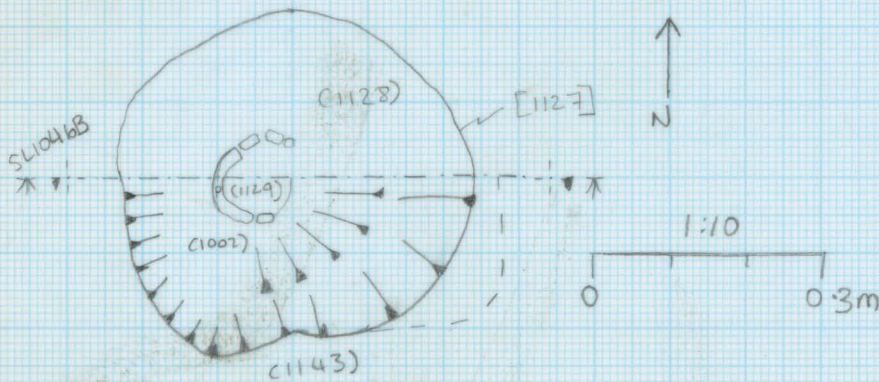
B = bone

# = charcoal

O = stone

--- = overcut

1046C Mid-exc plan of cremation [1127] 1:10



Matrix

(1000)

(1001)

(1106)

(1129)

(1128)

[1127]

(1143)

(1106)

NOTES

SCALE

1:10

CONTEXT Nos.

DRAWN BY

AD

OBJECT Nos.

DATE

19.11.18

# WESSEX ARCHAEOLOGY

SITE CODE

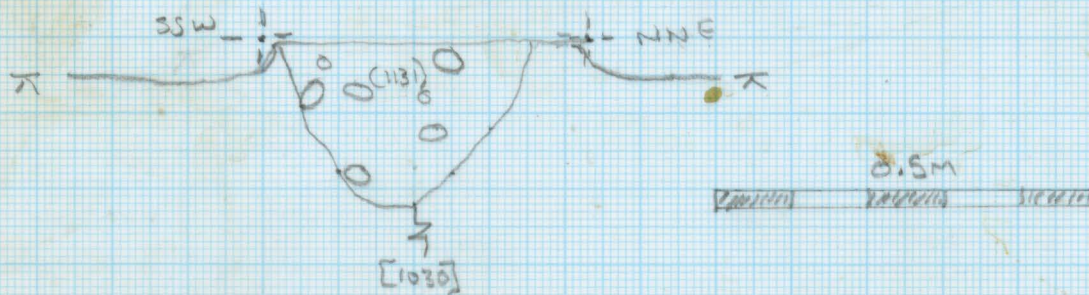
205731

DRAWING No.

1047

SITE SUB-DIV.

DWIGHT East South East Facing Section of Ditch [130] Scale 1:50 SRB 20.11.18



NOTES

SCALE

1:50

CONTEXT Nos.

DRAWN BY

SRB

OBJECT Nos.

DATE

20.11.18

**WESSEX ARCHAEOLOGY**

SITE CODE

205731

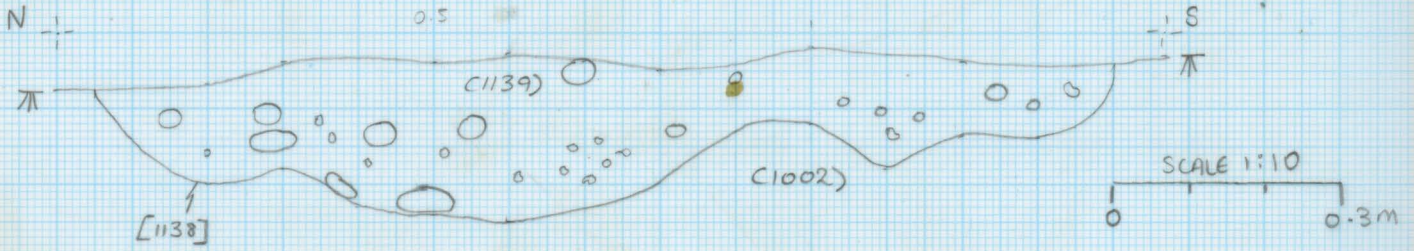
SITE SUB-DIV.

AREA 1.

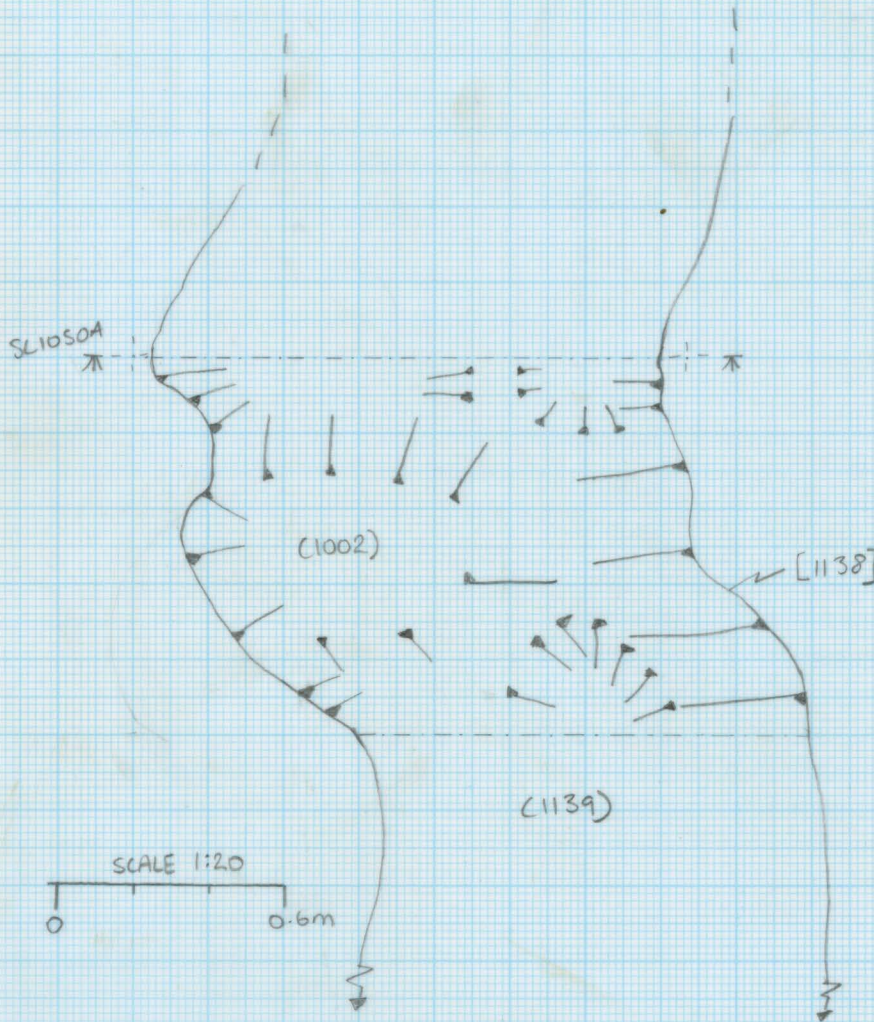
DRAWING No.

1050 A  
B

1050A West facing section possible curvilinear ditch [1138] @ 1:10



1050B Plan of [1138] @ 1:20



key

○ Stone

Matrix

- (1000)
- (1001)
- (1106)
- (1139)
- [1138]
- (1002)

NOTES

SCALE

A) 1:10, B) 1:20

CONTEXT Nos.

DRAWN BY

AD

OBJECT Nos.

DATE

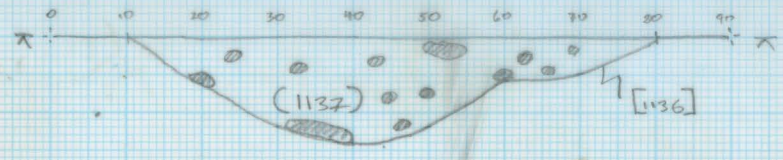
20.11.19

DBYMU 2014-10

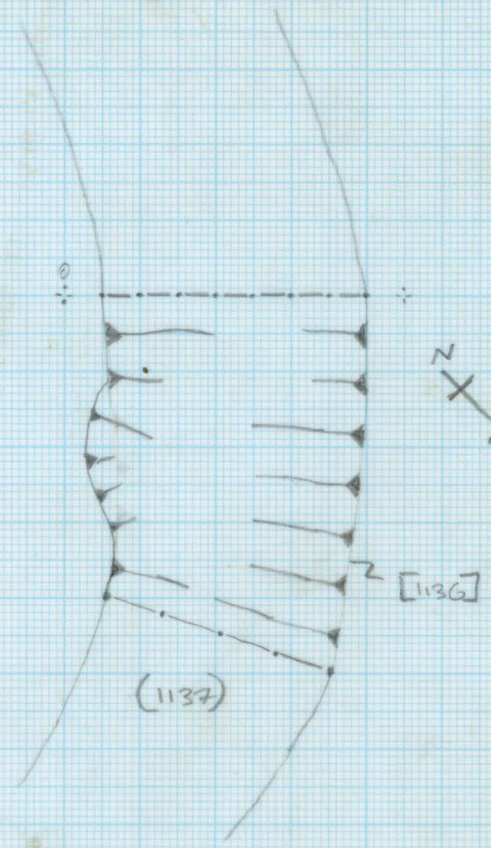
# WESSEX ARCHAEOLOGY

SITE CODE  
205731  
SITE SUB-DIV.

DRAWING No.  
1051



Drawing 1051A  
NE Fac sec of [1136]  
Scale 1:10



Drawing 1051B  
Plan of [1136]  
Scale 1:20



NOTES

CONTEXT Nos.

OBJECT Nos.

SCALE A) 1:10  
B) 1:20

DRAWN BY  
SP

DATE  
20/11/18

DBYM: 2019-16

# WESSEX ARCHAEOLOGY

DRAWING No.

1052

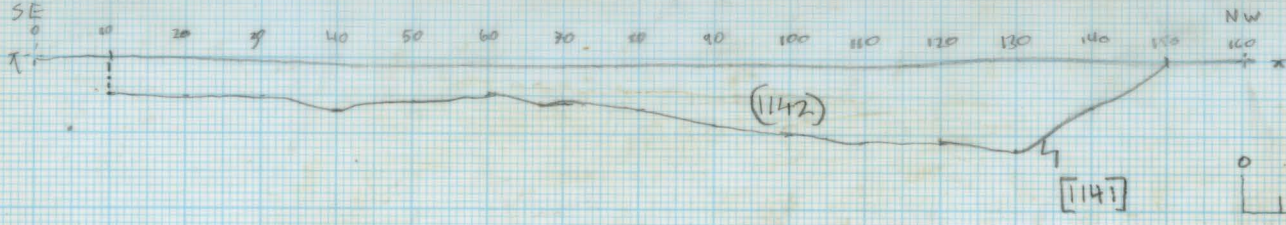
A + B

SITE CODE

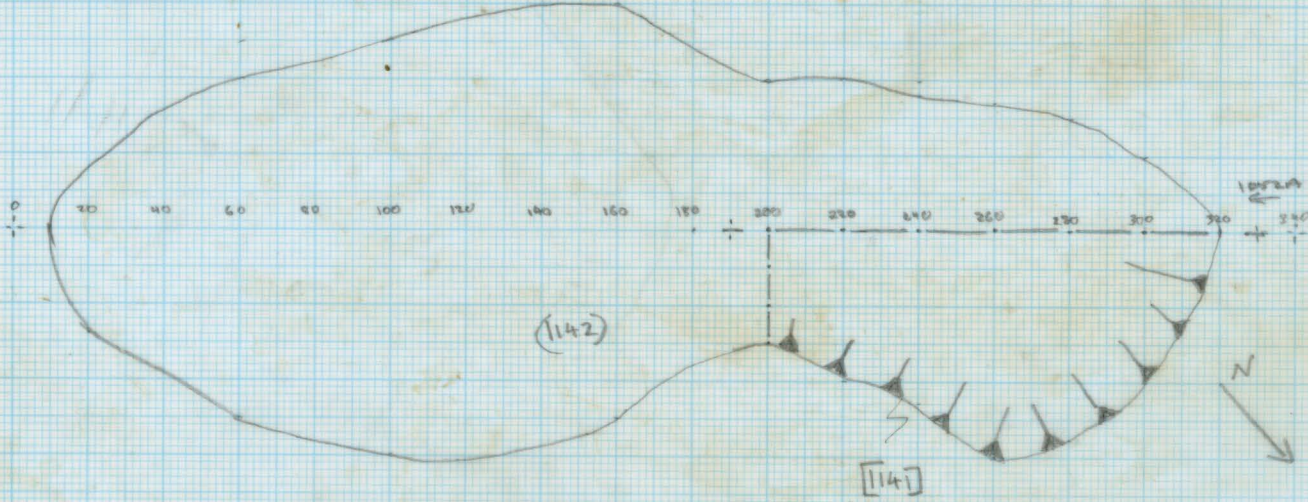
205731

SITE SUB-DIV.

Area 1



Drawing 1052B  
Plan of [141]  
Scale 1:20



NOTES

SCALE A 1:10  
B 1:20

CONTEXT Nos.

DRAWN BY

SP

OBJECT Nos.

DATE

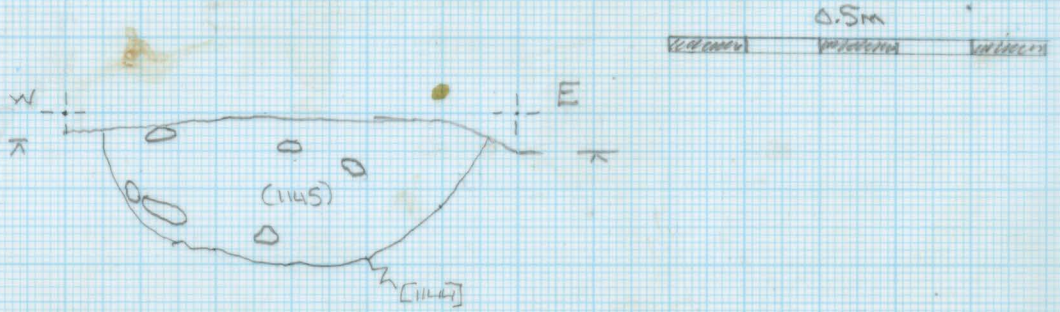
20/11/18

# WESSEX ARCHAEOLOGY


SITE CODE  
205731  
SITE SUB-DIV.  
T1

DRAWING No.  
1053 A  
B

DWG 1053 A SOUTH FACING SECTION OF POSTHOLE [1144] SCALE 1:10 SRB 21.11.18



DWG 1053 B PLAN OF POSTHOLE [1144] SCALE 1:20 SRB 21.11.18



**NOTES**

SCALE A 1:10  
B 1:20

**CONTEXT Nos.**

[1144] (1145)

**DRAWN BY**

SRB

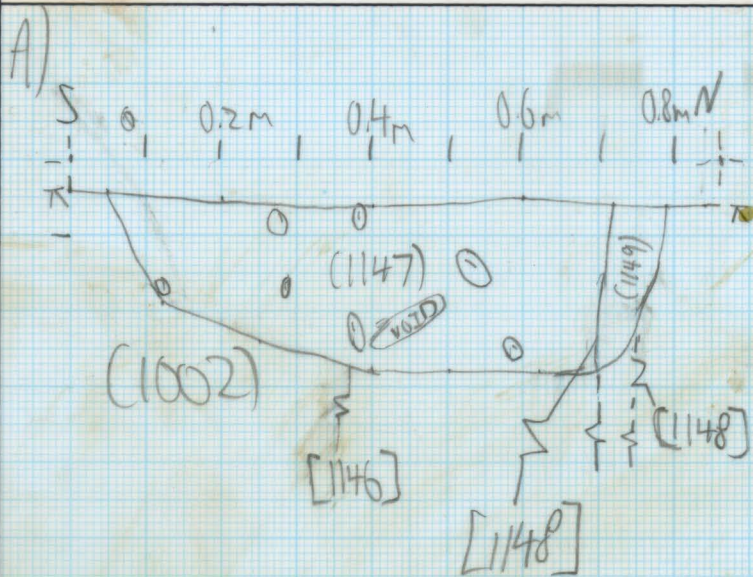
**OBJECT Nos.**

DATE  
21.11.18

WESSEX ARCHAEOLOGY

SITE CODE  
205731  
SITE SUB-DIV.  
Area 1

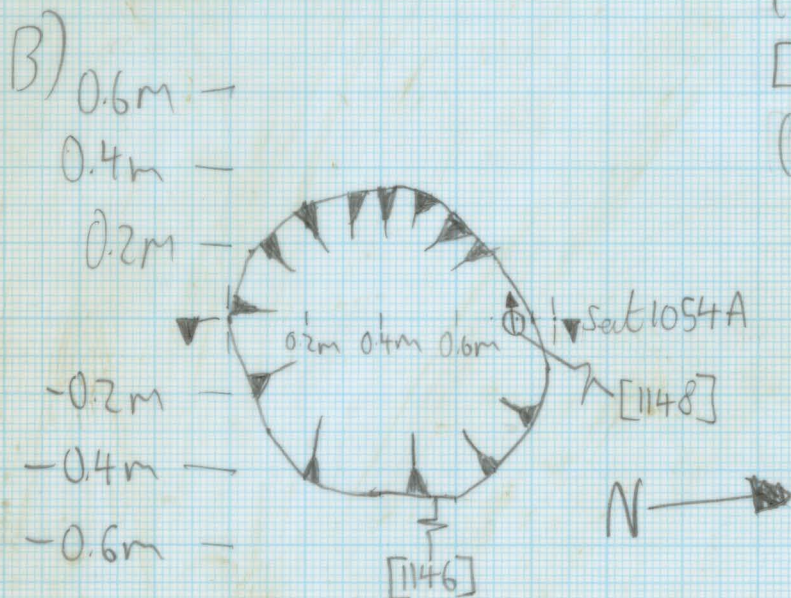
DRAWING No.  
1054



E Facing Half Section  
of Pit [1146] and  
Peg Hole [1148]  
Scale 1:10

Matrix:  
(1149)  
[1148]  
(1147)  
[1146]  
(1002)

Key:  
[O] - Stone



NOTES

Photos: WAD84:100-0386-0390

SCALE A) 1:10

B) 1:20

CONTEXT Nos.

[1146], (1147), [1148], (1149), (1002)

DRAWN BY

AP

OBJECT Nos.

DATE

21/11/18

# WESSEX ARCHAEOLOGY

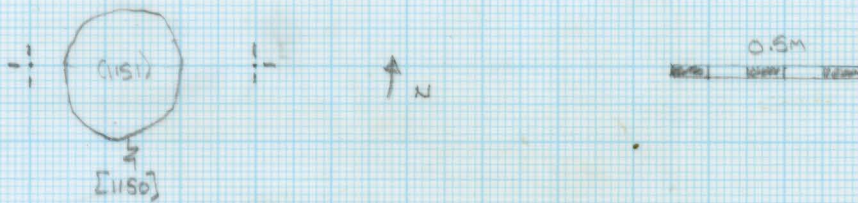
SITE CODE  
205731  
SITE SUB-DIV.  
AREA 1

DRAWING No.  
10560 A  
B  
C  
D

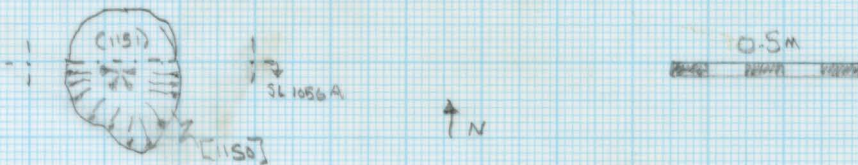
DWG 1056A SOUTH FACING SECTION OF POSTHOLE/CREMATION [1150] SCALE 1:10 SRB 21.11.18



DWG 1056B PRE-EX PLAN OF POSTHOLE/CREMATION [1150] SCALE 1:20 SRB 21.11.18



DWG 1056C MID EX PLAN OF POSTHOLE/CREMATION [1150] SCALE 1:20 SRB 21.11.18



DWG 1056D POST EX PLAN OF POSTHOLE/CREMATION [1150] SCALE 1:20 SRB 21.11.18



NOTES

SCALE A 1:10  
B 1:20 C 1:20

CONTEXT Nos.

DRAWN BY  
SRB

OBJECT Nos.

DATE  
21.11.18


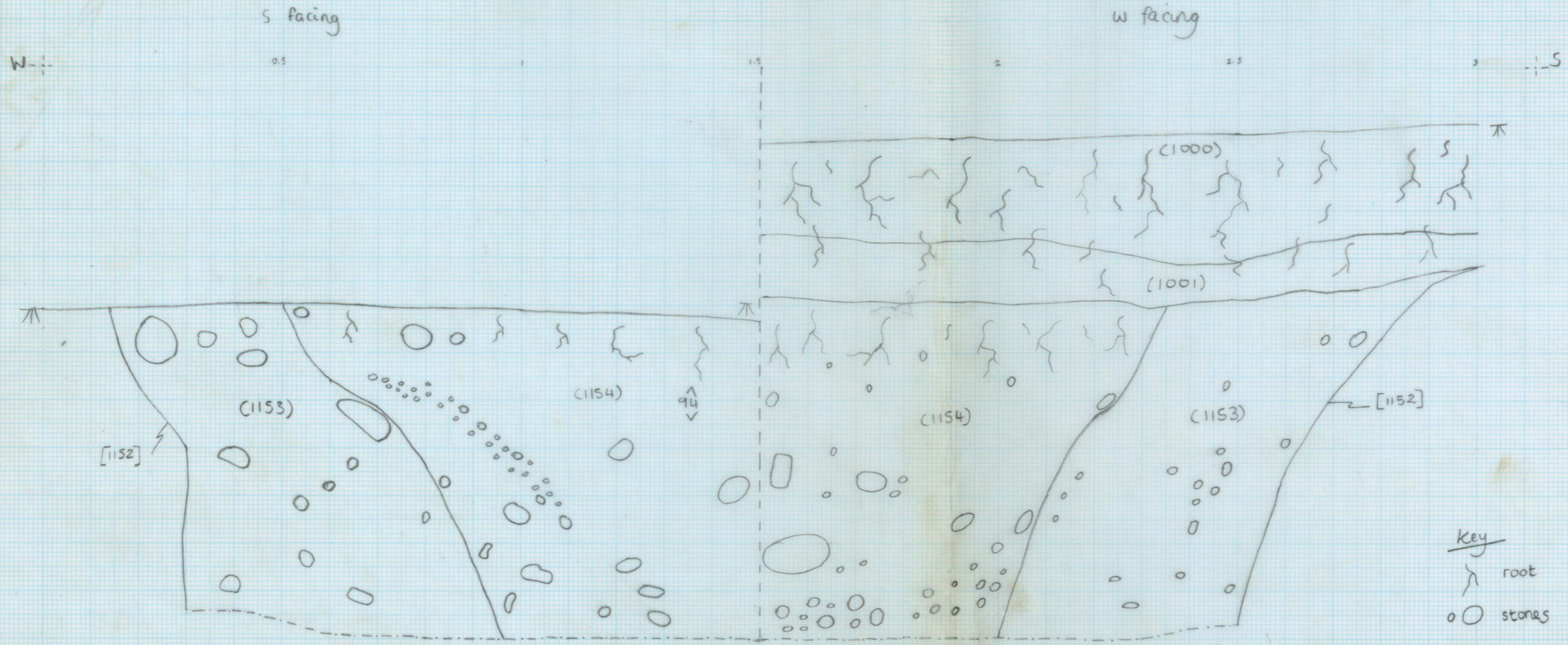
DBYMU: 2019-10

# WESSEX ARCHAEOLOGY

SITE CODE 205731	SITE SUB-DIV. Area 1	DRAWING No. 1057
SCALE 1:10	DRAWN BY AD	DATE 21.11.18

1057

## WRAPAROUND SECTION of QUADRANT of PIT [1152]



Matrix

(1000)  
|  
(1001)  
|  
(1154)  
|  
(1153)  
|  
[1152]  
|  
(1002)

Key

~ root

○ stones

NOTES

# WESSEX ARCHAEOLOGY

SITE CODE

205731

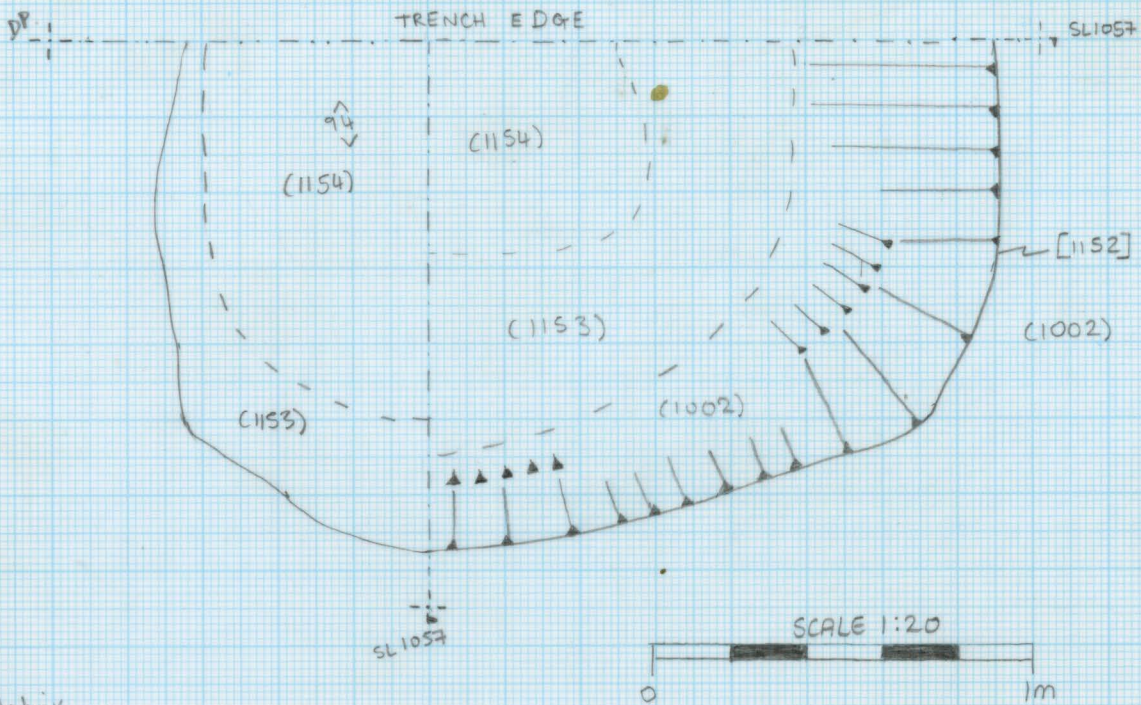
DRAWING No.

1058

SITE SUB-DIV.

Area 1

## 1058 Plan of pit [1152]



### Matrix

- (1000)
- |
- (1001)
- |
- (1154)
- |
- (1153)
- |
- [1152]
- |
- (1002)

NOTES

SCALE

1:20

CONTEXT Nos.

DRAWN BY

AD

OBJECT Nos.

DATE

21.11.19

**WESSEX ARCHAEOLOGY**

SITE CODE

205731

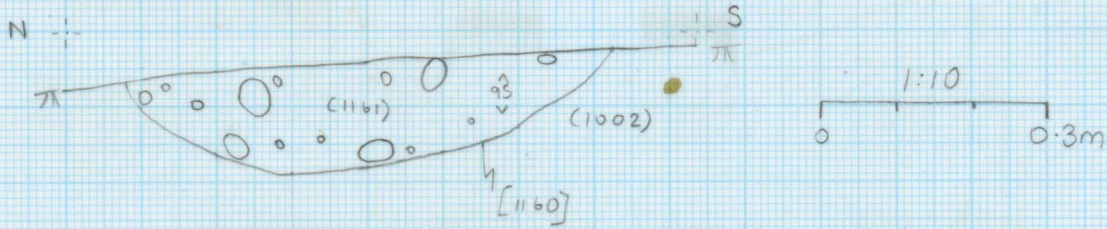
SITE SUB-DIV.

AREA 1

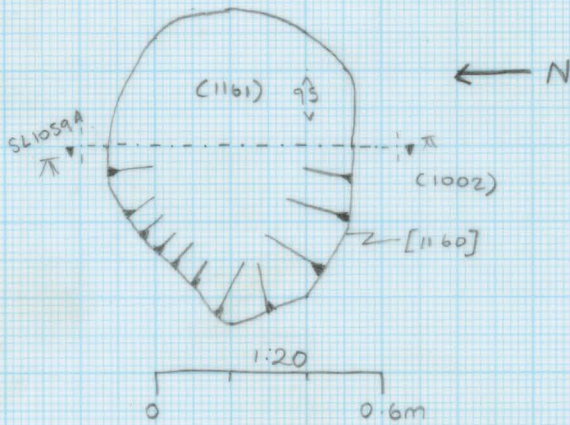
DRAWING No.

1059

1059A w facing section pit [1160] @ 1:10



1059B Plan of pit [1160] @ 1:20



Matrix

- (1000)
- ,
- (1001)
- ,
- (1106)
- ,
- (1161)
- ,
- [1160]
- ,
- (1002)

Key

○ Stone

NOTES

SCALE

A) 1:10 B) 1:20

CONTEXT Nos.

DRAWN BY

AD

OBJECT Nos.

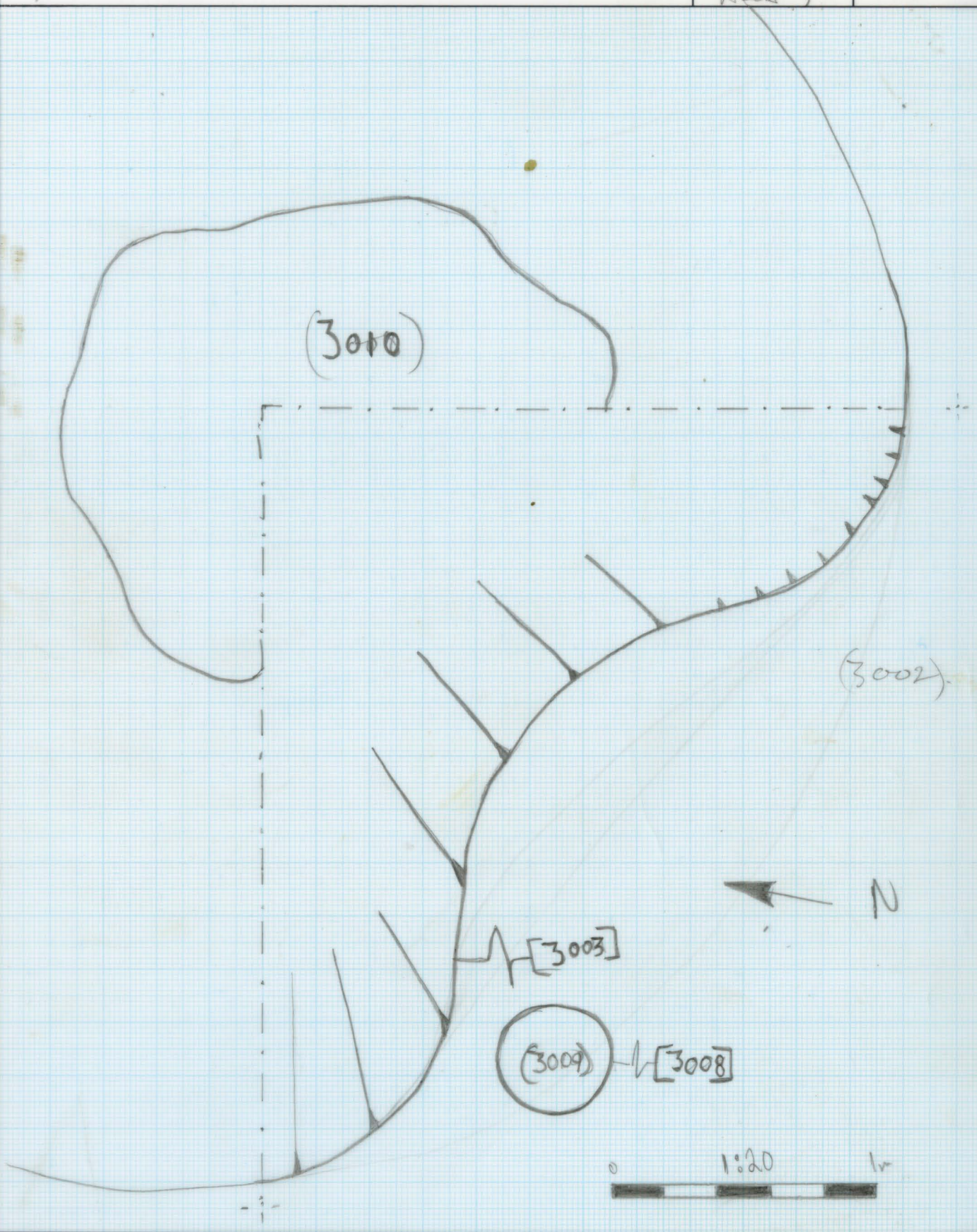
DATE

22.11.18

# WESSEX ARCHAEOLOGY

SITE CODE  
205731  
SITE SUB-DIV.  
AREA 3

DRAWING No.  
3001



NOTES

SCALE

1:20

CONTEXT Nos.

DRAWN BY

AK

OBJECT Nos.

DATE


31/10/16

3002 A

SOUTH FACING SECTION

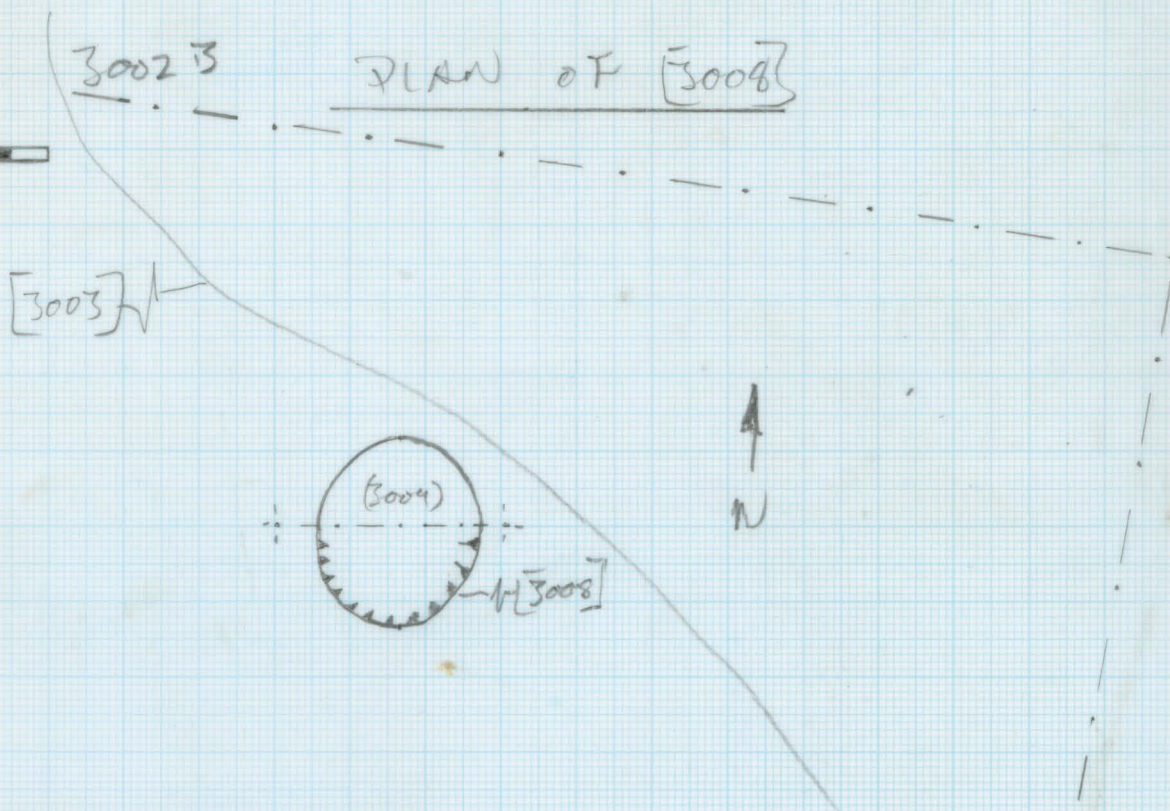


1:10



3002 B

PLAN OF [3008]



NOTES

SCALE

1:10, 1:20

CONTEXT Nos.

DRAWN BY

ATF

OBJECT Nos.

DATE

2-11-19