

AYLBER 16

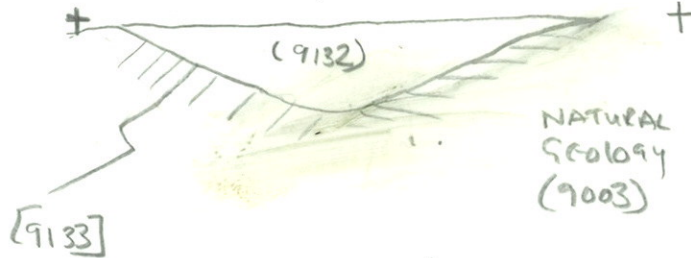
S. 9045

WEST

EAST

DP
9033 1

DP
9033 2



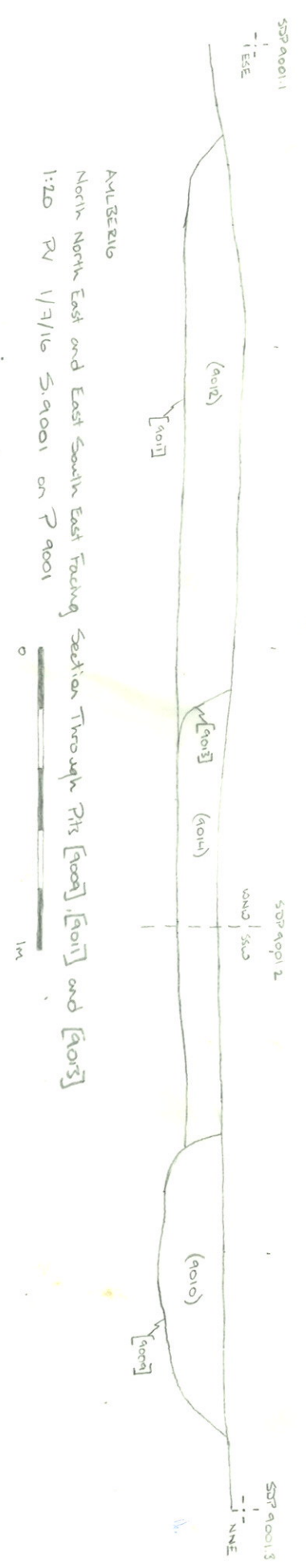
SOUTH FACING SECTION POST HOLE [9133]

Gary Evans

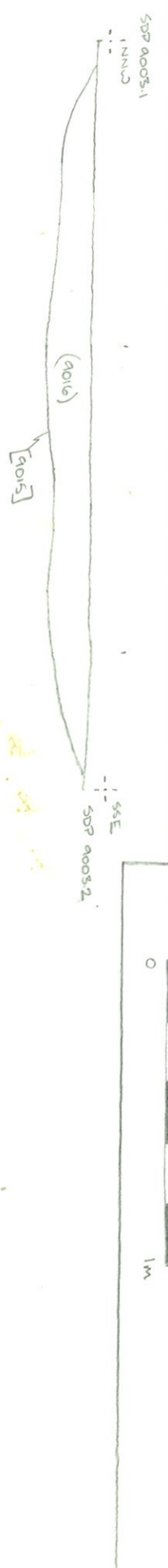
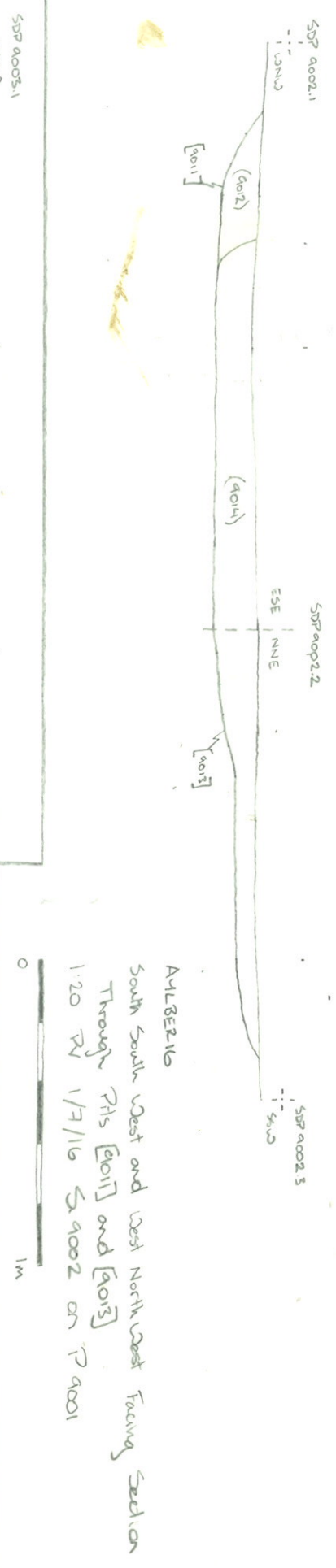
29/7/2016

scale 1:10

S 9001
9002
9003



S. 9002



AYLBEELIG
West South West Facing Section Through Pt [9015]
1:20 RW 1/7/16 S 9003 on P 9002



AYLBEELIG
South South West and West North West Facing Section
Through Pts [9011] and [9013]
1:20 RW 1/7/16 S 9002 on P 9001



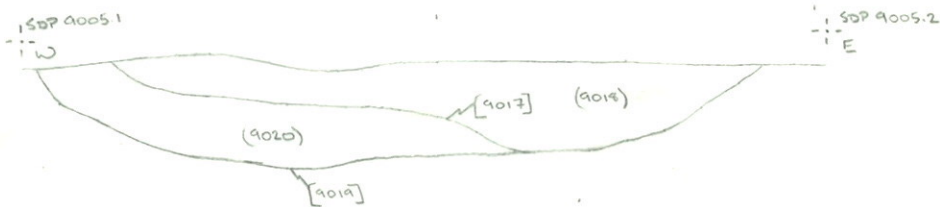
S 9004
~~9005~~



AMLBER16
North Facing Section Through Ditch [9017]
1:20 PV 7/7/16 S.9004 on P.9003

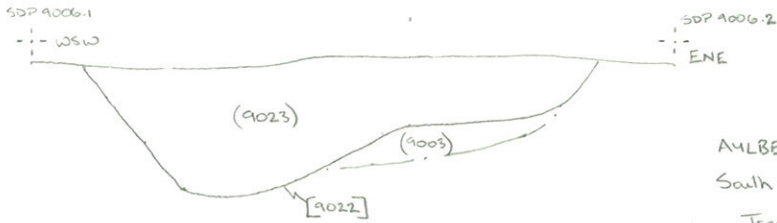


S. 9004



AMLBER16
South Facing Section Through Ditch [9017] and Pit [9019]
1:20 PV 7/7/16 S.9005 on P.9003

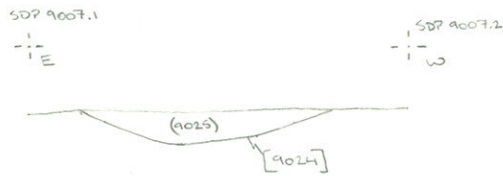




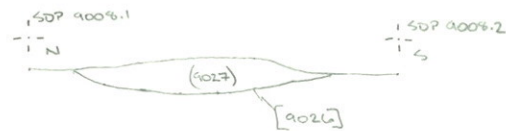
AYLBERIG
 South South East Facing Section Through
 Tree Throw [9022]
 1:20 PV 7/7/16 S.9006 on P.9004



AYLBERIG
 North North West Facing Section Through
 Pit [9030]
 1:20 PV 7/7/16 S.9010 on P.9004



AYLBERIG
 North Facing Section Through Ditch [9024]
 1:10 PV 7/7/16 S.9007 on P.9005



AYLBERIG
 West Facing Section Through Pit [9026]
 1:20 PV 7/7/16 S.9008 on P.9005



AYLBERIG
 East Facing Section Through Tree
 Throw [9028]
 1:20 PV 7/7/16 S.9009 on P.9006



AYLBERIG
 South West Facing Section Through Pit [9032]
 1:20 PV 7/7/16 S.9011 on P.9007



S. 9010

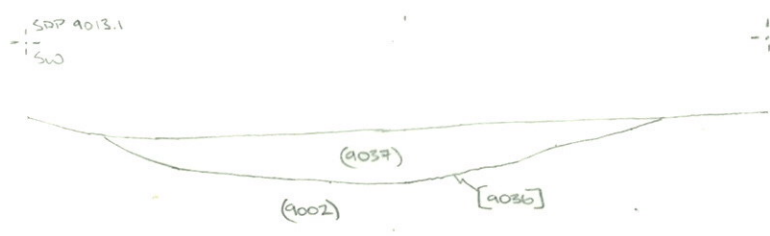
S. 9007

S. 9008

S. 9009

S. 9011

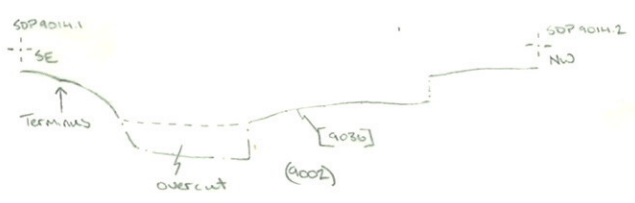
S. 9013



AMLBER16
 South East Facing Section Through
 Ditch Terminus [9036]
 1:10 RV 11/7/16 S.9013 on P. 9008



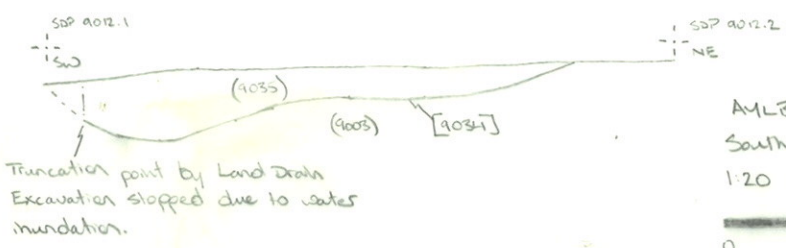
S. 9014



AMLBER16
 North East Facing Profile of Ditch Terminus [9036]
 1:20 RV 11/7/16 S.9014 on P. 9008



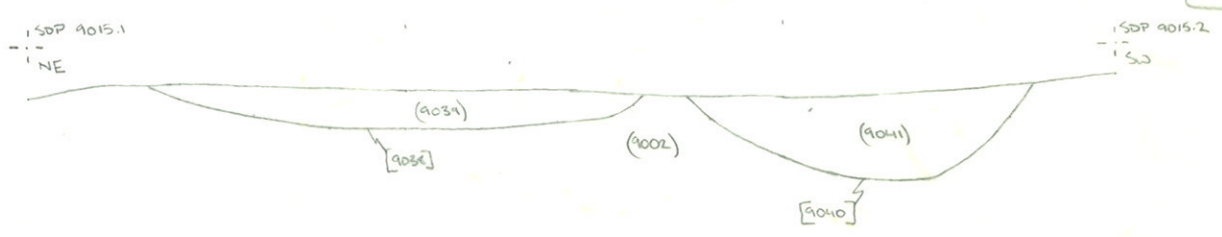
S. 9012



AMLBER16
 South East Facing Section Through Ditch [9034]
 1:20 RV 11/7/16 S.9012 on P. 9008



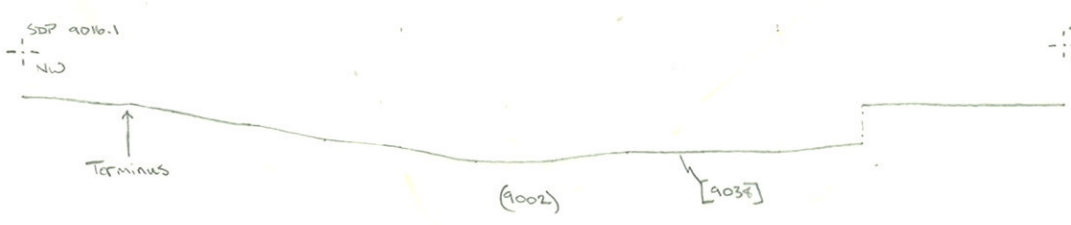
S. 9015



AMLBER16
 North West Facing Section Through Ditch Terminus [9038] and Pit [9040]
 1:10 RV 11/7/16 S.9015 on P. 9009



S. 9016



AMLBER16
 South West Facing Profile of Ditch Terminus [9038]
 1:10 RV 11/7/16 S.9016 on P. 9009



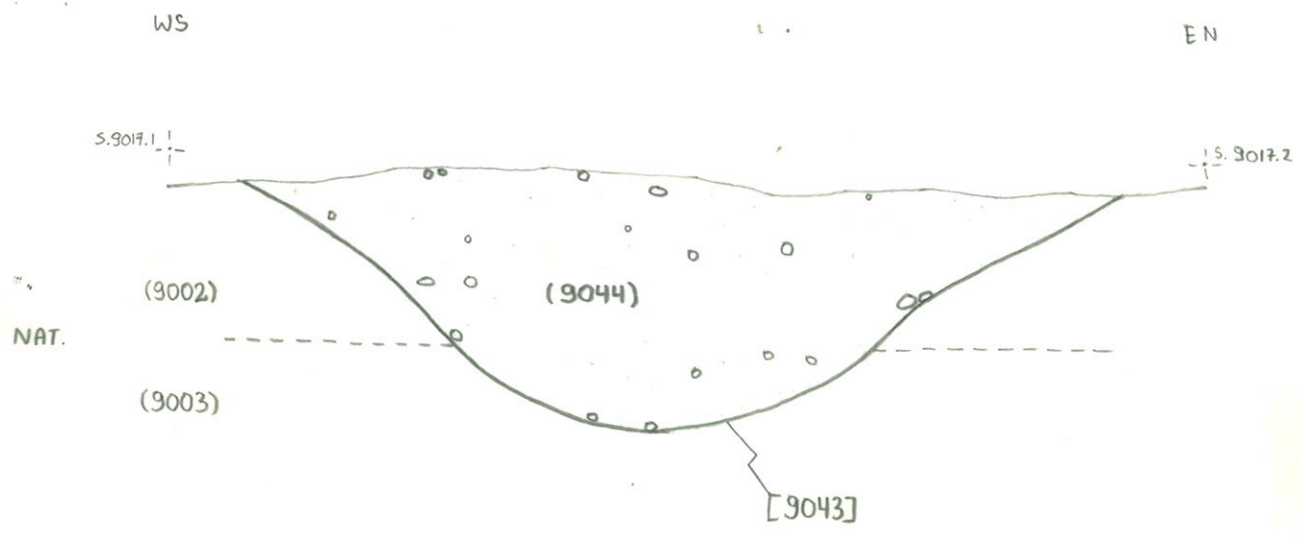
AYLBER 16

SECTION 9017

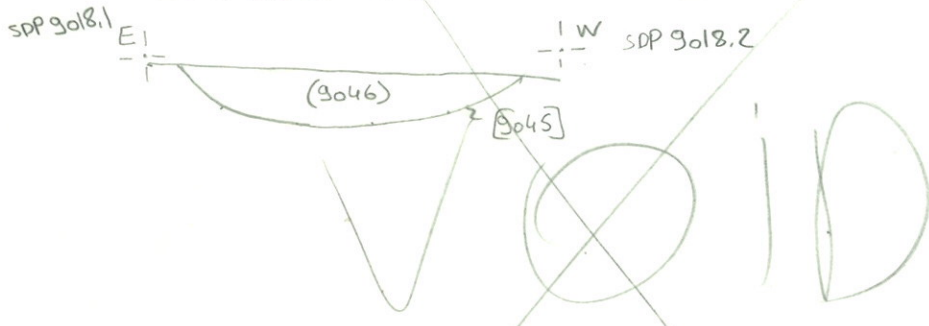
A. RAPIEKO

1:10

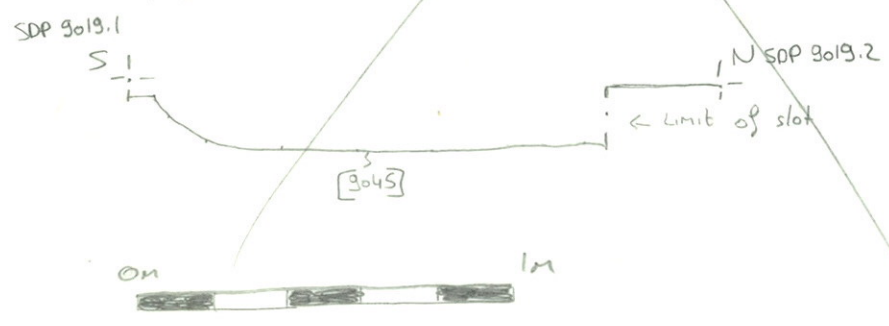
18/07/2016

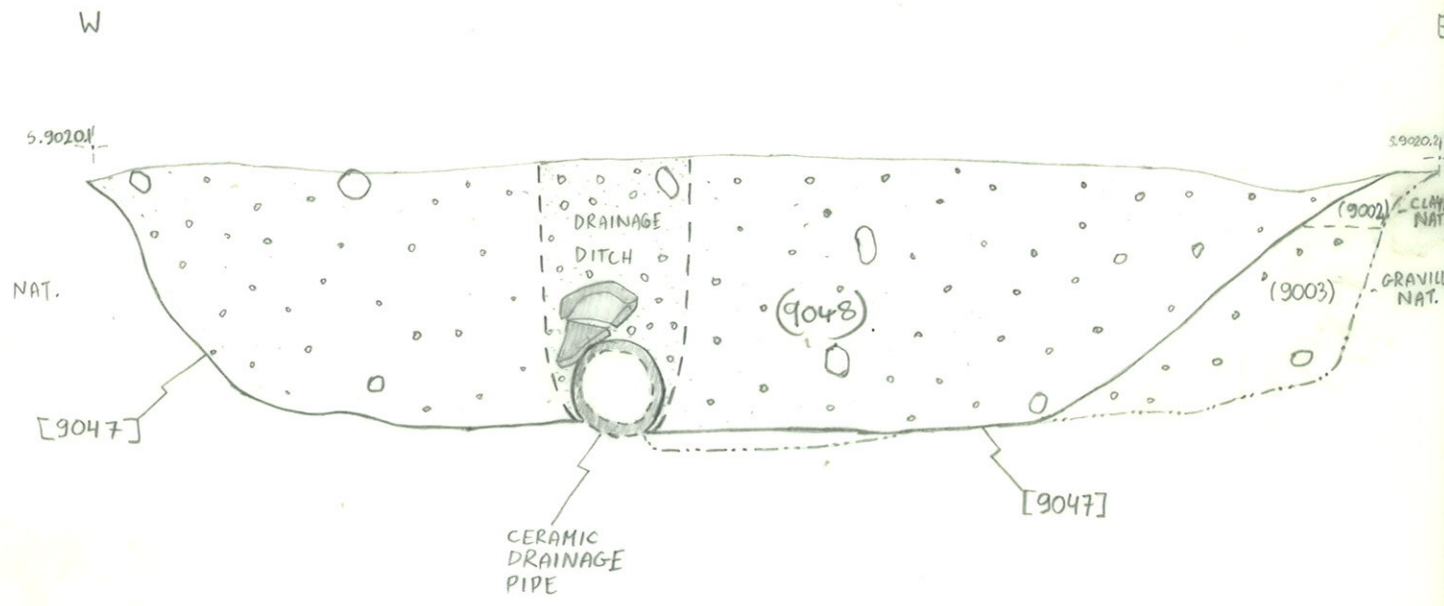


AYLBER 16
SECTION # 9018
1:20 ALB 19.07.2016
NORTH FACING SECTION SHOWING DITCH [9045]



AYLBER 16
SECTION # 9019
1:20 ALB 19.07.2016
PROFILE OF THE TERMINUS DITCH [9045] S-N

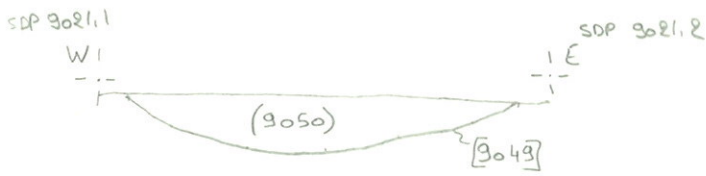




SOUTH FACING



AYLBER 16
 S. 9020
 A. RAPIEJKO
 1:10
 19/07/2016



AYLBER 16
 SECTION # 9021
 1:20 AUB 20.07.2016
 SOUTH FACING SECTION SHOWING DITCH [9049]

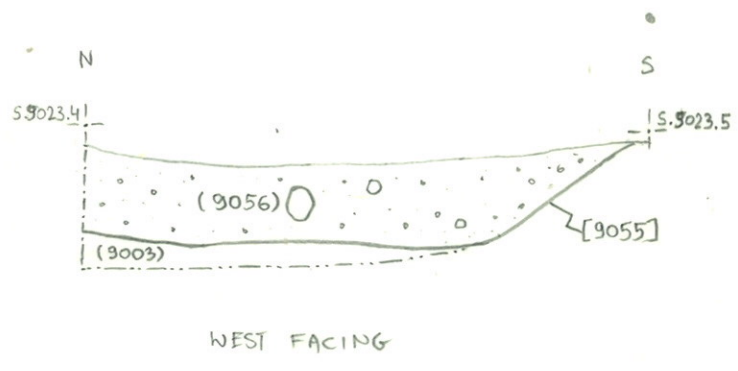
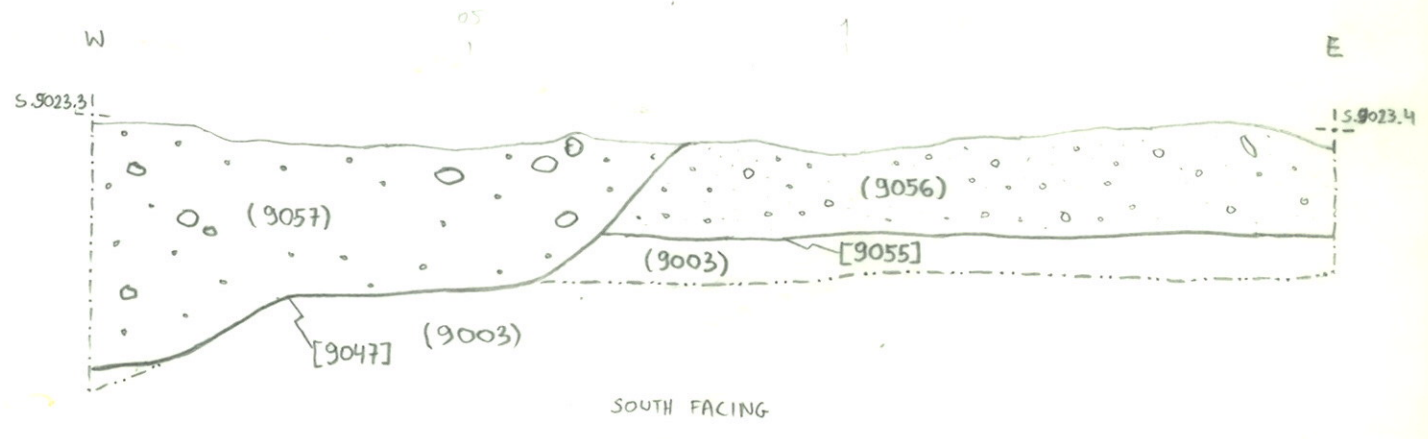
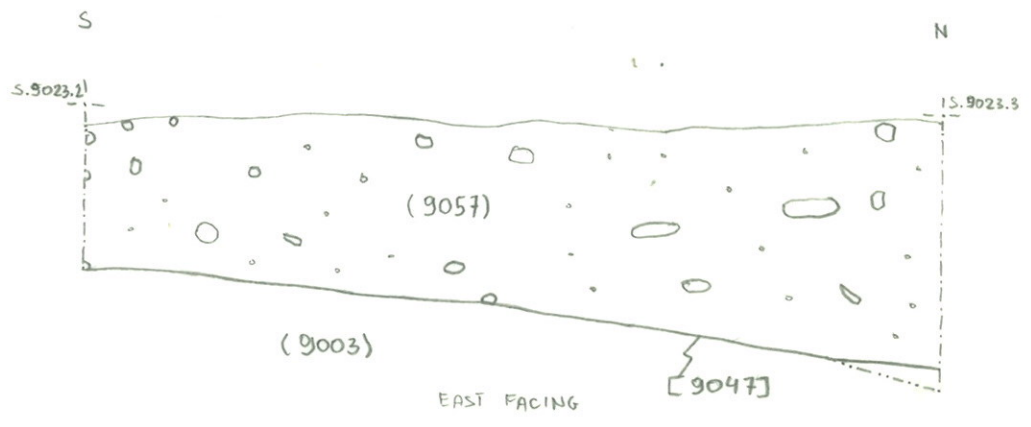
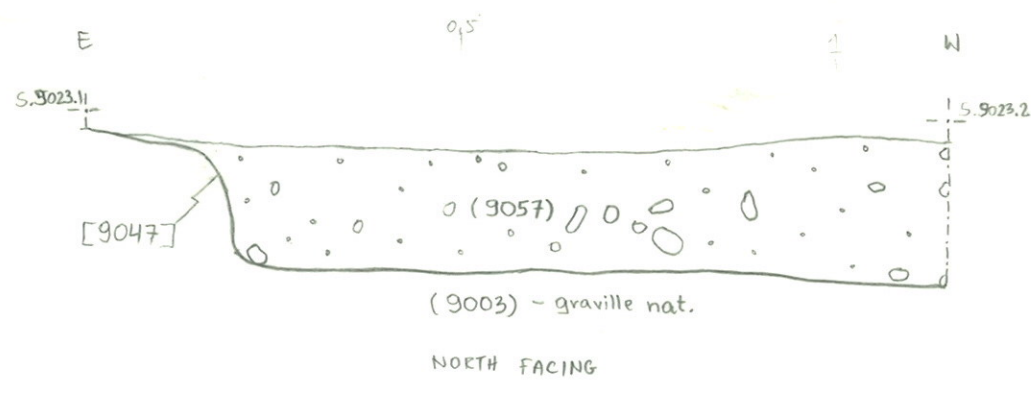


S. 9022




AYLBER 16
 SECTION # 9022
 1:20 AUB 20.07.2016
 SE FACING SECTION SHOWING DITCH [9051] TERMINUS





AYLBER 16
SECTION 9023
1:10
AR.



SDP 9024.1

SDP 9024.2

N
- -
1

S
- -
1



AYLBER 16
 SECTION # 9024
 1:10 ALB 20.07.2016
 WEST FACING SECTION SHOWING TREE THROW [9058]

0M



1M

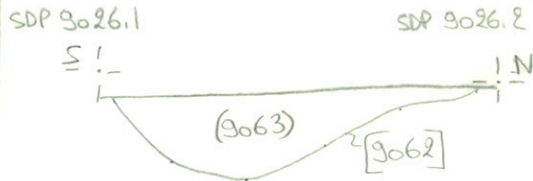
S. 9025



AYLBER 16
SECTION 9025
1:10 ALB 21.07.2016
SE FACING SECTION SHOWING PIT [9060]

0.5m


S. 9025; 9026;
9027; 9028;
9029; 9030



AYLBER 16
SECTION 9026
1:10 ALB 21.07.2016
EAST FACING SECTION SHOWING PIT [9062]

0.5m

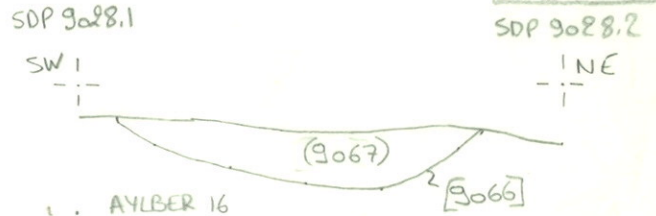
S. 9027



AYLBER 16
SECTION 9027
1:10 ALB 21.07.2016
NORTH FACING SECTION SHOWING PIT [9064]

0.5m

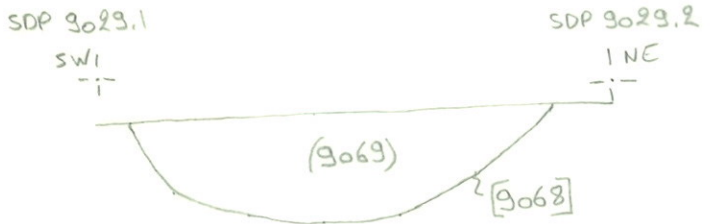
S. 9028



AYLBER 16
SECTION 9028
1:10 ALB 21.07.2016
SE FACING SECTION SHOWING PIT [9066]

0.5m

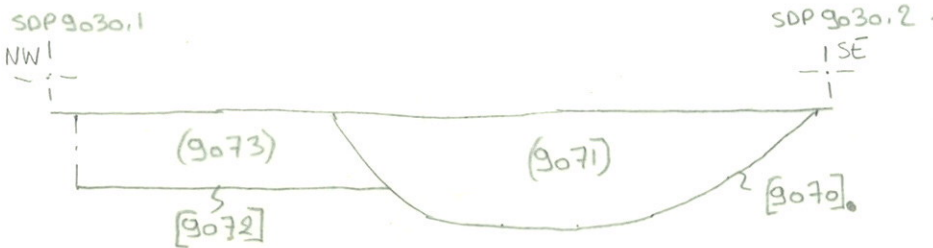
S. 9029



AYLBER 16
SECTION 9029
1:10 ALB 21.07.2016
SE FACING SECTION SHOWING PIT [9068]

0.5m

S. 9030



AYLBER 16
SECTION 9030
1:10 ALB 21.07.2016
SW FACING SECTION SHOWING PIT [9070] AND FURROW [9072]



SCALE FOR ALL SECTIONS

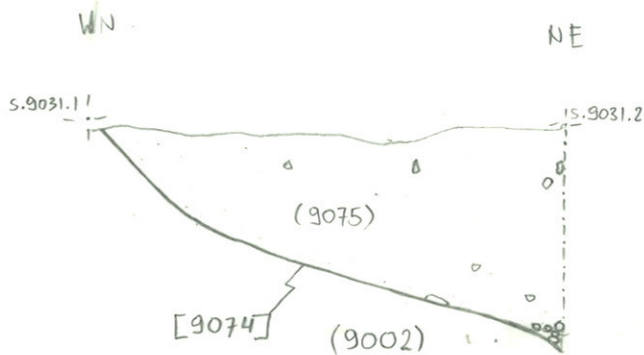
AYLBER 16

S. 9031


A. RAPIEJKO

1:10

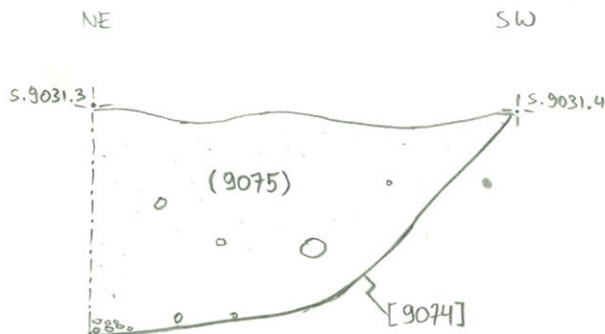
21/07/2016



SOUTH-EAST FACING



SOUTH-WEST FACING



NORTH WEST FACING



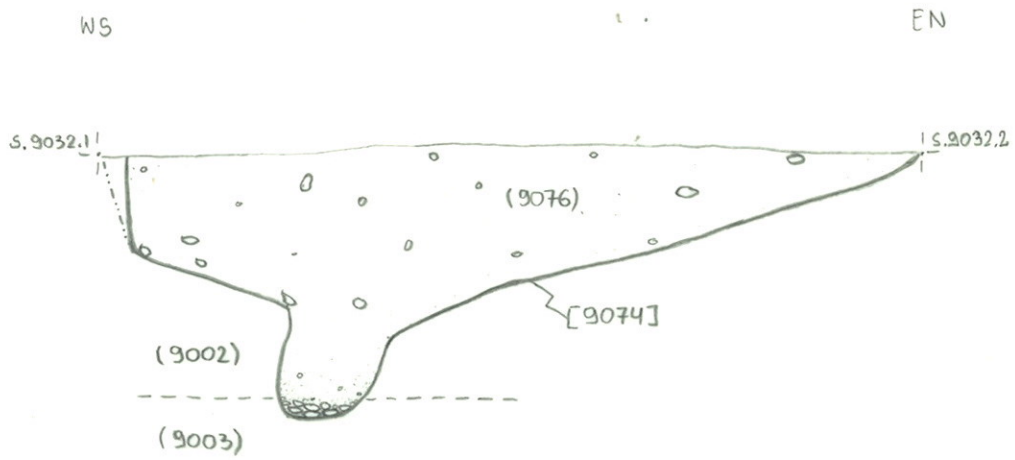
AYLBER 16

S.9032

A.RAPIETKO

1:10

21/07/16



SOUTH EAST FACING

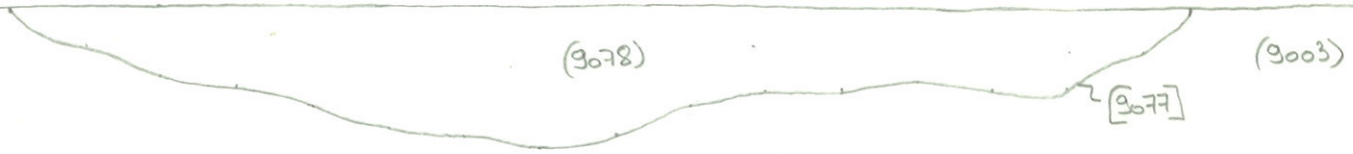


SDP 9033.1

SDP 9033.2

NE

SW



AYLBER 16

SECTION 9033

NW FACING SECTION SHOWING TREE THROW [9077]

1:10 ALB 22.07.2016



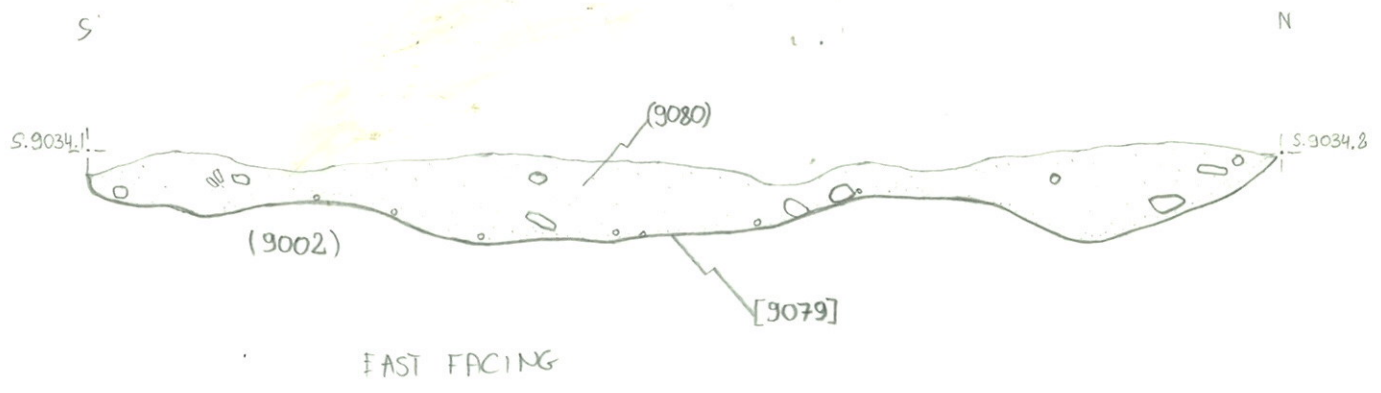
AYLBER 16

S. 9034

A. RAPIEKO

1:10

22.07.2016




SDP 9035.1

SDP 9035.2

SE |

NW |



AYLBER 16
SECTION 9035
NE FACING SECTION SHOWING PIT [9081]
1:10 ALB 22.07.86



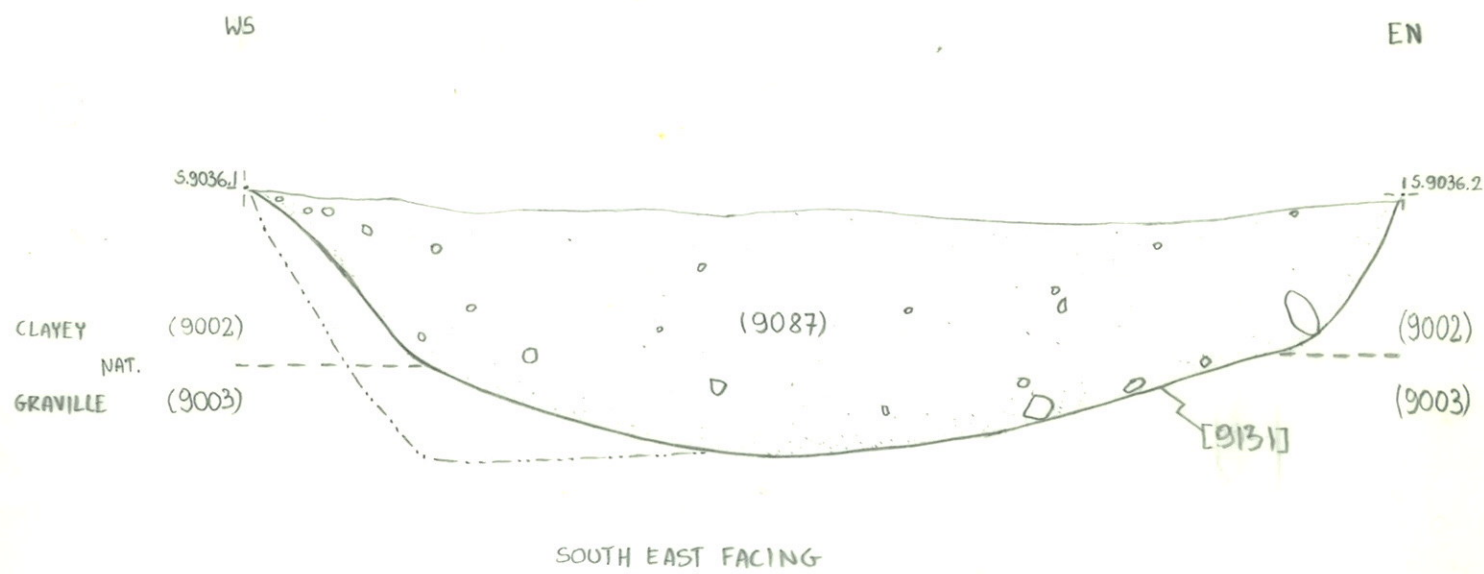
AYLBER 16

S.9036

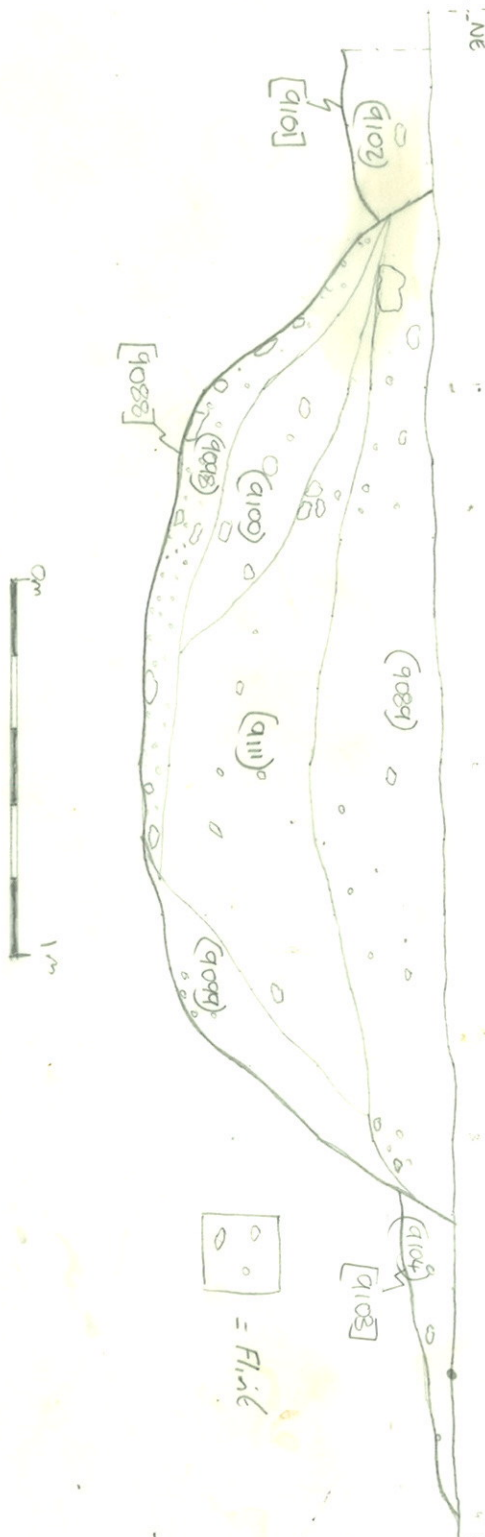
A. RAPIE/KO

1:10

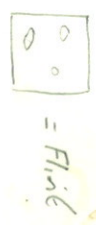
27/07/2016



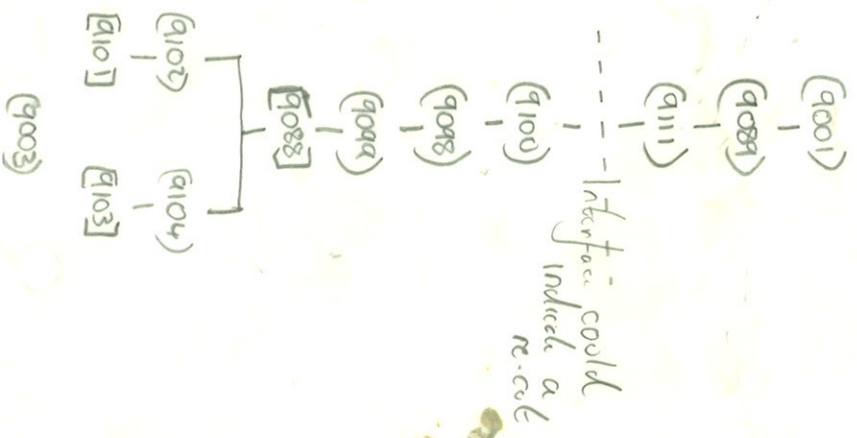
SDP: 9037.1



AYLB&R16
 S: 9037
 1:20 TB
 27/7/16
 D. & L. 9022 + Treethrows [9101] + [9103]
 On plan 9023
 NW Facing

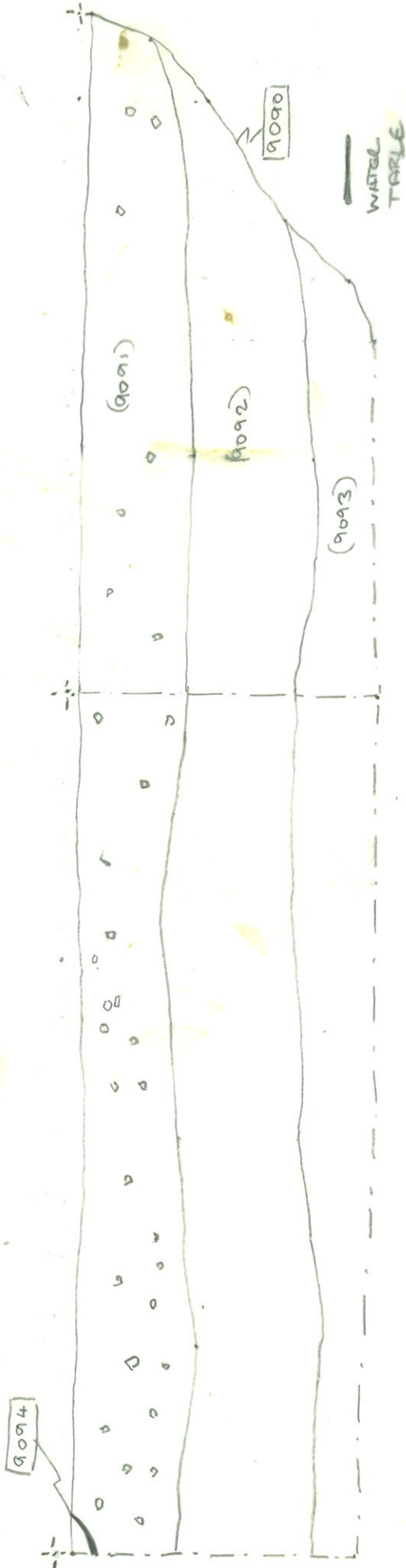


SDP: 9037.1

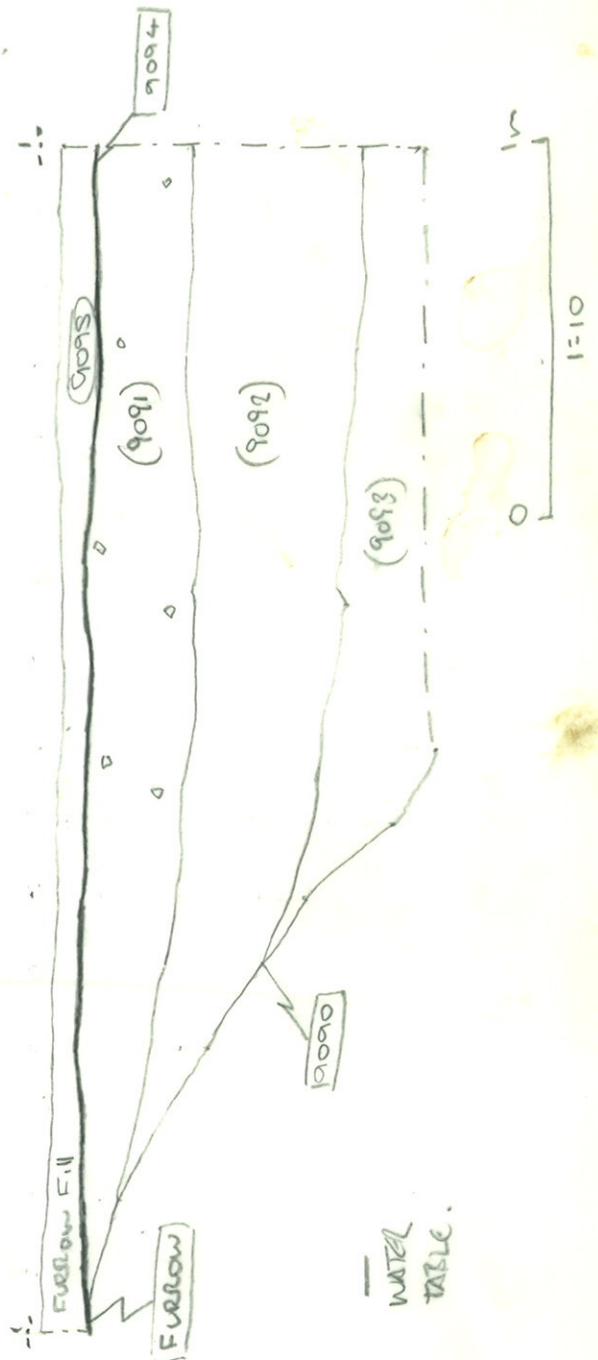


APRIL 16

S. 9038



S. 9038
 [9090] 12110
 FURROW [9094]
 SCALE 1:10
 BOM 26-7-15



Aylber 16

S. 9039 SW Facing Section through Feature [9086]

SOUTH WEST

NORTH EAST

SL 9039.1

SL 9039.2



- (9000) Sub Soil
- (9085) Fill
- [9086] cut
- (9002) NAT Geology

Scale - 1:10

Draw By - GEVANS

on - 25/7/2016



Aylber 16

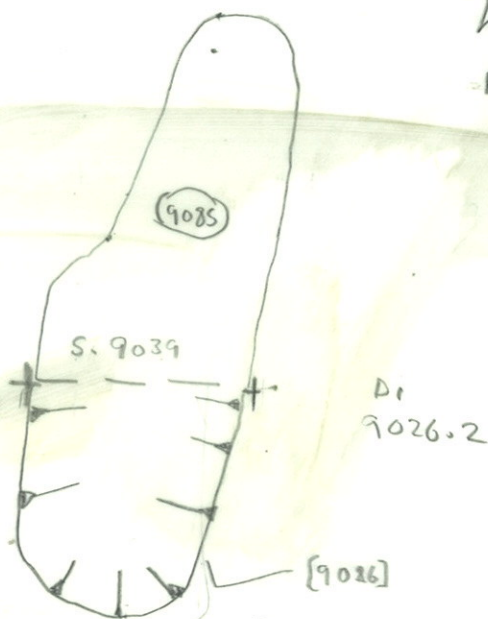
PLAN 9026 of Feature [9086]

P. 9026


Scale - 1:20

Draw By - GEVANS

on - 25/7/2016



- (9000) Sub Soil
- (9085) Fill
- [9086] cut
- (9002) NATURAL Geology



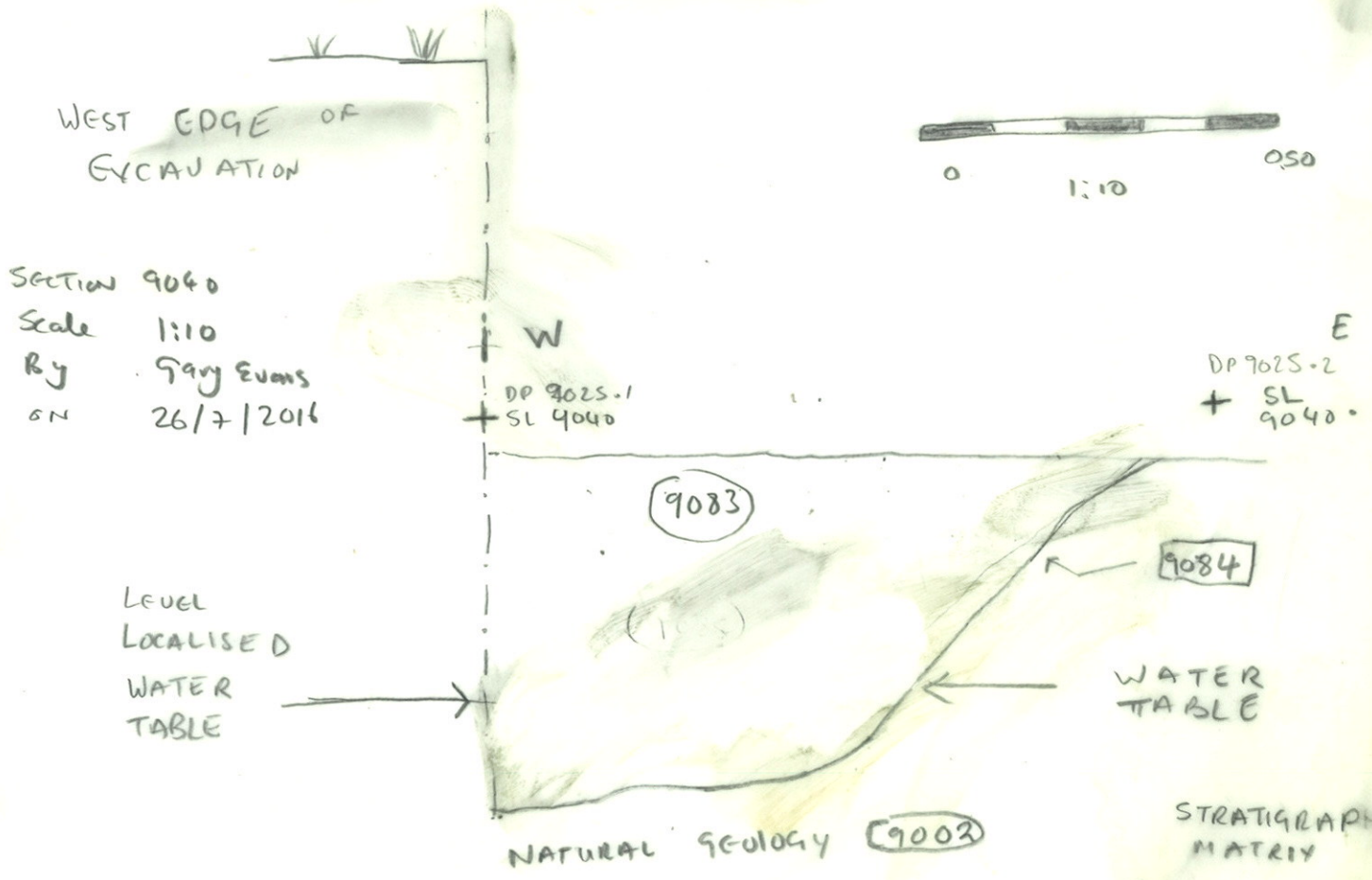
SL 9025 - 9030

9030 - 9035

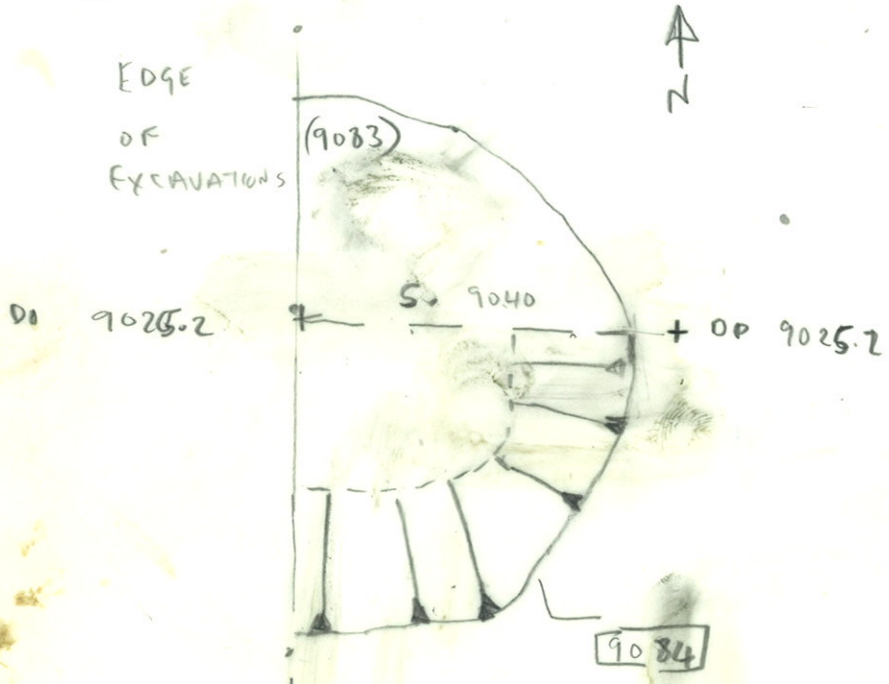
9040 - 9045

S. 9040

SOUTH FACING SECTION THROUGH FEATURE [9024]



PLAN 9025

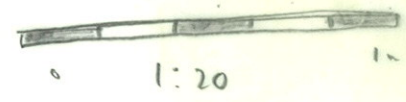


AULBERIG PLAN OF [9084]

Scale 1:20

By Gary Evans

ON 26/7/2016



Aylber 16


SEC 9041.



SOUTH

NORTH

DP 9027.1



DP 9027.2



S. 9041

EAST FACING

SECTION THROUGH

"TREE THROW" [9096]

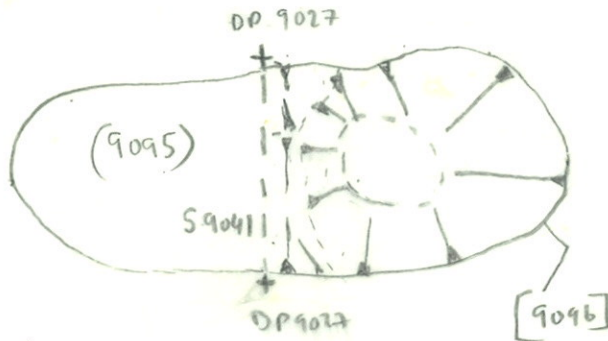
Gary Evans
26/7/2016
1:10

Aylber 16

PLAN 9027

PLAN OF "TREE THROW" [9096]


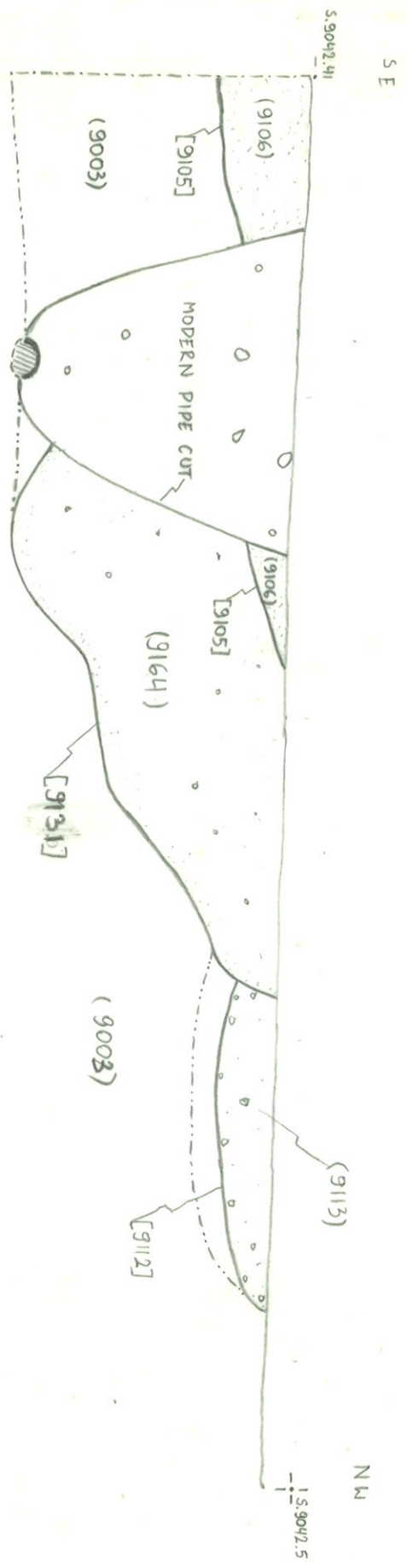
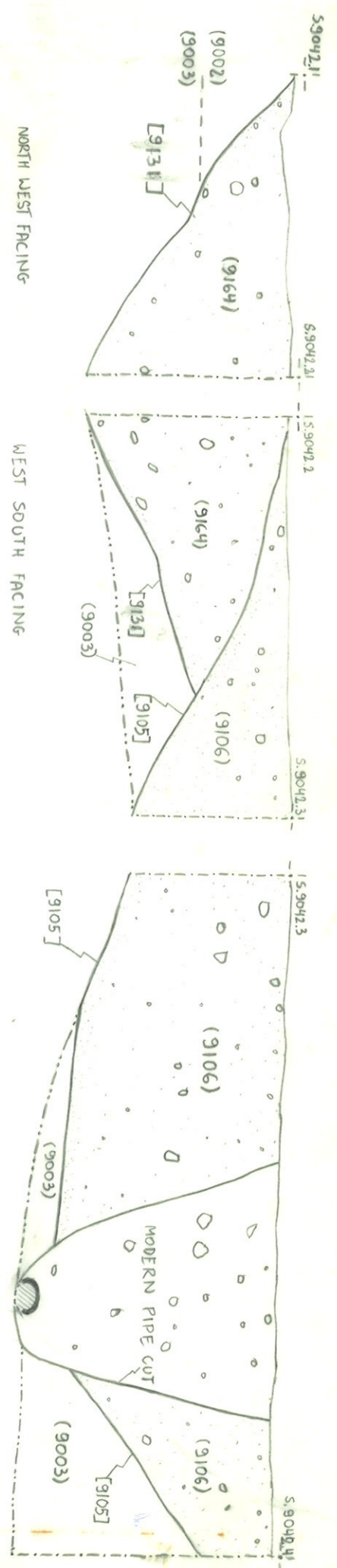
P. 9027



Gary Evans
26/7/2016
1:20



EN SW NM ES EN SW



АУЛБЕР 16
 S. 9042
 А. РАПЕТКО
 1:10
 27/07/16

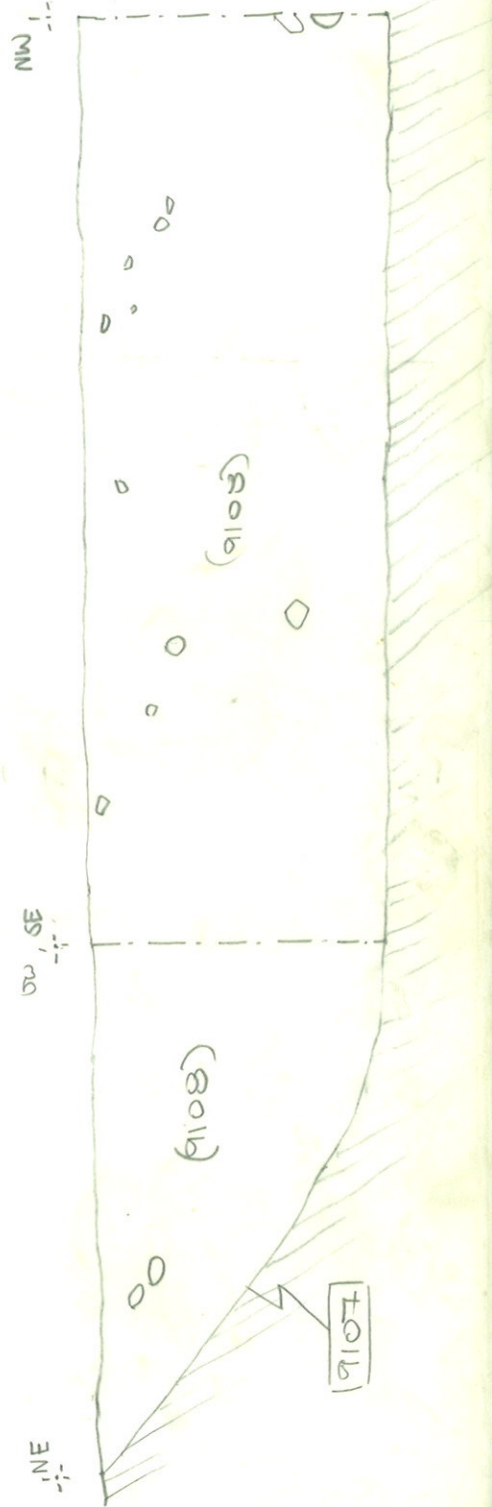
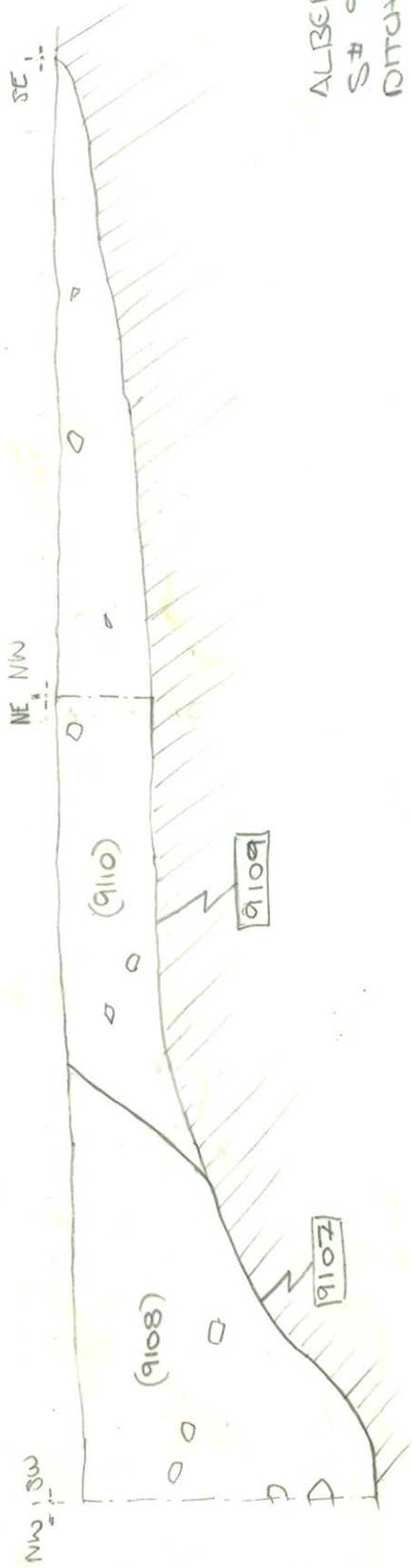
ALBER 16

S# 9043

ALBER 16
S# 9043
DITCH [9107] [9109]

SCALE 1=10

BDM 27-7-16



AYLBER 16

S# 9044



S# 9044
AYLBER 16

TERMINUS [9114]
SCALE 1=10

BDM 28-7-16



AYLBER 16

S. 9045

S. 9045

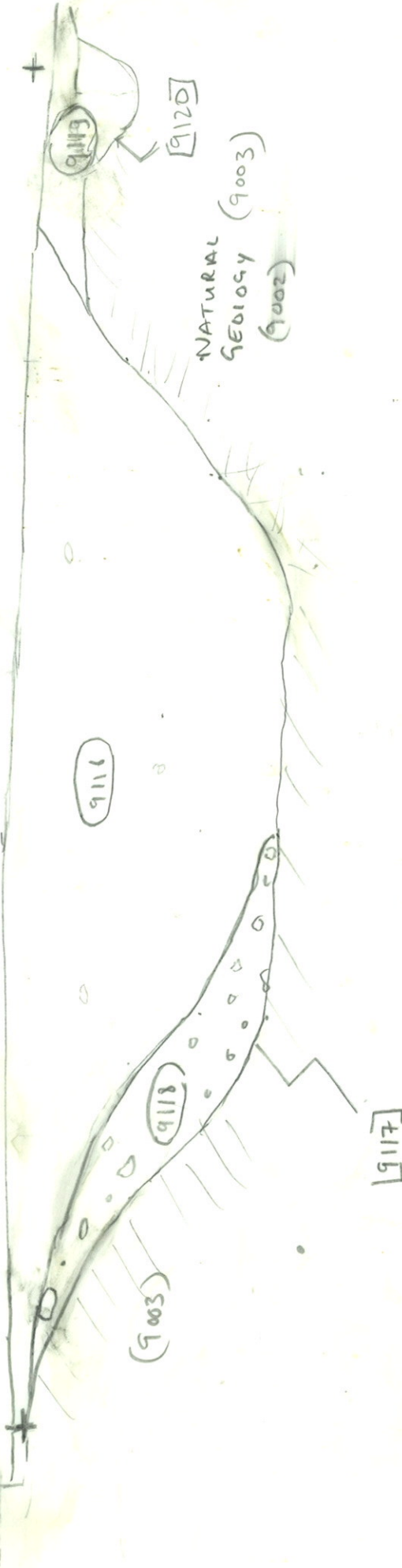
Gary Evans
28/7/16
13:10

PRESENT
GROUND
LEVEL

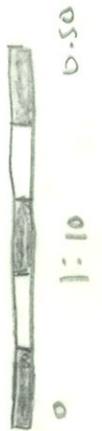


EAST

WEST

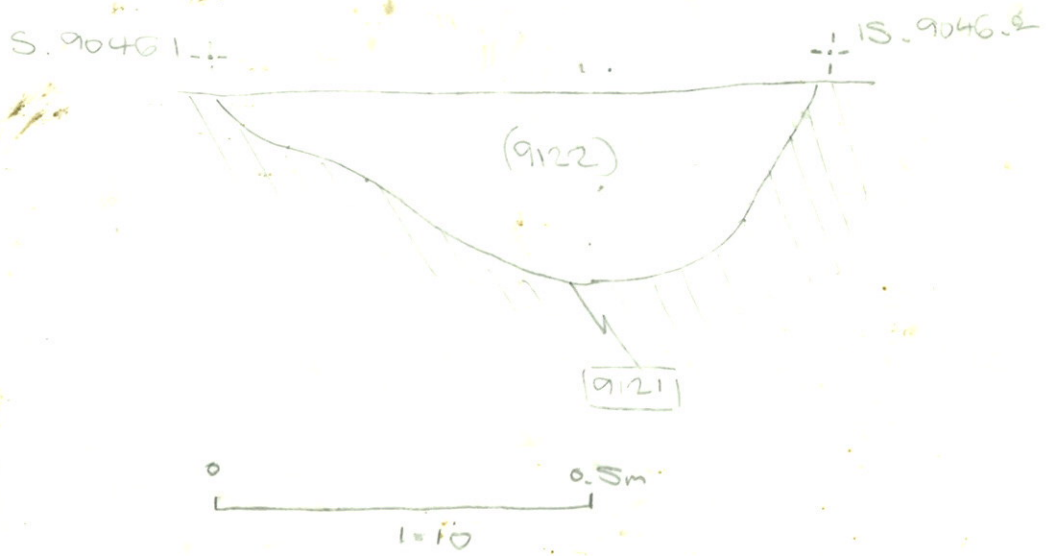


NORTH FACING SECTION
THROUGH DITCH [9117]



4/13/16

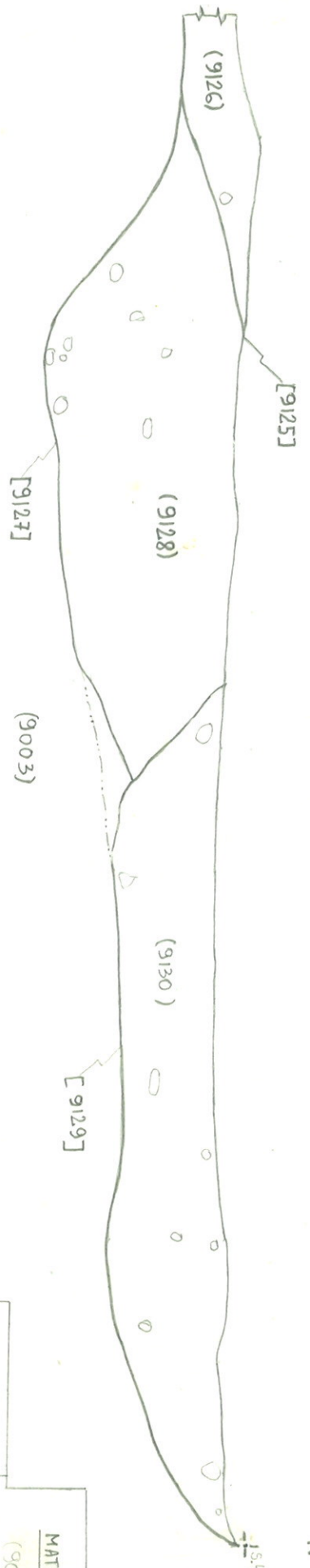
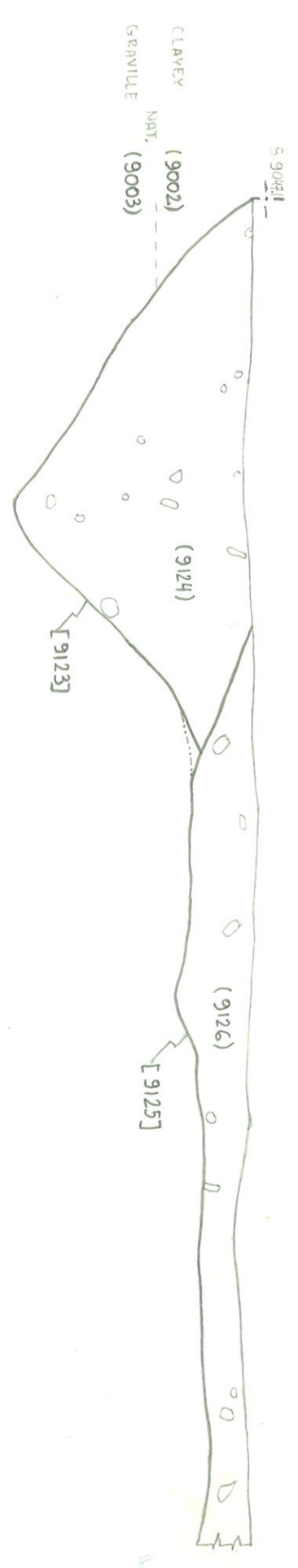
S-9046



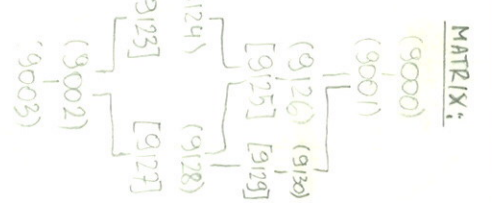
DITCH 9121
REPLAN 9030
SCALE 1=10

BOM 29-7-16

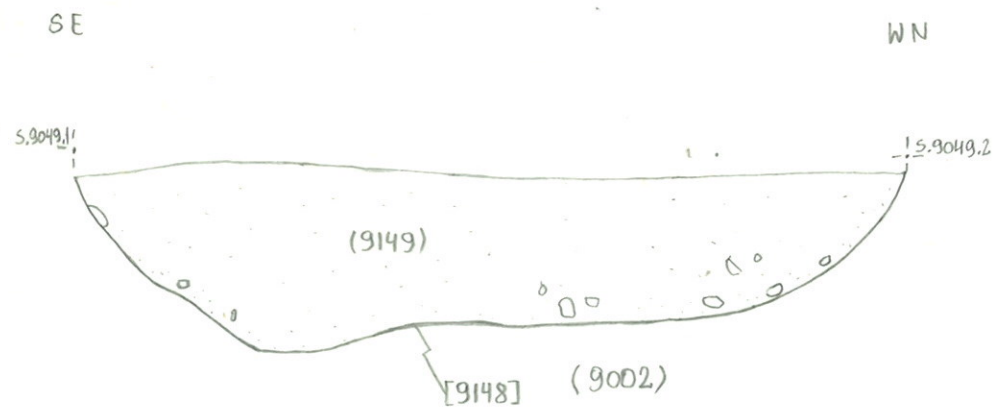
5



AVIBER 16
 S. 9047
 A. RAPIETKO
 1:10
 29/07/2016



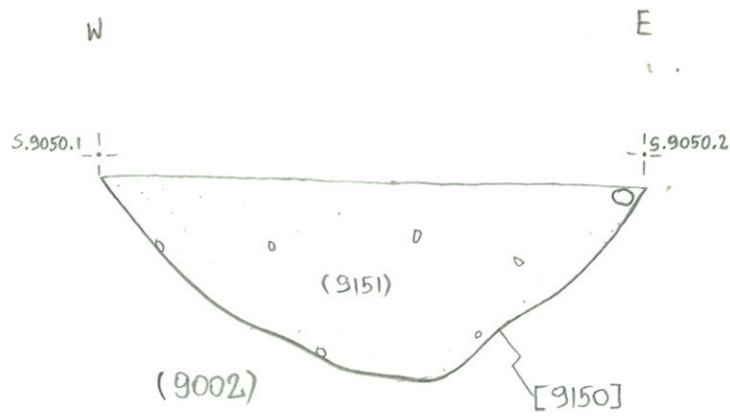
AYLBER 16
S.9049
A. RAPIEJKO
1:10
01/08/2016



NORTH EAST FACING



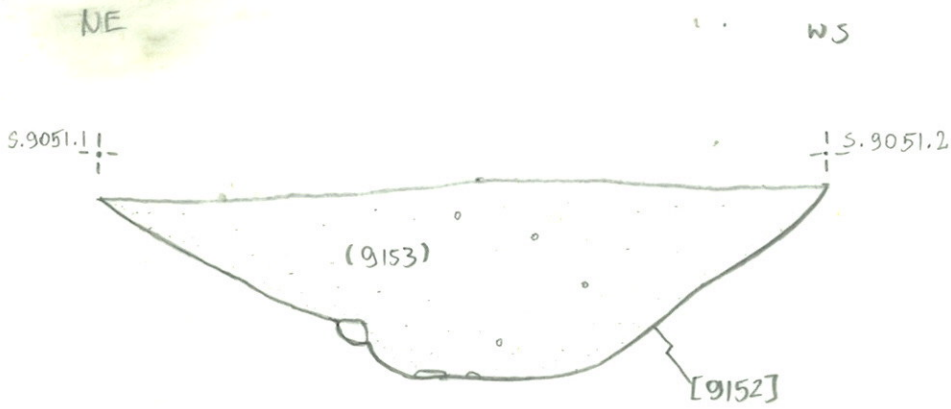
AYLBER 16
S.9050
A.RAPIEJKO
1:10
01/08/2016



SOUTH FACING



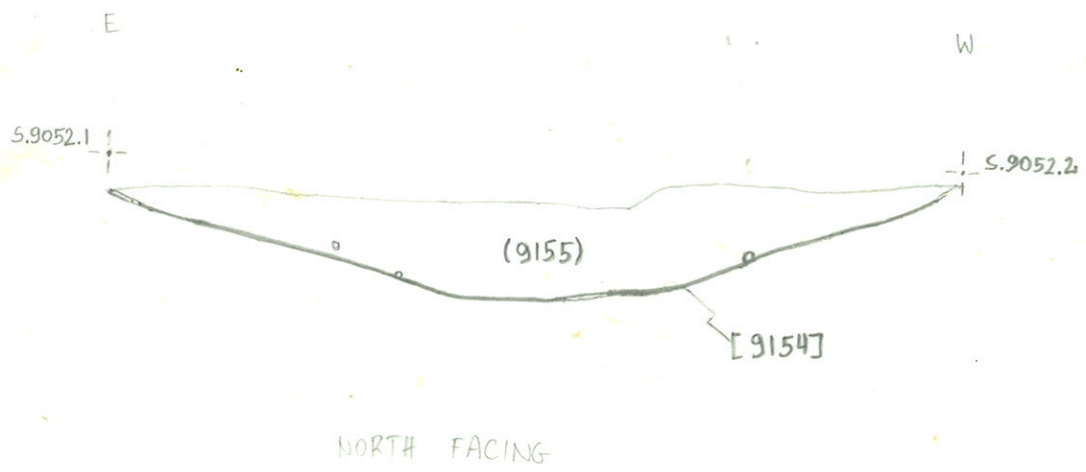
AYLBER 16
S. 9051
A. RAPIE/KO
1:10
01/08/2016



NORTH-WEST FACING



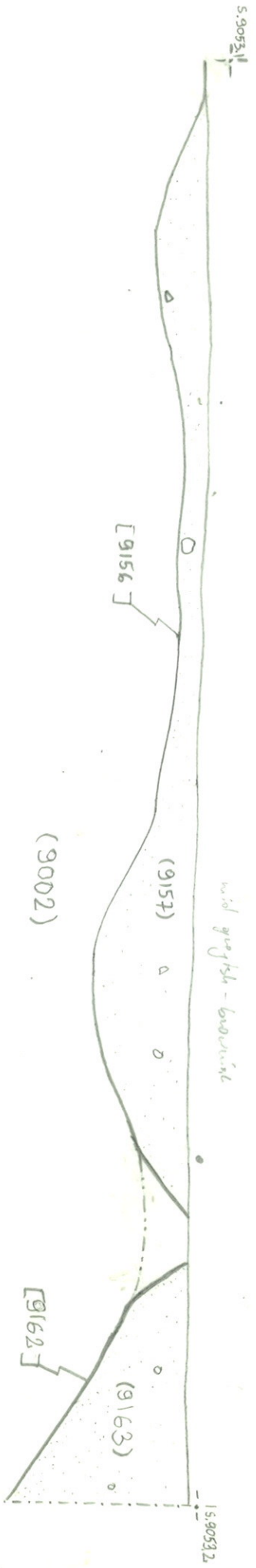
AYLBER 16
S. 9052
A. RAPIETKO
1:10
02/08/2016



AVLBER 16
S.9053
A. KAPLETKO
1:10
02/08/2016

E

W



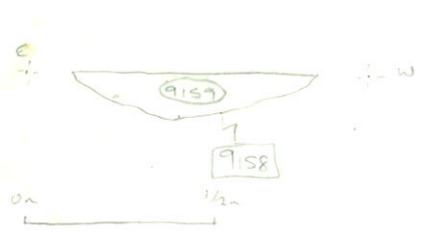
NORTH FACING



S. 9054
S. 9055
S. 9056

SEC 9054

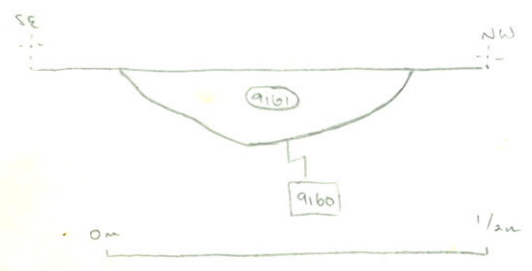
S. 9054



AULBERG
S. 9054
120
LS
2/8/16

S. 9055

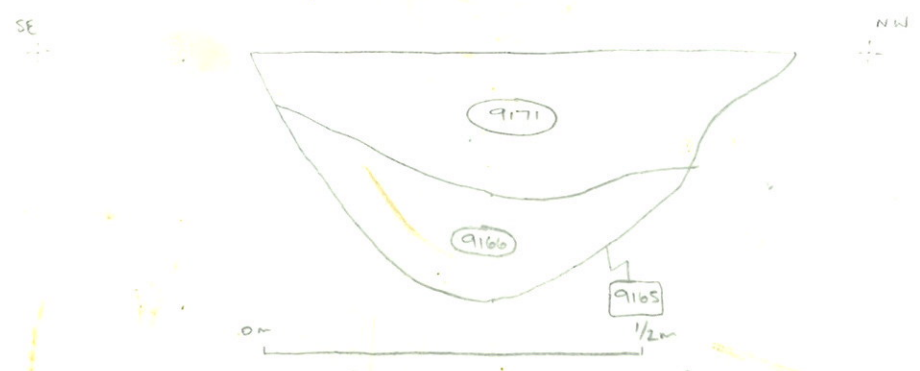
S. 9055



AULBERG
S. 9055
150
LS
3/8/16

S. 9056

S. 9056



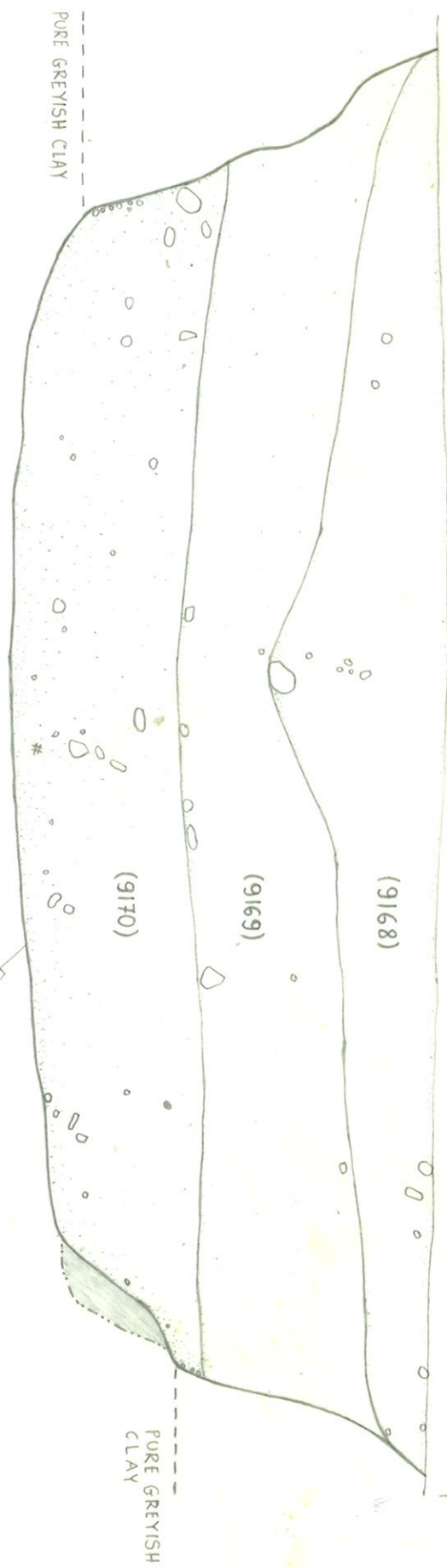
AULBERG
S. 9056
150
LS
4/8/16

NW

SE

S.9057.1

S.9057.2



E-N FACING

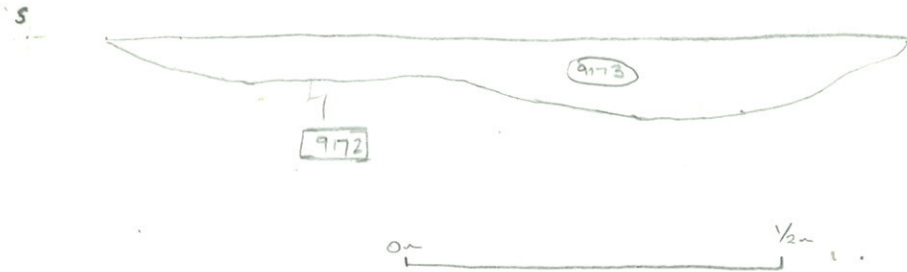
KEY:

- - SMALL STONES
- * - CHARCOAL
- PURE CLAY



AYLBER 16
 S.9057
 A. RAPIETKO
 1:10
 04/08/2016

S. 9058



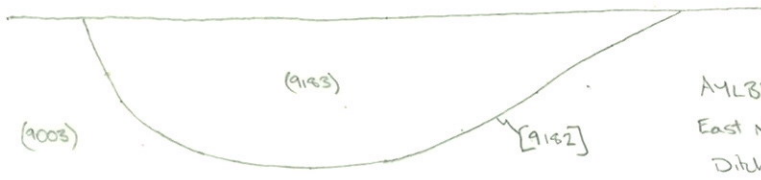
A-LBER16
 S. 9058
 1210
 25
 4/8/16

S 9060 -
9063

S. 9061

SDP 9061.1
SSE

SDP 9061.2
NNW



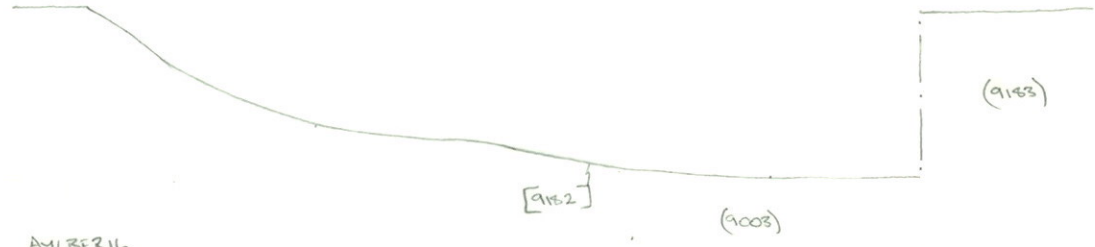
AMLBERIG
East North East Facing Section Through
Ditch Terminus [9182]
1:10 R 10/6/16 S 9061 on P 9041



S. 9060

SDP 9060.1
ENE

SDP 9060.2
WSW



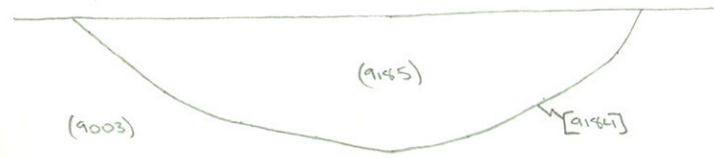
AMLBERIG
North North West Facing Profile of Ditch Terminus [9182]
1:10 R 10/6/16 S 9060 on P 9041



S. 9062

SDP 9062.1
SSE

SDP 9062.2
NNW



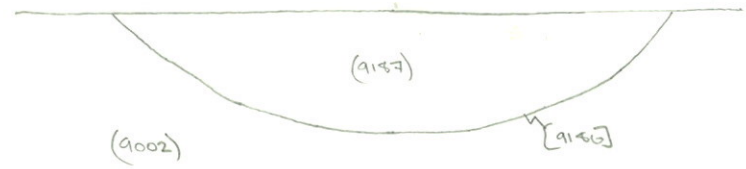
AMLBERIG
East North East Facing Section Through
Ditch [9184]
1:10 R 10/6/16 S 9062 on P 9042



S. 9063

SDP 9063.1
NNW

SDP 9063.2
SSE

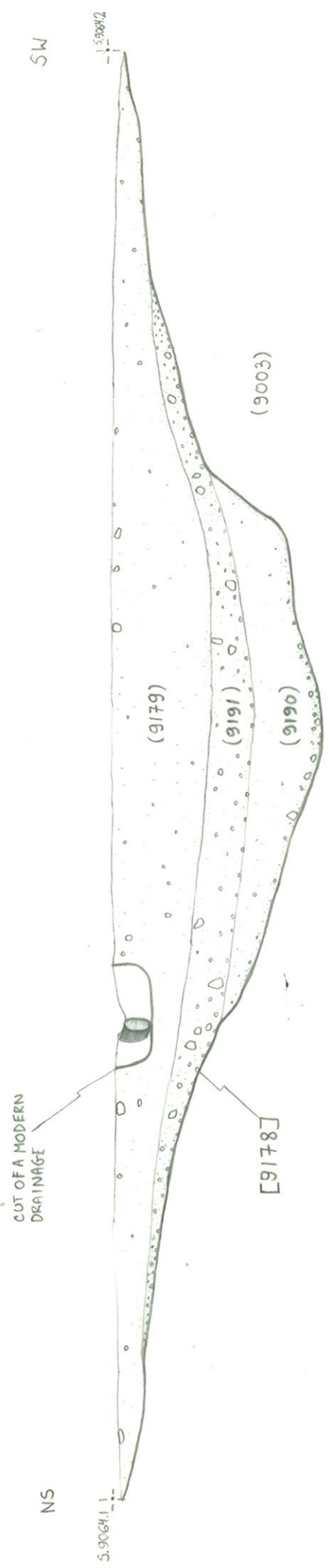


AMLBERIG
West South West Facing Section Through
Ditch [9186]
1:10 R 10/6/16 S 9063 on P 9043



S.9064

AYLBER 16
S.9064
A. RAPIE/KO
1:20
09/08/2016



NORTH - WEST FACING



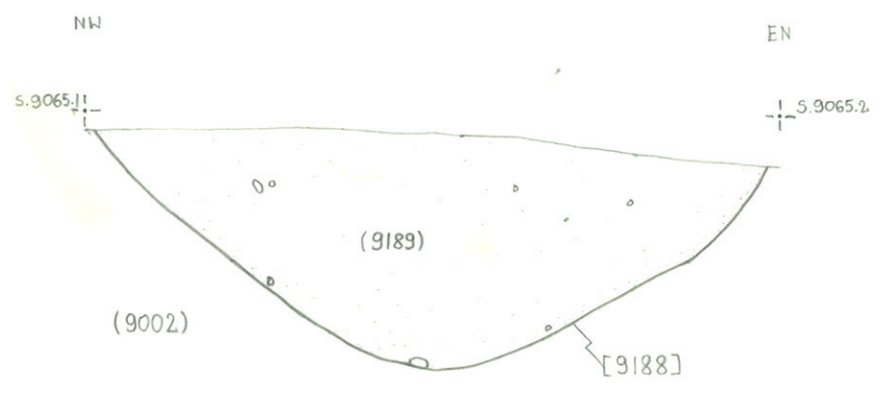
AYLBER 16

S.9065


A. RAPIETKO

1:10

10/08/2016

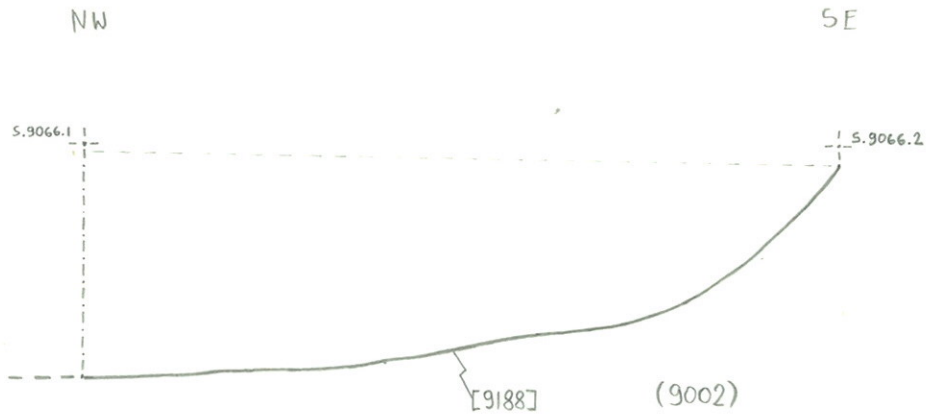


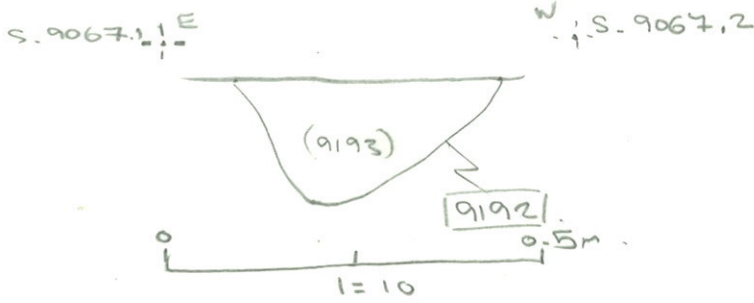
SOUTH-EAST FACING



1:10

AYLBER 16
S.9066
-PROFILE
A.RAPIE/KO
1:10
10/08/2016





S. 9067
P.H. 9192

SCALE 1=10

BDM 16-8-16

S. 9067

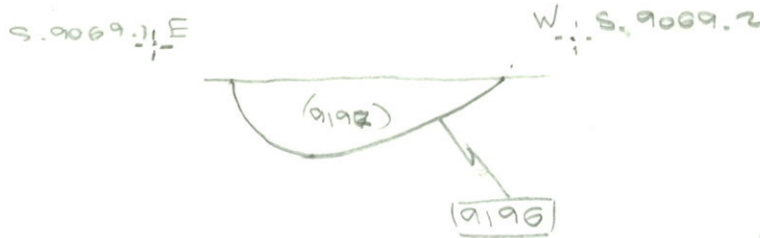


S. 9068
P.H. 9194

SCALE 1=10



S. 9068



S. 9069
P.H. [9196]

SCALE 1=10



S. 9069



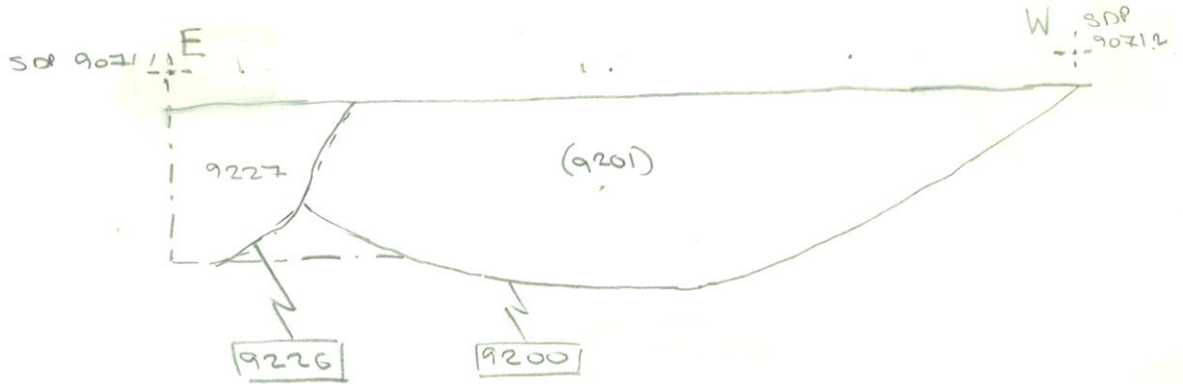
S. 9070

TREE THROUGH

[9198]



S. 9070

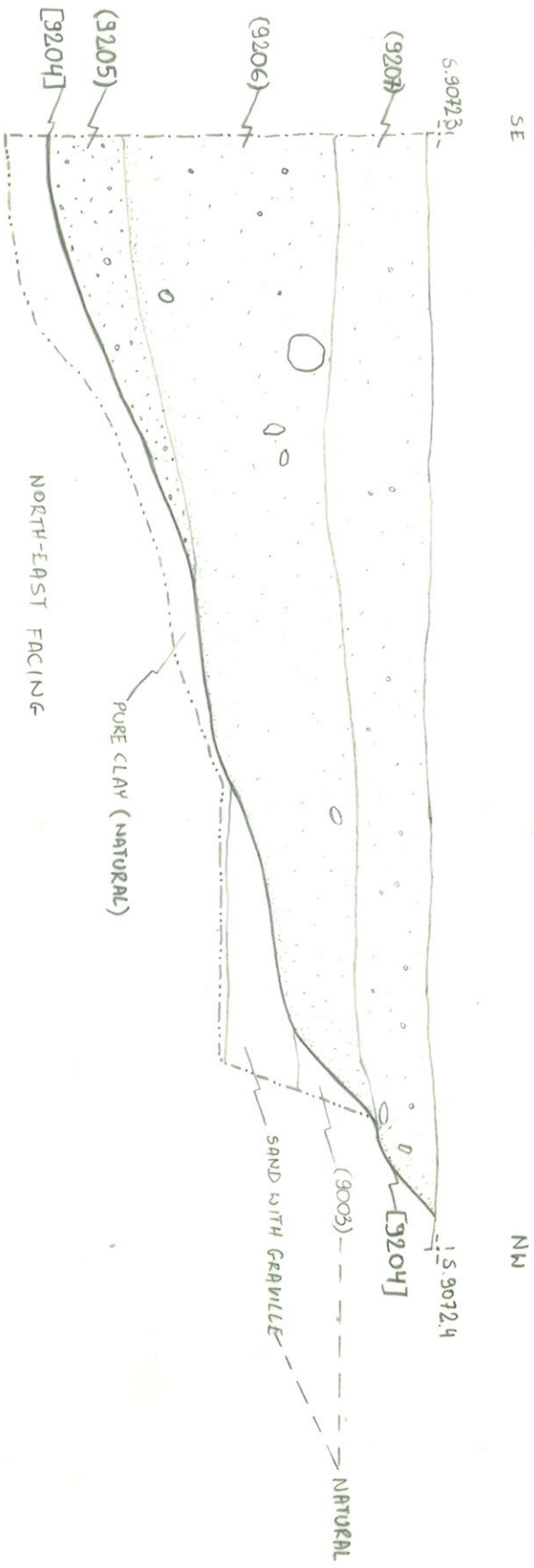
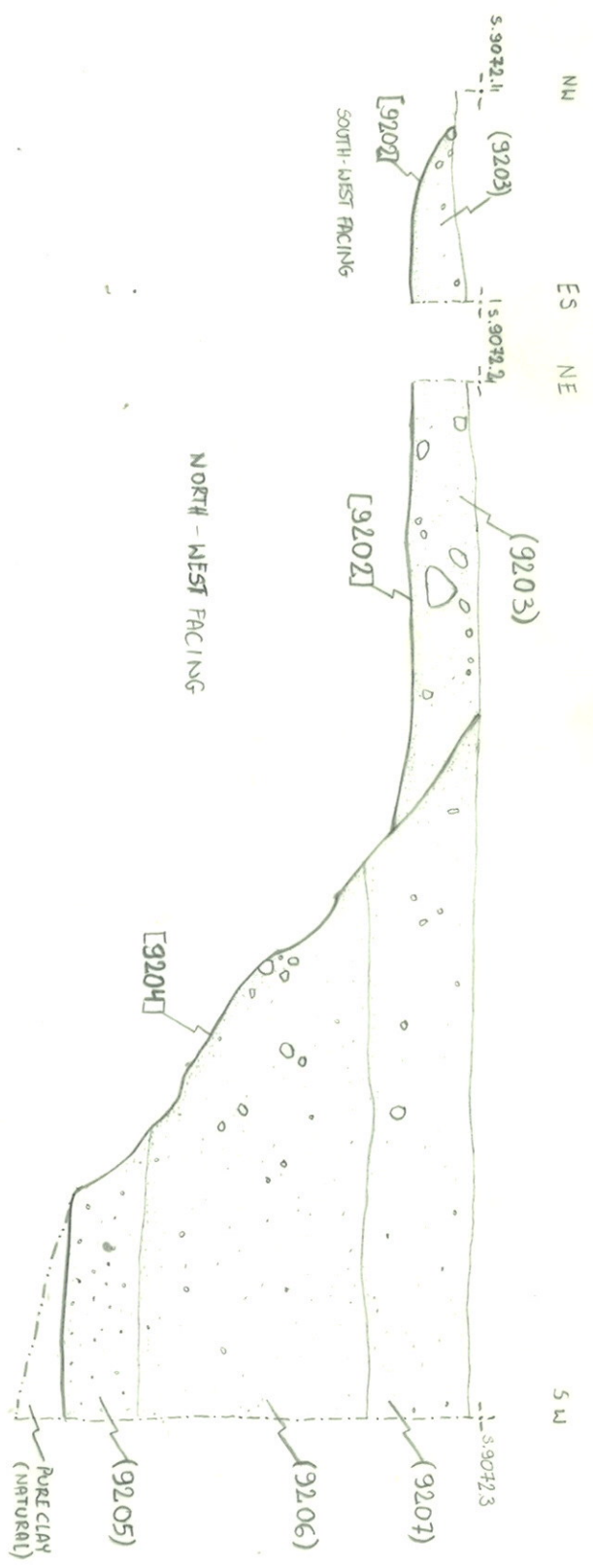


SECTION 9071

DITCH [9200]
TRENCH THROUGH
[9226]

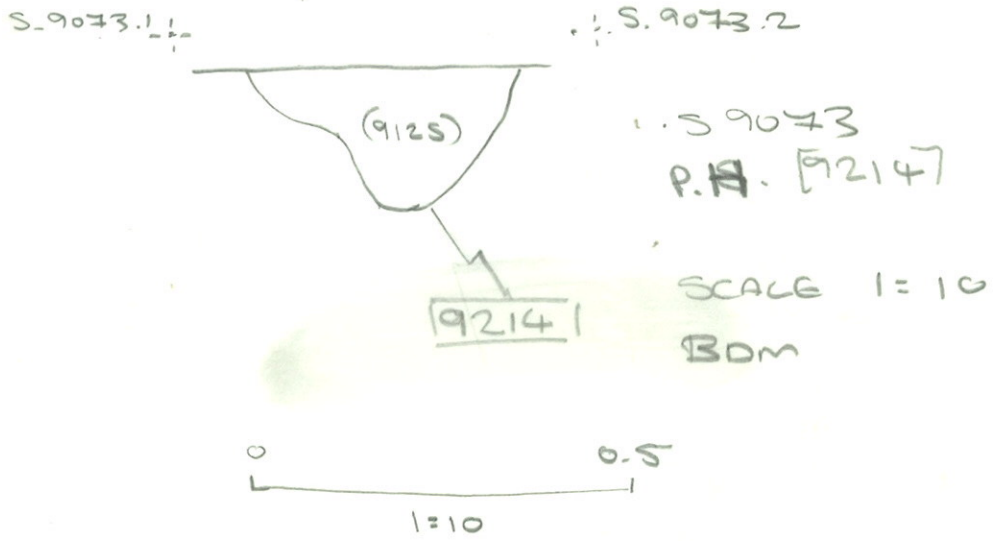
SCALE 1:10
BDM 16-3-16

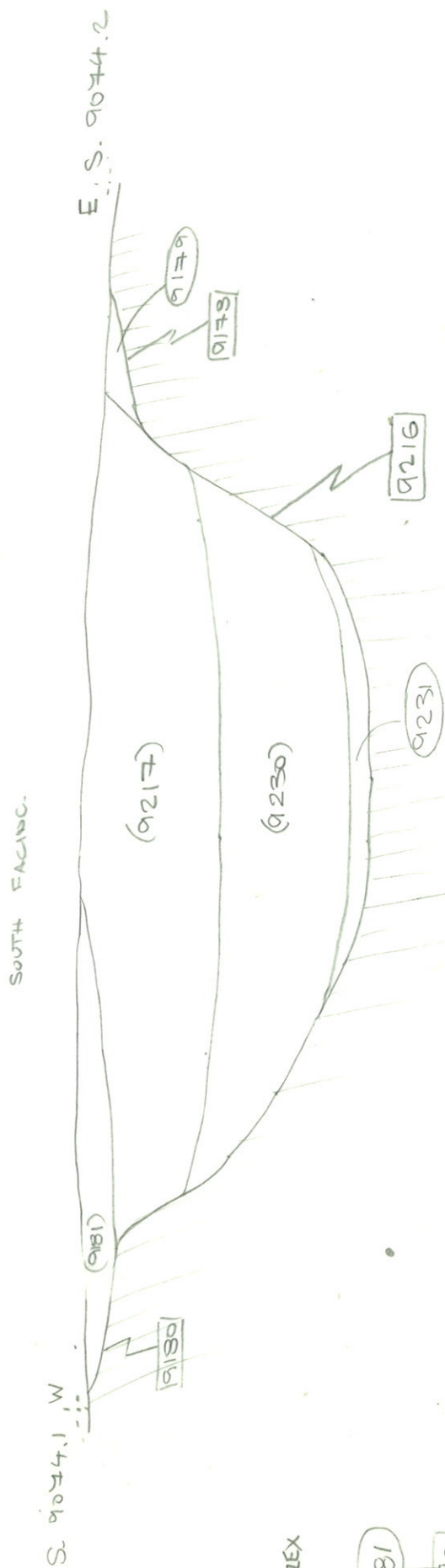
AYLBER 16
S. 9072
A. RAPIESKO
1:20
15/08/2016



AMLBER 16

SECTION
9073






S. 9074

DITCH [9216]

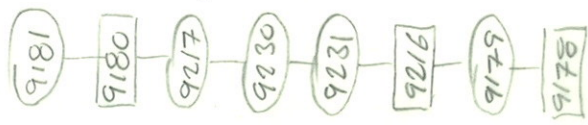
RE:- PLAN 9048

SCALE 1:20

BOM 17-8-16



MATRIX

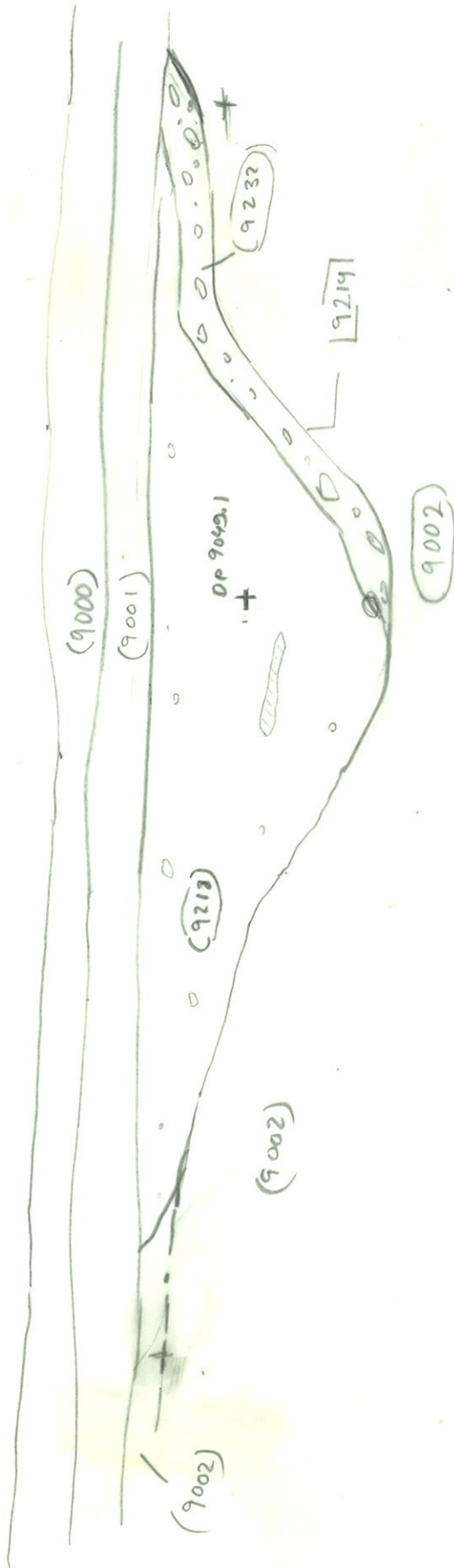


AYLBER 16

SECTION 9075

NORTH

SOUTH



- (9000)
- |
- (9001)
- |
- furrow
- |
- (9218) } Ditch
- (9232) }
- [9219] }
- |
- (9002) NAT

Key
 ○ = Pebbles
 ▨ = Bone

WEST FACING
 SECTION
 DITCH [9219]

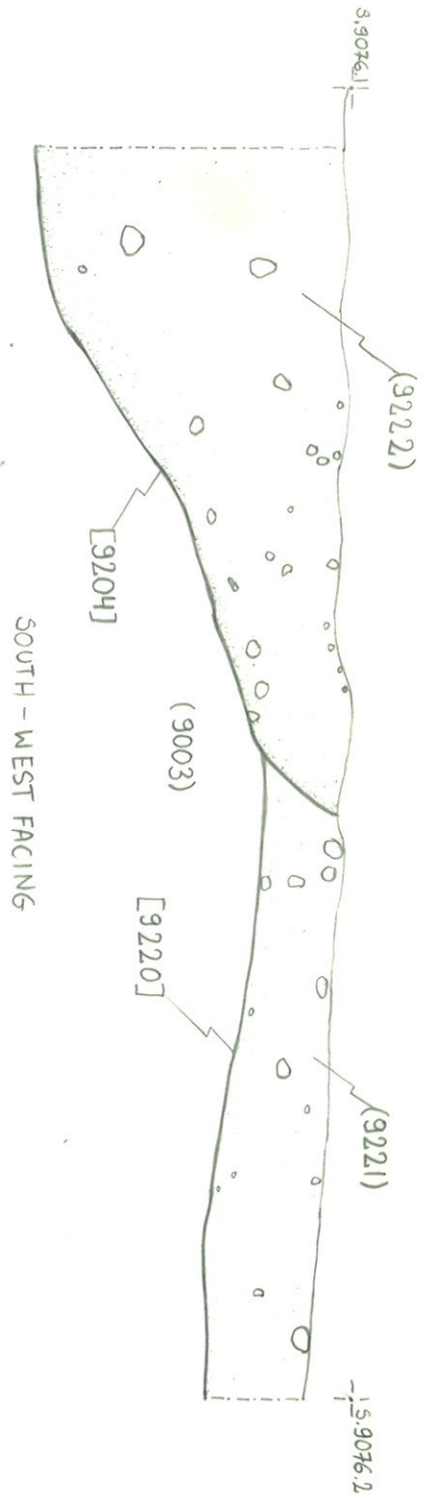
Gary Evans

10/8/16

1:20

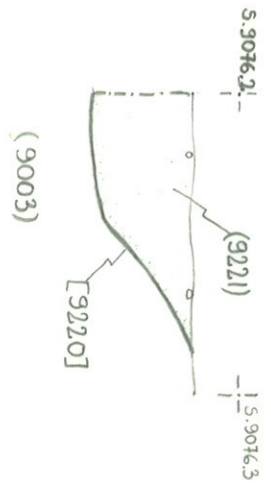
AYLBER 16
S.9076
A.RAPIETKO
1:10
16/08/2016

NM



ES

NE SM



WEST - NORTH FACING

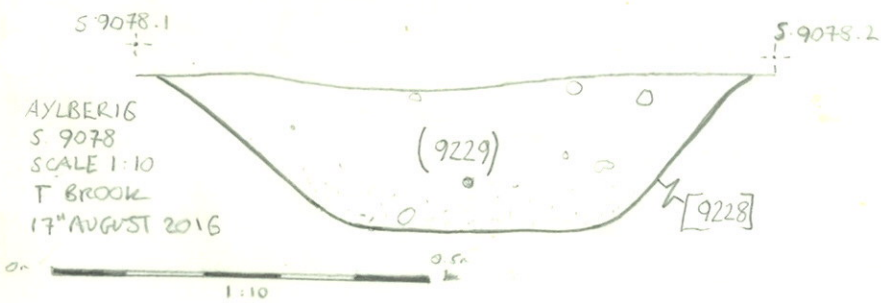
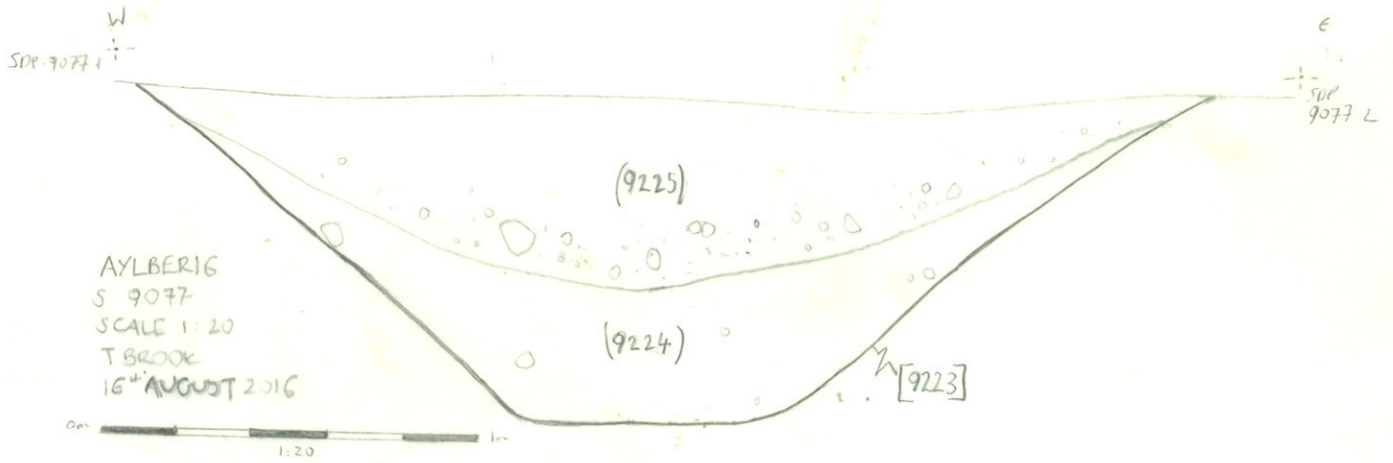


MATRIX:

- (9001) - SUBSOIL
- (9222)
- [9204]
- (9221)
- [9220]
- (9003) - NAT.

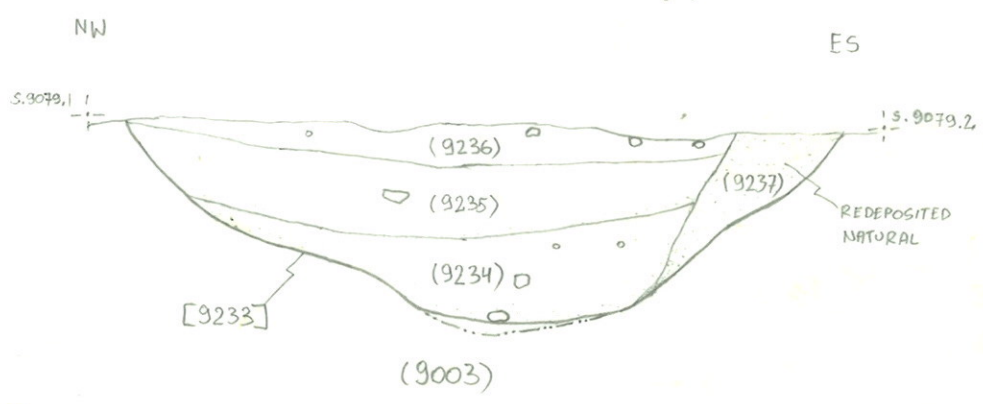
AYLBER 16

S. 9077
~~S. 9078~~



S. 9078

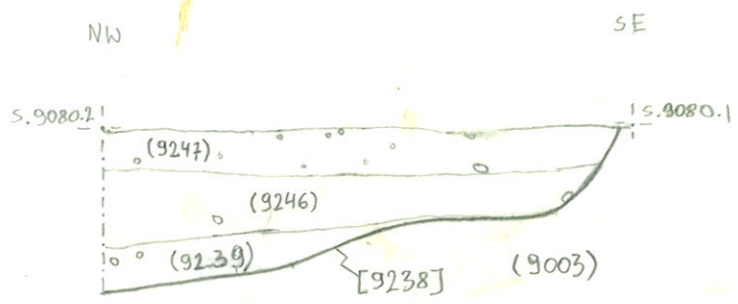
AYLBER 16
S.9079
A. RAPIEKO
1:20
19/08/2016



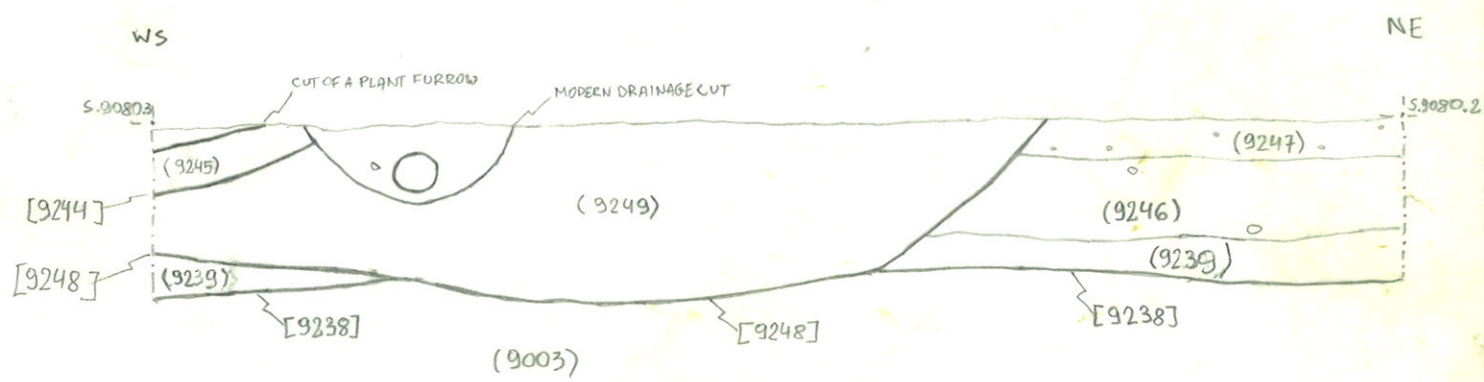
SOUTH - WEST FACING



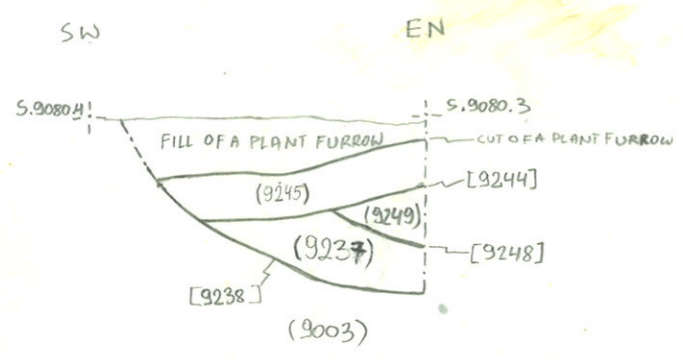
AYLBER 16
S.9080.1-4
A RAPIETKO
1:20
19/08/2016



SOUTH - WEST FACING



SOUTH - EAST FACING



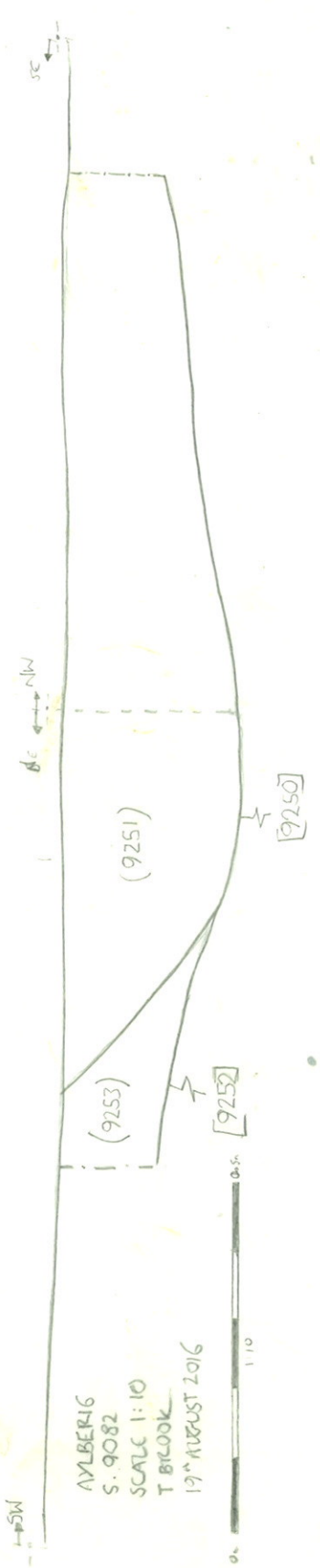
NORTH - EAST FACING



ESE
SOP 9081.1
1/2 50p part 2
AYLBERG
S. 9081
SCALE 1:10
T BROOK
13th AUGUST 2016



Arbitrary L.O.E
deep enough
to show relationship
between ditches



AYLBERG
S. 9082
SCALE 1:10
T BROOK
19th AUGUST 2016