

PDF/A SCAN

FILMING INSTRUCTIONS

Submitter OASouth

No. of copies: 2

Headings

Site information

Line 1: [OA South] County[Northamptonshire] Parish:[Harpole, Kislingbury & Upper Heyford]

Site[M1 D Way] Site code[M1D 17]

Line 2: Excavators name[S Lawrence]

Line 3:

Classification of material

Tick if present

Classification of material	Tick if present
Index to archive	
Introduction	
A:Final Report	
A:Publication Report	
B:Site Data – Text: Diary/Daybook/Fieldnotes	
B: Site Data – Text: General Summaries	
B: Site Data – Text: Primary Context Records AREA 1480-1499	✓
B: Site Data – Text: Synthesised Context Records	
B: Site Data – Text: Survey Reports	
B: Site Data – Text: Catalogue of Drawings	
B: Site Data – Text: Primary Drawings	
B: Site Data – Text: Synthesised Drawings	
C: Finds Data – Text: Primary Finds Data	
C: Finds Data – Text: Synthesised Finds Data	
C: Finds Data – Text: Specialist Reports	
C: Finds Data – Text: Box/Bag List	
D: Catalogue of Photos/Slides/Videos/X--rays	
E: Environmental/Ecofact Data: Primary Records	
E: Environmental/Ecofact Data: Synthesised Records	
E: Environmental/Ecofact Data: Specialist Reports	
F: Documentary	
F: Press and Publicity	
G: Correspondence	
H: Miscellaneous	



CONTEXT RECORD

Context No.
1400

SITE MID17

ADDITIONAL SHEETS: 1

TYPE DEPTH FILL

Trench

Context Type: Deposit / Cut / Structure

Check Lists:

Site sub-div AREA1

Overlain by: 2 SUBSOIL

DEPOSIT:
1. compaction
2. colour
3. composition
4. inclusion
5. thickness
6. extent
7. comments
8. method & conditions

Structure No.

Abutted by:

Plan No.

GPS

Cut by:

Filled by:

CUT:
1. shape in plan
2. base/sides/top profile
3. dimension and depth
4. sketch
5. truncation
6. fill nos
7. other comments

Section No.

SKETCH

Same as:

Part of:

Co-Ordinates

Consists of:

Overlies: 20 NAT

Level

Butts:

MASONRY:
1. materials
2. size of bricks etc
3. finish of stones
4. coursing/bond
5. form 6. faces
7. bond
8. dimensions as found
9. other comments

Slide No.

Cuts:

Neg No.

Fill of: 1399

Matrix location

Relationships uncertain

Description (See check lists):

1) COMPACT

2) MID GREYISH BROWN

3) CLAYEY SILT

4) -

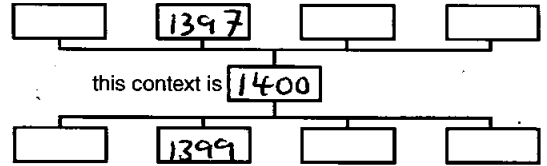
5) 0.43M THICK

6) L=0.38M W=0.39M

7) -

8) WET M+S

STRATIGRAPHIC MATRIX



Interpretation/Discussion:

SINGULAR PIECE OF LINEAR DEPTH. PROBABLY DEPOSITED

NATURALLY

Finds (tick): None [x] Pot [] Bone [] Flint [] Stone [] Burnt stone [] Glass []
Metal [] CBM [] Wood [] Leather []

Small Finds

Recorder LH

Samples

Date 2/2/18

Building Materials

Initials



CONTEXT RECORD

Context No.

1401

SITE MID17

ADDITIONAL SHEETS: 1

TYPE DITCH CUT

Trench

Context Type: Deposit (Cut) Structure

Check Lists:

Site sub-div AREA 1

Overlain by:

DEPOSIT:

Structure No.

Abutted by:

1. compaction
2. colour
3. composition
4. inclusion
5. thickness
6. extent
7. comments
8. method & conditions

Plan No.

Cut by: 1391

GPS

Filled by: 1402

CUT:

Section No.

Same as:

166

Part of:

1. shape in plan
2. base/sides/top profile
3. dimension and depth
4. sketch
5. truncation
6. fill nos
7. other comments

Co-Ordinates

Consists of:

Overlies:

Level

Butts:

MASONRY:

Slide No.

Cuts: 20 NAT

1. materials
2. size of bricks etc
3. finish of stones
4. coursing/bond
5. form
6. faces
7. bond
8. dimensions as found
9. other comments

Neg No.

Fill of:

Matrix location

Relationships uncertain

Description (See check lists):

1) LINEAR

STRATIGRAPHIC MATRIX

2) CONAVE BASE, GENTLE BREAK OF SLOPE

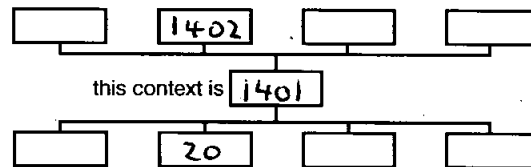
3) L=1M W=0.56M D=0.10M

4) SEE ADD SHEET

5) CUT BY DITCH 1391

6) 1402

7) -



Interpretation/Discussion:

CUT OF LINEAR DITCH RUNNING E-W. POSSIBLY

FUNCTIONED AS GULLY.

ASSOCIATED WITH DITCH 1267

Finds (tick): None Pot Bone Flint Stone Burnt stone Glass
 Metal CBM Wood Leather

 Small Finds

Recorder LH

 Samples

Date 12/2/18

 Building Materials

Initials

CONTEXT RECORDS ADDITIONAL SHEET

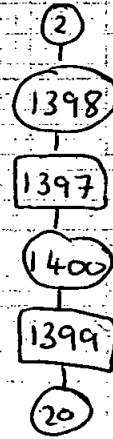
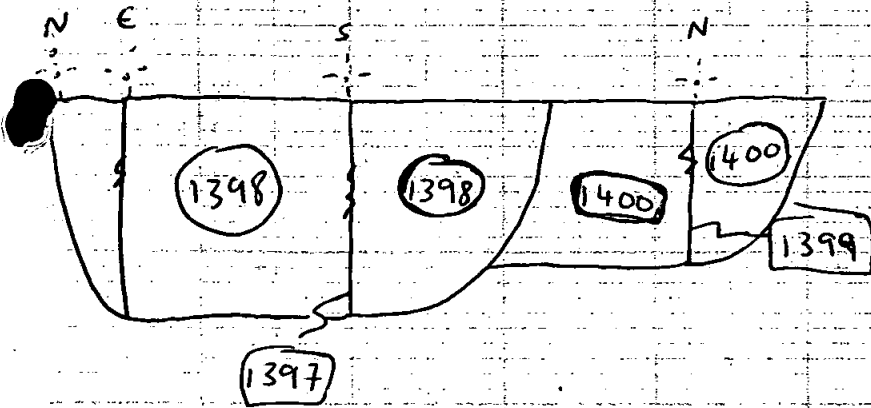
MID. 17

SHEET N°
CONTEXTS

1397 + 1399

SECTION SKETCH SHOWING DITCHES

1397 + 1399



SCALE

1:20

CONTEXT RECORDS ADDITIONAL SHEET

MID. 17

SHEET N° 1
CONTEXTS

1401 + 1391 + 1393

SDP. 31.1

SDP. 31.2

1401

1393

- ②
- 1394
- 1393
- 1392
- 1391
- 1402
- 1401
- 20

1402

1397


1393

1391

1402

1392

1393



SCALE

1:20



CONTEXT RECORD

Context No.

1402

SITE MID17	ADDITIONAL SHEETS: 1	TYPE DITCH FILL
Trench	Context Type: Deposit / Cut / Structure	Check Lists:
Site sub-div AREA 1	Overlain by: 2 SUBSOIL	DEPOSIT: 1. compaction 2. colour 3. composition 4. inclusion 5. thickness 6. extent 7. comments 8. method & conditions
Structure No.	Abutted by:	
Plan No. GPS	Cut by:	CUT: 1. shape in plan 2. base/sides/top profile 3. dimension and depth 4. sketch 5. truncation 6. fill nos 7. other comments
	Filled by:	
Section No. 66	Same as:	MASONRY: 1. materials 2. size of bricks etc 3. finish of stones 4. coursing/bond 5. form 6. faces 7. bond 8. dimensions as found 9. other comments
	Part of:	
Co-Ordinates	Consists of:	
	Overlies: 20 NAT	
Level	Butts:	
Slide No.	Cuts:	
Neg No.	Fill of: 1401	
Matrix location	Relationships uncertain	
Description (See check lists):		STRATIGRAPHIC MATRIX
1) FIRM		<pre> graph TD 1391 --- 1402 1402 --- 1401 </pre>
2) MID BROWNISH DARKISH BROWN		
3) CLAYEY SILT		
4) -		
5) 0.10M THICK		
6) L=1M W=0.56M		
7) -		
8) DRY M+S.		
Interpretation/Discussion:		
SINGULAR FILL OF LINEAR DITCH, PROBABLY NATURALLY DEPOSITED		
Finds (tick): None <input checked="" type="checkbox"/> Pot <input type="checkbox"/> Bone <input type="checkbox"/> Flint <input type="checkbox"/> Stone <input type="checkbox"/> Burnt stone <input type="checkbox"/> Glass <input type="checkbox"/> Metal <input type="checkbox"/> CBM <input type="checkbox"/> Wood <input type="checkbox"/> Leather <input type="checkbox"/>		
<input type="checkbox"/> Small Finds		Recorder LHH
<input type="checkbox"/> Samples		Date 12/2/18
<input type="checkbox"/> Building Materials		Initials



CONTEXT RECORD

Context No.
[1403]

SITE MID-17

ADDITIONAL SHEETS: 1

TYPE CUT

Trench

Context Type: Deposit / Cut / Structure

Check Lists:

Site sub-div AREA 1

Overlain by:

- DEPOSIT:
1. compaction
 2. colour
 3. composition
 4. inclusion
 5. thickness
 6. extent
 7. comments
 8. method & conditions

Structure No.

Abutted by:

Plan No.
GPS

Cut by:

Filled by: (1404)

Section No.
Sketch

Same as:

Part of:

- CUT:
1. shape in plan
 2. base/sides/top-profile
 3. dimension and depth
 4. sketch
 5. truncation
 6. fill nos
 7. other comments

Co-Ordinates

Consists of:

Overlies:

Level

Butts:

- MASONRY:
1. materials
 2. size of bricks etc
 3. finish of stones
 4. coursing/bond
 5. form
 6. faces
 7. bond
 8. dimensions as found
 9. other comments

Slide No. —

Cuts: (20)

Neg No.

Fill of:

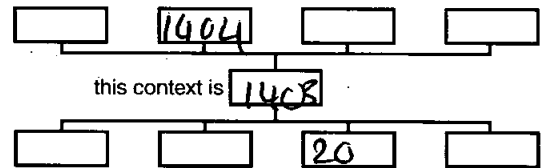
Matrix location

Relationships uncertain

Description (See check lists):

1. LINEAR & N-S
2. SHALLOW FLAT BASE & SIDES
3. 0.71m W & 0.97L 0.12m D
4. SEE ADD SHEET
5. —

STRATIGRAPHIC MATRIX



6. (1404)

7. NO PHOTOGRAPHY OR PLAN OR SKETCH DRAWINGS.

Interpretation/Discussion:

FURROW ~~WITH~~ THOUGHT TO BE A ~~THE~~ DITCH WHICH THEN IS CUT FURTHER SOUTHWARDS BUT IT ISNT ~~BEING~~ WATER FLOW FROM NORTH RUNNING THROUGH IT

Finds (tick): None [] Pot [] Bone [] Flint [] Stone [] Burnt stone [] Glass [] Metal [] CBM [] Wood [] Leather []

△ Small Finds

Recorder Ec

◇ Samples

Date 12/02/18

□ Building Materials

Initials

CONTEXT RECORDS ADDITIONAL SHEET

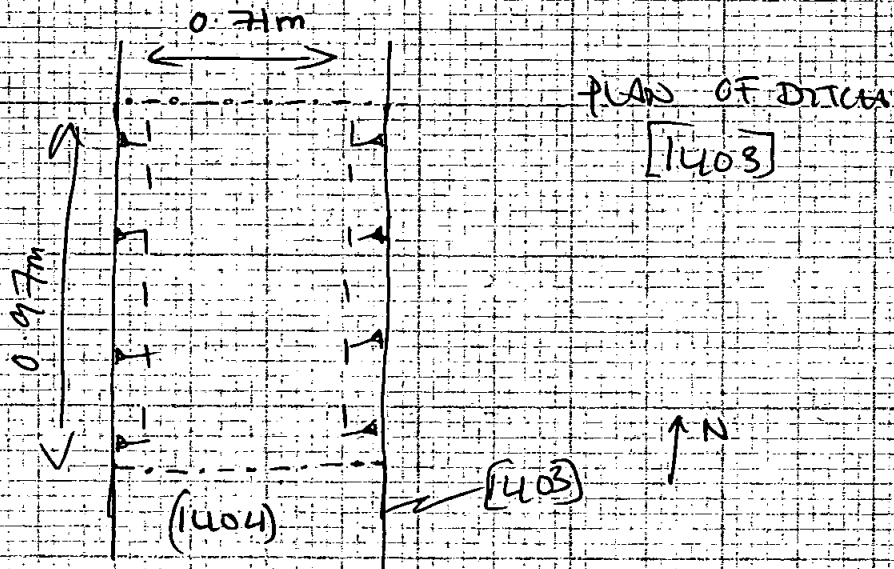
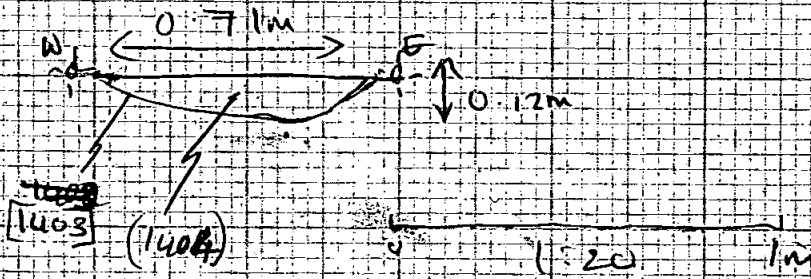
MID. 17

SHEET N°
CONTEXTS

2 of 2

[1403]

SECTION DRAWING DITCH [1403]



MATRIX

(2)

(1404)

[1403]

(2)

SCALE

1:20



CONTEXT RECORD

Context No.
(1404)

SITE MID-17

ADDITIONAL SHEETS:

TYPE FILL

Trench

Context Type: Deposit / Cut / Structure

Check Lists:

Site sub-div AREA 1

Overlain by: (2)

DEPOSIT:
1. compaction
2. colour
3. composition
4. inclusion
5. thickness
6. extent
7. comments
8. method & conditions

Structure No.

Abutted by:

Plan No.

GPS

Cut by:

Filled by:

CUT:
1. shape in plan
2. base/sides/top profile
3. dimension and depth
4. sketch
5. truncation
6. fill nos
7. other comments

Section No.

Sketch

Same as:

Part of:

Co-Ordinates

Consists of:

Overlies: —

MASONRY:
1. materials
2. size of bricks etc
3. finish of stones
4. coursing/bond
5. form 6. faces
7. bond
8. dimensions as found
9. other comments

Level —

Butts:

Slide No. —

Cuts:

Neg No.

Fill of: [1403]

Matrix location

Relationships uncertain

Description (See check lists):

1. FIRM COMPACTION

2. LIGHT GREY/ST. ORANGE

3. SILTY CLAY

4. ~~NO~~ CBM

5. 0.12M DEEP

6. 0.97M LONG 0.71M WIDE

7. NO PHOTOGRAPHY SECTION OR PLAN DRAWINGS, SKETCHES.

8. HAND TOOLS - SHOVEL, TROWEL FROZEN BUNNY.

Interpretation/Discussion:

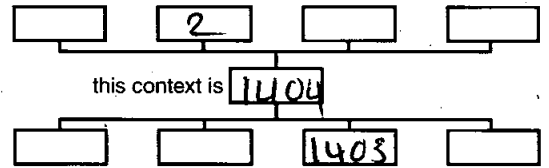
SINGLE FILL OF [1404]

NATURAL SEDIMENTATION

FILL OF FURROW THAT WAS THOUGHT TO BE A DITCH.

SOME SMALL FRAGMENTS OF CBM NOTHING SUBSTANTIAL

STRATIGRAPHIC MATRIX



Finds (tick): None Pot Bone Flint Stone Burnt stone Glass
Metal CBM Wood Leather

Small Finds

Recorder ER

Samples

Date 12/02/18

Building Materials

Initials



CONTEXT RECORD

Context No.

1405

SITE MID 17

ADDITIONAL SHEETS: 1

TYPE DITCH
CUT

Trench

Context Type: Deposit / Cut / Structure

Check Lists:

Site sub-div ARGA 1

Overlain by:

DEPOSIT:

1. compaction
2. colour
3. composition
4. inclusion
5. thickness
6. extent
7. comments
8. method & conditions

Structure No.

Abutted by:

Plan No.

GPS

Cut by:

Filled by: 1406

Section No.

SKETCH

Same as:

Part of: Group 1386

CUT:

1. shape in plan
2. base/sides/top profile
3. dimension and depth
4. sketch
5. truncation
6. fill nos
7. other comments

Co-Ordinates

Consists of:

Overlies:

Level

Butts:

MASONRY:

1. materials
2. size of bricks etc
3. finish of stones
4. coursing/bond
5. form
6. faces
7. bond
8. dimensions as found
9. other comments

Slide No.

Cuts: 20 NAT

Neg No.

Fill of:

Matrix location

Relationships uncertain

Description (See check lists):

1) LINEAR

2) CONCAVE BASE, MODERATE BREAK OF SLOPE

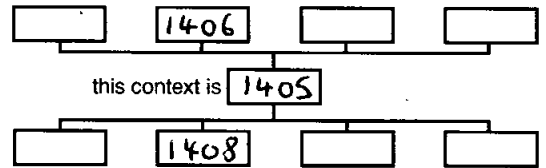
3) L = 0.54M W = 0.38M D = 0.40M

5) CUTS DITCH 1407

6) 1406

7) RELATIONSHIP SLOT

STRATIGRAPHIC MATRIX



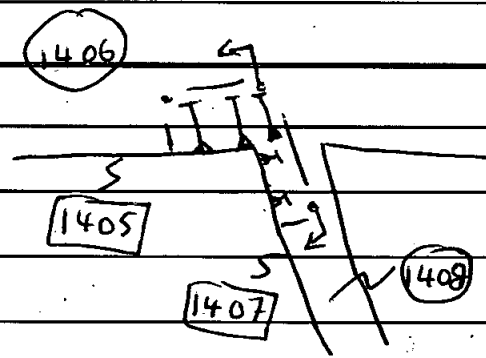
4)

Interpretation/Discussion:

CUT OF LINEAR DITCH RUNNING E-W.

ASSOCIATED WITH DITCH 1393

POSSIBLE DRAINAGE DITCH.



Finds (tick): None Pot Bone Flint Stone Burnt stone Glass
 Metal CBM Wood Leather

 Small Finds

Recorder LH

 Samples

Date 13/2/18

 Building Materials

Initials



CONTEXT RECORD

Context No.

1406

SITE MID17

ADDITIONAL SHEETS: 1

TYPE DITCH
FILL

Trench

Context Type: Deposit / Cut / Structure

Check Lists:

Site sub-div AREA 1

Overlain by: ② SUBSOIL

DEPOSIT:

1. compaction
2. colour
3. composition
4. inclusion
5. thickness
6. extent
7. comments
8. method & conditions

Structure No.

Abutted by:

Plan No.

G05

Cut by:

Filled by:

Section No.

SKETCH

Same as:

Part of:

CUT:

1. shape in plan
2. base/sides/top profile
3. dimension and depth
4. sketch
5. truncation
6. fill nos
7. other comments

Co-Ordinates

Consists of:

Overlies: ② NAT

Level

Butts:

MASONRY:

1. materials
2. size of bricks etc
3. finish of stones
4. coursing/bond
5. form
6. faces
7. bond
8. dimensions as found
9. other comments

Slide No.

Cuts:

Neg No.

Fill of: 1405

Matrix location

Relationships uncertain

Description (See check lists):

1) COMPACT

2) MID BROWNISH BROWN

3) CLAYEY SILT

4) CBM (0.5%)

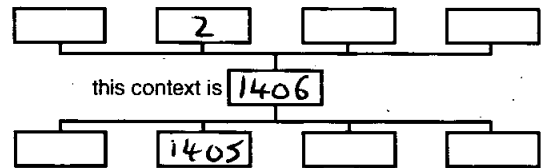
5) 0.4M THICK

6) L=0.54M W=0.38M

7) -

8) WET - SHOVEL

STRATIGRAPHIC MATRIX



Interpretation/Discussion:

SINGULAR CELL OF LINEAR DITCH. PROBABLY NATURALLY DEPOSITED.

Finds (tick): None Pot Bone Flint Stone Burnt stone Glass
 Metal CBM Wood Leather

 Small Finds

Recorder LH

 Samples

Date 13/2/18

 Building Materials

Initials



CONTEXT RECORD

Context No.
1407

SITE MID17

ADDITIONAL SHEETS: 1

TYPE DITCH CUT

Trench

Context Type: Deposit / Cut / Structure

Check Lists:

Site sub-div AREA 1

Overlain by:

DEPOSIT:
1. compaction
2. colour
3. composition
4. inclusion
5. thickness
6. extent
7. comments
8. method & conditions

Structure No.

Abutted by:

Plan No.

GPS

Cut by: 1405

Filled by: 1408

CUT:
1. shape in plan
2. base/sides/top profile
3. dimension and depth
4. sketch
5. truncation
6. fill nos
7. other comments

Section No.

SKETCH

Same as:

Part of:

Co-Ordinates

Consists of:

Overlies:

Level

Butts:

MASONRY:
1. materials
2. size of bricks etc
3. finish of stones
4. coursing/bond
5. form 6. faces
7. bond
8. dimensions as found
9. other comments

Slide No.

Cuts: 20 NAT

Neg No.

Fill of:

Matrix location

Relationships uncertain

Description (See check lists):

1) LINEAR

2) CONCAVE BASE, GENTLE BREAK OF SLOPE

3) L = 0.5M W = 0.2M D = 0.08M

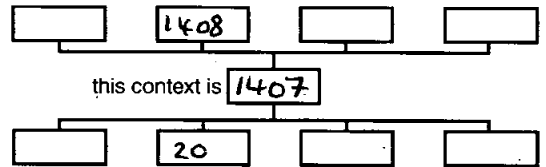
5) CUT BY DITCH 1405

6) 1408

7) RELATIONSHIP SLOT

4)

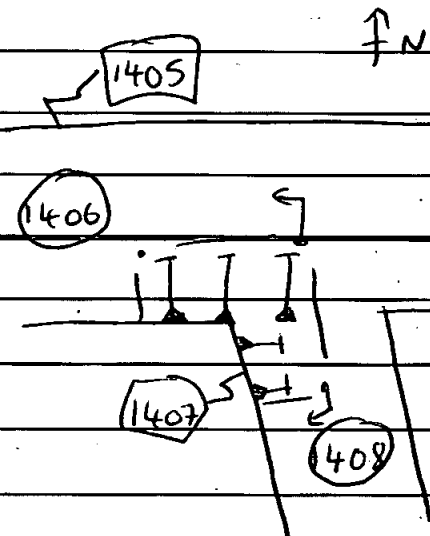
STRATIGRAPHIC MATRIX



Interpretation/Discussion:

CUT OF LINEAR DITCH RUNNING N-S.

PROBABLY FUNCTIONED AS GULLY.



Finds (tick): None Pot Bone Flint Stone Burnt stone Glass
Metal CBM Wood Leather

Small Finds

Recorder LH

Samples

Date 13/2/18

Building Materials

Initials

CONTEXT RECORD ADDITIONAL SHEET

MID. 17

SHEET NO. 1
CONTEXTS

1405 + 1407

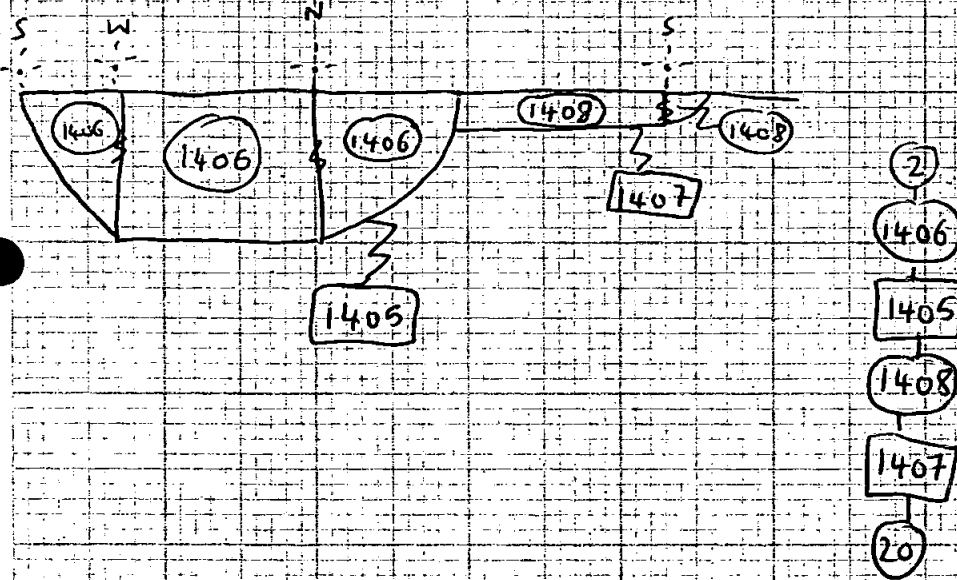
WEST FACING

SECTION SKETCH

SHOWING DITCHES

1405

1407



SCALE

1:20



CONTEXT RECORD

Context No.

1408

SITE MID17

ADDITIONAL SHEETS: 1

TYPE DITCH FILL

Trench

Context Type: Deposit / Cut / Structure

Check Lists:

Site sub-div ARCA1

Overlain by: 2 SUBSOIL

DEPOSIT:

1. compaction
2. colour
3. composition
4. inclusion
5. thickness
6. extent
7. comments
8. method & conditions

Structure No.

Abutted by:

Plan No.

GPS

Cut by:

Filled by:

Section No.

SKETCH

Same as:

Part of:

CUT:

1. shape in plan
2. base/sides/top profile
3. dimension and depth
4. sketch
5. truncation
6. fill nos
7. other comments

Co-Ordinates

Consists of:

Overlies: 20 NAT

Level

Butts:

MASONRY:

1. materials
2. size of bricks etc
3. finish of stones
4. coursing/bond
5. form
6. faces
7. bond
8. dimensions as found
9. other comments

Slide No.

Cuts:

Neg No.

Fill of: 1407

Matrix location

Relationships uncertain

Description (See check lists):

1) COMPACT

2) MID GREYISH BROWN

3) CLAYEY SILT

4) NONE

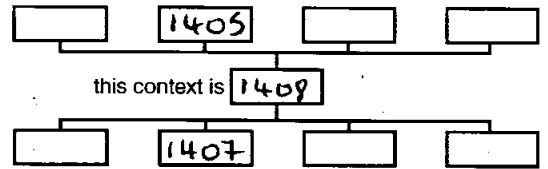
5) 0.08M THICK

6) L=0.5M W=0.2M

7) -

8) WET - SHOVEL

STRATIGRAPHIC MATRIX



Interpretation/Discussion:

SINGULAR FILL OF LINCOR DITCH. PROBABLY NATURALLY DEPOSITED.

Finds (tick): None Pot Bone Flint Stone Burnt stone Glass
 Metal CBM Wood Leather

 Small Finds

Recorder LH

 Samples

Date 13/2/18

 Building Materials

Initials



CONTEXT RECORD

Context No.

1409

SITE MID17

ADDITIONAL SHEETS: 1

TYPE PIT CUT

Trench

Context Type: Deposit / Cut / Structure

Check Lists:

Site sub-div ARCA1

Overlain by:

DEPOSIT:
1. compaction
2. colour
3. composition
4. inclusion
5. thickness
6. extent
7. comments
8. method & conditions

Structure No.

Abutted by:

Plan No.

GPS

Cut by:

Filled by: 1410

Section No.

SKETCH

Same as:

Part of:

CUT:

1. shape in plan
2. base/sides/top profile
3. dimension and depth
4. sketch
5. truncation
6. fill nos
7. other comments

Co-Ordinates

Consists of:

Overlies:

Level

Butts:

MASONRY:

1. materials
2. size of bricks etc
3. finish of stones
4. coursing/bond
5. form 6. faces
7. bond
8. dimensions as found
9. other comments

Slide No.

Cuts: 20 NAT

Neg No.

Fill of:

Matrix location

Relationships uncertain

Description (See check lists):

1) OVAL

2) CONCAVE BAIL, ABRUPT BREAK OF SLOPE ON NW SIDE, MODERATE BREAK OF SLOPE ON SE SIDE.

3) W = 0.74M L = 0.36M D = 0.2M

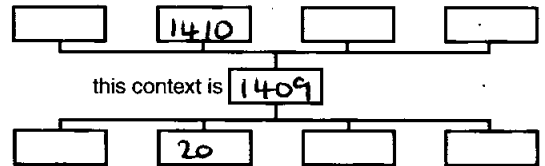
5) -

6) 1410

4)

7) -

STRATIGRAPHIC MATRIX



Interpretation/Discussion:

CUT OF OVAL PIT LOCATED CLOSE TO

DITCH 1401. POSSIBLY ROMAN, POSSIBLY FUNCTIONED AS RUBBISH PIT.

Finds (tick): None [] Pot [✓] Bone [✓] Flint [] Stone [] Burnt stone [] Glass [] Metal [] CBM [✓] Wood [] Leather []

Small Finds

Recorder LH

Samples

Date 13/2/18

Building Materials

Initials



CONTEXT RECORD

Context No.
1410

SITE MID17

ADDITIONAL SHEETS: 1

TYPE P₁₃ FILL

Trench

Context Type: Deposit / Cut / Structure

Check Lists:

Site sub-div AREA 1

Overlain by: ② SUBSOIL

DEPOSIT:
1. compaction
2. colour
3. composition
4. inclusion
5. thickness
6. extent
7. comments
8. method & conditions

Structure No.

Abutted by:

Plan No.

GPS

Cut by:

Filled by:

CUT:
1. shape in plan
2. base/sides/top profile
3. dimension and depth
4. sketch
5. truncation
6. fill nos
7. other comments

Section No.

SKETCH

Same as:

Part of:

Co-Ordinates

Consists of:

Overlies: ② NAT

MASONRY:
1. materials
2. size of bricks etc
3. finish of stones
4. coursing/bond
5. form 6. faces
7. bond
8. dimensions as found
9. other comments

Level

Butts:

Slide No.

Cuts:

Neg No.

Fill of: 1409

Matrix location

Relationships uncertain

Description (See check lists):

1) COMPACT

2) DARK BROWNISH BROWN

3) CLAYEY SILT

4) POT (2%) CBM (3%) BONE (3%)

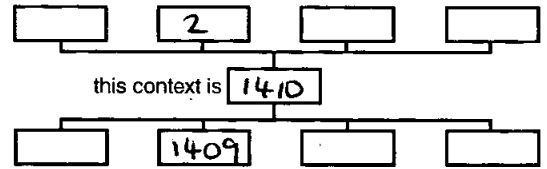
5) 0.2M THICK

6) L=0.36M W=0.74M

7) -

8) SHOVEL + TROWEL

STRATIGRAPHIC MATRIX



Interpretation/Discussion:

SINGULAR FILL OF OVAL PIT. POSSIBLY NATURALLY

DEPOSITED OR DEPOSITED AS BACKFILL.

Finds (tick): None [] Pot [x] Bone [x] Flint [] Stone [] Burnt stone [] Glass []
Metal [] CBM [x] Wood [] Leather []

Small Finds

Recorder LH

Samples

Date 13/2/18

Building Materials

Initials

CONTEXT RECORDS ADDITIONAL SHEET

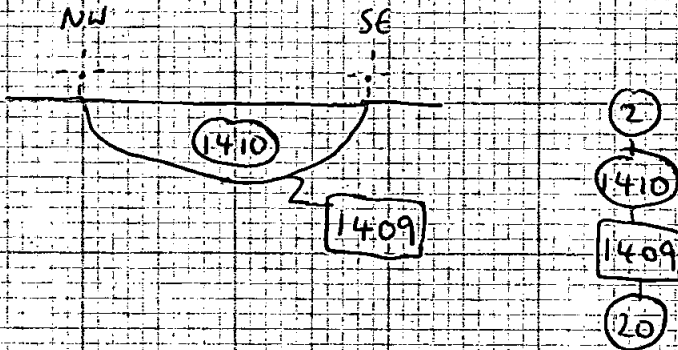
MID-17

SHEET N°
CONTEXTS

1
1409

SOUTH WEST SECTION SKETCH SHOWING PIT

1409



SCALE

1:20



CONTEXT RECORD

Context No.

[1411]

SITE MID 17

ADDITIONAL SHEETS: 1

TYPE Robber cut

Trench

Context Type: Deposit / Cut / Structure

Check Lists:

Site sub-div. Area 1

Overlain by:

DEPOSIT:

Structure No.

Abutted by:

- 1. compaction
- 2. colour
- 3. composition
- 4. inclusion
- 5. thickness
- 6. extent
- 7. comments
- 8. method & conditions

Plan No.

Cut by: ~~(1412)~~

GPS

Filled by: (1412)

Section No.

Same as:

162

Part of: Gr. 1321

CUT:

Co-Ordinates

Consists of:

- 1. shape in plan
- 2. base/sides/top profile
- 3. dimension and depth
- 4. sketch
- 5. truncation
- 6. fill nos
- 7. other comments

Level

Butts:

MASONRY:

Slide No. D.

Cuts: (20) natural, (1413)

- 1. materials
- 2. size of bricks etc
- 3. finish of stones
- 4. coursing/bond
- 5. form
- 6. faces
- 7. bond
- 8. dimensions as found
- 9. other comments

Neg No.

Fill of:

Matrix location

Relationships uncertain

Description (See check lists):

1) Linear, runs E-W.

2) Slight concave b. / shallow curved sloping sides

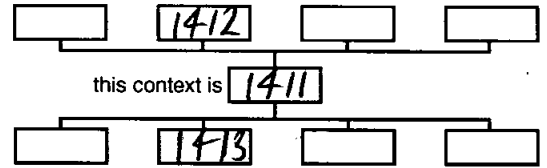
3) 1.74m (w) x 0.19m (d) in section

4) See add sheet

5) /

6) (1412) 7) /

STRATIGRAPHIC MATRIX



Interpretation/Discussion:

cut of probable robber ditch of "temple" structure in the Eastern area of area 1 (Gr. 1320). Has singular secondary fill (1412) w/ no finds.

Finds (tick): None [] Pot [] Bone [] Flint [] Stone [] Burnt stone [] Glass [] Metal [] CBM [] Wood [] Leather []

△ Small Finds

Recorder TJS

◇ Samples

Date 13/2/18

△ Building Materials

Initials



CONTEXT RECORD ADDITIONAL SHEET

Context No.

[1411]

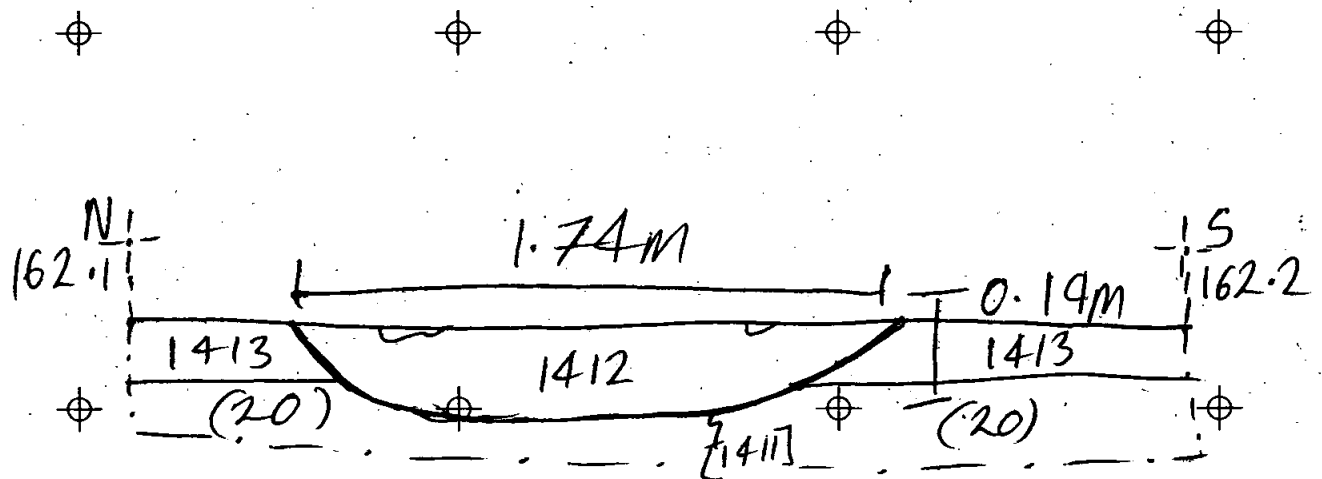
SITE CODE MID17

SITE NAME M1 Driftway

SHEET NO. 1

Matrix: (2) subsoil
 |
 (1412)
 |
 [1411]
 |
 (1413)
 |
 (20) natural.

* Not to scale *



Key: D stone



CONTEXT RECORD

Context No.

(1412)

SITE MIDI 7ADDITIONAL SHEETS: 1 for [1411]TYPE FILL

Trench.

Context Type: Deposit / Cut / Structure

Check Lists:

Site sub-div Area 1Overlain by: (2) subsoil

DEPOSIT:

- 1. compaction
- 2. colour
- 3. composition
- 4. inclusion
- 5. thickness
- 6. ~~extent~~
- 7. ~~comments~~
- 8. methods & conditions

Structure No.

Abutted by:

Plan No.

Cut by:

GPS

Filled by:

Section No.

Same as:

162Part of: Gr. 1321

CUT:

- 1. shape in plan
- 2. base/sides/top profile
- 3. dimension and depth
- 4. sketch
- 5. truncation
- 6. fill nos
- 7. other comments

Co-Ordinates

Consists of:

Overlies: (20) natural

Level

Butts:

MASONRY:

- 1. materials
- 2. size of bricks etc
- 3. finish of stones
- 4. coursing/bond
- 5. form
- 6. faces
- 7. bond
- 8. dimensions as found
- 9. other comments

Slide No. D.

Cuts:

Neg No.

Fill of: [14-11] ROBBER CUT

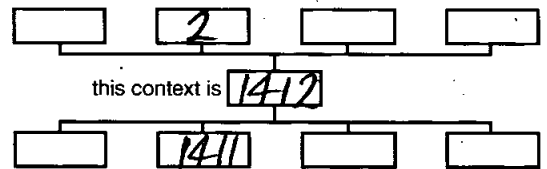
Matrix location

Relationships uncertain

Description (See check lists):

- 1) Soft
- 2) Mid greyish brown
- 3) Silty clay
- 4) Frequent poorly sorted sub angular stone
- 5) 0.19m
- 6) 1.74m (w) in section
- 7) -
- 8) Wet + waterlogged. Hand tools.

STRATIGRAPHIC MATRIX



Interpretation/Discussion:

Singular secondary fill of probable robber cut ditch [1411] w/ no finds

Finds (tick): None Pot Bone Flint Stone Burnt stone Glass
 Metal CBM Wood Leather

 Small Finds
Recorder TS
 Samples
Date 13/12/18
 Building Materials

Initials



CONTEXT RECORD

Context No.
(1413)

SITE **MID17**

ADDITIONAL SHEETS: **See [1411]**

TYPE **LAYER**

Trench

Context Type: Deposit / Cut / Structure

Check Lists:

Site sub-div **Area 1**

Overlain by: **(2) subsoil**

DEPOSIT:

Structure No.

Abutted by:

- 1. compaction
- 2. colour
- 3. composition
- 4. inclusion
- 5. thickness
- 6. extent
- 7. comments
- 8. method & conditions

Plan No.

GPS

Cut by: **[1411] ROBBER CUT**

Filled by:

Section No.

162

Same as:

Part of:

CUT:

- 1. shape in plan
- 2. base/sides/top profile
- 3. dimension and depth
- 4. sketch
- 5. truncation
- 6. fill nos
- 7. other comments

Co-Ordinates

Consists of:

Overlies: **(20) natural**

Level

Butts:

MASONRY:

Slide No. **D**

Cuts:

- 1. materials
- 2. size of bricks etc
- 3. finish of stones
- 4. coursing/bond
- 5. form
- 6. faces
- 7. bond
- 8. dimensions as found
- 9. other comments

Neg No.

Fill of:

Matrix location

Relationships uncertain

Description (See check lists):

1) soft

2) mid brownish grey

3) silty clay

4) /


5) 0.18m

6) 0.80m (w) in section

7) /

8) Wet + waterlogged. Hand tools

STRATIGRAPHIC MATRIX



Interpretation/Discussion:

Layer of possible bioturbation?
Within "temple" area BT 1320 to
Eastern end of area one is cut by
probable robber cut [1411]. No finds

Finds (tick): None Pot Bone Flint Stone Burnt stone Glass
 Metal CBM Wood Leather

Small Finds

Recorder **TS**

Samples

Date **13/2/18**

Building Materials

Initials



CONTEXT RECORD

Context No.
(1414)

SITE **MID17**

ADDITIONAL SHEETS: **See [1326]**

TYPE **LAYER**

Trench

Context Type: Deposit / ~~Cut~~ / Structure

Check Lists:

Site sub-div **Area 1**

Overlain by: **(2) subsoil**

- DEPOSIT:
1. compaction
 2. colour
 3. composition
 4. inclusion
 5. thickness
 6. extent
 7. comments
 8. method & conditions

Structure No.

Abutted by:

Plan No.

APS

Cut by: **[1326] ROBBER CUT**

Filled by:

Section No.

161

Same as: **1145**

Part of:

- CUT:
1. shape in plan
 2. base/sides/top profile
 3. dimension and depth
 4. sketch
 5. truncation
 6. fill nos
 7. other comments

Co-Ordinates

Consists of:

Overlies: **(20) natural**

Level

Butts:

- MASONRY:
1. materials
 2. size of bricks etc
 3. finish of stones
 4. coursing/bond
 5. form
 6. faces
 7. bond
 8. dimensions as found
 9. other comments

Slide No. **D**

Cuts:

Neg No.

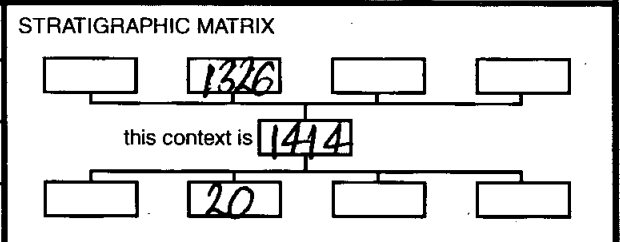
Fill of:

Matrix location

Relationships uncertain

Description (See check lists):

- 1) Soft
- 2) Mid brownish grey
- 3) Silty clay
- 4) /



- 5) 0.14m
- 6) 0.79m (w) in section
- 7) /
- 8) Hand tools. Wet + waterlogged.

Interpretation/Discussion:

Layer of possible bioturbation?
 In 'empty' area fr. 1320 at Eastern part of area 1. Appears to be cut by probable robber cut [1326] in section.
 No finds. Poss TRAMPLE LAYER?

Finds (tick): None Pot Bone Flint Stone Burnt stone Glass
 Metal CBM Wood Leather

Small Finds

Recorder **TJ**

Samples

Date **13/12/18**

Building Materials

Initials



CONTEXT RECORD

Context No.

(1415)

SITE MID17

ADDITIONAL SHEETS:

TYPE LAYER

Trench

Context Type: Deposit / ~~Cut~~ / Structure

Check Lists:

Site sub-div

Overlain by:

DEPOSIT:

1. compaction
2. colour
3. composition
4. inclusion
5. thickness
6. extent
7. comments
8. method & conditions

Structure No.

Abutted by:

Plan No.

GPS

Cut by:

Filled by:

Section No.

167

Same as: (1301)

Part of:

CUT:

1. shape in plan
2. base/sides/top profile
3. dimension and depth
4. sketch
5. truncation
6. fill nos
7. other comments

Co-Ordinates

Consists of:

Overlies: 1416 + 1418

Level

Butts:

MASONRY:

1. materials
2. size of bricks etc
3. finish of stones
4. coursing/bond
5. form
6. faces
7. bond
8. dimensions as found
9. other comments

Slide No.

705-707

Cuts:

Neg No.

Fill of:

Matrix location

Relationships uncertain

Description (See check lists):

1 - FIRM

2 - MID BLUE GREY

3 - CLAY

4 - /

5 - 0.48m

6 - 9.20m

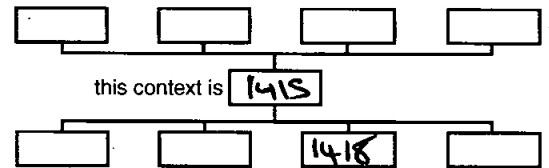
7 - /

8 - MACHINE + TROWEL, WATERLOGGED

Interpretation/Discussion:

CLAY LAYER OF SPRING

STRATIGRAPHIC MATRIX



Finds (tick): None Pot Bone Flint Stone Burnt stone Glass
 Metal CBM Wood Leather

 Small Finds

Recorder GD

 Samples

Date 13-02-18

 Building Materials

Initials



CONTEXT RECORD

Context No.

(1416)

SITE MID17	ADDITIONAL SHEETS:	TYPE LAYER
Trench	Context Type: Deposit / Cut / Structure	Check Lists:
Site sub-div	Overlain by:	DEPOSIT: 1. compaction 2. colour 3. composition 4. inclusion 5. thickness 6. extent 7. comments 8. method & conditions
Structure No.	Abutted by:	
Plan No. GPS	Cut by:	CUT: 1. shape in plan 2. base/sides/top profile 3. dimension and depth 4. sketch 5. truncation 6. fill nos 7. other comments
Section No. 167	Same as: (1302) Part of:	
Co-Ordinates	Consists of: Overlies:	MASONRY: 1. materials 2. size of bricks etc 3. finish of stones 4. coursing bond 5. form 6. faces 7. bond 8. dimensions as found 9. other comments
Level	Butts:	
Slide No. 705-707	Cuts:	
Neg No.	Fill of:	
Matrix location	Relationships uncertain	

Description (See check lists):

1 - FIRM

2 - MID BLUE GREY + LIGHT BROWN GREY
MOTTLING.

3 - SANDY CLAY

4 - STONES 5% APPROX 0.26m x 0.20m x 0.08m

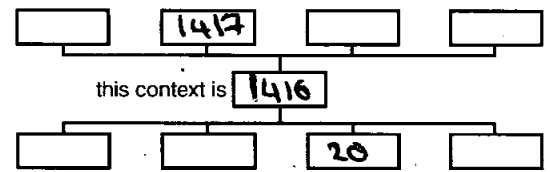
5 - 0.66m

6 - 7.06m

7 - /

8 - MACHINE + TROWEL WATERLOOED.

STRATIGRAPHIC MATRIX



Interpretation/Discussion:
SANDY CLAY LAYER OF SPRING

Finds (tick): None Pot [] Bone [] Flint [] Stone [] Burnt stone [] Glass []
Metal [] CBM [] Wood [] Leather []

<input type="checkbox"/> Small Finds	Recorder 4D
<input type="checkbox"/> Samples	Date 13-02-18
<input type="checkbox"/> Building Materials	Initials



CONTEXT RECORD

Context No.

1417

SITE M1017

ADDITIONAL SHEETS:

TYPE Culvert cut

Trench

Context Type: Deposit / Cut / Structure

Check Lists:

Site sub-div

AREA1

Overlain by:

DEPOSIT:

1. compaction
2. colour
3. composition
4. inclusion
5. thickness
6. extent
7. comments
8. method & conditions

Structure No.

Abutted by:

Plan No.

GPS

Cut by:

Filled by: 1418 + 1419 + 1429

Section No.

167

Same as:

Part of:

CUT:

1. shape in plan
2. base/sides/top profile
3. dimension and depth
4. sketch
5. truncation
6. fill nos
7. other comments

Co-Ordinates

Consists of:

Overlies:

Level

Butts:

MASONRY:

1. materials
2. size of bricks etc
3. finish of stones
4. coursing/bond
5. form
6. faces
7. bond
8. dimensions as found
9. other comments

Slide No.

705-707

Cuts:

1416 + MAT 20

Neg No.

Fill of:

Matrix location

Relationships uncertain

Description (See check lists):

1. N/S linear

2. B. Flat S. ^{East Sloped} West vertical T. Diffused

3. W. 1.2cm D. 0.7cm → ASEX

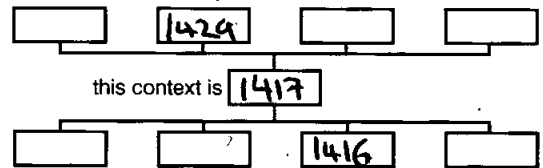
4. See Add Sheet.

5. Cuts deposit 1416 of Spring

6. 1418 + 1419 + 1429

7. —

STRATIGRAPHIC MATRIX



Interpretation/Discussion:

[1417] is a cut for a culvert in the South western area of Roman Spring channeling water most likely down to the "Industrial Area" within the western extent of area 2.

The top of the culvert is a stone capping [1418] with a timber lined base [1429] with a probable Roman date based on CBM from fill 1419.

The shape of the cut shows the structure is not trench built based on the angle of the eastern sloped edge.

Finds (tick): None Pot [] Bone [] Flint [] Stone [] Burnt stone [] Glass [] Metal [] CBM [] Wood [] Leather []

 Small Finds
Recorder AND
 Samples
Date 14/2/18
 Building Materials

Initials



CONTEXT RECORD

Context No.

1418

SITE **M1017**

ADDITIONAL SHEETS:

TYPE **Culvert
STRUT.**

Trench

Context Type: ~~Deposit~~ / Cut / Structure

Check Lists:

Site sub-div **ALERT**Overlain by: **1415**

DEPOSIT:

1. compaction
2. colour
3. composition
4. inclusion
5. thickness
6. extent
7. comments
8. method & conditions

Structure No.

Abutted by:

Plan No.

Cut by:

Filled by:

Section No.

167

Same as:

Part of: **1446**

CUT:

1. shape in plan
2. base/sides/top profile
3. dimension and depth
4. sketch
5. truncation
6. fill nos
7. other comments

Co-Ordinates

Consists of:

Overlies: **1414**

Level

Butts:

MASONRY:

1. materials
2. size of bricks etc
3. finish of stones
4. coursing/bond
5. form
6. faces
7. bond
8. dimensions as found
9. other comments

Slide No. **705-707**

Cuts:

Neg No.

Fill of: **1417**

Matrix location

Relationships uncertain

Description (See check lists):

STRATIGRAPHIC MATRIX

1. Limestone

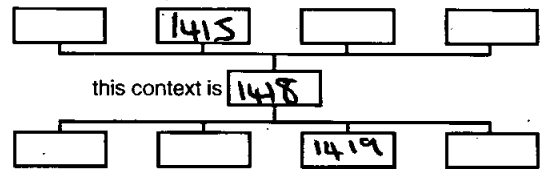
2. 0.2cm x 0.3cm x 0.1cm

3. Rough Hewn

4. ~~None visible~~ 1 course high Scarps wide.

5. Culvert Capping 6. N/A 7. N/A

8. U. 1.2cm D. 0.28cm

9. ~~to data~~ Water logged conditions not overly clear to see!

Interpretation/Discussion:

Stone Capping for Culvert channelling water to industrial area

Finds (tick): None Pot Bone Flint Stone Burnt stone Glass
 Metal CBM Wood Leather

 Small FindsRecorder **not** SamplesDate **14/2/18** Building Materials

Initials



CONTEXT RECORD

Context No.

1419

SITE M1017

ADDITIONAL SHEETS:

TYPE fill

Trench

Context Type: Deposit / Cut / Structure

Check Lists:

Site sub-div AREA 1

Overlain by: 1418

DEPOSIT:

1. compaction
2. colour
3. composition
4. inclusion
5. thickness
6. extent
7. comments
8. method & conditions

Structure No.

Abutted by:

Plan No.

Cut by:

Filled by:

Section No.

167

Same as:

Part of:

CUT:

1. shape in plan
2. base/sides/top profile
3. dimension and depth
4. sketch
5. truncation
6. fill nos
7. other comments

Co-Ordinates

Consists of:

Overlies: 1424

Level

Butts:

MASONRY:

1. materials
2. size of bricks etc
3. finish of stone
4. coursing/bond
5. form
6. faces
7. bond
8. dimensions as found
9. other comments

Slide No. 705-707

Cuts:

Neg No.

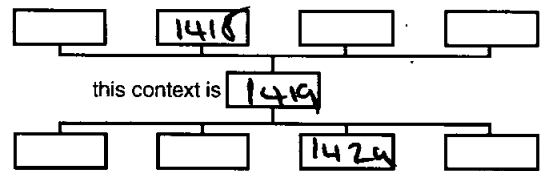
Fill of: 1417

Matrix location

Relationships uncertain

Description (See check lists):

STRATIGRAPHIC MATRIX



1. Soft

2. Mid bluish grey

3. Sandy silt

4. Occur small ^{rounded} pebble

5H6 W-1.2cm D.0.52cm

7H6 Shovel, shovel, waterlogged, below water table, wet, miniature per Spring feature, for sloppy mud (# YEH)

Interpretation/Discussion:

fill of culvert, natural deposition from silty ~~up~~ up of culvert

Finds (tick): None Pot [] Bone [] Flint [] Stone [] Burnt stone [] Glass []
 Metal [] CBM Wood [] Leather []

 Small Finds

Recorder ADP

 Samples

Date 14/2/17

 Building Materials

Initials

SKELETON RECORD

Skeleton no:

1420

Site code: MID 17

Site Subdiv: AREA 1

Group:

Plan no: 101

Grave cut: [1428]

Coffin: / N

Fills: (1427)

Adult / Subadult / Infant

Age:

Sex:

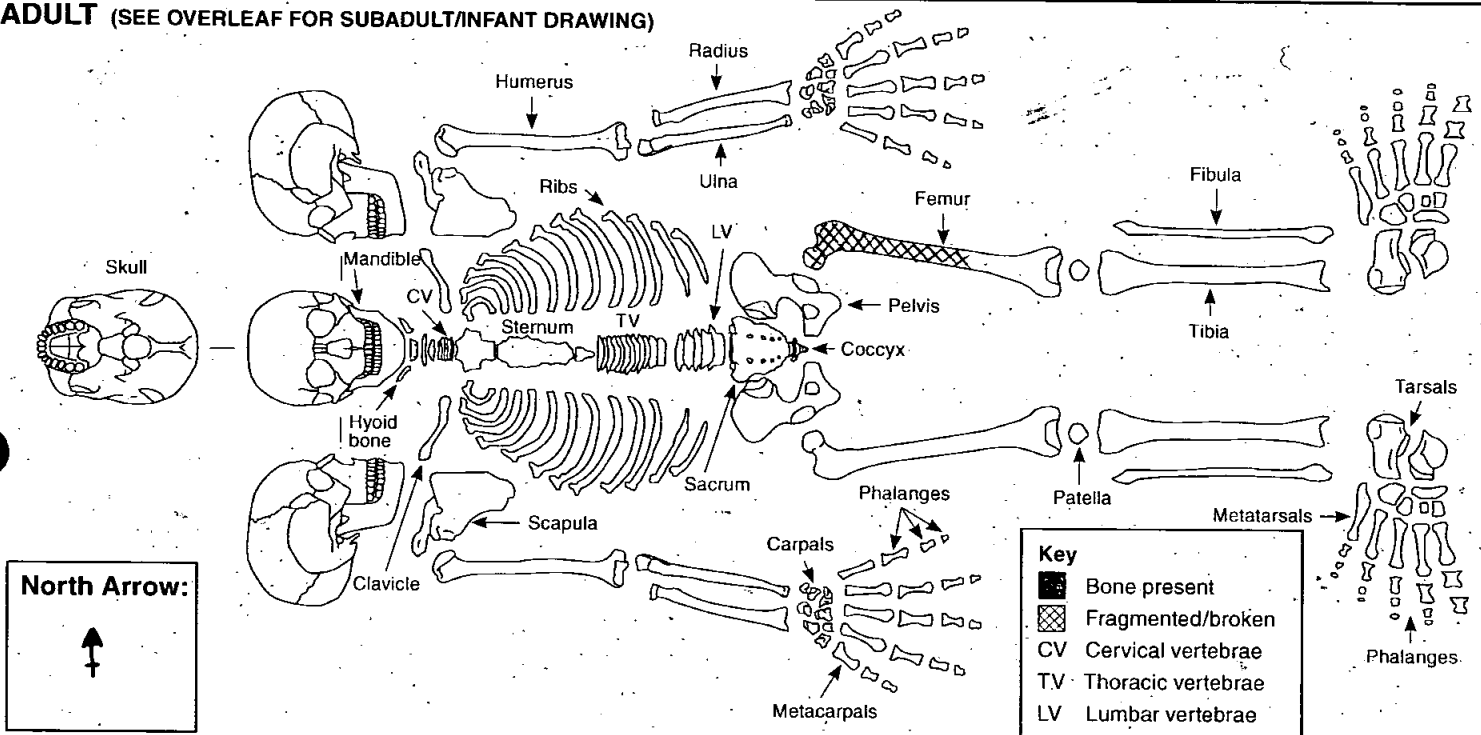
Body position:

Orientation:

Head at _____ end

Associated small finds nos:

ADULT (SEE OVERLEAF FOR SUBADULT/INFANT DRAWING)



Digitally rectified photography: Y /

Image nos: DIGI: 692-694

Position of:

1. Body
2. Head
3. Right arm, location of right hand
4. Left arm, location of left hand
5. Right leg
6. Left leg
7. Feet

Objective description (refer to numbers 1-12 in list):

ONLY LEFT FEMUR REMAINING - ALIGNED E-W.
FRAGMENT OF BONE FOUND IN GRAVE FILL (1427) S OF FEMUR.

8- FRAGMENTED
 9- FRAGMENTED
 10- MOST OF GRAVE LOST DUE TO HEAVY MACHINING.
 11- TROWEL + PLASTIC TOOLS, OVERCAST, WATERLOGGED.
 12- VERY POOR CONDITIONS - FLOODED + FROZEN MULTIPLE TIMES.

Condition:

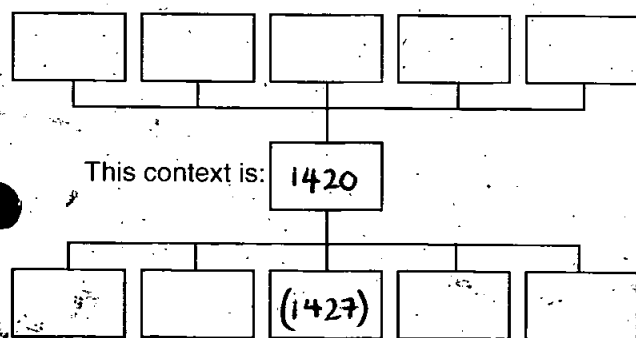
(i.e. appearance of bone surfaces and fragmentation)

8. Condition of bone in situ
9. Condition of bone after lifting
10. Evidence for truncation?

Other:

11. Excavation methods, lighting, conditions
12. Other comments

Stratigraphic matrix:



Sample numbers:

(Give sample numbers and number of bags. Bulk sample infants approximately <5 years old and give one sample number)

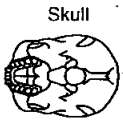
Skull: _____
 Chest: _____
 Right hand: _____
 Left hand: _____
 Stomach and pelvis: _____
 Right foot: _____
 Left foot: _____

Recorded by: GD
 Date 13-02-18
 Initials

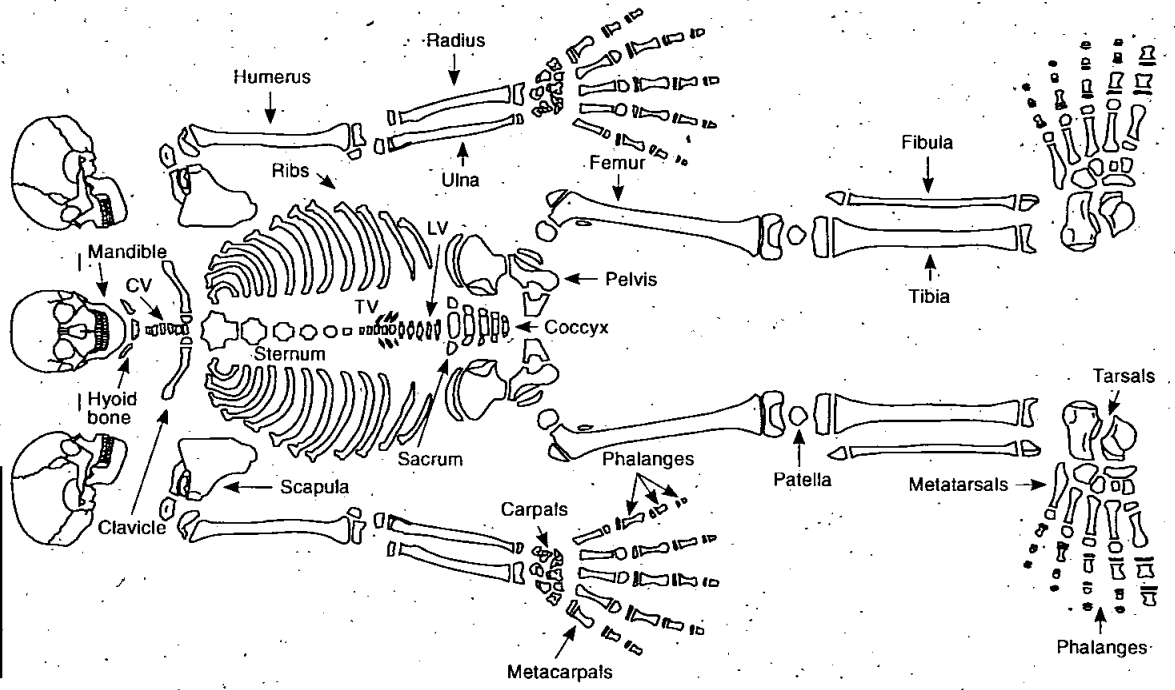
Checked by:
 Date
 Initials

SUBADULT

North Arrow:



- Key**
- Bone present
 - ▣ Fragmented/broken
 - CV Cervical vertebrae
 - TV Thoracic vertebrae
 - LV Lumbar vertebrae

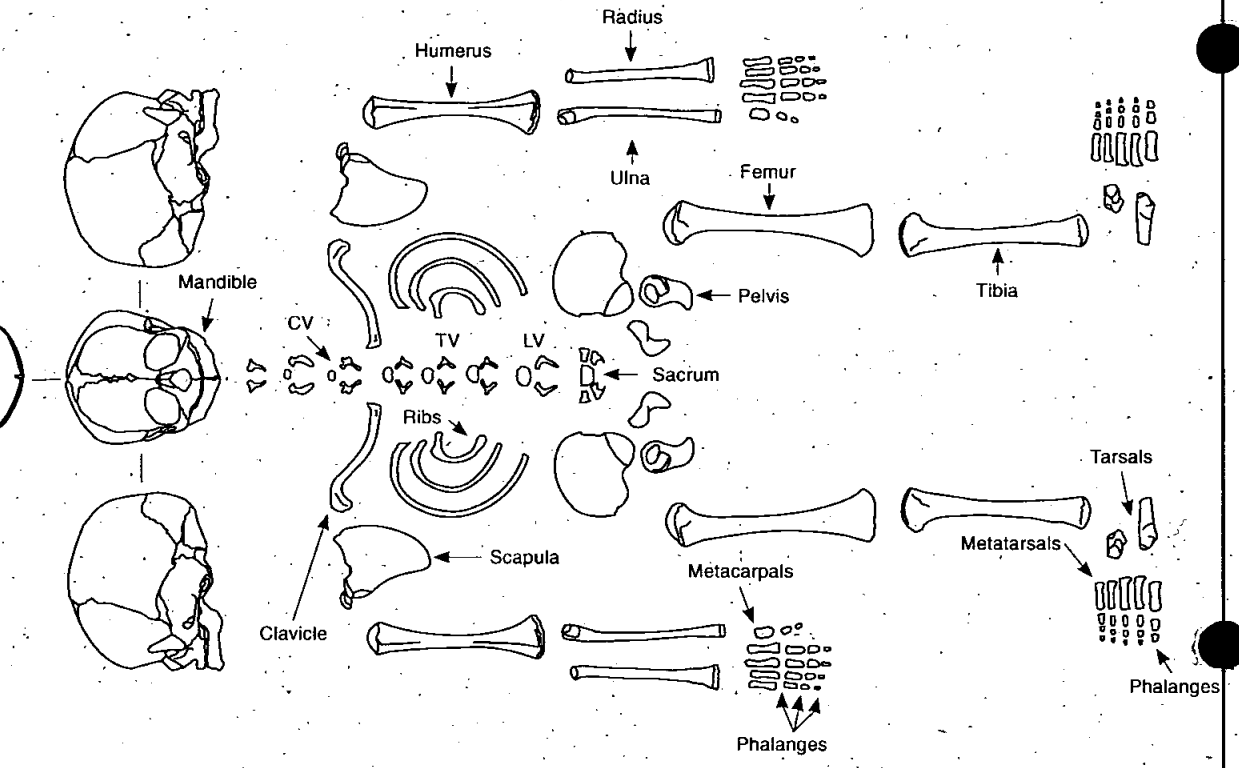


INFANT

North Arrow:



- Key**
- Bone present
 - ▣ Fragmented/broken
 - CV Cervical vertebrae
 - TV Thoracic vertebrae
 - LV Lumbar vertebrae



Additional comment/sketch:

Additional sheet:



CONTEXT RECORD

Context No.

1421

SITE MID17

ADDITIONAL SHEETS: |

TYPE ^{DITCH} CUT

Trench

Context Type: Deposit (Cut) Structure

Check Lists:

Site sub-div AREA1

Overlain by:

DEPOSIT:

1. compaction
2. colour
3. composition
4. inclusion
5. thickness
6. extent
7. comments
8. method & conditions

Structure No.

Abutted by:

Plan No.

GDS

Cut by:

Filled by:

1427

Section No.

SKETCH

Same as:

Part of:

CUT:

1. shape in plan
2. base/sides/top profile
3. dimension and depth
4. sketch
5. truncation
6. fill nos
7. other comments

Co-Ordinates

Consists of:

Overlies:

Level

Butts:

MASONRY:

1. materials
2. size of bricks etc
3. finish of stones
4. coursing/bond
5. form
6. faces
7. bond
8. dimensions as found
9. other comments

Slide No.

Cuts:

20 NAT + 1423

Neg No.

Fill of:

Matrix location

Relationships uncertain

Description (See check lists):

1) LINEAR

2) CONCAVE BASE, MODERATE BREAK OF SLOPE.

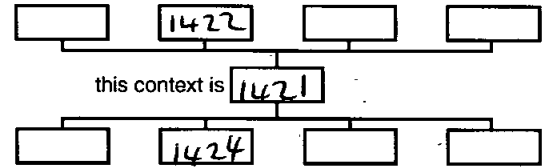
3) L = 0.92M W = 0.8M D = 0.52M

5) CUTS DITCH 1423

6) 1422

7) RELATIONSHIP SLOT

STRATIGRAPHIC MATRIX



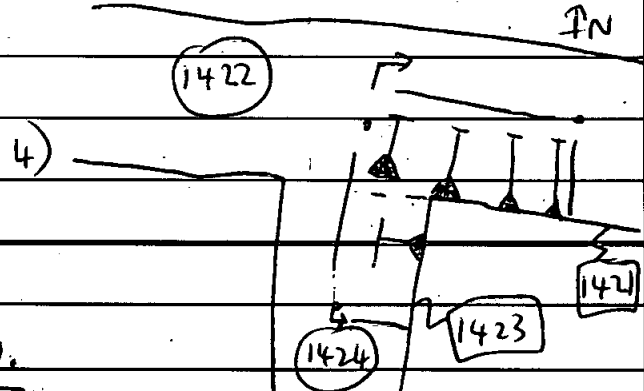
this context is 1421

Interpretation/Discussion:

CUT OF LINEAR DITCH RUNNING E-W.

ASSOCIATED WITH DITCH

POSSIBLE DRAINAGE DITCH?



Finds (tick): None Pot Bone Flint Stone Burnt stone Glass
 Metal CBM Wood Leather

 Small Finds

Recorder LH

 Samples

Date 13/12/18

 Building Materials

Initials



CONTEXT RECORD

Context No.
1422

SITE MIDIF

ADDITIONAL SHEETS: 1

TYPE DITCH
FILL

Trench

Context Type: Deposit / Cut / Structure

Check Lists:

Site sub-div AREA 1

Overlain by: ① SUBSOIL

DEPOSIT:
1. compaction
2. colour
3. composition
4. inclusion
5. thickness
6. extent
7. comments
8. method & conditions

Structure No.

Abutted by:

Plan No.

GPS

Cut by:

Filled by:

Section No.

SKETCH

Same as:

Part of:

CUT:
1. shape in plan
2. base/sides/top profile
3. dimension and depth
4. sketch
5. truncation
6. fill nos
7. other comments

Co-Ordinates

Consists of:

Overlies: ② NAT

Level

Butts:

MASONRY:
1. materials
2. size of bricks etc
3. finish of stones
4. coursing/bond
5. form 6. faces
7. bonds
8. dimensions as found
9. other comments

Slide No.

Cuts:

Neg No.

Fill of: 1421

Matrix location

Relationships uncertain

Description (See check lists):

1) COMPACT

2) MID BROWNISH BROWN

3) CLAYEY SILT

4) BONE (2%) POT (0.5%)

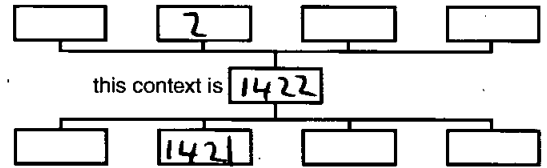
5) 0.52M THICK

6) L= 0.92M W= 0.8M

7) -

8) SHOVEL

STRATIGRAPHIC MATRIX



Interpretation/Discussion:

SINGULAR FILL OF LINEAR DITCH. PROBABLY NATURALLY

DEPOSITED.

Finds (tick): None [] Pot [✓] Bone [✓] Flint [] Stone [] Burnt stone [] Glass []
Metal [] CBM [] Wood [] Leather []

Small Finds

Recorder LH

Samples

Date 13/2/18

Building Materials

Initials



CONTEXT RECORD

Context No.

1423

SITE MID17

ADDITIONAL SHEETS: /

TYPE DITCH CUT

Trench

Context Type: Deposit Cut Structure

Check Lists:

Site sub-div AREA 1

Overlain by:

DEPOSIT:

Structure No.

Abutted by:

1. compaction
2. colour
3. composition
4. inclusion
5. thickness
6. extent
7. comments
8. method & conditions

Plan No.

GPS

Cut by: 1421

Filled by: 1424

Section No.

SKETCH

Same as:

Part of:

CUT:

1. shape in plan
2. base/sides/top profile
3. dimension and depth
4. sketch
5. truncation
6. fill nos
7. other comments

Co-Ordinates

Consists of:

Overlies:

Level

Butts:

MASONRY:

Slide No.

Cuts: 20 NAT

1. materials
2. size of bricks etc
3. finish of stones
4. coursing/bond
5. form
6. faces
7. bond
8. dimensions as found
9. other comments

Neg No.

Fill of:

Matrix location

Relationships uncertain

Description (See check lists):

1) LINEAR

2) CONCAVE BASE, GENTLE BREAK OF SLOPE.

3) L=0.6M W=0.2M D=0.12M

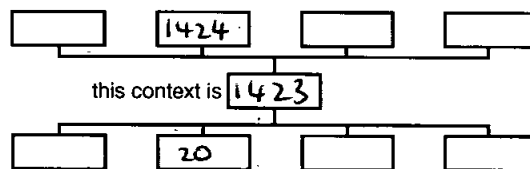
5) CUT BY DITCH 1421

6) 1424

7) RELATIONSHIP SLOT

4)

STRATIGRAPHIC MATRIX



Interpretation/Discussion:

CUT OF LINEAR DITCH RUNNING N-S.

POSSIBLY FUNCTIONED AS GULLY.

Finds (tick): None Pot Bone Flint Stone Burnt stone Glass
 Metal CBM Wood Leather

 Small Finds

Recorder LH

 Samples

Date 13/2/18

 Building Materials

Initials

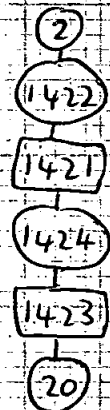
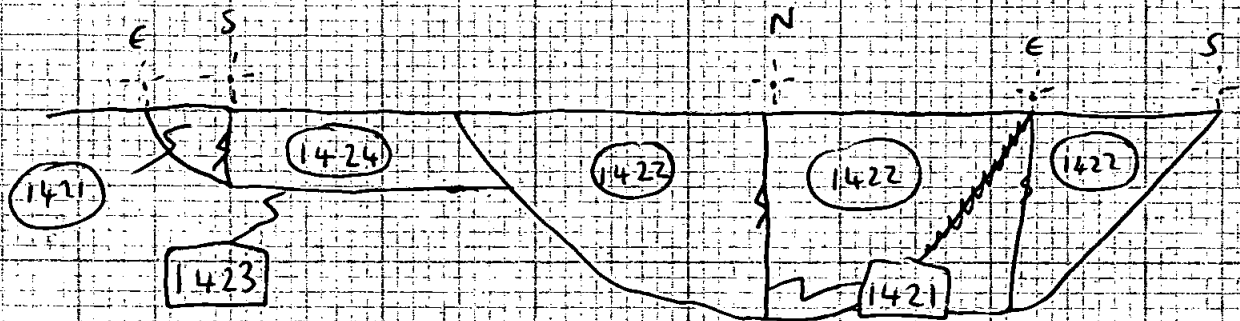
CONTEXT RECORD ADDITIONAL SHEET

MID. 17

SHEET NO.
CONTEXTS

1
1421 + 1423

SKETCH OF
EAST FACING SECTION SHOWING DITCHES **1421 + 1423**



SCALE **1:20**



CONTEXT RECORD

Context No.

[1425]

SITE MID-17

ADDITIONAL SHEETS: 1

TYPE CW

Trench

Context Type: Deposit / Cut / Structure

Check Lists:

Site sub-div AREA

Overlain by:

DEPOSIT:

- 1. compaction
- 2. colour
- 3. composition
- 4. impression
- 5. thickness
- 6. extent
- 7. comments
- 8. method & conditions

Structure No.

Abutted by:

Plan No.

GPS

Cut by:

Filled by: (1426)

Section No.

Sketch

Same as:

Part of:

CUT:

- 1. shape in plan
- 2. base/sides/top profile
- 3. dimension and depth
- 4. sketch
- 5. truncation
- 6. fill nos
- 7. other comments

Co-Ordinates

Consists of:

Overlies:

Level

Butts:

MASONRY:

- 1. materials
- 2. size of bricks etc
- 3. finish of stones
- 4. coursing/bond
- 5. form
- 6. faces
- 7. bond
- 8. dimensions as found
- 9. other comments

Slide No. —

Cuts: (20)

Neg No.

Fill of:

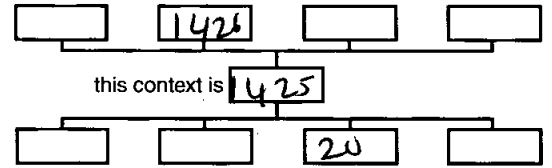
Matrix location

Relationships uncertain

Description (See check lists):

1. LINEAR E-W
2. FLAT BASE MODERATE SIDES
3. 1ml 1.10mW 0.55mD
4. SEE ADDITIONAL PAGE
5. NONE
6. (1426)
7. NO PHOTOGRAPHY, SECTION OR PLAN

STRATIGRAPHIC MATRIX



Interpretation/Discussion:

POSSIBLY PART OF AN ENCLOSURE DITCH BUT UNCLEAR
 EXCAVATED FURTHER WESTWARDS [142] HARDER TO SEE
 GROUND WATER MADE IT UNCLEAR WHERE BASE WAS.

Finds (tick): None [] Pot [] Bone [] Flint [] Stone [] Burnt stone [] Glass []
 Metal [] CBM [] Wood [] Leather []

△ Small Finds

Recorder EC

◇ Samples

Date 13/02/18

△ Building Materials

Initials

CONTEXT RECORDS ADDITIONAL SHEET

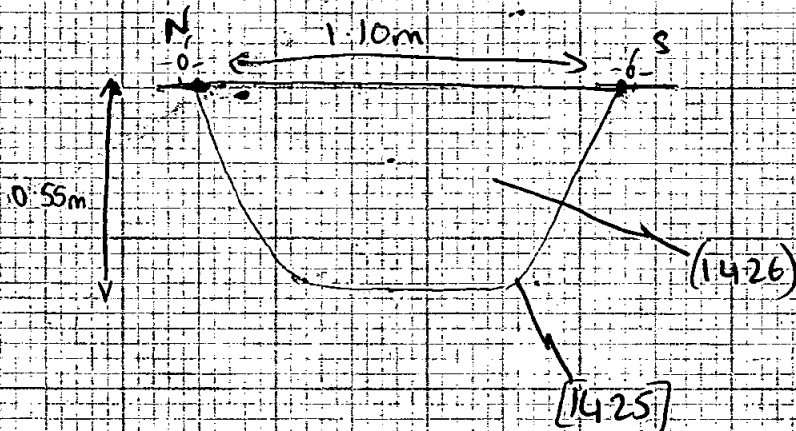
MID. 17

SHEET N°
CONTEXTS

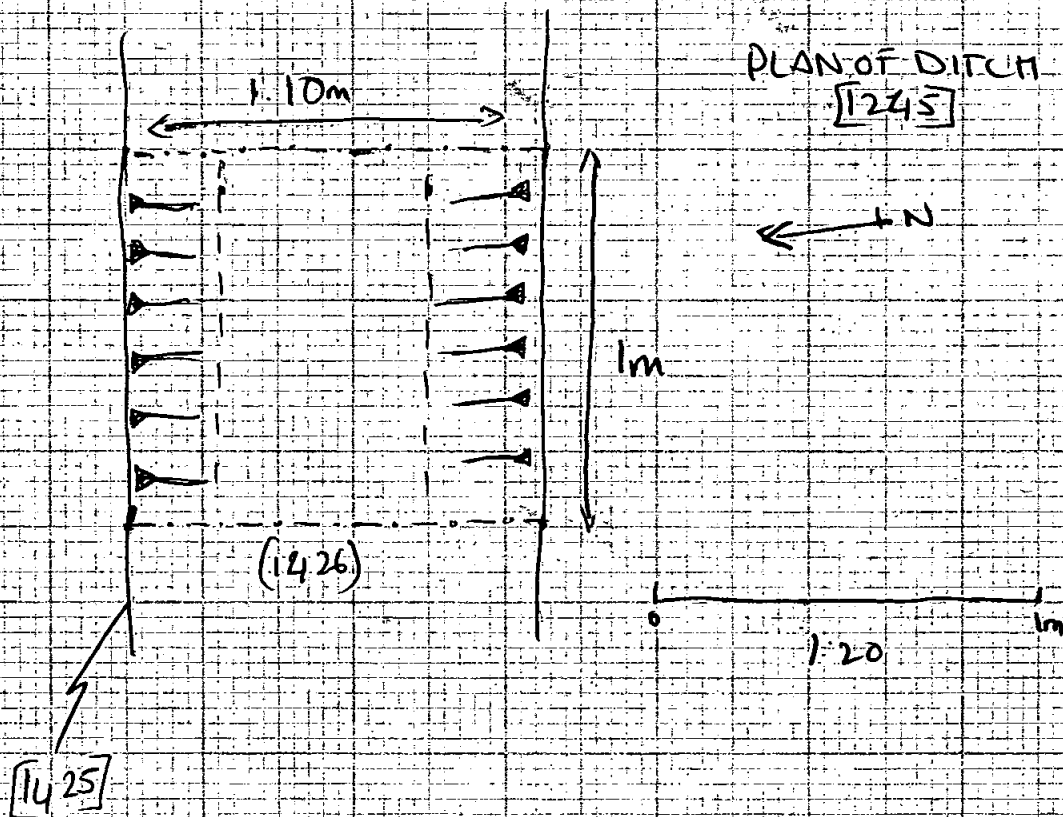
2 of 2

1425

SECTION OF
DITCH [1425]



PLAN OF DITCH
[1425]



SCALE





CONTEXT RECORD

Context No.

1426

SITE MUD-17

ADDITIONAL SHEETS:

TYPE Fill

Trench

Context Type: Deposit / Cut / Structure

Check-Lists:

Site sub-div AREALOverlain by: (2)

DEPOSIT:

1. compaction
2. colour
3. composition
4. inclusion
5. thickness
6. extent
7. comments
8. method & conditions

Structure No.

Abutted by:

Plan No.

Cut by:

GPS

Filled by:

Section No.

Same as:

Sketch

Part of:

CUT:

1. shape in plan
2. base/side/top profile
3. dimension and depth
4. sketch
5. truncation
6. fill nos
7. other comments

Co-Ordinates

Consists of:

Overlies:

Level

Butts:

MASONRY:

1. materials
2. size of bricks etc
3. finish of stones
4. coursing/bond
5. form
6. faces
7. bond
8. dimensions as found
9. other comments

Slide No.

Cuts:

Neg No.

Fill of: 1425

Matrix location

Relationships uncertain

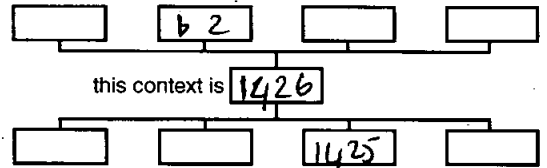
Description (See check lists):

1. FIRM COMPACTION2. LIGHT GREYISH BROWN3. SILTY CLAY4. NO FINDS5. 0.55m DEEP6. 1m L 1.10m W.7. NO PHOTOGRAPHY SEE ADDITIONAL PAGE FOR SKETCH8. HAND TOOLS - SHOVEL TROWEL RAIN GROUNDWATER CLOUDY

Interpretation/Discussion:

SINGLE FILL OF [1425]NATURALLY SEDIMENTED UP. NO FINDS - NO DUMPINGGROUND WATER MADE IT HARD TO DISTINGUISH FILL FROM NATURAL

STRATIGRAPHIC MATRIX



Finds (tick): None Pot Bone Flint Stone Burnt stone Glass
 Metal CBM Wood Leather

Small Finds

Recorder EL

Samples

Date 13/02/18

Building Materials

Initials



CONTEXT RECORD

Context No.
(1427)

SITE MID17	ADDITIONAL SHEETS:	TYPE GRAVE FILL
Trench	Context Type: Deposit / Cut / Structure	Check Lists:
Site sub-div	Overlain by: YAV 1476 (2)	DEPOSIT: 1. compaction 2. colour 3. composition 4. inclusion 5. thickness 6. extent 7. comments 8. method & conditions
Structure No.	Abutted by:	
Plan No. 101	Cut by:	CUT: 1. shape in plan 2. base/sides/top profile 3. dimension and depth 4. sketch 5. truncation 6. fill pos 7. other comments
	Filled by:	
Section No.	Same as:	MASONRY: 1. materials 2. size of bricks etc 3. finish of stones 4. coursing/bond 5. form 6. faces 7. bond 8. dimensions as found 9. other comments
	Part of:	
Co-Ordinates	Consists of:	
	Overlies:	
Level	Butts:	
Slide No. GEO REC. DIGI: 692-695	Cuts:	
Neg No.	Fill of: [1428]	
Matrix location	Relationships uncertain	

Description (See check lists):

1 - FRAGILE

2 - LIGHT GREY BROWN

3 - SILTY CLAY

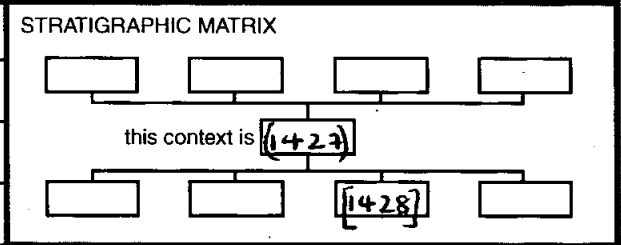
4 - /

5 - 0.06m

6 - 1.20m x 0.53m

7 - /

8 - TROWEL, WATERLOGGED



Interpretation/Discussion:

FILL OF GRAVE CUT [1428] CONTAINING SK 1420. ~~DATE~~ HIGHLY TRUNCATED BY HEAVY MACHINING.

Finds (tick): None [] Pot [] Bone [✓] Flint [] Stone [] Burnt stone [] Glass [] Metal [] CBM [] Wood [] Leather []

<input type="checkbox"/> Small Finds	Recorder GD
<input type="checkbox"/> Samples	Date 03-02-16
<input type="checkbox"/> Building Materials	Initials



CONTEXT RECORD

Context No.

[1428]SITE **M1017**

ADDITIONAL SHEETS:

TYPE **GRAVE CUT**

Trench

Context Type: ~~Deposit~~ / ~~Cut~~ / ~~Structure~~

Check Lists:

Site sub-div

Overlain by:

DEPOSIT:

1. compaction
2. colour
3. composition
4. inclusion
5. thickness
6. extent
7. comments
8. method & conditions

Structure No.

Abutted by:

Plan No.

101

Cut by:

Filled by: **(1427) + SK 1420**

Section No.

Same as:

Part of:

CUT:

1. shape in plan
2. base/sides/top profile
3. dimension and depth
4. sketch
5. truncation
6. fill nos
7. other comments

Co-Ordinates

Consists of:

Overlies:

Level

Butts:

MASONRY:

1. materials
2. size of bricks etc
3. finish of stones
4. coursing/bond
5. form
6. faces
7. bond
8. dimensions as found
9. other comments

Slide No.

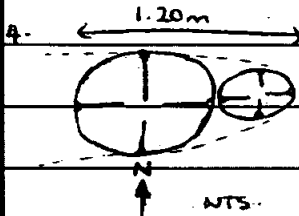
703-704
DIGI: 692-695Cuts: **(20)**Neg No. **GED REC.**

Fill of:

Matrix location

Relationships uncertain

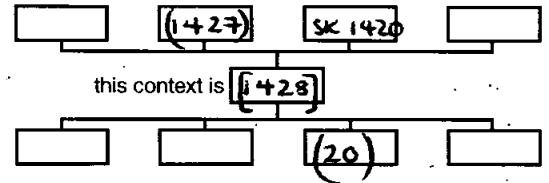
Description (See check lists):

1 - ROUGHLY OVAL**2 - BASE - 2 SLIGHT HOLLOW - ONLY PART OF GRAVE REMAINING.****3 - L 1.20m x W 0.53m x D 0.96m****5 -****6 - (1423)****7 - ONLY PARTIALLY REMAINING DUE TO HEAVY MACHINING.**

Interpretation/Discussion:

CUT OF GRAVE FOR SK 1420 (FILL (1427)). ONLY LEFT FEMUR OF SK PRESENT.**GRAVE ONLY VISIBLE AS TWO SMALL HOLLOW IN BASE.****VERY POOR CONDITIONS DUE TO REPEATED FLOODING AND FREEZING.**

STRATIGRAPHIC MATRIX



Finds (tick): None Pot Bone Flint Stone Burnt stone Glass
 Metal CBM Wood Leather

 Small FindsRecorder **GD** SamplesDate **13-02-18** Building Materials

Initials



WOOD RECORD

Context No.
1429

SITE MID17

ADDITIONAL SHEETS:

Trench

Structure/group no. 1446

Checklist:

Site sub-div

AREA 1

Within layer

1. Type (post, plank, etc.)
2. Orientation & angle
3. Condition/preservation
4. Conversion
5. Dimensions (mm)
6. Tool-marks
7. Joints/fixings
8. Sketch
9. Other comments
10. Methods & conditions

Plan No.

GPS

Cuts layer

Joined to other timber?

Section/elevation No.

167

Overlies other timber?

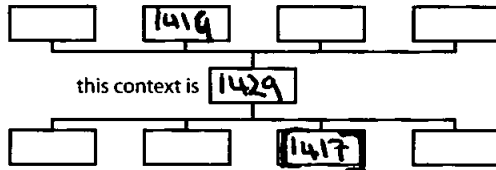
Co-Ordinates

Overlain by other timber?

Levels

77.28 m

STRATIGRAPHIC MATRIX



Slide No.

705-707

Neg No.

Description (See check-list):

1. Plank

2. on bed (NIS)

3. Waterlogged

4.

8

5 W. 0.12m D. 0.02m L. 0.16m

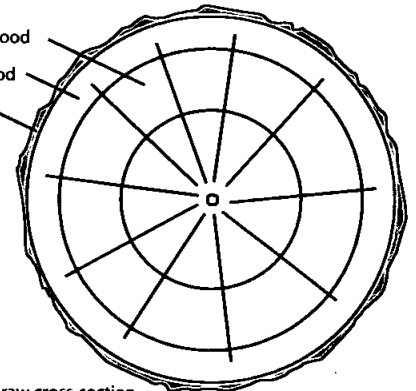
6. None usable

7. None

9+10 Wet, waterlogged, in a spring, underwater archaeology, where did the water come

WOOD CROSS-SECTION

- Heartwood
- Sapwood
- Bark



Tick boxes and draw cross-section

Interpretation/Discussion From sketch in drawing, one single bubble rise from muddy water...

1429 is the timber lined base of Culvert for 1446 within cut [1417]

The Culvert is most likely Roman in date based on the CBM recovered from the silting up deposit (1419). The Culvert is located on the South-west area of a natural Roman Spring and most likely is channelling water from the Spring down to the industrial area within Area 2 South of the Spring.

Wood sample nos.

If identified as OAK, tick box

Initials:

Species

Recorder ADF

Dendro

Date 14/2/18

Retained whole

Checked by



CONTEXT RECORD

Context No. [1430]

SITE MID17

ADDITIONAL SHEETS: 1

TYPE PIT

Trench Context Type: ~~Deposit~~ / Cut / ~~Structure~~

Check Lists:

Site sub-div Area 1

Overlain by:

- DEPOSIT:
- 1. compaction
 - 2. colour
 - 3. composition
 - 4. inclusion
 - 5. thickness
 - 6. extent
 - 7. comments
 - 8. method & conditions

Structure No.

Abutted by:

Plan No. GPS

Cut by:

Filled by: (1431)

Section No. 168

Same as:

Part of:

- CUT:
- 1. shape in plan
 - 2. base/sides/top profile
 - 3. dimension and depth
 - 4. sketch
 - 5. truncation
 - 6. fill nos
 - 7. other comments

Co-Ordinates

Consists of:

Overlies:

Level

Butts:

Slide No. 0.696 / 702

Cuts: (20), (1434)

- MASONRY:
- 1. materials
 - 2. size of bricks etc
 - 3. finish of stones
 - 4. coursing/bond
 - 5. form
 - 6. faces
 - 7. bond
 - 8. dimensions as found
 - 9. other comments

Neg No.

Fill of:

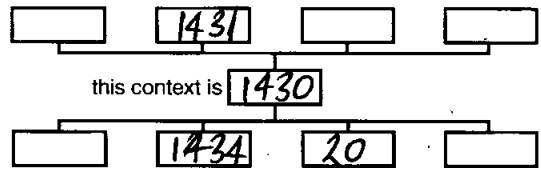
Matrix location

Relationships uncertain

Description (See check lists):

- 1) Sub circular
- 2) Not bottomed / mod. steep curving sides
- 3) 0.39m(d) x 0.42m(w) of ex.
- 4) See add sheet
- 5) ✓
- 6) (1431)
- 7) Difficult conditions. Wet, boggy

STRATIGRAPHIC MATRIX



Interpretation/Discussion:

cut of probable pit including singular secondary charcoal rich fill (1431).
Cuts other pit fill (1434).

Finds (tick): None [] Pot [] Bone [] Flint [] Stone [] Burnt stone [] Glass []
Metal [] CBM [] Wood [] Leather []

△ Small Finds

Recorder TS

◇ Samples

Date 13/2/18

⬆ Building Materials

Initials



CONTEXT RECORD ADDITIONAL SHEET

Context No.

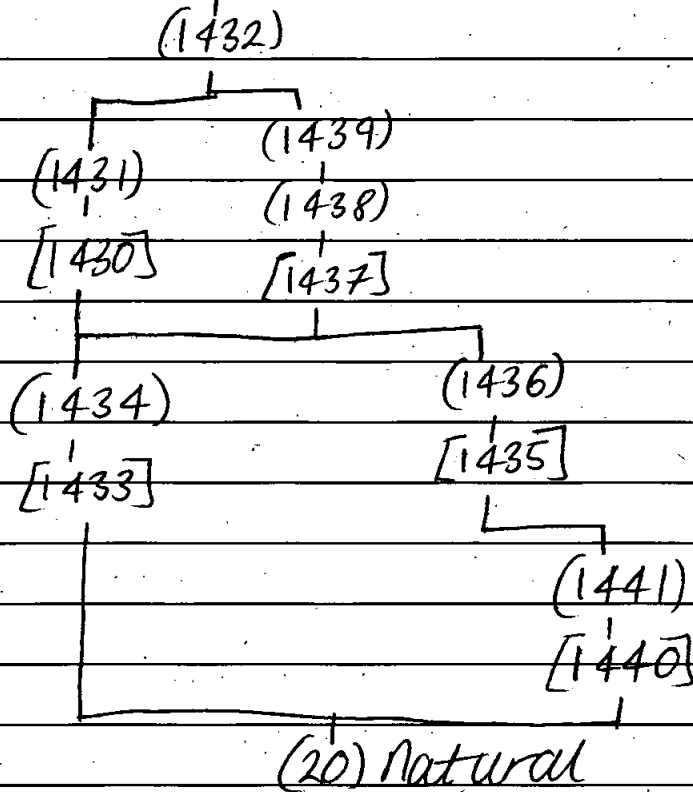
[1430]

SITE CODE M1017

SITE NAME M1 Ori Tuway

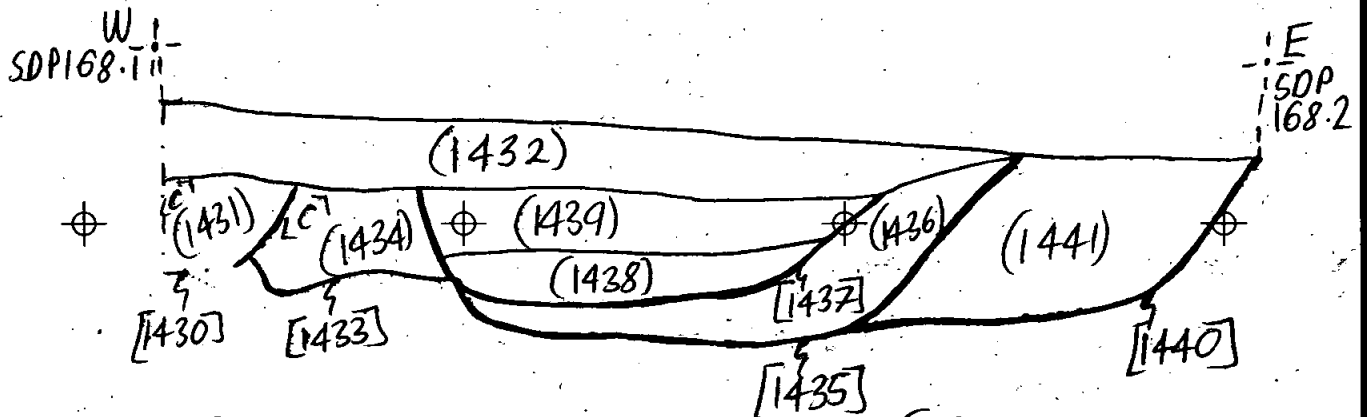
SHEET NO. 1

Matrix: (2) subsoil



Not to scale

South facing section



Key: c, CBM



CONTEXT RECORD

Context No.
(1431)

SITE **MID17**

ADDITIONAL SHEETS: **see [1430]**

TYPE **FILL**

Trench

Context Type: Deposit / Cut / Structure

Check Lists:

Site sub-div **Area 1**

Overlain by: **(1432)**

DEPOSIT:
1. compaction
2. colour
3. composition
4. inclusion
5. thickness
6. extent
7. comments
8. method & conditions

Structure No.

Abutted by:

Plan No.

GPS

Cut by:

Filled by:

Section No.

168

Same as:

Part of:

CUT:
1. shape in plan
2. base/sides/top profile
3. dimension and depth
4. sketch
5. truncation
6. fill nos
7. other comments

Co-Ordinates

Consists of:

Overlies: **(20) natural**

Level

Butts:

Slide No. **D 696-702**

Cuts:

MASONRY:
1. materials
2. size of bricks etc
3. finish of stones
4. coursing/bond
5. form 6. faces
7. bond
8. dimensions as found
9. other comments

Neg No.

Fill of: **[1430] PIT**

Matrix location

Relationships uncertain

Description (See check lists):

150ft

2) Dark blackish-grey

3) Clayey silt

4) Frequent charcoal, <30%

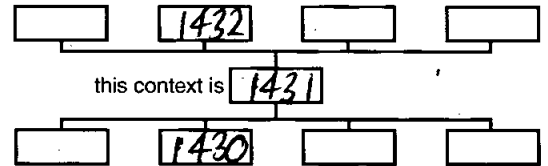
5) 0.31m } of what excavated.

6) 0.42m(w) }

7) Difficult waterlogged conditions

8) Hand tools. Wet.

STRATIGRAPHIC MATRIX



Interpretation/Discussion:

Singular secondary fill of probable pit [1430]. Included CBM and pottery - Roman probable date. Sampled for charcoal.

Finds (tick): None Pot Bone Flint Stone Burnt stone Glass
Metal CBM Wood Leather

Small Finds

Recorder **TJ**

Samples **<37> 20L for CPR**

Date **13/2/18**

Building Materials

Initials



CONTEXT RECORD

Context No.
(1432)

SITE **MID17**

ADDITIONAL SHEETS: **See [1430]**

TYPE **LAYER**

Trench

Context Type: Deposit / ~~Cut~~ / ~~Structure~~

Check Lists:

Site sub-div **Area 1**

Overlain by: **(2) subsoil**

- DEPOSIT:
1. compaction
 2. colour
 3. composition
 4. inclusion
 5. thickness
 6. extent
 7. comments
 8. method & conditions

Structure No.

Abutted by:

Plan No.
GPS

Cut by:

Filled by:

Section No.
168

Same as:

Part of:

- CUT:
1. shape in plan
 2. base/sides/top profile
 3. dimension and depth
 4. sketch
 5. truncation
 6. fill nos
 7. other comments

Co-Ordinates

Consists of:

Overlies: **(1431) (1434) (1439) (1436), (1441)**

Level

Butts:

- MASONRY:
1. materials
 2. size of bricks etc
 3. finish of stones
 4. coursing/bond
 5. form
 6. faces
 7. bond
 8. dimensions as found
 9. other comments

Slide No. **D 046-702**

Cuts:

Neg No.

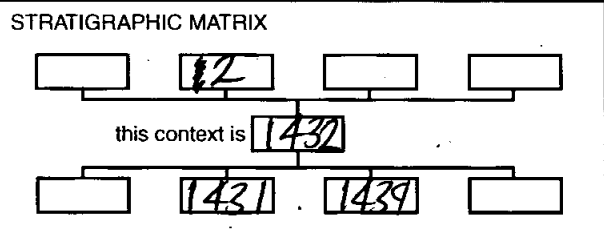
Fill of:

Matrix location

Relationships uncertain

Description (See check lists):

- 1) Soft
- 2) Dark brownish-grey
- 3) Clayey silt
- 4) Rare poorly sorted sub angular stone
- 5) 0.27m
- 6) 3.08m (W) in section
- 7) - 8) Hand tds. Poor, waterlogged and flooded.



Interpretation/Discussion:

Layer of pressed in soil from around the "temple" building / structure. Is capping fills of pits (1431), (1434), (1439), and (1436). Is partially overlying ditch terminus fill of (1441).
No finds.

Finds (tick): None Pot Bone Flint Stone Burnt stone Glass
Metal CBM Wood Leather

- Small Finds
- Samples
- Building Materials

Recorder **TS**
Date **11/2/18**
Initials



CONTEXT RECORD

Context No. [1433]

SITE MID17

ADDITIONAL SHEETS: see [1430]

TYPE PIT

Trench

Context Type: Deposit / Cut / Structure

Check Lists:

Site sub-div. Area 1

Overlain by:

DEPOSIT:

Structure No.

Abutted by:

- 1. compaction
- 2. colour
- 3. composition
- 4. inclusion
- 5. thickness
- 6. extent
- 7. comments
- 8. method & conditions

Plan No.

Cut by:

GPS

Filled by: (1434)

Section No.

Same as:

168

Part of:

CUT:

Co-Ordinates

Consists of:

Overlies:

- 1. shape in plan
- 2. base/sides/top profile
- 3. dimension and depth
- 4. sketch
- 5. truncation
- 6. fill nos
- 7. other comments

Level

Butts:

Slide No. D. 696-702

Cuts: (20) natural

MASONRY:

Neg No.

Fill of:

- 1. materials
- 2. size of bricks etc
- 3. finish of stones
- 4. coursing/bond
- 5. form
- 6. faces
- 7. bond
- 8. dimensions as found
- 9. other comments

Matrix location

Relationships uncertain

Description (See check lists):

1) Sub circular?

Unclear in plan.

2) irregular concave b./sides not seen in section.


3) 0.82m (w) x 0.30m (d) in section.

4) see add sheet for [1430]

5) - 6) (1434)

7) waterlogged conditions.

STRATIGRAPHIC MATRIX



Interpretation/Discussion:

cut of probable pit with singular secondary fill (1434).

Finds (tick): None [] Pot [] Bone [] Flint [] Stone [] Burnt stone [] Glass [] Metal [] CBM [] Wood [] Leather []

Small Finds

Recorder TS

Samples

Date 13/2/18

Building Materials

Initials



CONTEXT RECORD

Context No.
(1434)

SITE **MID17**

ADDITIONAL SHEETS: **see [1430]**

TYPE **FILL**

Trench

Context Type: Deposit / ~~Cut~~ / Structure

Check Lists:

Site sub-div. **Area 1**

Overlain by: **(1432)**

DEPOSIT:

Structure No.

Abutted by:

1. compaction
2. colour
3. composition
4. inclusion
5. thickness
6. extent
7. comments
8. method & conditions

Plan No.

GPS

Cut by: **[1430], [1437]**

Filled by:

Section No.

168

Same as:

Part of:

CUT:

1. shape in plan
2. base/sides/top profile
3. dimension and depth
4. sketch
5. truncation
6. fill nos
7. other comments

Co-Ordinates

Consists of:

Overlies: **(20) natural**

Level

Butts:

MASONRY:

Slide No. **D. 646 702**

Cuts:

1. materials
2. size of bricks etc
3. finish of stones
4. coursing/bond
5. form
6. faces
7. bond
8. dimensions as found
9. other comments

Neg No.

Fill of: **[1433] PIT**

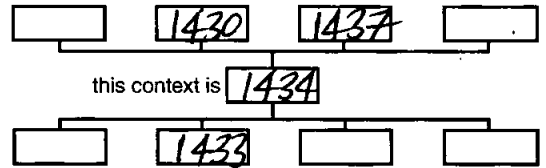
Matrix location

Relationships uncertain

Description (See check lists):

- 1) Soft
- 2) Dark brownish grey
- 3) Clayey silt
- 4) L 30% Charcoal. Rare poorly sorted rounded stone.
- 5) 0.30m
- 6) 0.84m(w) in section
- 7) /
- 8) Hand tools. Poor, wet + waterlogged.

STRATIGRAPHIC MATRIX



Interpretation/Discussion:

Singular secondary fill of probable pit [1435]. Appears to be cut by pit [1430] and [1437]. Sampled for charcoal inclusions.

Finds (tick): None Pot Bone Flint Stone Burnt stone Glass
 Metal CBM Wood Leather

Small Finds

Recorder **TS**

Samples **<38> 20L for CPR**

Date **14/2/18**

Building Materials

Initials



CONTEXT RECORD

Context No.

[1435]

SITE MID17

ADDITIONAL SHEETS: See [1430]

TYPE PIT

Trench

Context Type: Deposit / Cut / Structure

Check Lists:

Site sub-div Area 1

Overlain by:

DEPOSIT:

Structure No.

Abutted by:

- 1. compaction
- 2. colour
- 3. composition
- 4. inclusion
- 5. thickness
- 6. extent
- 7. comments
- 8. method & conditions

Plan No.

GPS

Cut by:

Filled by: (1436)

Section No.

168

Same as:

Part of:

CUT:

- 1. shape in plan
- 2. base/sides/top profile
- 3. dimension and depth
- 4. sketch
- 5. truncation
- 6. fill nos
- 7. other comments

Co-Ordinates

Consists of:

Overlies:

Level

Butts:

MASONRY:

Slide No. D 6896-702

Cuts: (1441), (20) natural

- 1. materials
- 2. size of bricks etc
- 3. finish of stones
- 4. coursing/bond
- 5. form
- 6. faces
- 7. bond
- 8. dimensions as found
- 9. other comments

Neg No.

Fill of:

Matrix location

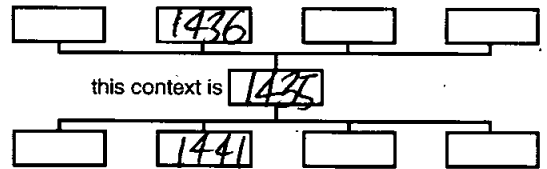
Relationships uncertain

Description (See check lists):

1) unclear

2) irregular concave b. / steep curved sloping sides
 3) 0.40m (d) x 1.82m (w) in section.

STRATIGRAPHIC MATRIX



this context is 1435

Interpretation/Discussion:

Cut of probable pit with singular secondary fill (1436). Located to the south of Roman "temple" building / str. 1320.

Finds (tick): None [] Pot [] Bone [] Flint [] Stone [] Burnt stone [] Glass [] Metal [] CBM [] Wood [] Leather []

 Small Finds

Recorder TS

 Samples

Date 14/12/18

 Building Materials

Initials



CONTEXT RECORD

Context No.
(1436)

SITE **MID17**

ADDITIONAL SHEETS: **See [1430]**

TYPE **FILL**

Trench

Context Type: Deposit / Cut / Structure

Check Lists:

Site sub-div. **Area 1**

Overlain by: **(1438) (1432) (1439)**

DEPOSIT:
1. compaction
2. colour
3. composition
4. inclusion
5. thickness
6. extent
7. comments
8. method & conditions

Structure No.

Abutted by:

Plan No.
GPS

Cut by: **[1437] PIT**

Filled by:

Section No.
168

Same as:

Part of:

CUT:
1. shape in plan
2. base/sides/top profile
3. dimension and depth
4. sketch
5. truncation
6. pit nos
7. other comments

Co-Ordinates

Consists of:

Overlies: **(20) natural**

Level

Butts:

MASONRY:
1. materials
2. size of bricks etc
3. finish of stones
4. coursing bond
5. form 6. faces
7. bond
8. dimensions as found
9. other comments

Slide No. **D. 896-702**

Cuts:

Neg No.

Fill of: **[1435]**

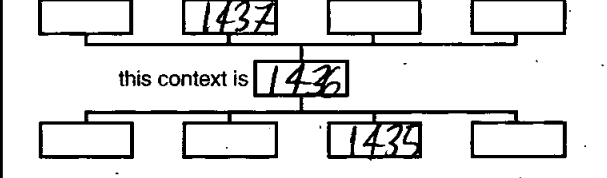
Matrix location

Relationships uncertain

Description (See check lists):

STRATIGRAPHIC MATRIX

1) Soft
2) Dark greyish brown
3) Silty clay
4) $\angle 40^\circ$ charcoal. Rare
poorly sorted sub angular stone
5) 0.40m 6) 1.82m @ in section
7) /
8) Mand tools. Poor, wet + waterlogged



Interpretation/Discussion:

Singular secondary fill of probable pit [1435] with no finds. Sampled for charcoal.

Finds (tick): None Pot Bone Flint Stone Burnt stone Glass
Metal CBM Wood Leather

Small Finds

Recorder **TJ**

Samples **<40> 20L for CPR**

Date **14/2/18**

Building Materials

Initials



CONTEXT RECORD

Context No.
[1437]

SITE **MD17**

ADDITIONAL SHEETS: **see [1430]**

TYPE **PIT**

Trench

Context Type: ~~Deposit~~ / ~~Cut~~ / ~~Structure~~

Check Lists:

Site sub-div **Area I**

Overlain by:

DEPOSIT:
1. compaction
2. colour
3. composition
4. inclusion
5. thickness
6. extent
7. comments
8. method & conditions

Structure No.

Abutted by:

Plan No.

GPS

Cut by:

Filled by **(1438) (1439)**

Section No.

168

Same as:

Part of:

CUT:
1. shape in plan
2. base/sides/top profile
3. dimension and depth
4. sketch
5. truncation
6. fill nos
7. other comments

Co-Ordinates

Consists of:

Overlies:

Level

Butts:

MASONRY:
1. materials
2. size of bricks etc
3. finish of stones
4. coursing/bond
5. form
6. faces
7. bond
8. dimensions as found
9. other comments

Slide No. **D. 696-702**

Cuts: **(1436), (1434), (20) natural**

Neg No.

Fill of:

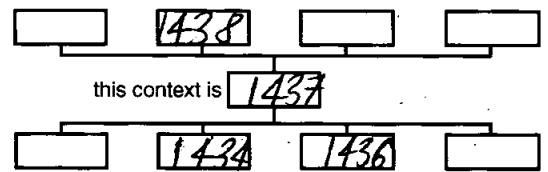
Matrix location

Relationships uncertain

Description (See check lists):

1) Unclear in plan
2) Slight irregular flat b. /
Mod. steep slight curved
sloping sides

STRATIGRAPHIC MATRIX



3) 1.70m (w) x 0.30m (d) in section

4) See add cor [1430]

5) — 6) (1438) (1439)

7) Difficult + poor waterlogged conditions when dug

Interpretation/Discussion:

cut of probable pit with two secondary
fills (1438) and (1439). Cuts pit fill (1434)
and (1436). Is located to the south of
the Roman "temple" structure Gr. 1320.

Finds (tick): None Pot Bone Flint Stone Burnt stone Glass
Metal CBM Wood Leather

Small Finds

Recorder **TJ**

Samples

Date **14/2/18**

Building Materials

Initials



CONTEXT RECORD

Context No.
(1438)

SITE **M1017** ADDITIONAL SHEETS: **See [1430]** TYPE **FILL**

Trench Context Type: Deposit / Cut / Structure Check Lists:

Site sub-div **Area 1** Overlain by: **(1439)** DEPOSIT:

Structure No. Abutted by: Cut by: Filled by: 1. compaction 2. colour 3. composition 4. inclusion 5. thickness 6. extent 7. comments 8. method & conditions

Plan No. **GPS** Section No. **168** Same as: Part of: CUT:

Co-Ordinates Consists of: Overlies: **(1436)** 1. shape in plan 2. base/sides/top profile 3. dimension and depth 4. sketch 5. truncation 6. fill nos 7. other comments

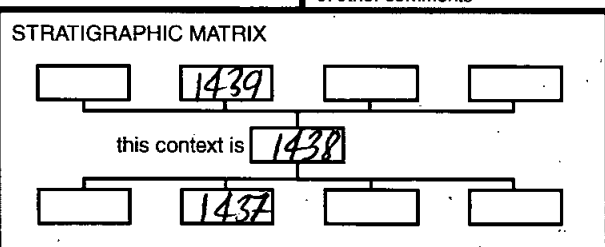
Level Butts: MASONRY:

Slide No. **D. 696-707** Cuts: 1. materials 2. size of bricks etc 3. finish of stones 4. coursing bond 5. form 6. faces 7. bond 8. dimensions as found 9. other comments

Neg No. Fill of: **[1437] PIT**

Matrix location Relationships uncertain

Description (See check lists):
1) Soft
2) Dark blackish grey
3) Clayey silt
4) < 50% Charcoal. Rare poorly sorted sub angular stone.
5) 0.14m 6) 1.28m (w)
7) /
8) Hand tools. Wet + waterlogged area



Interpretation/Discussion: **secondary**
Basal fill of probable pit [1437] overlies pit fill (1436). Charcoal rich, sampled. Contained pot, including a base, CBM, and oyster shell. Probable Roman date

Finds (tick): None [] Pot [x] Bone [] Flint [] Stone [] Burnt stone [] Glass [] Metal [] CBM [x] Wood [] Leather [] shell

△ Small Finds Recorder **TJ**

◇ Samples **<39> 20L for CPR** Date **14/2/18**

△ Building Materials Initials



CONTEXT RECORD

Context No.
(1439)

SITE **M1017**

ADDITIONAL SHEETS: **see [1430]**

TYPE **FILL**

Trench

Context Type: Deposit / ~~Cut~~ / ~~Structure~~

Check Lists:

Site sub-div **Area 1**

Overlain by: **(1432)**

DEPOSIT:

- 1. compaction
- 2. colour
- 3. composition
- 4. inclusion
- 5. thickness
- 6. extent
- 7. comments
- 8. method & conditions

Structure No.

Abutted by:

Plan No.

APS

Cut by:

Filled by:

Section No.

168

Same as:

Part of:

CUT:

- 1. shape in plan
- 2. base/sides/top profile
- 3. dimension and depth
- 4. sketch
- 5. truncation
- 6. fill nos
- 7. other comments

Co-Ordinates

Consists of:

Overlies: **(1438)**

Level

Butts:

MASONRY:

- 1. materials
- 2. size of bricks etc
- 3. finish of stones
- 4. coursing/bond
- 5. form
- 6. faces
- 7. bond
- 8. dimensions as found
- 9. other comments

Slide No. **D. 696**

702

Cuts:

Neg No.

Fill of: **[1437] PIT**

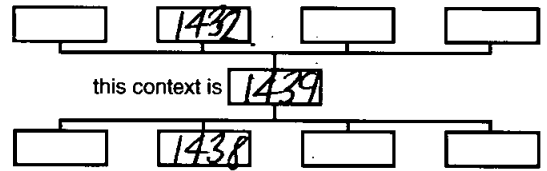
Matrix location

Relationships uncertain

Description (See check lists):

- 1) Soft
- 2) Mid greyish brown.
- 3) Silty clay
- 4) Rare poorly sorted sub angular stone.
- 5) 0.18m 6) 1.70m
- 7) -
- 8) Mand. tods. Poor, wet + waterlogged.

STRATIGRAPHIC MATRIX



Interpretation/Discussion:

Latest secondary of probable pit [1437] w/ no finds

Finds (tick): None Pot Bone Flint Stone Burnt stone Glass
Metal CBM Wood Leather

Small Finds

Recorder **TS**

Samples

Date **14/2/18**

Building Materials

Initials



CONTEXT RECORD

Context No.

[1440]

SITE MID17

ADDITIONAL SHEETS: See [1430]

TYPE DITCH TERMINUS

Trench

Context Type: Deposit / Cut / Structure

Check Lists:

Site sub-div Area 1

Overlain by:

DEPOSIT:

- 1. compaction
- 2. colour
- 3. composition
- 4. inclusion
- 5. thickness
- 6. extent
- 7. comments
- 8. method & conditions

Structure No.

Abutted by:

Plan No.

Cut by:

GPS

Filled by: (1441)

Section No.

Same as:

168

Part of:

CUT:

- 1. shape in plan
- 2. base/sides/top profile
- 3. dimension and depth
- 4. sketch
- 5. truncation
- 6. fill nos
- 7. other comments

Co-Ordinates

Consists of:

Overlies:

Level

Butts:

MASONRY:

- 1. materials
- 2. size of bricks etc
- 3. finish of stones
- 4. coursing/bond
- 5. form
- 6. faces
- 7. bond
- 8. dimensions as found
- 9. other comments

Slide No. D. 696 707

Cuts: (20) natural.

Neg No.

Fill of:

Matrix location

Relationships uncertain

Description (See check lists):

1) Linear, runs N-S

2) Flat b. / steep curved sloping sides

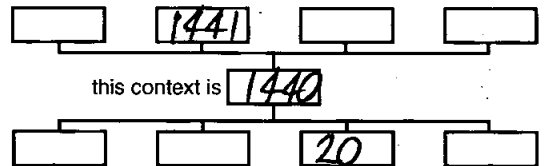
3) 0.160m (w) x 0.48m (d) in section

4) see add. sheet for [1430]

5) - 6) (1441)

7) Difficult conditions - wet.

STRATIGRAPHIC MATRIX



Interpretation/Discussion:

cut of probable ditch terminus, running N-S, located to the south of Roman "temple" structure (T. 1320). Singular secondary fill (1441)

Finds (tick): None [] Pot [] Bone [] Flint [] Stone [] Burnt stone [] Glass [] Metal [] CBM [] Wood [] Leather []

Small Finds

Recorder TS.

Samples

Date 14/12/18

Building Materials

Initials



CONTEXT RECORD

Context No.

(1441)

SITE M1017

ADDITIONAL SHEETS: See [1430]

TYPE FILL

Trench

Context Type: Deposit / Cut / Structure

Check Lists:

Site sub-div Area 1

Overlain by: (2) subsoil

DEPOSIT:

1. compaction
2. colour
3. composition
4. inclusion
5. thickness
6. extent
7. comments
8. method & conditions

Structure No.

Abutted by:

Plan No.

Cut by: [1435]

GPS

Filled by:

Section No.

Same as:

168

Part of:

CUT:

1. shape in plan
2. base/sides/top profile
3. dimension and depth
4. sketch
5. truncation
6. fill nos
7. other comments

Co-Ordinates

Consists of:

Overlies: (20) natural

Level

Butts:

MASONRY:

1. materials
2. size of bricks etc
3. finish of stones
4. coursing/bond
5. form
6. faces
7. bone
8. dimensions as found
9. other comments

Slide No. D. 696-702

Cuts:

Neg No.

Fill of: [1440] DITCH TERMINUS

Matrix location

Relationships uncertain

Description (See check lists):

1) Soft

2) Dark greyish brown

3) Silty clay


4) < 30% charcoal. Rare

poorly sorted sub angular stone.

5) 0.48m 6) 0.60m(w) in section

7) - 8) Hand tools. Poor, waterlogged & flooded.

STRATIGRAPHIC MATRIX



Interpretation/Discussion:

Singular secondary fill of probable ditch terminus [1440]. Sampled for charcoal. Included Bone, CBM, and pottery. Ditch probably Roman.

Finds (tick): None Pot Bone Flint Stone Burnt stone Glass
 Metal CBM Wood Leather

△ Small Finds

Recorder TS

◇ Samples <41> 20L for CPR

Date 14/12/18

⬜ Building Materials

Initials



CONTEXT RECORD

Context No.

[1442]

SITE MID-17

ADDITIONAL SHEETS: |

TYPE WT

Trench

Context Type: Deposit / Cut / Structure CUT

Check Lists:

Site sub-div AREA1

Overlain by:

DEPOSIT:

Structure No.

Abutted by:

- 1. compaction
- 2. colour
- 3. composition
- 4. inclusion
- 5. thickness
- 6. extent
- 7. comments
- 8. method & conditions

Plan No.

GFS

Cut by:

[1421]

Filled by:

[1443]

Section No.

Sketch

Same as:

Part of:

CUT:

- 1. shape in plan
- 2. base/sides/top profile
- 3. dimension and depth
- 4. sketch
- 5. truncation
- 6. fill nos
- 7. other comments

Co-Ordinates

Consists of:

Overlies:

Level

Butts:

MASONRY:

Slide No.

Cuts:

(20)

- 1. materials
- 2. size of bricks etc
- 3. finish of stones
- 4. coursing/bond
- 5. form
- 6. faces
- 7. bond
- 8. dimensions as found
- 9. other comments

Neg No.

Fill of:

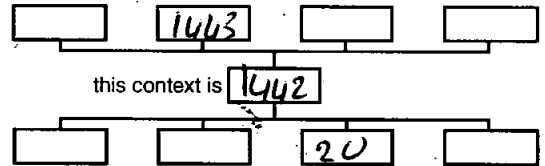
Matrix location

Relationships uncertain

Description (See check lists):

1. SUB LINEAR SW - E CURVING
2. MODERATE CONCAVE V SHIPED BASE
3. 0.19W 0.06d 1mL
4. SEE ADD SHEET
5. NAME [1421] & SOUTH WEST END
6. (1443)
7. NO PHOTOGRAPHY SKETCH OR PLAN

STRATIGRAPHIC MATRIX



Interpretation/Discussion:

ROUND HOSE ONLY - POSSIBLE - EITHER NATURAL FORMATION OVER USE OR DUE OUT FOR USE

CURVING EASTWARDS

NO SIGN OF CONTINUATION AFTER BEING CUT BY DITCH [1421]

EXCAVATED FURTHER EASTWARDS ALONG CURVATURE

Finds (tick): None [] Pot [] Bone [] Flint [] Stone [x] Burnt stone [] Glass [] Metal [] CBM [] Wood [] Leather []

Small Finds

Recorder EC

Samples

Date 14/02/19

Building Materials

Initials

CONTEXT RECORDS ADDITIONAL SHEET


MID. 17

SHEET NO.
CONTEXTS

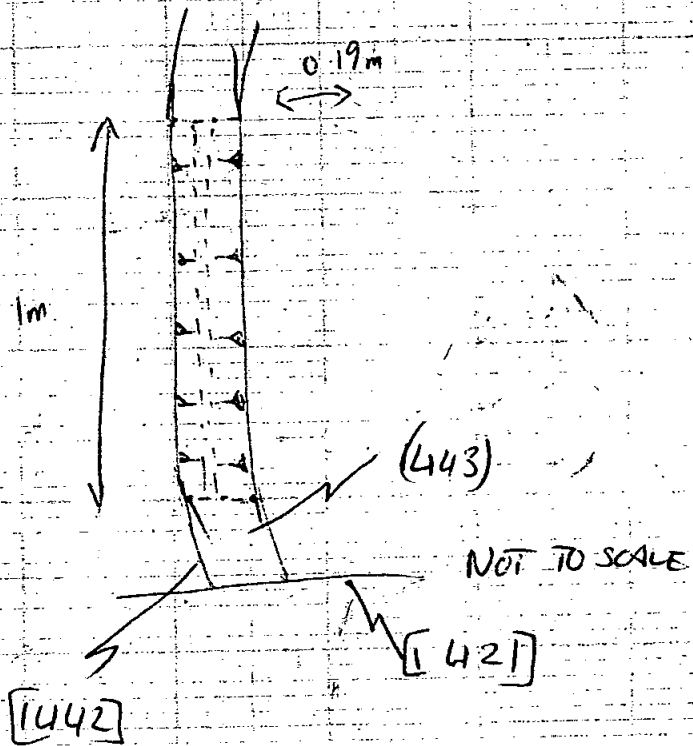
2 of 2

[1442]

SECTION
OF
DITCH
[1442]



PLAN OF
DITCH
[1442]



MATRIX

(2)


[1421]

(1443)

[1442]

(20)

SCALE





CONTEXT RECORD

Context No.

(1443)

SITE MID-17

ADDITIONAL SHEETS:

TYPE FILL

Trench /

Context Type: Deposit / Cut / Structure

Check Lists:

Site sub-div AREA 1

Overlain by: 2

DEPOSIT:

1. compaction
2. colour
3. composition
4. inclusion
5. thickness
6. extent
7. comments
8. method & conditions

Structure No.

Abutted by:

Plan No.

GPS

Cut by: [1421]

Filled by:

Section No.

Sketch

Same as:

Part of:

CUT:

1. shape in plan
2. base/sides/top profile
3. dimension and depth
4. sketch
5. truncation
6. fill nos
7. other comments

Co-Ordinates

Consists of:

Overlies:

Level

Butts:

MASONRY:

1. materials
2. size of bricks etc
3. finish of stones
4. course/bond
5. form
6. faces
7. bond
8. dimensions as found
9. other comments

Slide No. —

Cuts:

Neg No.

Fill of: [1442]

Matrix location

Relationships uncertain

Description (See check lists):

1. FIRM CONSTRUCTION

2. LIGHT GREYISH ORANGE BROWN

3. SILTY CLAY

4. ~~TO~~ NATURAL IRONSTONE - RARE

5. 0.06m DEEP

6. 0.19m INCL.

7. NO PHOTOGRAPHY SECTION OR PLAN

8. HAND TOOLS SHOW TRAIL RAIN ~~IS~~ HAND DROPPED

Interpretation/Discussion:

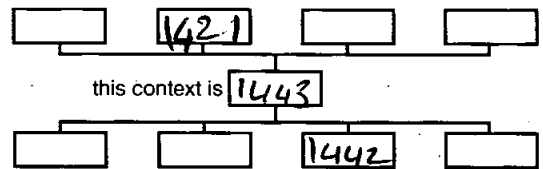
SINGLE FILL OF [1442]

NATURAL SEDIMENTATION

NO FINDS. BUT LIKELY IRON AGE DUE TO POSSIBLY BEING

A REMONSTRANCE GULLY

STRATIGRAPHIC MATRIX



Finds (tick): None Pot Bone Flint Stone Burnt stone Glass
 Metal CBM Wood Leather

 Small Finds

Recorder EC

 Samples

Date 14/02/18

 Building Materials

Initials



CONTEXT RECORD

Context No.

1445SITE M10-17ADDITIONAL SHEETS: 1TYPE CUT

Trench

Context Type: ~~Deposit~~ / Cut / Structure

Check Lists:

Site sub-div ADDA1

Overlain by:

~~DEPOSIT:~~

1. compaction
2. colour
3. composition
4. inclusion
5. thickness
6. extent
7. comments
8. method & conditions

Structure No.

Abutted by:

Plan No.

GPS

Cut by:

Filled by: (1445)

Section No.

Sketch

Same as:

Part of:

~~CUT:~~

1. shape in plan
2. base/sides/top profile
3. dimension and depth
4. sketch
5. truncation
6. fill nos
7. other comments

Co-Ordinates

Consists of:

Overlies:

Level

Butts:

~~MASONRY:~~

1. materials
2. size of bricks etc
3. finish of stones
4. coursing/bond
5. form
6. faces
7. bond
8. dimensions as found
9. other comments

Slide No. —Cuts: (20)

Neg No.

Fill of:

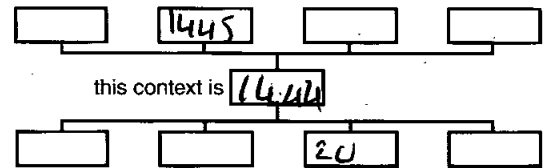
Matrix location

Relationships uncertain

Description (See check lists):

1. SUB UNDER E-W-E
2. MODERATE SLOPE FLAT/VIS NATED BASE
- 3 0.29W 0.15d 1ML
- 4 SEE ADD STREET
- 5 - NONE
- 6 - (1445)
- 7 NO PHOTOGRAPHY SECTION OR PLAN.

STRATIGRAPHIC MATRIX



Interpretation/Discussion:

1. POSSIBLE ROUND HOLE GULLY PETERING OUT EASTWARDS
- SUB UNDER OUGHT CUEVATION.
- EXCAVATED FURTHER SW.

Finds (tick): None Pot Bone Flint Stone Burnt stone Glass
 Metal CBM Wood Leather


 Small FindsRecorder EC SamplesDate 14/02/18 Building Materials

Initials

CONTEXT RECORDS ADDITIONAL SHEET

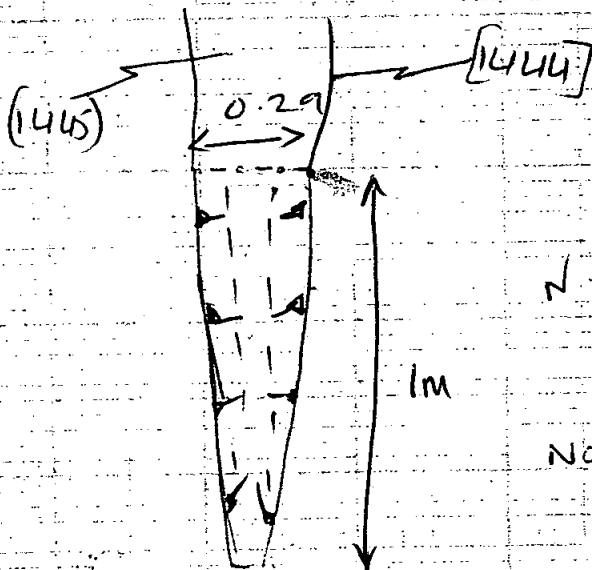
MID. 17

SHEET N° 2 OF 2
CONTEXTS 1444



MATRIX

(2)
(1445)
[1444]
(2)



PLAN OF
DITCH [1444]

NOT TO SCALE

SCALE

1:1000



CONTEXT RECORD

Context No. (1445)

SITE MID-17

ADDITIONAL SHEETS:

TYPE Fill

Trench

Context Type: Deposit / Cut / Structure

Check Lists:

Site sub-div AREA 1

Overlain by: 2

DEPOSIT:
1. compaction
2. colour
3. composition
4. inclusion
5. thickness
6. extent
7. comments
8. method & conditions

Structure No.

Abutted by:

Plan No.

GPS

Cut by:

Filled by:

Section No.

SKETCH

Same as:

Part of:

CUT:
1. shape in plan
2. base/sides/top profile
3. dimension and depth
4. sketch
5. truncation
6. fill nos
7. other comments

Co-Ordinates

Consists of:

Overlies:

Level

Bütts:

MASONRY:
1. materials
2. size of bricks etc
3. finish of stones
4. coursing/bond
5. form
6. faces
7. bond
8. dimensions as found
9. other comments

Slide No.

Cuts:

Neg No.

Fill of: 1444

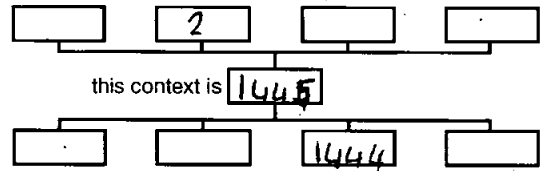
Matrix location

Relationships uncertain

Description (See check lists):

1. FIRM COMPACTED
2. MOTT GREYISH BROWN
3. SILTY CLAY
4. NONE
5. 0.15m D
6. 0.29w IML
7. NO PHOTOGRAPHIC SECTION OR PLAN
8. HANDMADE SHOVEL TRAIL TEST ON GRASS

STRATIGRAPHIC MATRIX



Interpretation/Discussion:

SINGLE FILL OF [1444] POSSIBLE REMNANT GRAY NATURALLY SEDIMENTED UP NO FINDS.

Finds (tick): None Pot Bone Flint Stone Burnt stone Glass Metal CBM Wood Leather

Small Finds

Recorder EC

Samples

Date 14/02/18

Building Materials

Initials



CONTEXT RECORD

Context No.
1446

SITE *M17*

ADDITIONAL SHEETS:

TYPE *Group Culvert*

Trench

Context Type: Deposit / Cut / Structure

Check Lists:

Site sub-div *AREA 1*

Overlain by: *1415*

DEPOSIT:
1. compaction
2. colour
3. composition
4. inclusion
5. thickness
6. extent
7. comments
8. method & conditions

Structure No.

Abutted by:

Plan No.

GPS

Cut by:

Filled by:

Section No.

62

Same as:

Part of:

CUT:
1. shape in plan
2. base/sides/top profile
3. dimension and depth
4. sketch
5. truncation
6. fill nos
7. other comments

Co-Ordinates

Consists of: *1417 1418 1429*

Overlies:

Level

Butts:

MASONRY:
1. materials
2. size of bricks etc
3. finish of stones
4. coursing/bond
5. form 6. faces
7. bond
8. dimensions as found
9. other comments

Slide No. *705-707*

Cuts:

Neg No.

Fill of: *1417*

Matrix location

Relationships uncertain

Description (See check lists):

1. Limestone + timber planks

2. Stone - 0.20x0.30x0.10m

3. Rough hewn

4. /

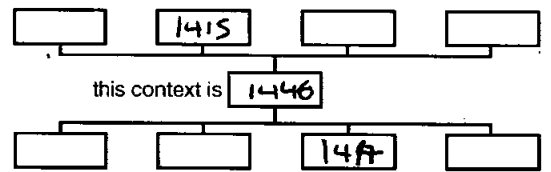
5. Stone capped culvert + timber base

6. / 7. /

8. W. 1.20m D. 0.70m

9. /

STRATIGRAPHIC MATRIX



Interpretation/Discussion:

Group for Culvert in south-western area of Spring next to the temple channelling water to industrial area.

Finds (tick): None Pot Bone Flint Stone Burnt stone Glass
Metal CBM Wood Leather

Small Finds


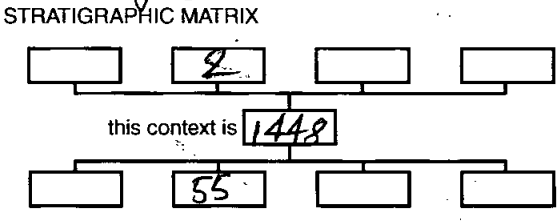
Recorder *AMP*

Samples

Date *14/2/18*

Building Materials

Initials

		<h1>CONTEXT RECORD</h1>		Context No. <u>1448</u>
SITE <u>M1017</u>		ADDITIONAL SHEETS: <u>1</u>		TYPE <u>Wall</u>
Trench		Context Type: <u>-Deposit / Cut / Structure</u>		Check Lists:
Site sub-div <u>Area 1</u>		Overlain by: <u>(2) subsoil</u>		DEPOSIT: 1. compaction 2. colour 3. composition 4. inclusion 5. thickness 6. extent 7. comments 8. method & conditions
Structure No.		Abuted by:		
Plan No. <u>GPS</u>		Cut by:		CUT: 1. shape in plan 2. base/sides/top profile 3. dimension and depth 4. sketch 5. truncation 6. fill nos 7. other comments
Section No. <u>N/A</u>		Same as:		
Co-Ordinates		Part of: <u>GR-1320</u>		MASONRY: 1. materials 2. size of bricks etc 3. finish of stones 4. coursing/bond 5. form 6. faces 7. bond 8. dimensions as found 9. other comments
Level		Consists of:		
Slide No. <u>0.2131-32</u>		Overlies: <u>(0) natural</u>		Butts: <u>55, ?</u>
Neg No.		Cuts:		
Matrix location		Fill of:		Relationships uncertain <u>Butting / abuted by 55</u>
Description (See check lists):		STRATIGRAPHIC MATRIX		
1) Limestone 0.05M x 0.05M x 0.01M MIN 2) 0.53M x 0.14M x 0.07M MAX 3) Rough hewn 4) Random uncoursed / <u>natural bonding</u> 5) Wall 6) Rough facing 7) natural bonding 8) Unexcavated (but exposed) 9) /				
Interpretation/Discussion: <u>Structure of E-W running wall as part of Roman "temple" building for 1320. Is possibly it is butting wall 55, as the is later extension to the East of the temple structure. However, as 55 appears to be turning as it meets 1448, it could be that 1448 is instead abuted by 55.</u>				
Finds (tick): None [] Pot [] Bone [] Flint [] Stone [] Burnt stone [] Glass [] Metal [] CBM [] Wood [] Leather []				
<input type="checkbox"/> Small Finds			Recorder <u>TS</u>	
<input type="checkbox"/> Samples			Date <u>27/2/18</u>	
<input type="checkbox"/> Building Materials			Initials	



CONTEXT RECORD ADDITIONAL SHEET

Context No.

1448


SITE CODE M1/D17

SITE NAME M1 Driftway

SHEET NO. 1

Sketch shows 55, turning + view in plan of relationship to 1448.
Also shows 1126 abutting 55

Not to scale





CONTEXT RECORD

Context No.

1449

SITE M10.17

ADDITIONAL SHEETS: x1

TYPE CUT

Trench

Context Type: Deposit / Cut / Structure

Check Lists:

Site sub-div

Overlain by: ②

DEPOSIT:

- 1. compaction
- 2. colour
- 3. composition
- 4. inclusion
- 5. thickness
- 6. extent
- 7. comments
- 8. method & conditions

Structure No.

Abutted by:

Plan No.

Cut by:

Filled by: 1450

Section No.

Same as:

Part of:

CUT:

- 1. shape in plan
- 2. base/sides/top profile
- 3. dimension and depth
- 4. sketch
- 5. truncation
- 6. fill nos
- 7. other comments

Co-Ordinates

Consists of:

Overlies:

Level

Butts:

MASONRY:

- 1. materials
- 2. size of bricks etc
- 3. finish of stones
- 4. coursing/bond
- 5. form 6. faces
- 7. bond
- 8. dimensions as found
- 9. other comments

Slide No.

Cuts: 20

Neg No.

Fill of:

Matrix location

Relationships uncertain

Description (See check lists):

STRATIGRAPHIC MATRIX

1. LINEAR

2. UNEXCAVATED

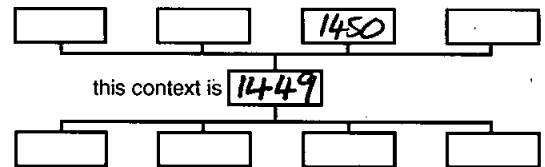
3. 8m WIDE

4. SEE ADD SHEET

5. YES, THE WESTERN EXTENT.

6. 1450

7. UNEXCAVATED.



Interpretation/Discussion:

ROBBING OF THE WESTERN EXTENT OF FOUNDATION 1126. EXTENDS FOR 9m BEINGS BEING TRUNCATED.

Finds (tick): None [] Pot [] Bone [] Flint [] Stone [] Burnt stone [] Glass [] Metal [] CBM [] Wood [] Leather []

 Small Finds

Recorder

 Samples

Date

 Building Materials

Initials



CONTEXT RECORD

Context No.

1450

SITE M10.17

ADDITIONAL SHEETS:

TYPE Fill

Trench

Context Type: Deposit / Cut / Structure

Check Lists:

Site sub-div

Overlain by: 2

DEPOSIT:

- 1. compaction
- 2. colour
- 3. composition
- 4. inclusion
- 5. thickness
- 6. extent
- 7. comments
- 8. method & conditions

Structure No.

Abutted by:

Plan No.

Cut by:

Filled by:

Section No.

Same as:

Part of:

CUT:

- 1. shape in plan
- 2. base/sides/top profile
- 3. dimension and depth
- 4. sketch
- 5. truncation
- 6. fill nos
- 7. other comments

Co-Ordinates

Consists of:

Overlies:

Level

Butts:

MASONRY:

- 1. materials
- 2. size of bricks etc
- 3. finish of stones
- 4. coursing/bond
- 5. form
- 6. faces
- 7. bond
- 8. dimensions as found
- 9. other comments

Slide No.

Cuts:

Neg No.

Fill of: 1499

Matrix location

Relationships uncertain

Description (See check lists):

STRATIGRAPHIC MATRIX

1. MOD COMPACT

2. MID BROWN

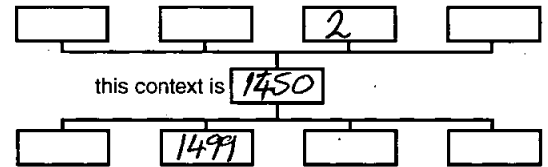
3. SANDY SILT

4. 5% SMALL POORLY SORTED STONES.

5. UNEXCAVATED.

6.

7.



Interpretation/Discussion:

BACKFILL OF ROBBING CUT 1499.

NOT EXCAVATED.

Finds (tick): None Pot Bone Flint Stone Burnt stone Glass
 Metal CBM Wood Leather

△ Small Finds

Recorder

◇ Samples

Date

⊠ Building Materials

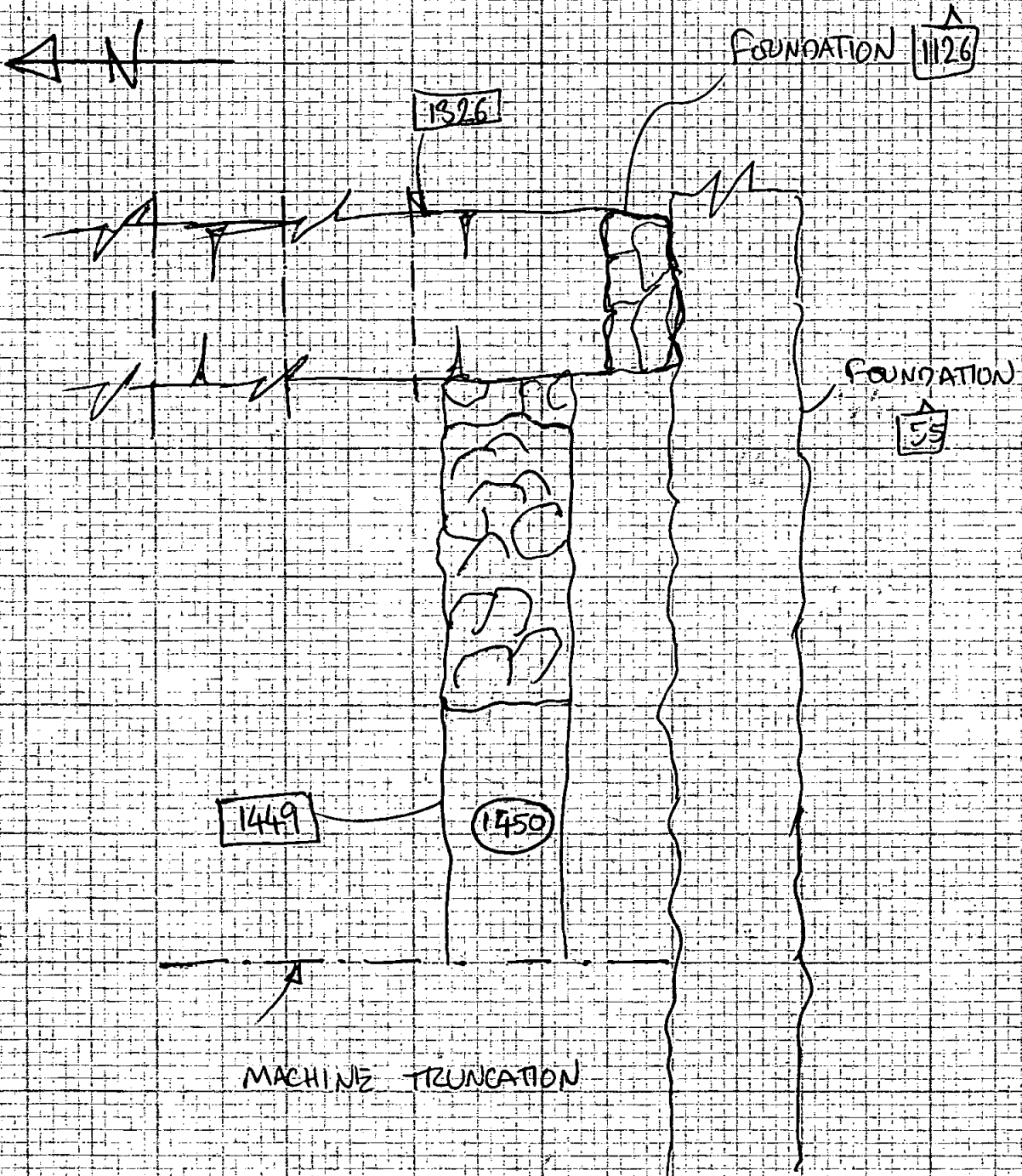
Initials

CONTEXT RECORD ADDITIONAL SHEET

MID. 17

SHEET NO.
CONTEXTS

1 of 1
1449, 1450



SCALE

NTS

see



CONTEXT RECORD

Context No.

[1451]

SITE MID17

ADDITIONAL SHEETS: 1

TYPE *Construction cut*

Trench

Context Type: ~~Deposit / Cut / Structure~~

Check Lists:

Site sub-div Area 1

Overlain by:

DEPOSIT:

Structure No.

Abutted by:

- 1. compaction
- 2. colour
- 3. composition
- 4. inclusion
- 5. thickness
- 6. extent
- 7. comments
- 8. method & conditions

Plan No.

Cut by:

GPS

Filled by: *1452, wall*

Section No.

Same as:

169

Part of:

CUT:

Co-Ordinates

Consists of:

- 1. shape in plan
- 2. base/sides/top profile
- 3. dimension and depth
- 4. sketch
- 5. truncation
- 6. fill nos
- 7. other comments

Level

Butts:

MASONRY:

Slide No. D.2133,34

Cuts: (20) natural

- 1. materials
- 2. size of bricks etc
- 3. finish of stones
- 4. coursing/bond
- 5. form
- 6. faces
- 7. bond
- 8. dimensions as found
- 9. other comments

Neg No.

Fill of:

Matrix location

Relationships uncertain

Description (See check lists):

1) Linear, runs E-W.

2) Concave b. / Mod. steep curved sloping sides

3) 1.02m (w) x 0.20m (d)

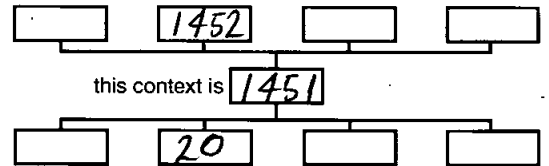
4) see add sheet

5) /

6) 1452, wall

7) /

STRATIGRAPHIC MATRIX



Interpretation/Discussion:

probable construction cut of wall structure 1452, part of Roman "temple" Gr. 1320.

Finds (tick): None [] Pot [] Bone [] Flint [] Stone [] Burnt stone [] Glass [] Metal [] CBM [] Wood [] Leather []

 Small Finds
Recorder *FS*
 Samples
Date *27/12/18*
 Building Materials

Initials



CONTEXT RECORD ADDITIONAL SHEET

Context No.

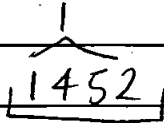
[1451]

SITE CODE M1/D17

SITE NAME M1 Driftway

SHEET NO. 4

Matrix: (2) subsoil

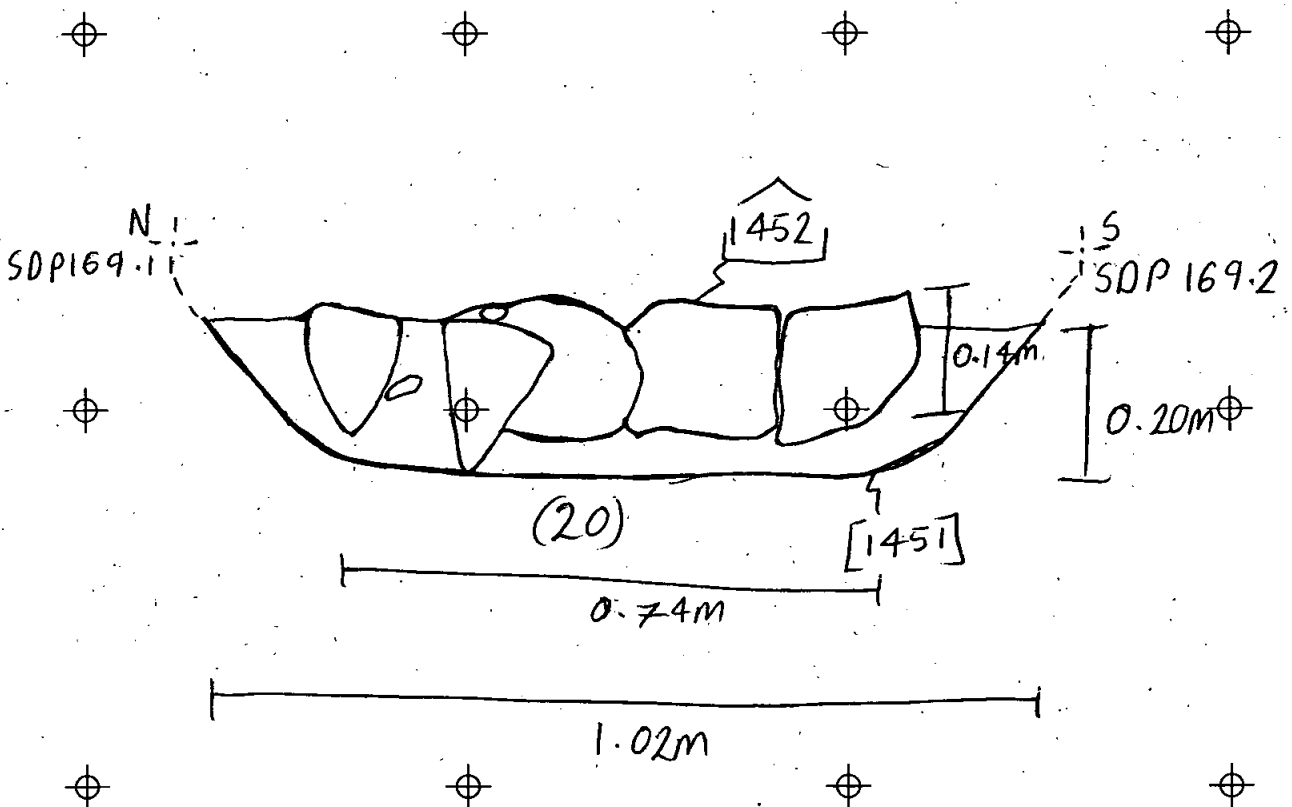


[1451]

(20) natural

[1452] same as [55]

Not to scale





CONTEXT RECORD

Context No.
1452

SITE MID17

ADDITIONAL SHEETS: See [1451]

TYPE Wall structure

Trench Context Type: Deposit / Cut / Structure

Check Lists:

Site sub-div. Area 1 Overlain by: (2) subsoil

DEPOSIT:
1. compaction
2. colour
3. composition
4. inclusion
5. thickness
6. extent
7. comments
8. method & conditions

Structure No. Abutted by:

Plan No. Cut by:

GPS

Filled by: 55

Section No. 170 Same as: 55
Part of: 1320 Gr. temple

CUT:
1. shape in plan
2. base/sides/top profile
3. dimension and depth
4. sketch
5. truncation
6. fill nos
7. other comments

Co-Ordinates Consists of:
Overlies: (20) natural

MASONRY:
1. materials
2. size of bricks etc
3. finish of stones
4. coursing/bond
5. form 6. faces
7. bond
8. dimensions as found
9. other comments

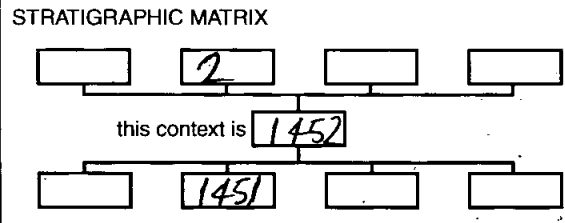
Level Butts:

Slide No. D.2133-34 Cuts:

Neg No. Fill of: [1451] construction cut

Matrix location Relationships uncertain

Description (See check lists):
1) Limestone
2) 0.10m (d) x 0.03m x 0.02m MIN
3) Rough heun
4) Random uncoursed.
5) Wall
6) Rough facing *see [1451] add
7) Natural bonding sheet for sketch*
8) 0.14m (d) x 0.74m (w) in section 9) /



Interpretation/Discussion: Wall structure as part of Roman "temple" building to the Eastern end of area 1. Run E-W, is probably the same as [55], which appears to be abutted by [1126] and potentially [1448]

Finds (tick): None [] Pot [] Bone [] Flint [] Stone [] Burnt stone [] Glass [] Metal [] CBM [] Wood [] Leather []

△ Small Finds Recorder TJ
◇ Samples Date 27/2/18
⬆ Building Materials Initials



CONTEXT RECORD

Context No.
[1453]

SITE MID17

ADDITIONAL SHEETS: 1

TYPE DITCH

Trench

Context Type: ~~Deposit / Cut / Structure~~

Check Lists:

Site sub-div Area 1

Overlain by:

DEPOSIT:
1. compaction
2. colour
3. composition
4. inclusion
5. thickness
6. extent
7. comments
8. method & conditions

Structure No.

Abutted by:

Plan No.

Cut by:

GPS

Filled by: (1454)

Section No.

Same as:

170

Part of:

CUT:
1. shape in plan
2. base/sides/top profile
3. dimension and depth
4. sketch
5. truncation
6. fill nos
7. other comments

Co-Ordinates

Consists of:

Overlies:

Level

Butts:

Slide No. D. 2129-30

Cuts: (1457), (20) natural

MASONRY:
1. materials
2. size of bricks etc
3. finish of stones
4. coursing/bond
5. form 6. faces
7. bond
8. dimensions as found
9. other comments

Neg No.

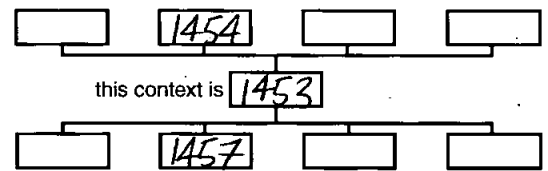
Fill of:

Matrix location

Relationships uncertain

Description (See check lists):
1) Linear, runs N-S
2) Irregular concave b. / Mod. curved sloping sides.
3) 0.48m (w) x 0.32m (d)
4) See add sheet
5) ✓
6) (1454)
7) ✓

STRATIGRAPHIC MATRIX



Interpretation/Discussion:

Cut of probable ditch running parallel to probable robber cut [1455] to the East w/ in "temple" structure Gr. Includes singular secondary fill (1454) that incl. bore and pot.

Finds (tick): None [] Pot [] Bone [] Flint [] Stone [] Burnt stone [] Glass [] Metal [] CBM [] Wood [] Leather []

△ Small Finds

Recorder TS

◇ Samples

Date 27/2/18

⬆ Building Materials

Initials



CONTEXT RECORD ADDITIONAL SHEET

Context No.

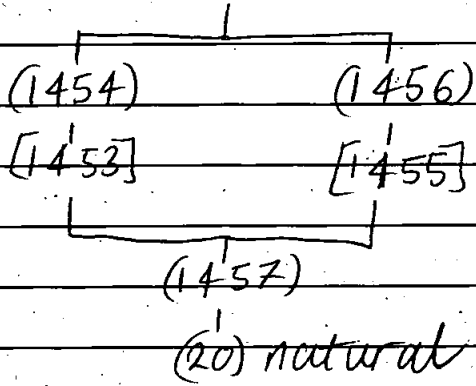
[1453]

SITE CODE MID17

SITE NAME M1 Driftway

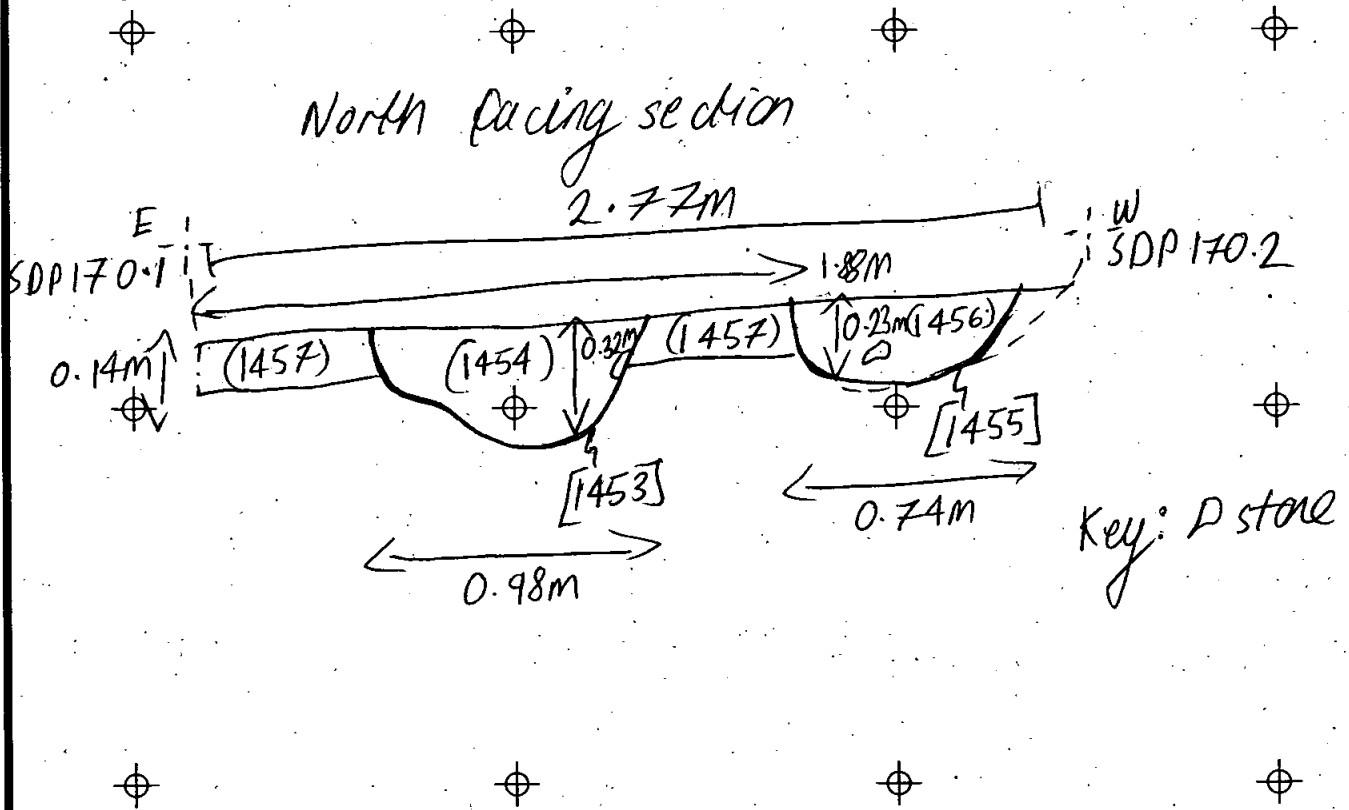
SHEET NO. 1

Matrix: (2) Subsoil



* Not to scale *

North facing section





CONTEXT RECORD

Context No.
(1454)

SITE **MID17**

ADDITIONAL SHEETS: **See [1453]**

TYPE **FILL**

Trench

Context Type: Deposit / ~~Cut~~ / Structure

Check Lists:

Site sub-div **Area 1**

Overlain by: **(2) Subsoil**

DEPOSIT:

Structure No.

Abutted by:

- 1. compaction
- 2. colour
- 3. composition
- 4. inclusion
- 5. thickness
- 6. extent
- 7. comments
- 8. method & conditions

Plan No.

Cut by:

GPS

Filled by:

Section No.

Same as:

170

Part of:

CUT:

Co-Ordinates

Consists of:

Overlies: **(20) Natural**

- 1. shape in plan
- 2. base/sides/top profile
- 3. dimension and depth
- 4. sketch
- 5. truncation
- 6. pit nos
- 7. other comments

Level

Butts:

MASONRY:

Slide No. **0.2129-30**

Cuts:

- 1. materials
- 2. size of bricks etc
- 3. finish of stones
- 4. coursing/bond
- 5. form
- 6. faces
- 7. bond
- 8. dimensions as found
- 9. other comments

Neg No.

Fill of: **[1453] DITCH**

Matrix location

Relationships uncertain

Description (See check lists):

1) Soft

STRATIGRAPHIC MATRIX

2) Mid greyish brown



this context is **1454**

3) Silty clay

4) Mod. rare poorly sorted sub angular stones

5) 0.32m 6) 0.98m (w) in section

7) /

8) Hard tools. Slightly frozen

Interpretation/Discussion:

Singular secondary fill of probable ditch [1453] that included a small bit of bone and pot.

Finds (tick): None [] Pot [✓] Bone [✓] Flint [] Stone [] Burnt stone [] Glass [] Metal [] CBM [] Wood [] Leather []

△ Small Finds

Recorder **TS**

◇ Samples

Date **27/2/18**

⬆ Building Materials

Initials



CONTEXT RECORD

Context No. **[1455]**

SITE **MID17**

ADDITIONAL SHEETS: **see [1453]**

TYPE **ROBBER DITCH**

Trench

Context Type: ~~Deposit / Cut / Structure~~

Check Lists:

Site sub-div. **Area 2**

Overlain by:

DEPOSIT:
1. compaction
2. colour
3. composition
4. inclusion
5. thickness
6. extent
7. comments
8. method & conditions

Structure No.

Abutted by:

Plan No.
GPS

Cut by:
Filled by: **(1456)**

Section No.
170

Same as:
Part of: **1320 Gr.**

CUT:
1. shape in plan
2. base/sides/top profile
3. dimension and depth
4. sketch
5. truncation
6. fill nos
7. other comments

Co-Ordinates

Consists of:
Overlies:

Level

Butts:

MASONRY:
1. materials
2. size of bricks etc
3. finish of stones
4. coursing/bond
5. form 6. faces
7. hand
8. dimensions as found
9. other comments

Slide No. **0.2129-30**

Cuts: **(20) natural, (1457) layer**

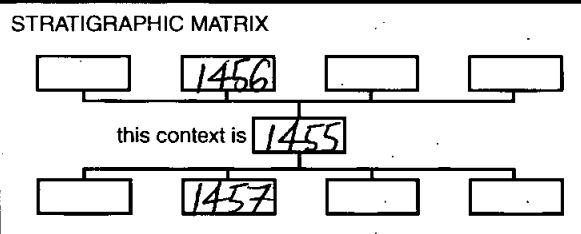
Neg No.

Fill of:

Matrix location

Relationships uncertain

Description (See check lists):
1) Linear, runs N-S
2) Concave b. / mod steep curved sloping sides
3) 0.74m (w) x 0.23m (d)
4) See add sheet for [1453]
5) ✓
6) (1456)
7) ✓



Interpretation/Discussion:
Cut of probable robber ditch cut with singular secondary fill (1456) is running N-S through Roman "temple" str 1320 Gr. Base is very diffuse in section, but loose stones in plan (and some in section) do indicate wall robbing is present.

Finds (tick): None [] Pot [] Bone [] Flint [] Stone [] Burnt stone [] Glass [] Metal [] CBM [] Wood [] Leather []

△ Small Finds
◇ Samples
△ Building Materials

Recorder **TJ**
Date **27/12/18**
Initials



CONTEXT RECORD

Context No.

(1456)

SITE MID 17

ADDITIONAL SHEETS: See [1453]

TYPE FILL

Trench

Context Type: Deposit + Gut + Structure

Check Lists:

Site sub-div Area 1

Overlain by: (2) subsoil

DEPOSIT:

1. compaction
2. colour
3. composition
4. inclusion
5. thickness
6. extent
7. comments
8. method & conditions

Structure No.

Abutted by:

Plan No.

Cut by:

GPS

Filled by:

Section No.

Same as:

170

Part of:

CUT:

1. shape in plan
2. base/sides/top profile
3. dimension and depth
4. sketch
5. truncation
6. fill nos
7. other comments

Co-Ordinates

Consists of:

Overlies: (20) natural

Level

Butts:

MASONRY:

1. materials
2. size of bricks etc
3. finish of stones
4. coursing/bond
5. form
6. faces
7. bond
8. dimensions as found
9. other comments

Slide No. D 2129-30

Cuts:

Neg No.

Fill of: [1455] ROBBER CUT

Matrix location

Relationships uncertain

Description (See check lists):

1) Soft

2) Mid greyish bran

3) Silty clay


4) Mod. frequent poorly sorted sub-angular stone

5) 0.23m 6) 0.74m (w) in section excavated.

7) /

8) Hand tools. Slightly frozen.

STRATIGRAPHIC MATRIX



Interpretation/Discussion:

Singular secondary fill of probable robber ditch cut [1455] that included robbed limestone inclusions and animal bone.

Finds (tick): None [] Pot [] Bone [✓] Flint [] Stone [] Burnt stone [] Glass [] Metal [] CBM [] Wood [] Leather []

△ Small Finds

Recorder TS

◇ Samples

Date 27/2/18

⬠ Building Materials

Initials



CONTEXT RECORD

Context No.
(1457)

SITE **MIDI 7**

ADDITIONAL SHEETS: **see [1453]**

TYPE **LAYER**

Trench

Context Type: Deposit / Cut / Structure

Check Lists:

Site sub-div **Areal**

Overlain by: **(2) subsoil**

- DEPOSIT:
1. compaction
 2. colour
 3. composition
 4. inclusion
 5. thickness
 6. extent
 7. comments
 8. method & conditions

Structure No.

Abutted by:

Plan No.

GPS

Cut by: **[1453] [1455]**

Filled by:

Section No.

170

Same as:

Part of:

- CUT:
1. shape in plan
 2. base/sides/top profile
 3. dimension and depth
 4. sketch
 5. truncation
 6. fill nos
 7. other comments

Co-Ordinates

Consists of:

Overlies: **(20) natural**

Level

Butts:

- MASONRY:
1. materials
 2. size of bricks etc
 3. finish of stones
 4. coursing/bond
 5. form
 6. faces
 7. bond
 8. dimensions as found
 9. other comments

Slide No. **D.2129-30**

Cuts:

Neg No.

Fill of:

Matrix location

Relationships uncertain

Description (See check lists):

1) soft

2) Mid greyish brown

3) Silty clay

4) -

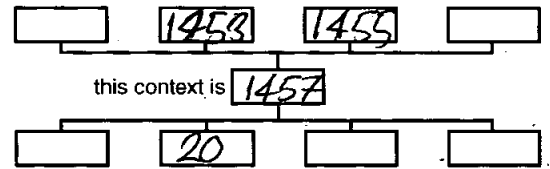
5) 0.14m

6) 1.88m @ in section.

7) -

8) Hand tools, slightly frozen

STRATIGRAPHIC MATRIX



Interpretation/Discussion:

Layer of potential bioturbation / redeposited natural. Is cut by probable ditch [1453] and probable robber cut [1455]. No finds / dating.

Finds (tick): None Pot Bone Flint Stone Burnt stone Glass
Metal CBM Wood Leather

Small Finds

Recorder **TS**

Samples

Date **27/2/18**

Building Materials

Initials



CONTEXT RECORD

Context No.

[1458]

SITE MID17

ADDITIONAL SHEETS: 1

TYPE PH

Trench

Context Type: ~~Deposit / Cut / Structure~~

Check Lists:

Site sub-div AA001

Overlain by:

DEPOSIT:

Structure No.

Abutted by:

- 1. compaction
- 2. colour
- 3. composition
- 4. inclusion
- 5. thickness
- 6. extent
- 7. comments
- 8. method & conditions

Plan No.

GPS

Cut by:

Filled by: (1459)

Section No.

Sketch

Same as:

Part of:

CUT:

- 1. shape in plan
- 2. base/sides/top profile
- 3. dimension and depth
- 4. sketch
- 5. truncation
- 6. fill nos
- 7. other comments

Co-Ordinates

Consists of:

Overlies:

Level

Butts:

MASONRY:

Slide No. /

Cuts: (20) natural

- 1. materials
- 2. size of bricks etc
- 3. finish of stones
- 4. coursing/bond
- 5. form
- 6. faces
- 7. bond
- 8. dimensions as found
- 9. other comments

Neg No.

Fill of:

Matrix location

Relationships uncertain

Description (See check lists):

1) Circular

2) Concave b. / NE side sharp, SW side gradual.

3) 0.32m (w) x 0.17m (d)

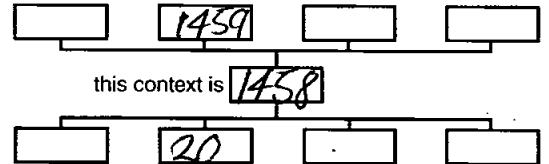
in section

4) See add sheet for to scale sketch

5) - 6) (1459)

7) -

STRATIGRAPHIC MATRIX



Interpretation/Discussion:

cut of probable posthole with singular secondary fill (1459) w/ no finds. Is along the south edge of wall 55 / 1442. Is possible was a posthole for scaffolding of building / temple Gr. 1320 situated to west of posthole [1460]

Finds (tick): None [] Pot [] Bone [] Flint [] Stone [] Burnt stone [] Glass [] Metal [] CBM [] Wood [] Leather []

Small Finds

Recorder TS

Samples

Date 28/12/18

Building Materials

Initials

CONTEXT RECORDS ADDITIONAL SHEET

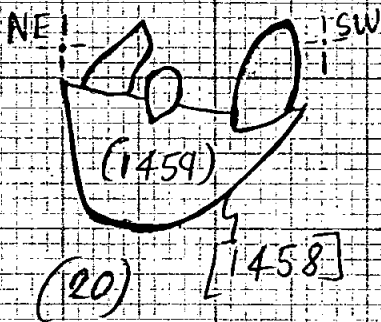
MID. 17

SHEET NO.
CONTEXTS

1

[1458]

MID 17 TS
Area 1 28/2/18
1:20



North West facing
section of
posthole [1458]

0m 1:20 1m
0.50m

(2) Subsoil
|
(1459)
|
[1458]
|
(20) Natural

SCALE

1:20



CONTEXT RECORD

Context No.
(1459)

SITE **MID17**

ADDITIONAL SHEETS: **See [1458]**

TYPE **FILL**

Trench

Context Type: Deposit / Cut / Structure

Check Lists:

Site sub-div **Area 1**

Overlain by: **(2) subsoil**

DEPOSIT:

Structure No.

Abutted by:

- 1. compaction
- 2. colour
- 3. composition
- 4. inclusion
- 5. thickness
- 6. extent
- 7. comments
- 8. method & conditions

Plan No.

GPS

Cut by:

Filled by:

Section No.

sketch

Same as:

Part of:

CUT:

- 1. shape in plan
- 2. base/sides/top profile
- 3. dimension and depth
- 4. sketch
- 5. truncation
- 6. pit nos
- 7. other comments

Co-Ordinates

Consists of:

Overlies: **(20) nat**

Level

Butts:

MASONRY:

Slide No.

Cuts:

- 1. materials
- 2. size of bricks etc
- 3. finish of stones
- 4. coursing/bond
- 5. form
- 6. faces
- 7. bond
- 8. dimensions as found
- 9. other comments

Neg No.

Fill of: **[1458] PH**

Matrix location

Relationships uncertain

Description (See check lists):

1) soft

2) Mid greyish brown

3) silty clay

4) Frequent poorly sorted

large sub angular limestone

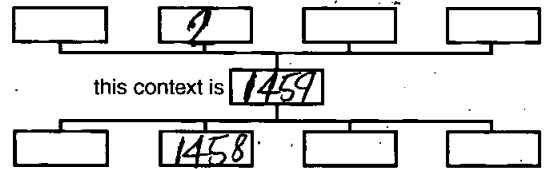
5) 0.17m

6) 0.32m (w) in section excav.

7) ✓

8) Hand tools. Partially frozen

STRATIGRAPHIC MATRIX



this context is **1459**

1458

Interpretation/Discussion:

Singular secondary fill of probable pathhole of [1458] w/ no finds

Finds (tick): None Pot Bone Flint Stone Burnt stone Glass
Metal CBM Wood Leather

Small Finds

Recorder **FJ**

Samples

Date **28/12/18**

Building Materials

Initials



CONTEXT RECORD

Context No.

[1460]

SITE MID17

ADDITIONAL SHEETS: ✓

TYPE PH

Trench

Context Type: Deposit / Cut / Structure

Check Lists:

Site sub-div Area 1

Overlain by:

DEPOSIT:

Structure No.

Abutted by:

- 1. compaction
- 2. colour
- 3. composition
- 4. inclusion
- 5. thickness
- 6. extent
- 7. comments
- 8. method & conditions

Plan No.

Cut by:

GPS

Filled by: (1461)

Section No.

Same as:

sketch

Part of:

CUT:

Co-Ordinates

Consists of:

- 1. shape in plan
- 2. base/sides/top profile
- 3. dimension and depth
- 4. sketch
- 5. truncation
- 6. fill nos
- 7. other comments

Level

Butts:

Slide No. /

Cuts: (20) nat.

MASONRY:

Neg No.

Fill of:

- 1. materials
- 2. size of bricks etc
- 3. finish of stones
- 4. coursing/bond
- 5. form
- 6. faces
- 7. bond
- 8. dimensions as found
- 9. other comments

Matrix location

Relationships uncertain

Description (See check lists):

1) Circular

2) Unexcavated

3) " "

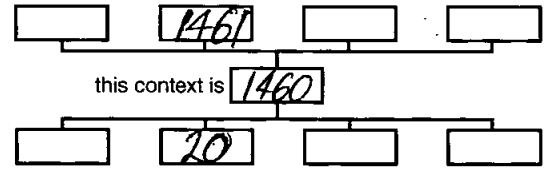
4) " "

5) ✓

6) (1461)

7) ✓

STRATIGRAPHIC MATRIX



Interpretation/Discussion:

cut of probable posthole w/ singular secondary fill (1461). Situated to the East of posthole [1458] and on the southern edge of wall 55, of temple building Gr. 1320. Possible use as scaffolding for building

Finds (tick): None [] Pot [] Bone [] Flint [] Stone [] Burnt stone [] Glass [] Metal [] CBM [] Wood [] Leather []

△ Small Finds

Recorder TJS

◇ Samples

Date 28/12/18

△ Building Materials

Initials



CONTEXT RECORD

Context No.
(1461)

SITE **MIDI 7**

ADDITIONAL SHEETS: **✓**

TYPE **FILL**

Trench

Context Type: Deposit / ~~Cut~~ / Structure

Check Lists:

Site sub-div **Area 1**

Overlain by: **(2) subsoil**

DEPOSIT:
1. compaction
2. colour
3. composition
4. inclusion
5. thickness
6. extent
7. comments
8. method & conditions

Structure No.

Abutted by:

Plan No.

GPS

Cut by:

Filled by:

Section No.

Sketch

Same as:

Part of:

CUT:
1. shape in plan
2. base/sides/top profile
3. dimension and depth
4. sketch
5. truncation
6. fill pos
7. other comments

Co-Ordinates

Consists of:

Overlies: **(20) Natural**

Level

Butts:

MASONRY:
1. materials
2. size of bricks etc
3. finish of stones
4. coursing/bond
5. form 6. faces
7. bond
8. dimensions as found
9. other comments

Slide No. **✓**

Cuts:

Neg No.

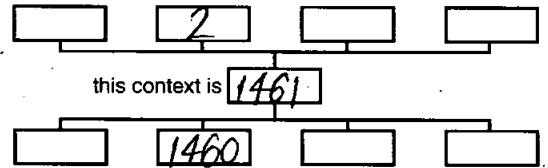
Fill of: **[1460] PH**

Matrix location

Relationships uncertain

Description (See check lists):
1) Soft
2) Mid greyish brown
3) Silty clay
4) Frequent poorly sorted large sub angular limestone.
5) Unexcavated 6) Unexcavated.
7) ✓
8) Unexcavated. Partially frozen.

STRATIGRAPHIC MATRIX



Interpretation/Discussion:

Singular secondary fill of probable posthole [1460] w/ no finds found on surface.

Finds (tick): None Pot Bone Flint Stone Burnt stone Glass
Metal CBM Wood Leather

Small Finds

Recorder **TS**

Samples

Date **28/12/18**

Building Materials

Initials



CONTEXT RECORD

Context No.

1462

SITE M1017

ADDITIONAL SHEETS:

TYPE GROUP

Trench

Context Type: Deposit / Cut / Structure

Check Lists:

Site sub-div AREA 1

Overlain by:

DEPOSIT:

1. compaction
2. colour
3. composition
4. inclusion
5. thickness
6. extent
7. comments
8. method & conditions

Structure No.

Abutted by:

Plan No.

Cut by:

Filled by:

Section No. 13, 23,

Same as:

Part of:

CUT:

1. shape in plan
2. base/sides/top profile
3. dimension and depth
4. sketch
5. truncation
6. fill nos
7. other comments

Co-Ordinates

GPS

Consists of: [58], [92],

Overlies:

Level

GPS

Butts:

MASONRY:

1. materials
2. size of bricks etc
3. finish of stones
4. coursing/bond
5. form
6. faces
7. bond
8. dimensions as found
9. other comments

Slide No.

Cuts:

60

Neg No.

Fill of:


Matrix location

Relationships uncertain

Description (See check lists):

N-S DITCH

STRATIGRAPHIC MATRIX



Interpretation/Discussion:

BOUNDARY DITCH, NNW-SSW,
FAIRLY FLAT BASE

Finds (tick): None Pot Bone Flint Stone Burnt stone Glass
 Metal CBM Wood Leather

 Small Finds

Recorder AF

 Samples

Date 02-03-18

 Building Materials

Initials



CONTEXT RECORD

Context No.

1463

SITE **M1D17**

ADDITIONAL SHEETS:

TYPE **GROUP**

Trench

Context Type: Deposit / Cut / Structure

Check Lists:

Site sub-div **AREA 1**

Overlain by:

DEPOSIT:

1. compaction
2. colour
3. composition
4. inclusion
5. thickness
6. extent
7. comments
8. method & conditions

Structure No.

Abutted by:

Plan No.

Cut by:

Filled by:

Section No. **23, 33,**

Same as:

Part of:

CUT:

1. shape in plan
2. base/sides/top profile
3. dimension and depth
4. sketch
5. truncation
6. fill nos
7. other comments

Co-Ordinates

Consists of: **[97], [128]****GPS**Overlies: **G 241**

Level

GPS

Butts:

MASONRY:

1. materials
2. size of bricks etc
3. finish of stones
4. coursing/bond
5. form
6. faces
7. bond
8. dimensions as found
9. other comments

Slide No.

Cuts:

Neg No.

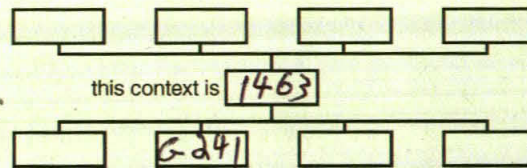
Fill of:

Matrix location

Relationships uncertain

Description (See check lists):

STRATIGRAPHIC MATRIX



Interpretation/Discussion:

NW-SSE DITCH, POS. BOUNDARY DITCH.

Finds (tick): None Pot Bone Flint Stone Burnt stone Glass
 Metal CBM Wood Leather

 Small FindsRecorder **AP** SamplesDate **02-03-18** Building Materials

Initials



CONTEXT RECORD

Context No.

1464

SITE MID 17

ADDITIONAL SHEETS:

TYPE **GROUP**

Trench

Context Type: Deposit / Cut / Structure **GROUP**

Check Lists:

Site sub-div

Overlain by:

DEPOSIT:

1. compaction
2. colour
3. composition
4. inclusion
5. thickness
6. extent
7. comments
8. method & conditions

Structure No.

Abutted by:

Plan No.

Cut by:

Filled by:

Section No. **68, 50, 42**

Same as:

Part of:

CUT:

1. shape in plan
2. base/sides/top profile
3. dimension and depth
4. sketch
5. truncation
6. fill nos
7. other comments

Co-Ordinates

Consists of: **295, 204, 165,**

Overlies:

Level

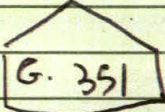
Butts:

MASONRY:

1. materials
2. size of bricks etc
3. finish of stones
4. coursing/bond
5. form
6. faces
7. bond
8. dimensions as found
9. other comments

Slide No.

Cuts:



Neg No.

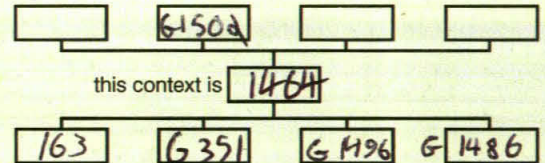
Fill of:

Matrix location

Relationships uncertain

Description (See check lists):

STRATIGRAPHIC MATRIX



Interpretation/Discussion:

E-W DITCH, LAND BOUNDARY OR DIVISION.

SAME ALIGNMENT AS [G 150a] AND [G 1501]

Finds (tick): None [] Pot [] Bone [] Flint [] Stone [] Burnt stone [] Glass []
 Metal [] CBM [] Wood [] Leather []

 Small Finds
Recorder **AF**
 Samples
Date **02-03-18**
 Building Materials

Initials



CONTEXT RECORD

Context No.

1465

SITE MID17

ADDITIONAL SHEETS:

TYPE GROUP

Trench

Context Type: Deposit / Cut / Structure

Check Lists:

Site sub-div

Overlain by:

DEPOSIT:

1. compaction
2. colour
3. composition
4. inclusion
5. thickness
6. extent
7. comments
8. method & conditions

Structure No.

Abutted by:

Plan No.

Cut by:

Filled by:

Section No.

Same as:

Part of:

CUT:

1. shape in plan
2. base/sides/top profile
3. dimension and depth
4. sketch
5. truncation
6. fill nos
7. other comments

Co-Ordinates

Consists of: [356] [357]

Overlies:

Level

Butts:

MASONRY:

1. materials
2. size of bricks etc
3. finish of stones
4. coursing/bond
5. form
6. faces
7. bond
8. dimensions as found
9. other comments

Slide No.

Cuts:

Neg No.


Fill of:

Matrix location

Relationships uncertain

Description (See check lists):

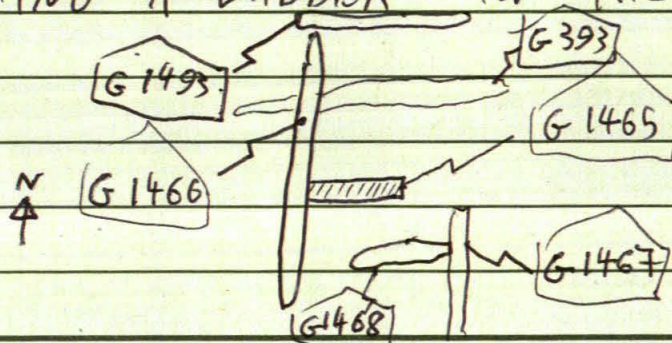
STRATIGRAPHIC MATRIX



Interpretation/Discussion:

E-W DITCH, PART OF A SERIES OF E-W DITCHES FORMING A "LADDER" IN THE WEST OF AREA 1

SUB-DIVISION INTERNAL TO FIELD SYSTEM?



Finds (tick): None [] Pot [] Bone [] Flint [] Stone [] Burnt stone [] Glass [] Metal [] CBM [] Wood [] Leather []

Small Finds

Recorder AF

Samples

Date 02-03-18

Building Materials

Initials



CONTEXT RECORD

Context No.

1466

SITE M1017

ADDITIONAL SHEETS:

TYPE **GROUP**

Trench

Context Type: Deposit / Cut / Structure

Check Lists:

Site sub-div AREA 1

Overlain by:

DEPOSIT:

1. compaction
2. colour
3. composition
4. inclusion
5. thickness
6. extent
7. comments
8. method & conditions

Structure No.

Abutted by:

Plan No.

Cut by:

Filled by:

CUT:

1. shape in plan
2. base/sides/top profile
3. dimension and depth
4. sketch
5. truncation
6. fill nos
7. other comments

Section No.

Same as:

Part of:

Co-Ordinates

Consists of:

[363] [365] [354]

GPS

Overlies:

Level

GPS

Butts:

Slide No.

Cuts:

G 1465 G 393

Neg No.

Fill of:

Matrix location

Relationships uncertain

MASONRY:

1. materials
2. size of bricks etc
3. finish of stones
4. coursing/bond
5. form
6. faces
7. bond
8. dimensions as found
9. other comments

Description (See check lists):

N-S DITCH

STRATIGRAPHIC MATRIX

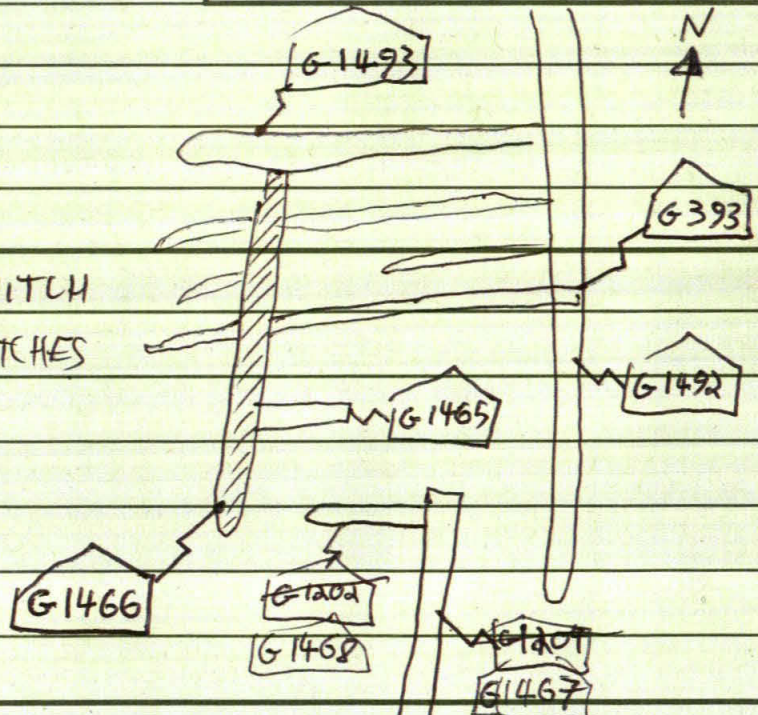
G 1493 409 390

this context is 1466

418 420 G 1466 G 393

Interpretation/Discussion:

NARROW N-S DITCH
PART OF "LADDER" OF DITCHES
TO WEST OF AREA 1
INTERNAL ENCLOSURE/
FIELD SUB-DIVISION?



Finds (tick): None Pot Bone Flint Stone Burnt stone Glass
Metal CBM Wood Leather

 Small Finds

Recorder AF

 Samples

Date 02-03-18

 Building Materials

Initials



CONTEXT RECORD

Context No.

1467

SITE MID17

ADDITIONAL SHEETS:

TYPE **GROUP**

Trench

Context Type: Deposit / Cut / Structure

Check Lists:

Site sub-div

Overlain by:

DEPOSIT:

1. compaction
2. colour
3. composition
4. inclusion
5. thickness
6. extent
7. comments
8. method & conditions

Structure No.

Abutted by:

Plan No.

Cut by:

Filled by:

Section No.

156

Same as:

Part of:

Co-Ordinates

GPS

Consists of:

[1204], [1288]

Overlies:

CUT:

1. shape in plan
2. base/sides/top profile
3. dimension and depth
4. sketch
5. truncation
6. fill nos
7. other comments

Level

GPS

Butts:

Slide No.

Cuts:

Neg No.

Fill of:

Matrix location

Relationships uncertain

MASONRY:

1. materials
2. size of bricks etc
3. finish of stones
4. coursing/bond
5. form
6. faces
7. bond
8. dimensions as found
9. other comments

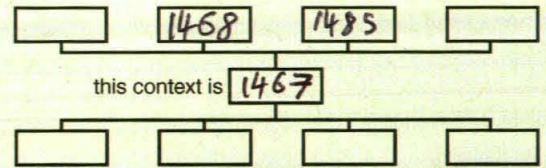
Description (See check lists):

N-S DITCH

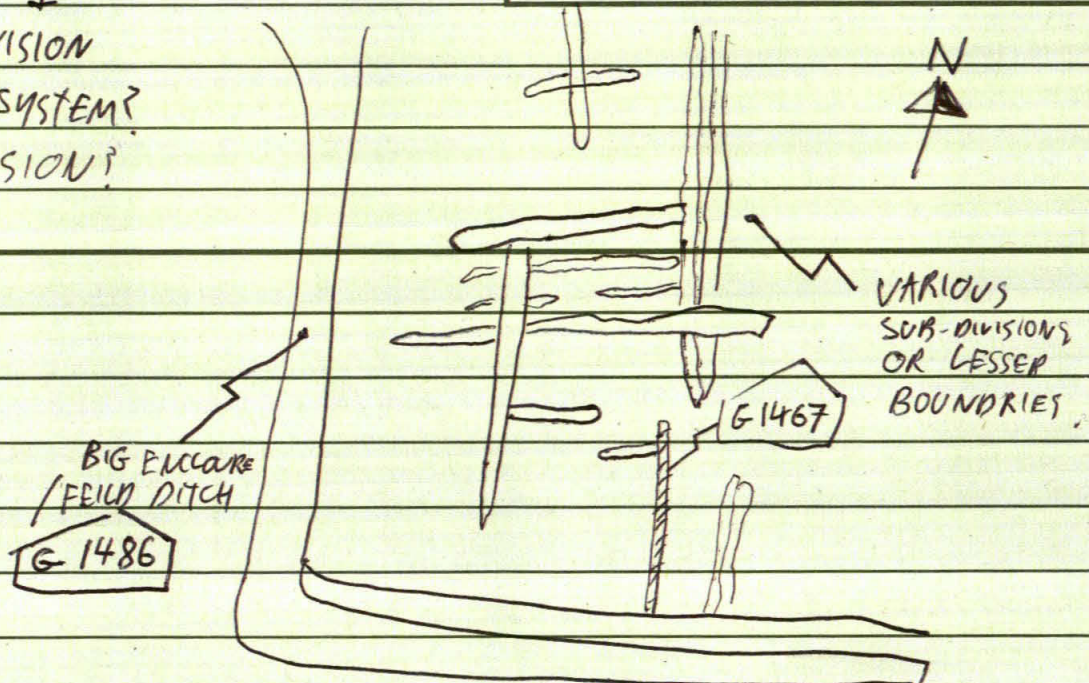
PART OF WEIRD "LADDER"
OF DITCHES IN WEST
OF AREA 1

INTERNAL DIVISION
OF FIELD-SYSTEM?
EARLIER DIVISION?

STRATIGRAPHIC MATRIX



Interpretation/Discussion:



Finds (tick): None Pot Bone Flint Stone Burnt stone Glass
Metal CBM Wood Leather

 Small Finds

Recorder AF

 Samples

Date 02-03-18

 Building Materials

Initials



CONTEXT RECORD

Context No.

1468

SITE **M1P17**

ADDITIONAL SHEETS:

TYPE **GROUP**

Trench

Context Type: Deposit / Cut / Structure

Check Lists:

Site sub-div

Overlain by:

DEPOSIT:

1. compaction
2. colour
3. composition
4. inclusion
5. thickness
6. extent
7. comments
8. method & conditions

Structure No.

Abutted by:

Plan No.

Cut by:

Filled by:

Section No.

156

Same as:

Part of:

Co-Ordinates

GPS

Consists of:

[120d] [358]

Overlies:

Level

GPS

Butts:

Slide No.

Cuts:

G 1467

Neg No.

Fill of:

Matrix location

Relationships uncertain

CUT:

1. shape in plan
2. base/sides/top profile
3. dimension and depth
4. sketch
5. truncation
6. fill nos
7. other comments


MASONRY:

1. materials
2. size of bricks etc
3. finish of stones
4. coursing/bond
5. form
6. faces
7. bond
8. dimensions as found
9. other comments

Description (See check lists):

E-W DITCH

STRATIGRAPHIC MATRIX

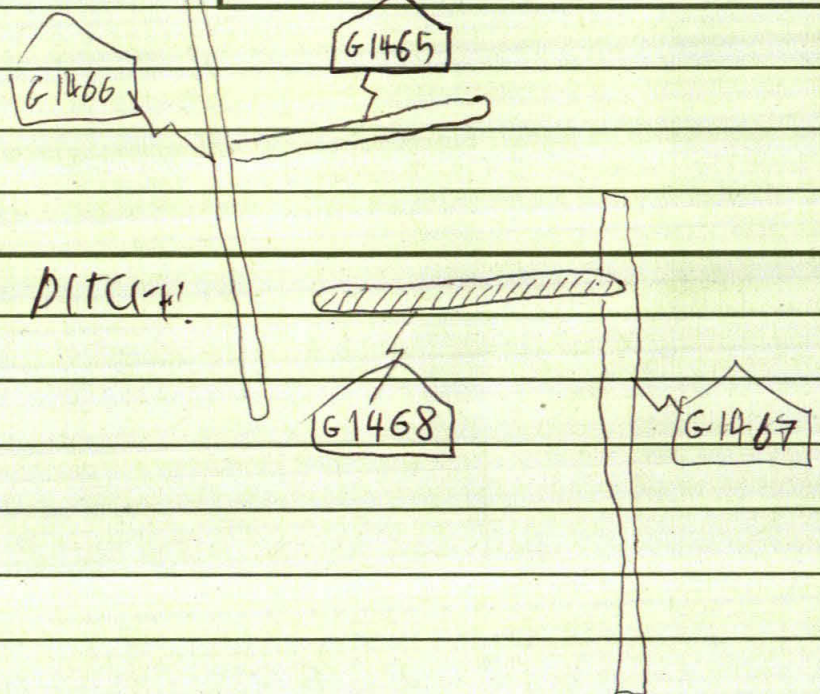


Interpretation/Discussion:

E-W BOUNDARY DITCH!

SUB-DIVISION OF LARGER

FIELD ?



Finds (tick): None [] Pot [] Bone [] Flint [] Stone [] Burnt stone [] Glass []
 Metal [] CBM [] Wood [] Leather []

 Small Finds
Recorder **AF**
 Samples
Date **02-03-18**
 Building Materials

Initials



CONTEXT RECORD

Context No.

1469

SITE M1097

ADDITIONAL SHEETS:

TYPE **GROUP**

Trench

Context Type: Deposit / Cut / Structure

Check Lists:

Site sub-div

Overlain by:

DEPOSIT:

1. compaction
2. colour
3. composition
4. inclusion
5. thickness
6. extent
7. comments
8. method & conditions

Structure No.

Abutted by:

Plan No.

Cut by:

Filled by:

Section No.

163

Same as:

Part of:

CUT:

1. shape in plan
2. base/sides/top profile
3. dimension and depth
4. sketch
5. truncation
6. fill nos
7. other comments

Co-Ordinates

GPS

Consists of:

[1255] [1332] [1118] [937]

Overlies:

Level

GPS

Butts:

MASONRY:

1. materials
2. size of bricks etc
3. finish of stones
4. coursing/bond
5. form
6. faces
7. bond
8. dimensions as found
9. other comments

Slide No.

Cuts:

Neg No.

Fill of:

Matrix location

Relationships uncertain

Description (See check lists):

N-S DITCH.

G 1469

STRATIGRAPHIC MATRIX

G 1485 G 1486 1120 G 1470

this context is 1469

1330

Interpretation/Discussion:

LONG N-S DITCH POS.

SAME AS

G 1492

OR

G 1491

FIELD BOUNDARY?

Finds (tick): None Pot Bone Flint Stone Burnt stone Glass
 Metal CBM Wood Leather

△ Small Finds

Recorder AF

◇ Samples

Date 02-03-18

△ Building Materials

Initials



CONTEXT RECORD

Context No.

1470

SITE MID17

ADDITIONAL SHEETS:

TYPE GROUP

Trench

Context Type: Deposit / Cut / Structure

Check Lists:

Site sub-div AREA 1

Overlain by:

DEPOSIT:

1. compaction
2. colour
3. composition
4. inclusion
5. thickness
6. extent
7. comments
8. method & conditions

Structure No.

Abutted by:

Plan No.

Cut by:

Filled by:

Section No.

139

Same as:

Part of:

Co-Ordinates

GPS

Consists of: [1056] [554]

Overlies:

G 1469

CUT:

1. shape in plan
2. base/sides/top profile
3. dimension and depth
4. sketch
5. truncation
6. fill nos
7. other comments

Level

GPS

Butts:

MASONRY:

1. materials
2. size of bricks etc
3. finish of stones
4. coursing/bond
5. form
6. faces
7. bond
8. dimensions as found
9. other comments

Slide No.

Cuts:

Neg No.

Fill of:

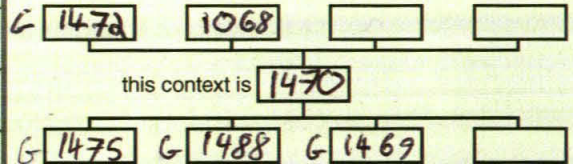
Matrix location

Relationships uncertain

Description (See check lists):

EW DITCH.

STRATIGRAPHIC MATRIX



Interpretation/Discussion:

CURVILINEAR BOUNDARY DITCH,
POS. FORMS ENCLOSURE W/
N-S DITCH. G 1471

1471

[1068]

G 1470

Finds (tick): None Pot Bone Flint Stone Burnt stone Glass
Metal CBM Wood Leather

△ Small Finds

Recorder AF

◇ Samples

Date 02-03-18

⬠ Building Materials

Initials



CONTEXT RECORD

Context No.

1471

SITE

ADDITIONAL SHEETS:

TYPE **GROUP**

Trench

Context Type: Deposit / Cut / Structure

Check Lists:

Site sub-div

Overlain by:

DEPOSIT:

1. compaction
2. colour
3. composition
4. inclusion
5. thickness
6. extent
7. comments
8. method & conditions

Structure No.

Abutted by:

Plan No.

Cut by:

Filled by:

Section No.

1, 145

Same as: 1470?

Part of:

Co-Ordinates

Consists of: [19] [1069]

Overlies:

CUT:

1. shape in plan
2. base/sides/top profile
3. dimension and depth
4. sketch
5. truncation
6. fill nos
7. other comments

Level

Butts:

MASONRY:

1. materials
2. size of bricks etc
3. finish of stones
4. coursing/bond
5. form
6. faces
7. bond
8. dimensions as found
9. other comments

Slide No.

Cuts:

Neg No.

Fill of:

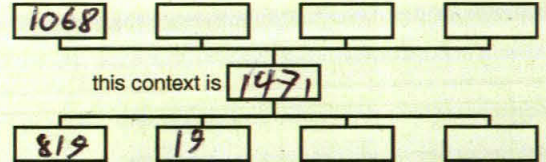
Matrix location

Relationships uncertain

Description (See check lists):

~~1068~~ N-S DITCH.

STRATIGRAPHIC MATRIX



Interpretation/Discussion:

N-S DITCH,

FORMS ENCLOSURE W/

CURVA LINER DITCH.

G 1470

Finds (tick): None Pot Bone Flint Stone Burnt stone Glass
 Metal CBM Wood Leather

 Small Finds

Recorder AF

 Samples

Date 02-03-18

 Building Materials

Initials



CONTEXT RECORD

Context No.

1472

SITE M1D17

ADDITIONAL SHEETS:

TYPE **GROUP**

Trench

Context Type: Deposit / Cut / Structure

Check Lists:

Site sub-div **AREA 1**

Overlain by:

DEPOSIT:

1. compaction
2. colour
3. composition
4. inclusion
5. thickness
6. extent
7. comments
8. method & conditions

Structure No.

Abutted by:

Plan No.

Cut by:

Filled by:

Section No.

139

Same as:

[1330]? IF SO **G 1491** OR **G 1492**

Part of:

Co-Ordinates

GPS

Consists of:

[929] [1060]

Overlies:

CUT:

1. shape in plan
2. base/sides/top profile
3. dimension and depth
4. sketch
5. truncation
6. fill nos
7. other comments

Level

GPS

Butts:

Slide No.

Cuts:

G 1470

Neg No.

Fill of:

Matrix location

Relationships uncertain

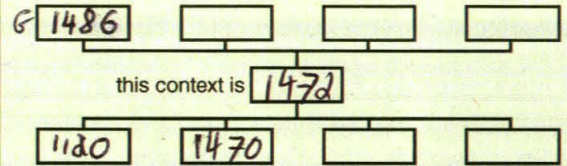
MASONRY:

1. materials
2. size of bricks etc
3. finish of stones
4. coursing/bond
5. form 6. faces
7. bond
8. dimensions as found
9. other comments

Description (See check lists):

N-S ditch.

STRATIGRAPHIC MATRIX



Interpretation/Discussion:

N-S DITCH,

POS. SAME AS [1330],

IF SO MAY CONTINUE

AS EITHER **G 1491** OR **G 1492**

N-S FIELD BOUNDARY

/ LAND DIVISION.

Finds (tick): None Pot Bone Flint Stone Burnt stone Glass
 Metal CBM Wood Leather

 Small FindsRecorder **AF** SamplesDate **02-03-18** Building Materials

Initials



CONTEXT RECORD

Context No.

1473

SITE MID17

ADDITIONAL SHEETS:

TYPE GROUP

Trench

Context Type: Deposit / Cut / Structure

Check Lists:

Site sub-div

Overlain by:

DEPOSIT:

1. compaction
2. colour
3. composition
4. inclusion
5. thickness
6. extent
7. comments
8. method & conditions

Structure No.

Abutted by:

Plan No.

Cut by:

Filled by:

Section No.

2, 3, 6, 12,

Same as:

Part of:

Co-Ordinates

Consists of:

[32] [21] [25] [52]

Overlies:

CUT:

1. shape in plan
2. base/sides/top profile
3. dimension and depth
4. sketch
5. truncation
6. fill nos
7. other comments

Level

Butts:

Slide No.

Cuts:

G 1474

Neg No.

Fill of:

MASONRY:

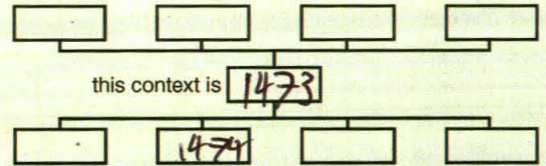
1. materials
2. size of bricks etc
3. finish of stones
4. coursing/bond
5. form
6. faces
7. bond
8. dimensions as found
9. other comments

Matrix location

Relationships uncertain

Description (See check lists):

STRATIGRAPHIC MATRIX



Interpretation/Discussion:

N-S DITCH. IN WEST OF
AREA 2, BOUNDARY DITCH.

Finds (tick): None Pot Bone Flint Stone Burnt stone Glass
Metal CBM Wood Leather

 Small FindsRecorder AF SamplesDate 03-18 Building Materials

Initials



CONTEXT RECORD

Context No.

1474

SITE M117

ADDITIONAL SHEETS:

TYPE GROUP

Trench

Context Type: Deposit / Cut / Structure

Check Lists:

Site sub-div

Overlain by:

DEPOSIT:

1. compaction
2. colour
3. composition
4. inclusion
5. thickness
6. extent
7. comments
8. method & conditions

Structure No.

Abutted by:

Plan No.

Cut by:

G1473

Filled by:

Section No.

3, 5,

Same as:

Part of:

Co-Ordinates

GPS

Consists of:

[31], [808] [27]

Overlies:

CUT:

1. shape in plan
2. base/sides/top profile
3. dimension and depth
4. sketch
5. truncation
6. fill nos
7. other comments

Level

GPS

Butts:

MASONRY:

1. materials
2. size of bricks etc
3. finish of stones
4. coursing/bond
5. form 6. faces
7. bond
8. dimensions as found
9. other comments

Slide No.

Cuts:

Neg No.

Fill of:


Matrix location

Relationships uncertain

Description (See check lists):

E-W DITCH

STRATIGRAPHIC MATRIX



Interpretation/Discussion:

E-W BOUNDARYDITCH, PARALLEL TO[740] & [G 1475]& [819]ON SAME ALIGNMENT ASG1386

Finds (tick): None Pot Bone Flint Stone Burnt stone Glass
 Metal CBM Wood Leather

 Small FindsRecorder AF SamplesDate 02-03-18 Building Materials

Initials



CONTEXT RECORD

Context No.

1475

SITE MID 17

ADDITIONAL SHEETS:

TYPE GROUP

Trench

Context Type: Deposit / Cut / Structure

Check Lists:

Site sub-div AREA 1

Overlain by:

DEPOSIT:

1. compaction
2. colour
3. composition
4. inclusion
5. thickness
6. extent
7. comments
8. method & conditions

Structure No.

Abutted by:

Plan No.

Cut by:

Filled by:

Section No.

Same as:

G 1486 PARTICULARLY [871]

Part of:

CUT:

1. shape in plan
2. base/sides/top profile
3. dimension and depth
4. sketch
5. truncation
6. fill nos
7. other comments

Co-Ordinates

Consists of:

79, 500

Overlies:

Level

Butts:

MASONRY:

1. materials
2. size of bricks etc
3. finish of stones
4. coursing/bond
5. form
6. faces
7. bond
8. dimensions as found
9. other comments

Slide No.

Cuts:

Neg No.

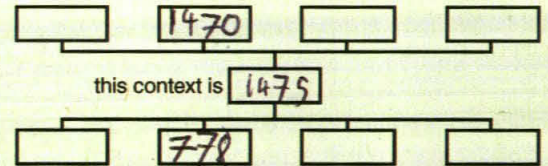
Fill of:

Matrix location

Relationships uncertain

Description (See check lists):

STRATIGRAPHIC MATRIX



Interpretation/Discussion:

E-W DITCH,

SAME AS [871] A

PART OF [G 1486]

MAJOR E-W BOUNDARY
DITCH

Finds (tick): None Pot Bone Flint Stone Burnt stone Glass
 Metal CBM Wood Leather

 Small Finds

Recorder AF

 Samples

Date 05-03-18

 Building Materials

Initials



CONTEXT RECORD

Context No.

1476

SITE MID17

ADDITIONAL SHEETS:

TYPE GROUP

Trench

Context Type: Deposit / Cut / Structure

Check Lists:

Site sub-div AREA1

Overlain by:

DEPOSIT:

1. compaction
2. colour
3. composition
4. inclusion
5. thickness
6. extent
7. comments
8. method & conditions

Structure No.

Abutted by:

Plan No.

Cut by:

Filled by:

Section No.

Same as:

Part of:

CUT:

1. shape in plan
2. base/sides/top profile
3. dimension and depth
4. sketch
5. truncation
6. fill nos
7. other comments

Co-Ordinates

Consists of: [424], [73], [67a]

Overlies:

Level

Butts:

MASONRY:

1. materials
2. size of bricks etc
3. finish of stones
4. coursing/bond
5. form
6. faces
7. bond
8. dimensions as found
9. other comments

Slide No.

Cuts:

Neg No.

Fill of:

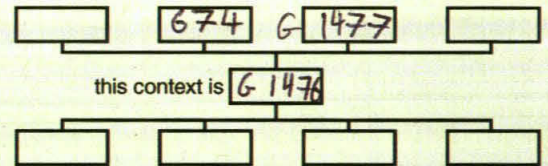
Matrix location

Relationships uncertain

Description (See check lists):

ENE - WSW DITCH.

STRATIGRAPHIC MATRIX



Interpretation/Discussion:

ENE - WSW BOUNDARY?

DITCH

PARALLEL TO [75]

Finds (tick): None [] Pot [] Bone [] Flint [] Stone [] Burnt stone [] Glass []
 Metal [] CBM [] Wood [] Leather []

 Small Finds

Recorder AF

 Samples

Date 05-03-18

 Building Materials

Initials



CONTEXT RECORD

Context No.
1477

SITE *MIND17*

ADDITIONAL SHEETS:

TYPE *GROUP*

Trench

Context Type: Deposit / Cut / Structure

Check Lists:

Site sub-div *AREA1*

Overlain by:

DEPOSIT:

Structure No.

Abutted by:

- 1. compaction
- 2. colour
- 3. composition
- 4. inclusion
- 5. thickness
- 6. extent
- 7. comments
- 8. method & conditions

Plan No.

Cut by:

Filled by:

CUT:

Section No.

Same as: *[778]?*

Part of:

- 1. shape in plan
- 2. base/sides/top profile
- 3. dimension and depth
- 4. sketch
- 5. truncation
- 6. fill nos
- 7. other comments

Co-Ordinates

Consists of: *[66], [426]*

Overlies:

Level

Butts:

MASONRY:

Slide No.

Cuts:

- 1. materials
- 2. size of bricks etc
- 3. finish of stones
- 4. coursing/bond
- 5. form 6. faces
- 7. bond
- 8. dimensions as found
- 9. other comments

Neg No.

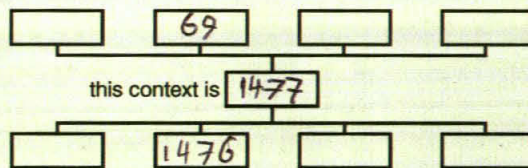
Fill of:

Matrix location

Relationships uncertain

Description (See check lists): *N-S CURVALINER DITCH*

STRATIGRAPHIC MATRIX



Interpretation/Discussion:

*CURVALINER
BOUNDARY DITCH.
POS. SAME AS.
[778]*

Finds (tick): None [] Pot [] Bone [] Flint [] Stone [] Burnt stone [] Glass []
Metal [] CBM [] Wood [] Leather []

Small Finds

Recorder *AF*

Samples

Date *05-03-18*

Building Materials

Initials



CONTEXT RECORD

Context No.

1478

SITE M1D17

ADDITIONAL SHEETS:

TYPE **GKoup**

Trench AR

Context Type: Deposit / Cut / Structure

Check Lists:

Site sub-div AREA 1

Overlain by:

DEPOSIT:

1. compaction
2. colour
3. composition
4. inclusion
5. thickness
6. extent
7. comments
8. method & conditions

Structure No.

Abutted by:

Plan No.

Cut by:

Filled by:

Section No.

Same as:

Part of:

CUT:

1. shape in plan
2. base/sides/top profile
3. dimension and depth
4. sketch
5. truncation
6. fill nos
7. other comments

Co-Ordinates

Consists of

[146] [633] [597]

Overlies:

Level

Butts:

Slide No.

Cuts:

[532] [631] 0 [827]

Neg No.

Fill of:

MASONRY:

1. materials
2. size of bricks etc
3. finish of stones
4. coursing/bond
5. form
6. faces
7. bond
8. dimensions as found
9. other comments

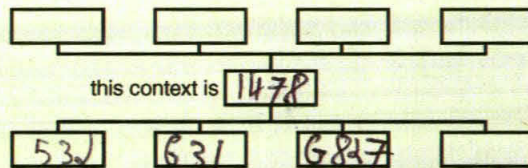
Matrix location

Relationships uncertain

Description (See check lists):

NW-SE DITCH

STRATIGRAPHIC MATRIX



this context is 1478

Interpretation/Discussion:

SHORT LENGTH
OF BOUNDARY DITCH.
POS. ARE-CUT OF
G 1480

Finds (tick): None [] Pot [] Bone [] Flint [] Stone [] Burnt stone [] Glass []
Metal [] CBM [] Wood [] Leather []

 Small Finds

Recorder AF

 Samples

Date 05-03-18

 Building Materials

Initials



CONTEXT RECORD

Context No.

1479

SITE MID 17

ADDITIONAL SHEETS:

TYPE GROUP

Trench

Context Type: Deposit / Cut / Structure

Check Lists:

Site sub-div. AREA 1

Overlain by:

DEPOSIT:

1. compaction
2. colour
3. composition
4. inclusion
5. thickness
6. extent
7. comments
8. method & conditions

Structure No.

Abutted by:

Plan No.

Cut by:

Filled by:

Section No.

Same as:

Part of:

CUT:

1. shape in plan
2. base/sides/top profile
3. dimension and depth
4. sketch
5. truncation
6. fill nos
7. other comments

Co-Ordinates

Consists of: [131], [584]

Overlies:

Level

Butts:

MASONRY:

1. materials
2. size of bricks etc
3. finish of stones
4. coursing/bond
5. form 6. faces
7. bond
8. dimensions as found
9. other comments

Slide No.

Cuts:

Neg No.

Fill of:

Matrix location

Relationships uncertain

Description (See check lists):

STRATIGRAPHIC MATRIX



this context is 1479

Interpretation/Discussion:

DITCH, CURVALINER

RE-CUT OF POS.
ENCLOSURE DITCH.

Finds (tick): None [] Pot [] Bone [] Flint [] Stone [] Burnt stone [] Glass []
Metal [] CBM [] Wood [] Leather []

 Small Finds

Recorder AF

 Samples

Date 05-03-18

 Building Materials

Initials



CONTEXT RECORD

Context No.

1480

SITE M1D17

ADDITIONAL SHEETS:

TYPE GROUP

Trench

Context Type: Deposit / Cut / Structure

Check Lists:

Site sub-div AREA 1

Overlain by:

DEPOSIT:

1. compaction
2. colour
3. composition
4. inclusion
5. thickness
6. extent
7. comments
8. method & conditions

Structure No.

Abutted by:

Plan No.

Cut by:

Filled by:

Section No.

Same as:

[631] ? [G-1479]

Part of:

CUT:

1. shape in plan
2. base/sides/top profile
3. dimension and depth
4. sketch
5. truncation
6. fill nos
7. other comments

Co-Ordinates

Consists of:

[785], [835]

Overlies:

Level

Butts:

MASONRY:

1. materials
2. size of bricks etc
3. finish of stones
4. coursing/bond
5. form
6. faces
7. bond
8. dimensions as found
9. other comments

Slide No.

Cuts:

Neg No.

Fill of:

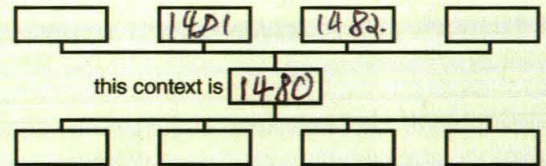
Matrix location

Relationships uncertain

Description (See check lists):

E-W DITCH OR GULLY

STRATIGRAPHIC MATRIX



Interpretation/Discussion:

E-W DITCH, OR GULLY,

QUITE NARROW.

Finds (tick): None [] Pot [] Bone [] Flint [] Stone [] Burnt stone [] Glass []
 Metal [] CBM [] Wood [] Leather []

△ Small Finds

Recorder AF

◇ Samples

Date 05-03-18

△ Building Materials

Initials



CONTEXT RECORD

Context No.

1481

SITE M1 D17

ADDITIONAL SHEETS:

TYPE GROUP

Trench

Context Type: Deposit / Cut / Structure

Check Lists:

Site sub-div AREA 1

Overlain by:

DEPOSIT:

1. compaction
2. colour
3. composition
4. inclusion
5. thickness
6. extent
7. comments
8. method & conditions

Structure No.

Abutted by:

Plan No.

Cut by:

Filled by:

Section No.

Same as:

Part of:

CUT:

1. shape in plan
2. base/sides/top profile
3. dimension and depth
4. sketch
5. truncation
6. fill nos
7. other comments

Co-Ordinates

Consists of: [881] [883], [1197]

Overlies:

Level

Butts:

MASONRY:

1. materials
2. size of bricks etc
3. finish of stones
4. coursing/bond
5. form
6. faces
7. bond
8. dimensions as found
9. other comments

Slide No.

Cuts:

Neg No.

Fill of:

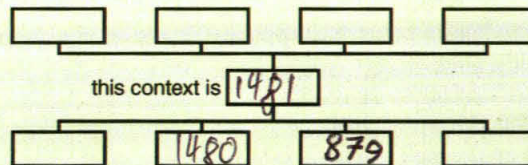
Matrix location

Relationships uncertain

Description (See check lists):

CURVALINER DITCH.

STRATIGRAPHIC MATRIX



Interpretation/Discussion:

CURVALINER

BOUNDARY

ENCLOSURE DITCH.

Finds (tick): None [] Pot [] Bone [] Flint [] Stone [] Burnt stone [] Glass []
 Metal [] CBM [] Wood [] Leather []

 Small Finds

Recorder AF

 Samples

Date 05-03-18

 Building Materials

Initials



CONTEXT RECORD

Context No.

1482

SITE M1017

ADDITIONAL SHEETS:

TYPE GROUP

Trench

Context Type: Deposit / Cut / Structure

Check Lists:

Site sub-div AREA 1

Overlain by:

DEPOSIT:

1. compaction
2. colour
3. composition
4. inclusion
5. thickness
6. extent
7. comments
8. method & conditions

Structure No.

Abutted by:

Plan No.

Cut by:

Filled by:

Section No.

Same as:

Part of:

CUT:

1. shape in plan
2. base/sides/top profile
3. dimension and depth
4. sketch
5. truncation
6. fill nos
7. other comments

Co-Ordinates

Consists of:

[783] [1231] [1233]

Overlies:

Level

Butts:

MASONRY:

1. materials
2. size of bricks etc
3. finish of stones
4. coursing/bond
5. form
6. faces
7. bond
8. dimensions as found
9. other comments

Slide No.

Cuts:

Neg No.

Fill of:


Matrix location

Relationships uncertain

Description (See check lists):

N-S DITCH

STRATIGRAPHIC MATRIX



Interpretation/Discussion:

N-S DITCH,
LOOKS TO BE
PART OF
AN ENCLOSURE

Finds (tick): None Pot Bone Flint Stone Burnt stone Glass
Metal CBM Wood Leather

 Small Finds

Recorder AF

 Samples

Date 05-03-18

 Building Materials

Initials



CONTEXT RECORD

Context No.

1483

SITE M1017

ADDITIONAL SHEETS:

TYPE GROUP

Trench

Context Type: Deposit / Cut / Structure

Check Lists:

Site sub-div AREA 1

Overlain by:

DEPOSIT:

1. compaction
2. colour
3. composition
4. inclusion
5. thickness
6. extent
7. comments
8. method & conditions

Structure No.

Abutted by:

Plan No.

Cut by:

Filled by:

Section No.

Same as:

Part of:

CUT:

1. shape in plan
2. base/sides/top profile
3. dimension and depth
4. sketch
5. truncation
6. fill nos
7. other comments

Co-Ordinates

Consists of: [148] [1258] [1235]

Overlies:

Level

Butts:

MASONRY:

1. materials
2. size of bricks etc
3. finish of stones
4. coursing/bond
5. form
6. faces
7. bond
8. dimensions as found
9. other comments

Slide No.

Cuts:

Neg No.

Fill of:

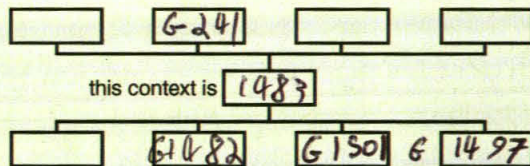
Matrix location

Relationships uncertain

Description (See check lists):

NNW-SSE DITCH

STRATIGRAPHIC MATRIX



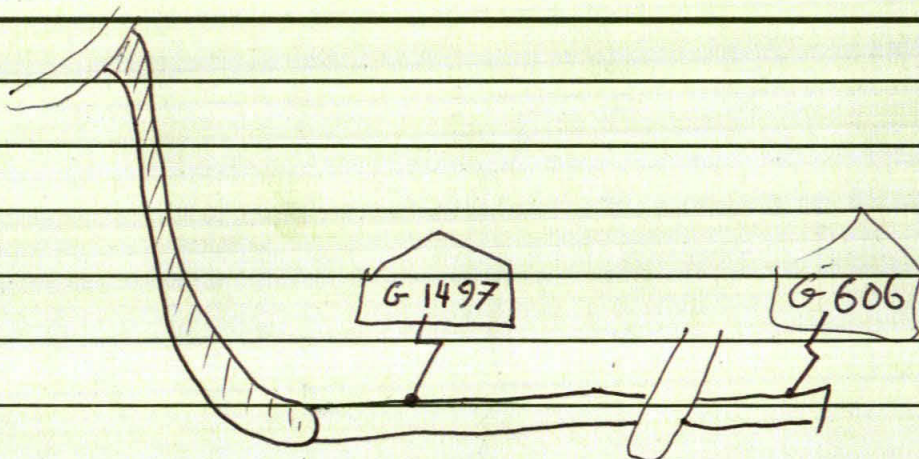
Interpretation/Discussion:

ENCLOSURE

DITCH,

SEE G1497

+ G606



Finds (tick): None Pot Bone Flint Stone Burnt stone Glass
 Metal CBM Wood Leather

 Small Finds

Recorder AF

 Samples

Date 05-03-18

 Building Materials

Initials



CONTEXT RECORD

Context No.

1484

SITE MID 17

ADDITIONAL SHEETS:

TYPE GROUP

Trench

Context Type: Deposit / Cut / Structure

Check Lists:

Site sub-div

AREA 1

Overlain by:

DEPOSIT:

1. compaction
2. colour
3. composition
4. inclusion
5. thickness
6. extent
7. comments
8. method & conditions

Structure No.

Abutted by:

Plan No.

Cut by:

GROUP 961, 885?

Filled by:

Section No.

Same as:

Part of:

CUT:

1. shape in plan
2. base/sides/top profile
3. dimension and depth
4. sketch
5. truncation
6. fill nos
7. other comments

Co-Ordinates

Consists of:

[77a], [883]

Overlies:

Level

Butts:

MASONRY:

1. materials
2. size of bricks etc
3. finish of stones
4. coursing/bond
5. form
6. faces
7. bond
8. dimensions as found
9. other comments

Slide No.

Cuts:

774? FILL OF?

Neg No.

Fill of:

Matrix location

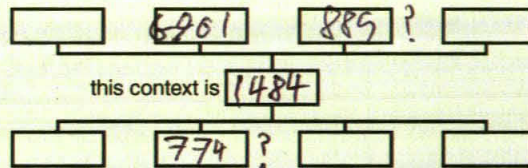
Relationships uncertain

Description (See check lists):

E-W CURVING DITCH

OR GULLEY

STRATIGRAPHIC MATRIX



Interpretation/Discussion:

SHALLOW GULLY
FUNCTION UNCLEAR.

Finds (tick): None [] Pot [] Bone [] Flint [] Stone [] Burnt stone [] Glass []
Metal [] CBM [] Wood [] Leather []

 Small Finds

Recorder AF

 Samples

Date 09-03-18

 Building Materials

Initials



CONTEXT RECORD

Context No.

1485

SITE MID 17

ADDITIONAL SHEETS:

TYPE GROUP

Trench

Context Type: Deposit / Cut / Structure

Check Lists:

Site sub-div AREA 1

Overlain by:

DEPOSIT:

1. compaction
2. colour
3. composition
4. inclusion
5. thickness
6. extent
7. comments
8. method & conditions

Structure No.

Abutted by:

Plan No.

Cut by: GROUP 1486

Filled by:

Section No.

Same as: G 1390

Part of:

CUT:

1. shape in plan
2. base/sides/top profile
3. dimension and depth
4. sketch
5. truncation
6. fill nos
7. other comments

Co-Ordinates

Consists of: [867] [1290] [1328]

Overlies:

Level

Butts:

MASONRY:

1. materials
2. size of bricks etc
3. finish of stones
4. coursing/bond
5. form
6. faces
7. bond
8. dimensions as found
9. other comments

Slide No.

Cuts: GROUP 1467 GROUP 1469

Neg No.

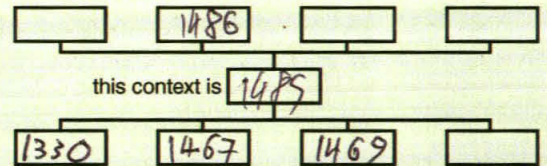
Fill of:

Matrix location

Relationships uncertain

Description (See check lists):

STRATIGRAPHIC MATRIX



Interpretation/Discussion:

E-W MITCH

LARGE LAND DIVISION

/ FIELD BOUNDARY

POS. SAME AS G1390

Finds (tick): None [] Pot [] Bone [] Flint [] Stone [] Burnt stone [] Glass []
 Metal [] CBM [] Wood [] Leather []

 Small Finds

Recorder

 Samples

Date

 Building Materials

Initials



CONTEXT RECORD

Context No.

1486

SITE MID17

ADDITIONAL SHEETS:

TYPE GROUP

Trench

Context Type: Deposit / Cut / Structure

Check Lists:

Site sub-div AREA 1

Overlain by:

DEPOSIT:

1. compaction
2. colour
3. composition
4. inclusion
5. thickness
6. extent
7. comments
8. method & conditions

Structure No.

Abutted by:

Plan No.

Cut by: GROUP 1470, [1068]

Filled by:

Section No.

Same as: G 1475, G, 1387

CUT:

1. shape in plan
2. base/sides/top profile
3. dimension and depth
4. sketch
5. truncation
6. fill nos
7. other comments

Co-Ordinates

Consists of: [47] [495] [1099] [871]

Overlies:

Level

Butts:

MASONRY:

1. materials
2. size of bricks etc
3. finish of stones
4. coursing/bond
5. form
6. faces
7. bond
8. dimensions as found
9. other comments

Slide No.

Cuts: GROUP 1485, GROUP 1469, GROUP 1472

Neg No.


Fill of:

Matrix location

Relationships uncertain

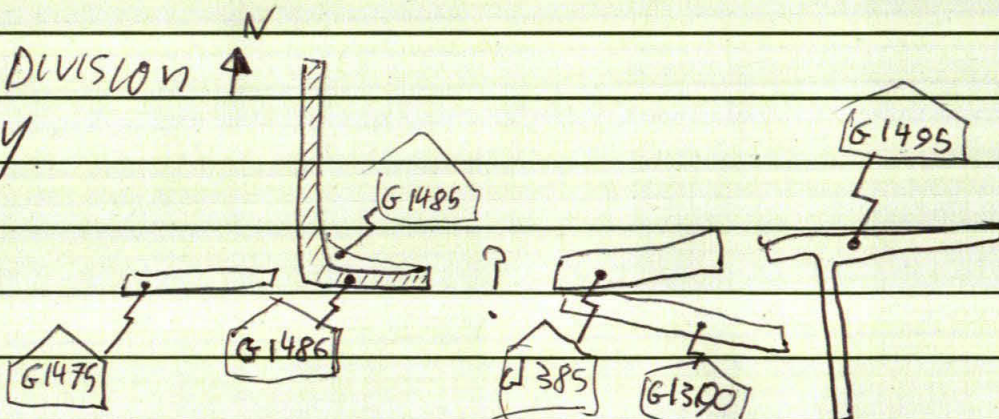
Description (See check lists) ("L" SHAPED DITCH.
SAME AS 1476 + 1387

STRATIGRAPHIC MATRIX



Interpretation/Discussion:

LARGE LAND DIVISION ↑
FIELD BOUNDARY



Finds (tick): None [] Pot [] Bone [] Flint [] Stone [] Burnt stone [] Glass []
Metal [] CBM [] Wood [] Leather []

△ Small Finds

Recorder AF

◇ Samples

Date 05-03-18

△ Building Materials

Initials



CONTEXT RECORD

Context No.

1487

SITE MID17

ADDITIONAL SHEETS:

TYPE GROUP

Trench

Context Type: Deposit / Cut / Structure

Check Lists:

Site sub-div AREA 1

Overlain by:

DEPOSIT:

Structure No.

Abutted by:

1. compaction
2. colour
3. composition
4. inclusion
5. thickness
6. extent
7. comments
8. method & conditions

Plan No.

Cut by:

Filled by:

Section No.

Same as:

Part of:

CUT:

Co-Ordinates

Consists of:

[1357], [1368], [1423]

Overlies:

1. shape in plan
2. base/sides/top profile
3. dimension and depth
4. sketch
5. truncation
6. fill nos
7. other comments

Level

Butts:

MASONRY:

Slide No.

Cuts:

1. materials
2. size of bricks etc
3. finish of stones
4. coursing/bond
5. form
6. faces
7. bond
8. dimensions as found
9. other comments

Neg No.

Fill of:

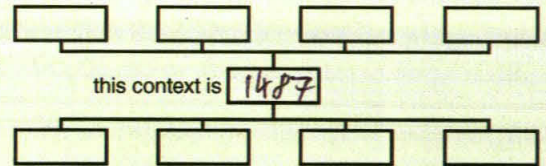
Matrix location

Relationships uncertain

Description (See check lists):

N-S DITCH.

STRATIGRAPHIC MATRIX



Interpretation/Discussion:

N-S BOUNDARY DITCH?

Finds (tick): None [] Pot [] Bone [] Flint [] Stone [] Burnt stone [] Glass []
 Metal [] CBM [] Wood [] Leather []

 Small Finds

Recorder AF

 Samples

Date 03-05-17

 Building Materials

Initials



CONTEXT RECORD

Context No.

1488

SITE M/D 17

ADDITIONAL SHEETS:

TYPE GROUP

Trench

Context Type: Deposit / Cut / Structure

Check Lists:

Site sub-div

Overlain by:

DEPOSIT:

1. compaction
2. colour
3. composition
4. inclusion
5. thickness
6. extent
7. comments
8. method & conditions

Structure No.

Abutted by:

Plan No.

Cut by:

Filled by:

Section No.

Same as: GROUP 339

Part of:

CUT:

1. shape in plan
2. base/sides/top profile
3. dimension and depth
4. sketch
5. truncation
6. fill nos
7. other comments

Co-Ordinates

Consists of: ~~823~~, 488 1374

Overlies:

Level

Butts:

MASONRY:

1. materials
2. size of bricks etc
3. finish of stones
4. coursing/bond
5. form
6. faces
7. bond
8. dimensions as found
9. other comments

Slide No.

Cuts: 324, 1322

Neg No.

Fill of:


Matrix location

Relationships uncertain

Description (See check lists):

N-S DITCH, SAMEAS GROUP 339

STRATIGRAPHIC MATRIX

VOID, MERGEDW/ G 339

Interpretation/Discussion:

LARGE N-S BOUNDARYLAND DIVISIONDITCH, SAME ASG 339

Finds (tick): None Pot Bone Flint Stone Burnt stone Glass
 Metal CBM Wood Leather

 Small FindsRecorder AF SamplesDate 09-03-18 Building Materials

Initials



CONTEXT RECORD

Context No.

1489

SITE MID 17

ADDITIONAL SHEETS:

TYPE GROUP

Trench

Context Type: Deposit / Cut / Structure

Check Lists:

Site sub-div AREA 1

Overlain by:

DEPOSIT:

1. compaction
2. colour
3. composition
4. inclusion
5. thickness
6. extent
7. comments
8. method & conditions

Structure No.

Abutted by:

Plan No.

Cut by: [1242]

Filled by:

Section No.

Same as:

CUT:

1. shape in plan
2. base/sides/top profile
3. dimension and depth
4. sketch
5. truncation
6. fill nos
7. other comments

Co-Ordinates

Consists of: [1244] [1240]

Overlies:

Level

Butts:

MASONRY:

1. materials
2. size of bricks etc
3. finish of stones
4. coursing/bond
5. form 6. faces
7. bond
8. dimensions as found
9. other comments

Slide No.

Cuts:

Neg No.

Fill of:

Matrix location

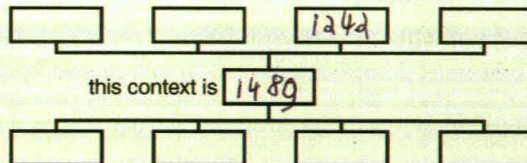
Relationships uncertain

Description (See check lists):

~~NE-SW~~ DITCH

/

STRATIGRAPHIC MATRIX



Interpretation/Discussion:

NE-SW DITCH

SHORT + STUBBY

Finds (tick): None [] Pot [] Bone [] Flint [] Stone [] Burnt stone [] Glass []
 Metal [] CBM [] Wood [] Leather []

 Small Finds

Recorder AF

 Samples

Date 06-03-18

 Building Materials

Initials



CONTEXT RECORD

Context No.

1490 GROUP

SITE M1017

ADDITIONAL SHEETS:

TYPE DITCH

Trench

Context Type: Deposit / Cut / Structure

Check Lists:

Site sub-div AREA 1

Overlain by:

DEPOSIT:

1. compaction
2. colour
3. composition
4. inclusion
5. thickness
6. extent
7. comments
8. method & conditions

Structure No.

Abutted by:

Plan No.

Cut by: [586]

Filled by:

Section No.

Same as:

Part of:

CUT:

1. shape in plan
2. base/sides/top profile
3. dimension and depth
4. sketch
5. truncation
6. fill nos
7. other comments

Co-Ordinates

Consists of: [584] [138]

Overlies:

Level

Butts:

MASONRY:

1. materials
2. size of bricks etc
3. finish of stones
4. coursing/bond
5. form
6. faces
7. bond
8. dimensions as found
9. other comments

Slide No.

Cuts: [586 + FILLS] [532 + FILLS]

Neg No.

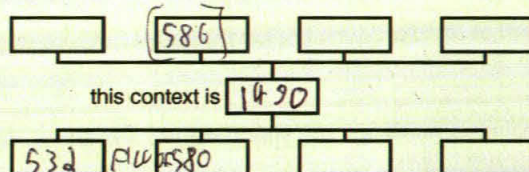
Fill of:

Matrix location

Relationships uncertain

Description (See check lists):

STRATIGRAPHIC MATRIX



Interpretation/Discussion:

NW-SE CURVALINER DITCH

LARGE BOUNDARY DITCH/ENCLOSURE DITCH.

CENTER OF AREA 1

Finds (tick): None [] Pot [] Bone [] Flint [] Stone [] Burnt stone [] Glass []
 Metal [] CBM [] Wood [] Leather []

 Small Finds

Recorder AF

 Samples

Date 06-03-18

 Building Materials

Initials



CONTEXT RECORD

Context No.

1491

SITE MID17

ADDITIONAL SHEETS:

TYPE GROUP

Trench

Context Type: Deposit / Cut / Structure

Check Lists:

Site sub-div AREA 1

Overlain by:

DEPOSIT:

1. compaction
2. colour
3. composition
4. inclusion
5. thickness
6. extent
7. comments
8. method & conditions

Structure No.

Abutted by:

Plan No.

Cut by:

Filled by:

Section No.

Same as:

Part of:

Co-Ordinates

Consists of: [481] [387] [318]

Overlies:

CUT:

1. shape in plan
2. base/sides/top profile
3. dimension and depth
4. sketch
5. truncation
6. fill nos
7. other comments

Level

Butts:

Slide No.

Cuts:

Neg No.

Fill of:

Matrix location

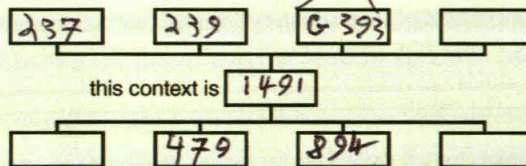
Relationships uncertain

MASONRY:

1. materials
2. size of bricks etc
3. finish of stones
4. coursing/bond
5. form
6. faces
7. bond
8. dimensions as found
9. other comments

Description (See check lists):

STRATIGRAPHIC MATRIX



Interpretation/Discussion:

N-S DITCH
 POS/ CONTINUES AS
 ECTHAK [G1469] OR
 AS DITCH [1330]

Finds (tick): None [] Pot [] Bone [] Flint [] Stone [] Burnt stone [] Glass []
 Metal [] CBM [] Wood [] Leather []

 Small Finds

Recorder AF

 Samples

Date 06-03-18

 Building Materials

Initials



CONTEXT RECORD

Context No.
149d

SITE MID 17

ADDITIONAL SHEETS:

TYPE GROUP

Trench

Context Type: Deposit / Cut / Structure

Check Lists:

Site sub-div AREA 2

Overlain by:

DEPOSIT:

Structure No.

Abutted by:

1. compaction
2. colour
3. composition
4. inclusion
5. thickness
6. extent
7. comments
8. method & conditions

Plan No.

Cut by: 239, GROUPS 1464 1491 393

Filled by:

Section No.

Same as:

CUT:

Part of:

1. shape in plan
2. base/sides/top profile
3. dimension and depth
4. sketch
5. truncation
6. fill nos
7. other comments

Co-Ordinates

Consists of: 477 479 320 102

Overlies:

Level

Butts:

MASONRY:

Slide No.

Cuts:

894 + FILLS THEREOF 1493

1. materials
2. size of bricks etc
3. finish of stones
4. coursing/bond
5. form
6. faces
7. bond
8. dimensions as found
9. other comments

Neg No.

Fill of:

Matrix location

Relationships uncertain

Description (See check lists):

STRATIGRAPHIC MATRIX

239 G1464 G393 G1491

this context is 149d

894

Interpretation/Discussion:

N-S DITCH.

LARGE BOUNDARY DITCH PARALLEL

to G1491

POS. SAME AS EITHER

G1469 OR 1330.

Finds (tick): None [] Pot [] Bone [] Flint [] Stone [] Burnt stone [] Glass []
Metal [] CBM [] Wood [] Leather []

△ Small Finds

Recorder AF

◇ Samples

Date 06-03-18

△ Building Materials

Initials



CONTEXT RECORD

Context No.

1493

SITE M1D17

ADDITIONAL SHEETS:

TYPE **GROUP**

Trench

Context Type: Deposit / Cut / Structure

Check Lists:

Site sub-div

Overlain by:

DEPOSIT:

Structure No. AREA 1

Abutted by:

1. compaction
2. colour
3. composition
4. inclusion
5. thickness
6. extent
7. comments
8. method & conditions

Plan No.

Cut by:

G-1492

Filled by:

Section No.

Same as:

CUT:

Co-Ordinates

Consists of:

(492) (237)

Overlies:

1. shape in plan
2. base/sides/top profile
3. dimension and depth
4. sketch
5. truncation
6. fill nos
7. other comments

Level

Butts:

MASONRY:

Slide No.

Cuts:

G-1466

1. materials
2. size of bricks etc
3. finish of stones
4. coursing/bond
5. form
6. faces
7. bond
8. dimensions as found
9. other comments

Neg No.

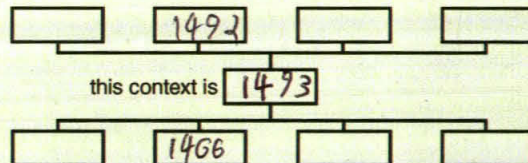
Fill of:

Matrix location

Relationships uncertain

Description (See check lists):

STRATIGRAPHIC MATRIX



Interpretation/Discussion:

E-W DITCH.

PART OF WEIRD

"LADDER" OF SMALL
DITCHES IN WEST OF
AREA 1.

Finds (tick): None [] Pot [] Bone [] Flint [] Stone [] Burnt stone [] Glass []
Metal [] CBM [] Wood [] Leather []

△ Small Finds

Recorder

◇ Samples

Date

△ Building Materials

Initials



CONTEXT RECORD

Context No.

1494

SITE M1D17

ADDITIONAL SHEETS:

TYPE **GROUP**

Trench

Context Type: Deposit / Cut / Structure

Check Lists:

Site sub-div **AREA 1**

Overlain by:

DEPOSIT:

1. compaction
2. colour
3. composition
4. inclusion
5. thickness
6. extent
7. comments
8. method & conditions

Structure No.

Abutted by:

Plan No.

Cut by:

G 1390

Filled by:

Section No.

Same as:

Part of:

CUT:

1. shape in plan
2. base/sides/top profile
3. dimension and depth
4. sketch
5. truncation
6. fill nos
7. other comments

Co-Ordinates

Consists of:

1286**1399**

Overlies:

Level

Butts:

Slide No.

Cuts:

1397**GROUPS****1385****1388****1386**

Neg No.

Fill of:

MASONRY:

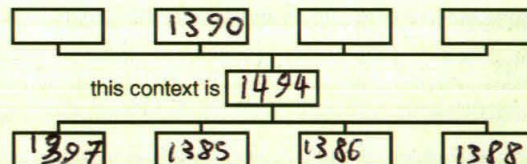
1. materials
2. size of bricks etc
3. finish of stones
4. coursing/bond
5. form
6. faces
7. bond
8. dimensions as found
9. other comments

Matrix location

Relationships uncertain

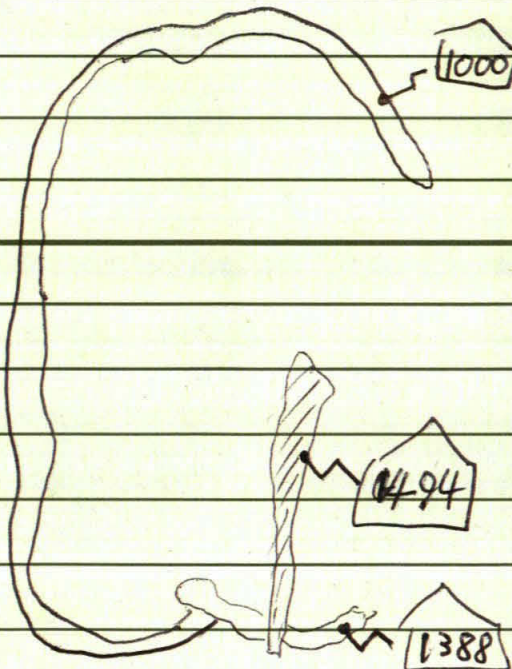
Description (See check lists):

STRATIGRAPHIC MATRIX



Interpretation/Discussion:

N-S DITCH
FORMS PART OF ENCLOSURE?



Finds (tick): None Pot Bone Flint Stone Burnt stone Glass
 Metal CBM Wood Leather

 Small Finds
Recorder **AF**
 Samples
Date **06-03-18**
 Building Materials

Initials



CONTEXT RECORD

Context No.

1495

SITE **MID 17**

ADDITIONAL SHEETS:

TYPE **GROUP**

Trench

Context Type: Deposit / Cut / Structure

Check Lists:

Site sub-div **AREA 1**

Overlain by:

DEPOSIT:

1. compaction
2. colour
3. composition
4. inclusion
5. thickness
6. extent
7. comments
8. method & conditions

Structure No.

Abutted by:

Plan No.

Cut by:

970

Filled by:

Section No.

Same as:

G 1385**[980]**

Part of:

Co-Ordinates

Consists of:

1421**1425**

Overlies:

CUT:

1. shape in plan
2. base/sides/top profile
3. dimension and depth
4. sketch
5. truncation
6. fill nos
7. other comments

Level

Butts:

MASONRY:

1. materials
2. size of bricks etc
3. finish of stones
4. coursing/bond
5. form
6. faces
7. bond
8. dimensions as found
9. other comments

Slide No.

Cuts:

G 1487

Neg No.

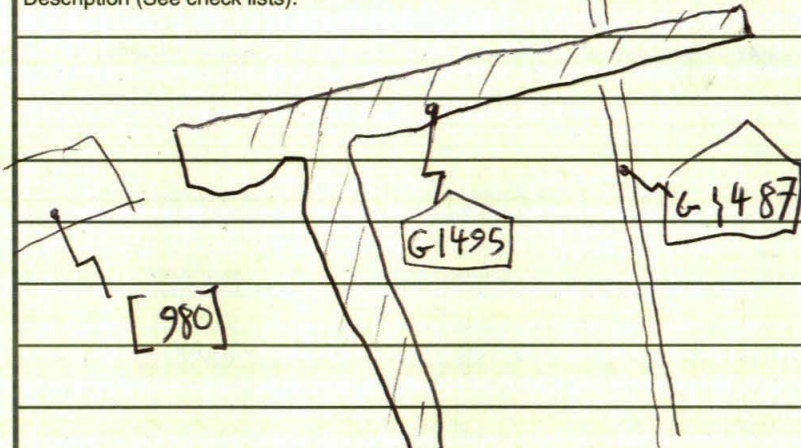
Fill of:

Matrix location

Relationships uncertain

Description (See check lists):

STRATIGRAPHIC MATRIX



Interpretation/Discussion:

"T" SHAPED BOUNDARY DITCH**PART OF LARGE BOUNDARY / LAND DIVISION DITCH.**

Finds (tick): None Pot Bone Flint Stone Burnt stone Glass
 Metal CBM Wood Leather

 Small FindsRecorder **AF** SamplesDate **11/07/18** Building Materials

Initials



CONTEXT RECORD

Context No.

1496

SITE M1D 17

ADDITIONAL SHEETS:

TYPE **GROUP**

Trench

Context Type: Deposit / Cut / Structure

Check Lists:

Site sub-div **AREA 1**

Overlain by:

DEPOSIT:

1. compaction
2. colour
3. composition
4. inclusion
5. thickness
6. extent
7. comments
8. method & conditions

Structure No.

Abutted by:

Plan No.

Cut by:

G 1479

574

G 960

1490

Filled by:

Section No.

Same as:

Part of:

CUT:

1. shape in plan
2. base/sides/top profile
3. dimension and depth
4. sketch
5. truncation
6. fill nos
7. other comments

Co-Ordinates

Consists of:

133

508

580

Overlies:

Level

Butts:

MASONRY:

1. materials
2. size of bricks etc
3. finish of stones
4. coursing/bond
5. form
6. faces
7. bond
8. dimensions as found
9. other comments

Slide No.

Cuts:

G 1490

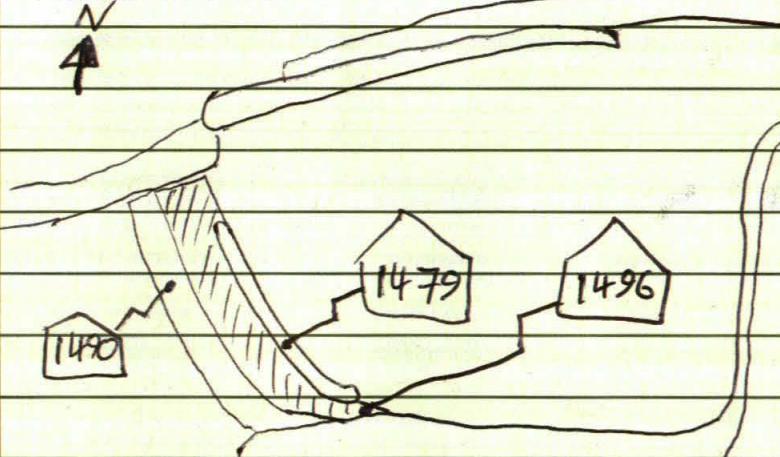
Neg No.

Fill of:

Matrix location

Relationships uncertain

Description (See check lists):



STRATIGRAPHIC MATRIX

574

960

1479

1464

this context is 1496

1490

Interpretation/Discussion:

CURVATURE N-S DITCH.

PART OF ENCLOSURE DITCH

RE CUT AS G 1479

RE CUT OF G 1490

Finds (tick): None Pot Bone Flint Stone Burnt stone Glass
 Metal CBM Wood Leather

 Small Finds

Recorder AF

 Samples

Date 06-03-18

 Building Materials

Initials



CONTEXT RECORD

Context No.
1497

SITE **M1D17**

ADDITIONAL SHEETS:

TYPE **GROUP**

Trench

Context Type: Deposit / Cut / Structure

Check Lists:


Site sub-div **AREA 1**

Overlain by:

- DEPOSIT:
1. compaction
 2. colour
 3. composition
 4. inclusion
 5. thickness
 6. extent
 7. comments
 8. method & conditions

Structure No.

Abutted by:



Plan No.

Cut by:

Filled by:

- CUT:
1. shape in plan
 2. base/sides/top profile
 3. dimension and depth
 4. sketch
 5. truncation
 6. fill nos
 7. other comments

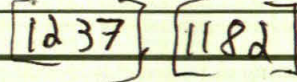
Section No.

Same as:

Part of:

Co-Ordinates

Consists of:



Overlies:

- MASONRY:
1. materials
 2. size of bricks etc
 3. finish of stones
 4. coursing/bond
 5. form
 6. faces
 7. bond
 8. dimensions as found
 9. other comments

Level

Butts:

Slide No.

Cuts:

Neg No.

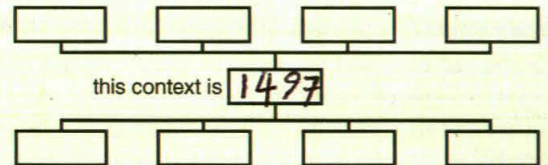
Fill of:

Matrix location

Relationships uncertain

Description (See check lists):

STRATIGRAPHIC MATRIX



Interpretation/Discussion:

E-W DITCH

E-W DITCH, FORMS

POS. ENCLOSURE W/ [G1483]

Finds (tick): None [] Pot [] Bone [] Flint [] Stone [] Burnt stone [] Glass []
 Metal [] CBM [] Wood [] Leather []

Small Finds

Recorder **AF**

Samples

Date **06-03-18**

Building Materials

Initials



CONTEXT RECORD

Context No.

1498

SITE M1017

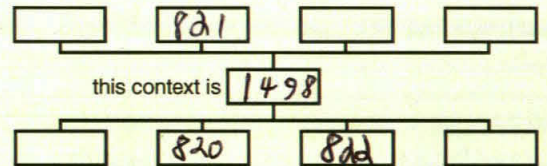
ADDITIONAL SHEETS:

TYPE **GROUP**

Trench	Context Type: Deposit / Cut / Structure	Check Lists:
Site sub-div	Overlain by:	DEPOSIT: 1. compaction 2. colour 3. composition 4. inclusion 5. thickness 6. extent 7. comments 8. method & conditions
Structure No.	Abutted by:	
Plan No.	Cut by: G 821	CUT: 1. shape in plan 2. base/sides/top profile 3. dimension and depth 4. sketch 5. truncation 6. fill nos 7. other comments
	Filled by:	
Section No.	Same as:	MASONRY: 1. materials 2. size of bricks etc 3. finish of stones 4. coursing/bond 5. form 6. faces 7. bond 8. dimensions as found 9. other comments
	Part of:	
Co-Ordinates	Consists of: 793 791	
	Overlies:	
Level	Butts:	
Slide No.	Cuts: G 820	
Neg No.	Fill of:	
Matrix location	Relationships uncertain	

Description (See check lists):

STRATIGRAPHIC MATRIX



Interpretation/Discussion:

E-W DITCH.

STOBBY DITCH, POS.

FORMES ECLOSURE

w/ **G 821** **G 865** **G 899**

Finds (tick): None [] Pot [] Bone [] Flint [] Stone [] Burnt stone [] Glass []
 Metal [] CBM [] Wood [] Leather []

△ Small Finds

◇ Samples

⬆ Building Materials

Recorder AF

Date 06-03-18

Initials



CONTEXT RECORD

Context No.
1499

SITE MID 17

ADDITIONAL SHEETS:

TYPE GROUP

Trench

Context Type: Deposit / Cut / Structure

Check Lists:

Site sub-div AREA 1

Overlain by:

DEPOSIT:

Structure No.

Abutted by:

1. compaction
2. colour
3. composition
4. inclusion
5. thickness
6. extent
7. comments
8. method & conditions

Plan No.

Cut by:

[931]

Filled by:

Section No.

Same as:

CUT:

Part of:

1. shape in plan
2. base/sides/top profile
3. dimension and depth
4. sketch
5. truncation
6. fill nos
7. other comments

Co-Ordinates

Consists of:

[934] [1370] [1372]

Overlies:

Level

Butts:

MASONRY:

Slide No.

Cuts:

1. materials
2. size of bricks etc
3. finish of stones
4. coursing/bond
5. form
6. faces
7. bond
8. dimensions as found
9. other comments

Neg No.

Fill of:

Matrix location

Relationships uncertain

Description (See check lists):

STRATIGRAPHIC MATRIX



Interpretation/Discussion:

LONG, NARROW N-S
DITCH-FIELD
BOUNDARY?

Finds (tick): None [] Pot [] Bone [] Flint [] Stone [] Burnt stone [] Glass []
Metal [] CBM [] Wood [] Leather []

△ Small Finds

Recorder AF

◇ Samples

Date 06-03-18

△ Building Materials

Initials

PDF/A SCAN

FILMING INSTRUCTIONS

Submitter OASouth

No. of copies: 2

Headings

Site information

Line 1: [OA South] County[Northamptonshire] Parish:[Harpole, Kislingbury & Upper Heyford]

Site[M1 D Way] Site code[M1D 17]

Line 2: Excavators name[S Lawrence]

Line 3:

Classification of material

Tick if present

Classification of material	Tick if present
Index to archive	
Introduction	
A: Final Report	
A: Publication Report	
B: Site Data – Text: Diary/Daybook/Fieldnotes	
B: Site Data – Text: General Summaries	
B: Site Data – Text: Primary Context Records AREA 1, 1500-1510	<input checked="" type="checkbox"/>
B: Site Data – Text: Synthesised Context Records	
B: Site Data – Text: Survey Reports	
B: Site Data – Text: Catalogue of Drawings	
B: Site Data – Text: Primary Drawings	
B: Site Data – Text: Synthesised Drawings	
C: Finds Data – Text: Primary Finds Data	
C: Finds Data – Text: Synthesised Finds Data	
C: Finds Data – Text: Specialist Reports	
C: Finds Data – Text: Box/Bag List	
D: Catalogue of Photos/Slides/Videos/X--rays	
E: Environmental/Ecofact Data: Primary Records	
E: Environmental/Ecofact Data: Synthesised Records	
E: Environmental/Ecofact Data: Specialist Reports	
F: Documentary	
F: Press and Publicity	
G: Correspondence	
H: Miscellaneous	



CONTEXT RECORD

Context No.
1500

SITE **M1D17**

ADDITIONAL SHEETS:

TYPE **GROUP**

Trench

Context Type: Deposit / Cut / Structure

Check Lists:

Site sub-div **AREA 1**

Overlain by:

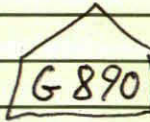
- DEPOSIT:
1. compaction
 2. colour
 3. composition
 4. inclusion
 5. thickness
 6. extent
 7. comments
 8. method & conditions

Structure No.

Abutted by:

Plan No.

Cut by:



Filled by:

Section No.

Same as:

Part of:

- CUT:
1. shape in plan
 2. base/sides/top profile
 3. dimension and depth
 4. sketch
 5. truncation
 6. fill nos
 7. other comments

Co-Ordinates

Consists of:

(807) (908)

Overlies:

Level

Butts:

- MASONRY:
1. materials
 2. size of bricks etc
 3. finish of stones
 4. coursing/bond
 5. form
 6. faces
 7. bond
 8. dimensions as found
 9. other comments

Slide No.

Cuts:

Neg No.


Fill of:

Matrix location

Relationships uncertain

Description (See check lists):

STRATIGRAPHIC MATRIX



Interpretation/Discussion:

N-S DITCH.

ENCLOSURE? DIFFICULT TO TELL.

THERE ARE A COUPLE OF ENCLOSURES

NEAR BY ON SAME ALIGNMENT,

AND IT COULD RELATE TO ANY

OR NONE OF THEM.

Finds (tick): None [] Pot [] Bone [] Flint [] Stone [] Burnt stone [] Glass []
Metal [] CBM [] Wood [] Leather []

Small Finds

Recorder **AF**

Samples

Date **06-03-18**

Building Materials

Initials



CONTEXT RECORD

Context No.

1501

SITE MID 17

ADDITIONAL SHEETS:

TYPE **GROUP**

Trench

Context Type: Deposit / Cut / Structure

Check Lists:

Site sub-div **AREA 1**

Overlain by:

DEPOSIT:

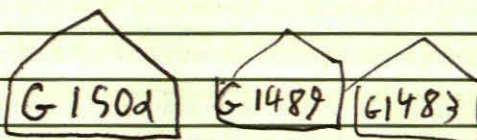
Structure No.

Abutted by:

1. compaction
2. colour
3. composition
4. inclusion
5. thickness
6. extent
7. comments
8. method & conditions

Plan No.

Cut by:



Filled by:


Section No.

Same as:

CUT:

Co-Ordinates

Consists of:



Overlies:

1. shape in plan
2. base/sides/top profile
3. dimension and depth
4. sketch
5. truncation
6. fill nos
7. other comments


Level

Butts:

MASONRY:

Slide No.

Cuts:



1. materials
2. size of bricks etc
3. finish of stones
4. coursing/bond
5. form 6. faces
7. bond
8. dimensions as found
9. other comments

Neg No.

Fill of:

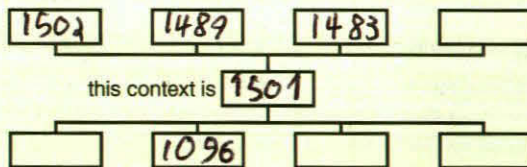
Matrix location

Relationships uncertain

Description (See check lists):

E-W DITCH

STRATIGRAPHIC MATRIX



Interpretation/Discussion:

E-W DITCH

ENCLOSURE

MAY RELATE TO G1464

BUT G150d DESTROYS ANY RELATIONSHIP IN PLAN.

Finds (tick): None [] Pot [] Bone [] Flint [] Stone [] Burnt stone [] Glass []
 Metal [] CBM [] Wood [] Leather []

 Small Finds
Recorder **AF**
 Samples
Date **06-03-18**
 Building Materials

Initials



CONTEXT RECORD

Context No.

150d

SITE M1D17

ADDITIONAL SHEETS:

TYPE **GROUP**

Trench

Context Type: Deposit / Cut / Structure

Check Lists:

Site sub-div **AREA 1**

Overlain by:

DEPOSIT:

1. compaction
2. colour
3. composition
4. inclusion
5. thickness
6. extent
7. comments
8. method & conditions

Structure No.

Abutted by:

Plan No.

Cut by:

Filled by:

Section No.

Same as:

Part of:

CUT:

1. shape in plan
2. base/sides/top profile
3. dimension and depth
4. sketch
5. truncation
6. fill nos
7. other comments

Co-Ordinates

Consists of: [161] [62d]

Overlies:

Level

Butts:

MASONRY:

1. materials
2. size of bricks etc
3. finish of stones
4. coursing/bond
5. form
6. faces
7. bond
8. dimensions as found
9. other comments

Slide No.

Cuts: G1501 C 1464 [620] [85]

Neg No.

Fill of:


R
FILLS OF

Matrix location

Relationships uncertain

Description (See check lists):

STRATIGRAPHIC MATRIX



Interpretation/Discussion:

E-W DITCH

SOMETHING TO DO WITH MID-AREA

1 ENCLOSURE

Finds (tick): None [] Pot [] Bone [] Flint [] Stone [] Burnt stone [] Glass []
 Metal [] CBM [] Wood [] Leather []

 Small Finds

Recorder AF

 Samples

Date 06-03-18

 Building Materials

Initials



CONTEXT RECORD

Context No.

1503

SITE MID 17

ADDITIONAL SHEETS:

TYPE **GROUP**

Trench

Context Type: Deposit / Cut / Structure

Check Lists:

Site sub-div. **AREA 1**

Overlain by:

DEPOSIT:

Structure No.

Abutted by:

1. compaction
2. colour
3. composition
4. inclusion
5. thickness
6. extent
7. comments
8. method & conditions

Plan No.

Cut by:

Filled by:

Section No.

Same as:

CUT:

Co-Ordinates

Consists of:

Overlies:

1. shape in plan
2. base/sides/top profile
3. dimension and depth
4. sketch
5. truncation
6. fill nos
7. other comments

Level

Butts:

MASONRY:

Slide No.

Cuts:

1. materials
2. size of bricks etc
3. finish of stones
4. coursing/bond
5. form
6. faces
7. bond
8. dimensions as found
9. other comments

Neg No.

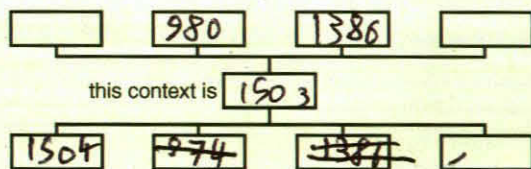
Fill of:

Matrix location

Relationships uncertain

Description (See check lists):

STRATIGRAPHIC MATRIX



Interpretation/Discussion:

N-S DITCH

TINY STUB OF DITCH, MOST
 LIKELY PART OF AN
 ENCLOSURE W/ OTHER
 DITCHES, BUT SO MANY, NOT
 CLEAR WITH IN PLAN.

Finds (tick): None [] Pot [] Bone [] Flint [] Stone [] Burnt stone [] Glass []
 Metal [] CBM [] Wood [] Leather []

 Small Finds
Recorder **AF**
 Samples
Date **06-03-18**
 Building Materials

Initials



CONTEXT RECORD

Context No.

1504

SITE MID17

ADDITIONAL SHEETS:

TYPE **GROUP**

Trench

Context Type: Deposit / Cut / Structure

Check Lists:

Site sub-div **AREA 1**

Overlain by:

DEPOSIT:

1. compaction
2. colour
3. composition
4. inclusion
5. thickness
6. extent
7. comments
8. method & conditions

Structure No.

Abutted by:

Plan No.

Cut by:

G1503

Filled by:

Section No.

Same as:

CUT:

1. shape in plan
2. base/sides/top profile
3. dimension and depth
4. sketch
5. truncation
6. fill nos
7. other comments

Part of:

Co-Ordinates

Consists of:

[974] [978]

Overlies:

Level

Butts:

MASONRY:

1. materials
2. size of bricks etc
3. finish of stones
4. coursing/bond
5. form 6. faces
7. bond
8. dimensions as found
9. other comments

Slide No.

Cuts:

Neg No.

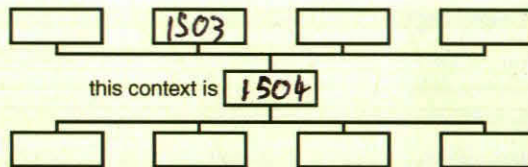
Fill of:

Matrix location

Relationships uncertain

Description (See check lists):

STRATIGRAPHIC MATRIX



Interpretation/Discussion:

N-S PITCH

**TINY STUB, PROBABLY SOMETHING
TO DO W/ SPRAWLING MESS
OF ENCLOSURES IN THIS AREA.**

Finds (tick): None Pot Bone Flint Stone Burnt stone Glass
Metal CBM Wood Leather



Small Finds

Recorder **AF**

Samples

Date **06-03-18**

Building Materials

Initials



CONTEXT RECORD

Context No.

[1505]

SITE MID17

ADDITIONAL SHEETS: 1

TYPE Wall trench

Trench

Context Type: ~~Deposit / Cut / Structure~~

Check Lists:

Site sub-div Area 1

Overlain by:

DEPOSIT:

- 1. compaction
- 2. colour
- 3. composition
- 4. inclusion
- 5. thickness
- 6. extent
- 7. comments
- 8. method & conditions

Structure No.

Abutted by:

Plan No.

GPS

Cut by:

Filled by: ~~(1506)~~ ~~(1506)~~ (1506) 1507

Section No.

171

Same as:

Part of: 53, Gr. 1320, Gr.

CUT:

- 1. shape in plan
- 2. base/sides/top profile
- 3. dimension and depth
- 4. sketch
- 5. truncation
- 6. fill nos
- 7. other comments

Co-Ordinates

Consists of:

Overlies:

Level

Butts:

MASONRY:

- 1. materials
- 2. size of bricks etc
- 3. finish of stones
- 4. coursing/bond
- 5. form
- 6. faces
- 7. bond
- 8. dimensions as found
- 9. other comments

Slide No. ~~A10~~

Cuts: (20) natural

Neg No.

Fill of:

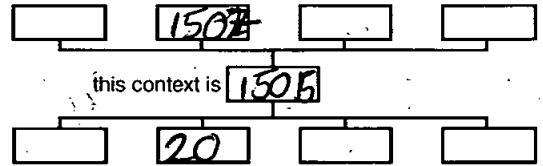
Matrix location

Relationships uncertain

Description (See check lists):

- 1) Linear, runs N-S
- 2) Flat b. / sharp sides
- 3) 0.88m (W) x 0.13m (d) in section
- 4) See add sheet
- 5) /
- 6) (1506) 1507
- 7) /

STRATIGRAPHIC MATRIX



Interpretation/Discussion:

Cut of probable wall trench, filled w/ wall 1507 and (1506) w/ no finds. Is part of probable Roman "temple" / building Gr 1320/53.

Finds (tick): None [] Pot [] Bone [] Flint [] Stone [] Burnt stone [] Glass [] Metal [] CBM [] Wood [] Leather []

△ Small Finds

Recorder TJS

◇ Samples

Date 15/3/18

⬆ Building Materials

Initials



CONTEXT RECORD ADDITIONAL SHEET

Context No.

[1505]


SITE CODE MS017

SITE NAME MI Driftway

SHEET NO. 1

Matrix : (2) Subsoil

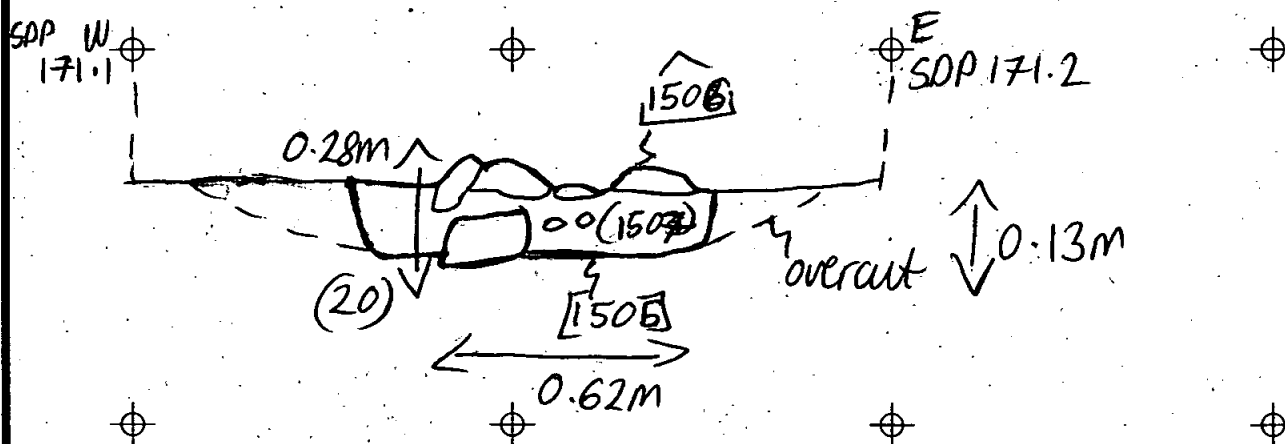
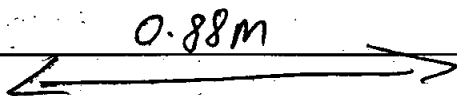
(1506)



[1505]

(20) natural

* Not to scale *



South facing section.



CONTEXT RECORD

Context No.
~~(1507)~~ 6

SITE MID17

ADDITIONAL SHEETS: see [1507]

TYPE FILL

Trench

Context Type: Deposit / ~~Cut~~ / ~~Structure~~

Check Lists:

Site sub-div Area 1

Overlain by: (2) Subsoil

DEPOSIT:
1. compaction
2. colour
3. composition
4. inclusion
5. thickness
6. extent
7. comments
8. method & conditions

Structure No.

Abutted by:

Plan No.

GPS

Cut by:

Filled by:

Section No.

171

Same as:

Part of: GR 53

CUT:
1. shape in plan
2. base/sides/top profile
3. dimension and depth
4. sketch
5. truncation
6. fill nos
7. other comments

Co-Ordinates

Consists of:

Overlies:

Level

Butts:

MASONRY:
1. materials
2. size of bricks etc
3. finish of stones
4. coursing/bond
5. form
6. faces
7. bond
8. dimensions as found
9. other comments

Slide No.

Cuts:

Neg No.

Fill of: [150B] Wall trench

Matrix location

Relationships uncertain

Description (See check lists):

1) Soft

2) Mid greyish brown

3) Clayey silt

4) -

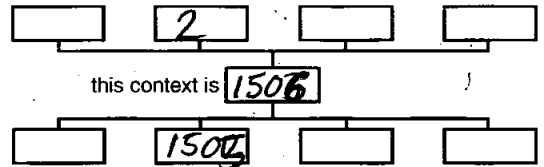
5) 0.13m

6) 0.88m (W) in section

7) -

8) Hand tools

STRATIGRAPHIC MATRIX



this context is 1506

Interpretation/Discussion:

Natural bonding / fill of probable wall [1507] / wall trench [150B] w/ no finds. (when cleaned / drew section after was excavated).

Finds (tick): None Pot Bone Flint Stone Burnt stone Glass Metal CBM Wood Leather

△ Small Finds

◇ Samples

⬆ Building Materials

Recorder 7/5/16

Date [Signature]

Initials



CONTEXT RECORD

Context No. 7
1507

SITE M1017

ADDITIONAL SHEETS: see [1505]

TYPE WALL

Trench

Context Type: Deposit / Cut / Structure

Check Lists:

Site sub-div Area 1

Overlain by: (2) subsoil

- DEPOSIT:
1. compaction
 2. colour
 3. composition
 4. inclusion
 5. thickness
 6. extent
 7. comments
 8. method & conditions

Structure No.

Abutted by: 1074, 7

Plan No.

GPS

Cut by:

Filled by:

Section No.

171

Same as:

Part of: Gr. 53 / 1320

- CUT:
1. shape in plan
 2. base/sides/top profile
 3. dimension and depth
 4. sketch
 5. location
 6. fill nos
 7. other comments

Co-Ordinates

Consists of:

Overlies: (20) natural

Level

Butts:

- MASONRY:
1. materials
 2. size of bricks etc
 3. finish of stones
 4. coursing/bond
 5. form
 6. faces
 7. bond
 8. dimensions as found
 9. other comments

Slide No. ✓

Cuts:

Neg No.

Fill of: [1505]

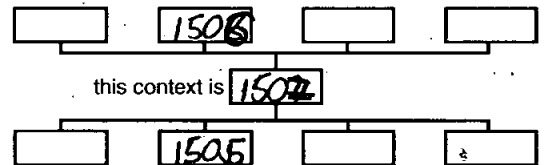
Matrix location

Relationships uncertain

Description (See check lists):

- 1) Limestone
- 2) 0.05m x 0.05m x 0.01m MIN
0.53m x 0.14m x 0.02m MAX
- 3) Rough faced / heun
- 4) Uncaused / natural bonding
- 5) Wall
- 6) /

STRATIGRAPHIC MATRIX



- 7) (1507) soft mid greyish brown clayey silt
- 8) 0.62m(w) x 0.28m (d)
- 9) see add [1505] for sketch

Interpretation/Discussion: Wall, as part of Roman "temple" structure 53 / 1320 Gr. runs N-S, and is potentially abutted by further northern wall [1074], as the wall turns west. No finds when later drawn after being excavated - (TS A/3/18).

Finds (tick): None Pot Bone Flint Stone Burnt stone Glass Metal CBM Wood Leather

Small Finds

Recorder TJ

Samples

Date 15/3/18

Building Materials

Initials



CONTEXT RECORD

Context No.

1508

SITE *M/17.17*

ADDITIONAL SHEETS:

TYPE *Gravel No*

Trench

Context Type: Deposit / Cut / Structure

Check Lists:

Site sub-div

Overlain by:

DEPOSIT:

1. compaction
2. colour
3. composition
4. inclusion
5. thickness
6. extent
7. comments
8. method & conditions

Structure No.

Abutted by:

Plan No.

Cut by:

Filled by:

Section No.

Same as:

Part of:

CUT:

1. shape in plan
2. base/sides/top profile
3. dimension and depth
4. sketch
5. truncation
6. fill nos
7. other comments

Co-Ordinates

Consists of:

Overlies:

Level

Butts:

MASONRY:

1. materials
2. size of bricks etc
3. finish of stones
4. coursing/bond
5. form 6. faces
7. bond
8. dimensions as found
9. other comments

Slide No.

Cuts:

Neg No.

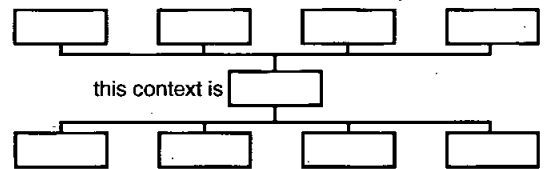
Fill of:

Matrix location

Relationships uncertain

Description (See check lists):

STRATIGRAPHIC MATRIX

*Cut N°s**1028**1010**1191*

Interpretation/Discussion:

*100-1147 CIRCULAR ENCLOSURE PERCH**1st OF 3 PHASES**1246**1245**1508*

Finds (tick): None Pot Bone Flint Stone Burnt stone Glass
 Metal CBM Wood Leather

 Small Finds

Recorder

 Samples

Date

 Building Materials


Initials

SITE MIDI 7		EVALUATION TRENCH RECORD SHEET		Trench No. 1509
Trench orientation EW		Grid reference		Field No.
Length 13.2m	Width 1.8m	Average depth to top of natural 0.60	Was archaeology present? YES	
Plan Nos? <i>stern 160</i>		Section Nos? —		Were finds recovered? NO

If a trench contains only a small number of contexts, and requires only one or two plans and sections, list plans and sections on this sheet. If the trench contains large numbers of contexts use a conventional context check list and plan and section list sheets as necessary.

Context check list / Descriptions

Context No.	Description
(1)	Present topsoil/ploughsoil 0.15-20m THICK DARK BROWN SILTY CLAY LOAM TOPSOIL.
(2)	SUBSOIL/OLD PLOUGH SOIL 0.4m THICK REDDISH BROWN SILTY CLAY LOAM
(3)	DITCH 0.4m WIDE ALIGNED NW/SE WITH A GLEY BROWN SILTY CLAY FILL WITH CARACAL SPECS & AND LIGHT CLAY CLAY PATCHES (X). NO FINDS UNEXCAVATED AND POSS CONTINUATION OF DITCH IN AREA 2 EAST
(4)	EDGE OF PALLO CHANNEL FILLED WITH A DARK LIGHT BROWN SILTY CLAY WITH (X) PATCHES OF LIGHT CLAY CLAY & LIGHT BROWN CLAY.



Natural (describe)

Brief description of archaeology/comments

TRENCH APPROX E-W ACROSS POSS SITE OF SQUARE BUILDING NOTED ON GEOPHYSICS. NO SIGN OF BUILDING OR ANY BUILDING MATERIAL IN TRENCH OR OVERLY PLOUGH SOIL/TOPSOIL. ONE SHALLOU LINEAR ALIGNED NW/SE AT EAST END OF TRENCH. NO EASTERN EDGE OF PALLO CHANNEL AND WESTERN END

*LOCATED ON CAD DRAWING

Recorder *JD*

Date 2/4/18

SITE MID17		EVALUATION TRENCH RECORD SHEET		Trench No. 1510 2
Trench orientation E.W		Grid reference		Field No.
Length 17.7m	Width 1.8m	Average depth to top of natural 0.6m	Was archaeology present? NO.	
Plan Nos? Surveyed		Section Nos?		Were finds recovered? NO.

If a trench contains only a small number of contexts, and requires only one or two plans and sections, list plans and sections on this sheet. If the trench contains large numbers of contexts use a conventional context check list and plan and section list sheets as necessary.

Context check list / Descriptions

Context No.	Description
(1)	Present topsoil/ploughsoil 0.20-25m THICK DARK BROWN SILTY CLAY LOAM TOPSOIL.
(2)	A 0.40-50m THICK REDDISH BROWN SILTY CLAY LOAM OLD PLOUGH SOIL THICK HERE AS FILLING TOP OF PALEOCHANNEL
(3)	PALEO-CHANNEL WAS. WIDE AND 1.3m DEEP FROM TOP OF TRENCH WITH SLOPING SIDES & SHALLOW CONCRETE BASE SILTY CLAY FILL
(4)	CULVERT CUT 0.65-0.7m WIDE VERTICAL SIDED CUT FROM BELOW TOPSOIL. REINFORCED STONE CAPPING AT 1.1m FROM SPALLS DID NOT DISCLOSE AS ACTIVE GRP [1296] . THIS WAS WEST OF PALEOCHANNEL ALIGNED NE/SW. SEEN IN AREA 1 & 2 WEST.
Natural (describe)	YELLOWISH BROWN CLAY WITH PATCHES OF GREY CLAY.

Brief description of archaeology/comments

A MACHINE TRENCH TO LOCATE LINE OF PART MED CULVERT **[1296]**. SOUTH OF AREA 1. EXPOSED DEEP TOPSOIL & PLOUGH SOIL INFIRMING HOLLOW OF N/S PALEO CHANNEL SEEN IN EAST EDGE OF AREA 1 & MIDDLE OF AREA 2. NO OTHER FEATURES AND LOCATED CULVERT TO WEST OF CHANNEL ALIGNED NE/SW JOINING LINE OBSERVED IN AREA 2 WEST.

* LOCATION ON CAP DRAWING.

Recorder **JDM**
Date **3/4/18.**