

M1D.17

AREA 2 WEST

BOOK 3

CONTEXT RECORDS

2400-2510

PDF/A SCAN

FILMING INSTRUCTIONS

Submitter OASouth

No. of copies: 2

Headings

Site information

Line 1: [OA South] County[Northamptonshire] Parish:[Harpole, Kislingbury & Upper Heyford]

Site[M1 D Way] Site code[M1D 17]

Line 2: Excavators name[S Lawrence]

Line 3:

Classification of material

Tick if present

Classification of material	Tick if present
Index to archive	
Introduction	
A: Final Report	
A: Publication Report	
B: Site Data – Text: Diary/Daybook/Fieldnotes	
B: Site Data – Text: General Summaries	
B: Site Data – Text: Primary Context Records AREA 2 WEST 2401-2499	✓
B: Site Data – Text: Synthesised Context Records	
B: Site Data – Text: Survey Reports	
B: Site Data – Text: Catalogue of Drawings	
B: Site Data – Text: Primary Drawings	
B: Site Data – Text: Synthesised Drawings	
C: Finds Data – Text: Primary Finds Data	
C: Finds Data – Text: Synthesised Finds Data	
C: Finds Data – Text: Specialist Reports	
C: Finds Data – Text: Box/Bag List	
D: Catalogue of Photos/Slides/Videos/X--rays	
E: Environmental/Ecofact Data: Primary Records	
E: Environmental/Ecofact Data: Synthesised Records	
E: Environmental/Ecofact Data: Specialist Reports	
F: Documentary	
F: Press and Publicity	
G: Correspondence	
H: Miscellaneous	



CONTEXT RECORD

Context No.

2401

SITE M1D17

ADDITIONAL SHEETS:

TYPE fill

Trench

Context Type: Deposit / Cut / Structure

Check Lists:

Site sub-div Area 2-West

Overlain by: (2001) (subsoil)

DEPOSIT:

1. compaction
2. colour
3. composition
4. inclusion
5. thickness
6. extent
7. comments
8. method & conditions

Structure No.

Abutted by:

Plan No.

GPS

Cut by:

Filled by:

Section No.

S.2051

Same as:

Part of:

CUT:

1. shape in plan
2. base/sides/top profile
3. dimension and depth
4. sketch
5. truncation
6. fill nos
7. other comments

Co-Ordinates

Consists of:

Overlies: (2003) (natural)

Level

Digi: 2379

Butts:

MASONRY:

1. materials
2. size of bricks etc
3. finish of stones
4. coursing/bond
5. form
6. faces
7. bond
8. dimensions as found
9. other comments

Slide No.

2380

Cuts:

Neg. No.

Fill of:

[2367]

Matrix location

Relationships uncertain

Description (See check lists):

STRATIGRAPHIC MATRIX

1. sept

2. dark greyish brown

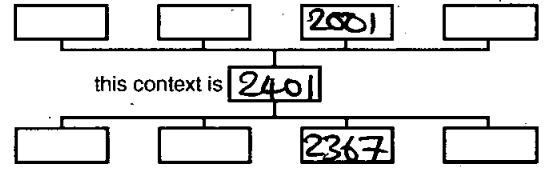
3. silty clay

4. frequent mid-large limestone and burnt limestone.

5. 0.30M 6. 0.43M (W), 0.5M (L)

7. ✓

8. Wet, hand tools.



Interpretation/Discussion:

Limestone inclusions on one side of fill, were potentially packed in on one side to hold post in place. Posthole fill of posthole [2367].

Finds (tick): None Pot Bone Flint Stone Burnt stone Glass
 Metal CBM Wood Leather

Small Finds

Recorder PB

Samples

Date 4/4/18

Building Materials

Initials



CONTEXT RECORD

Context No.

2402

SITE MID17

ADDITIONAL SHEETS:

TYPE ^{PIT}
CUT

Trench

Context Type: Deposit Cut Structure

Check Lists:

Site sub-div AREA2WEST

Overlain by:

DEPOSIT:

Structure No.

Abutted by:

1. compaction
2. colour
3. composition
4. inclusion
5. thickness
6. extent
7. comments
8. method & conditions

Plan No.

GPS

Cut by:

Filled by: (2403)

CUT:

Section No.

2060

Same as:

Part of:

1. shape in plan
2. base/sides/top profile
3. dimension and depth
4. sketch
5. truncation
6. fill nos
7. other comments

Co-Ordinates Dig nos.

2395, 2396

Consists of:

Overlies:

Level

Butts:

MASONRY:

Slide No.

Cuts: (2003) NAT

1. materials
2. size of bricks etc
3. finish of stones
4. coursing/bond
5. form
6. faces
7. bond
8. dimensions as found
9. other comments

Neg No.

Fill of:

Matrix location

Relationships uncertain

Description (See check lists):

1) OVAL

2) CONCAVE BASE, GENTLE BREAK OF SLOPE ON SOUTHERN SIDE, MODERATE BREAK OF SLOPE ON NORTHERN SIDE, VISIBLE IN PLAN

3) L=0.8M W=1.2M D=0.2M

5) -

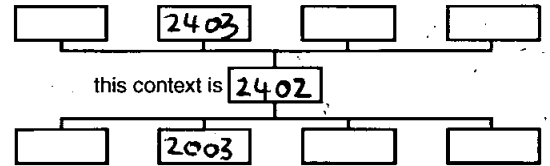
6) (2403)

7) -

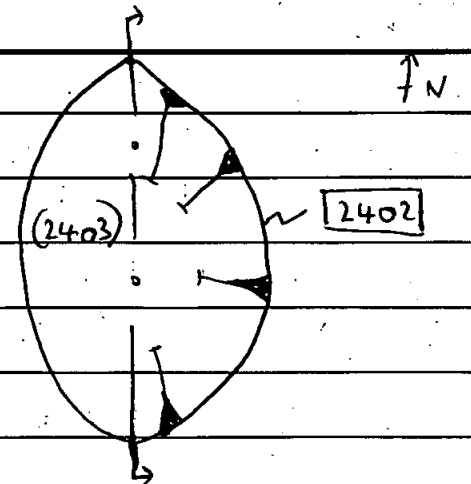
Interpretation/Discussion:

CUT OF OVAL PIT LOCATED CLOSE TO PIT 2412 AT SOUTHERN END OF AREA 2 WEST. POSSIBLY FUNCTIONED AS PIT FOR BURNING MATERIAL - HEAVY CHARCOAL DEPOSIT. POSSIBLY ROMAN?

STRATIGRAPHIC MATRIX



this context is 2402



Finds (tick): None Pot Bone Flint Stone Burnt stone Glass Metal CBM Wood Leather

 Small Finds

Recorder LH

 Samples

Date 9/4/18

 Building Materials

Initials



CONTEXT RECORD

Context No.

2403

SITE MID17

ADDITIONAL SHEETS:

TYPE PIT FILL

Trench

Context Type: Deposit / Cut / Structure

Check Lists:

Site sub-div AREA 2 WEST

Overlain by: (2001) SUBJOIL

DEPOSIT:

1. compaction
2. colour
3. composition
4. inclusion
5. thickness
6. extent
7. comments
8. method & conditions

Structure No.

Abutted by:

Plan No.

GPS

Cut by:

Filled by:

Section No.

2060

Same as:

Part of:

CUT:

1. shape in plan
2. base/sides/top profile
3. dimension and depth
4. sketch
5. truncation
6. fill nos
7. other comments

Co-Ordinates Digi nos:

2395, 2396

Consists of:

Overlies: (2003) NAT

Level

Butts:

.MASONRY:

1. materials
2. size of bricks etc
3. finish of stones
4. coursing/bond
5. form
6. faces
7. bond
8. dimensions as found
9. other comments

Slide No.

Cuts:

Neg No.

Fill of: [2402]

Matrix location

Relationships uncertain

Description (See check lists):

1) SOFT

2) DARK BROWNISH BLACK

3) SILTY CLAY

4) FREQUENT CHARCOAL FLECKS.

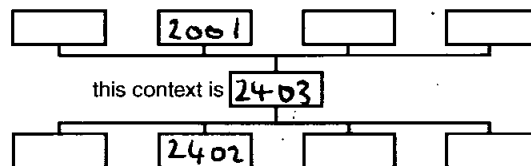
5) 0.2M THICK

6) L=0.8M W=1.2M

7) -

8) WET - TROWEL

STRATIGRAPHIC MATRIX



Interpretation/Discussion:

SINGULAR SECONDARY FILL OF DUAL PIT. HEAVY CHARCOAL

DEPOSIT. POSSIBLY FORMED THROUGH BURNING OF MATERIAL?

Finds (tick): None Pot Bone Flint Stone Burnt stone Glass
 Metal CBM Wood Leather

△ Small Finds

Recorder LH

◇ Samples

Date 9/4/18

△ Building Materials

Initials



CONTEXT RECORD

Context No.

2404

SITE M1017

ADDITIONAL SHEETS:

TYPE Ditch

Trench

Context Type: Deposit / Cut / Structure

Check Lists:

Site sub-div Area 2-West

Overlain by:

DEPOSIT:

1. compaction
2. colour
3. composition
4. inclusion
5. thickness
6. extent
7. comments
8. method & conditions

Structure No.

Abutted by:

Plan No. GPS

Cut by:

Filled by: (2405)

Section No.

Same as:

Part of:

CUT:

1. shape in plan
2. base/sides/top profile
3. dimension and depth
4. sketch
5. truncation
6. fill nos
7. other comments

Co-Ordinates

Consists of:

Overlies:

Level

Butts:

Slide No. No photos.

Cuts: (2003) (natural)

MASONRY:

1. materials
2. size of bricks etc
3. finish of stones
4. coursing/bond
5. form 6. faces
7. pond
8. dimensions as found
9. other comments

Neg No.

Fill of:

Matrix location

Relationships uncertain


(2129)

Description (See check lists):

STRATIGRAPHIC MATRIX

1. Linear

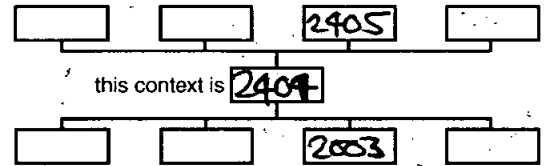
2. steep sides, concave base.

3. ~~width~~ 0.6M (L), 0.25M (W), 0.21M (D)4. sketch of section: 

5. Unclear whether it cuts (2129) or cut by (2129)

6. (2405)

7. /



Interpretation/Discussion:

Narrow, shallow ditch that ^{possibly} starts at the edge of structure (2129) but relationship unclear. Runs in North-South direction, located in South area of Area 2-West.

Finds (tick): None [] Pot Bone [] Flint [] Stone [] Burnt stone [] Glass [] Metal [] CBM Wood [] Leather []

 Small Finds

Recorder PB


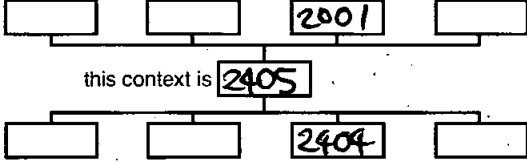

 Samples

Date 9/4/18

 Building Materials

Initials

2405

		CONTEXT RECORD		Context No. <i>[Signature]</i>
SITE <i>M1017</i>		ADDITIONAL SHEETS:		TYPE <i>R11</i>
Trench	Context Type: Deposit / Cut / Structure		Check Lists:	
Site sub-div <i>Area 2 West</i>	Overlain by: <i>(2001) (subsoil)</i>	DEPOSIT:		
Structure No.	Abuted by:	1. compaction		
Plan No.	Cut by:	2. colour		
	Filled by:	3. composition		
		4. inclusion		
		5. thickness		
		6. extent		
		7. comments		
		8. method & conditions		
Section No. <i>see sketch on [2404]</i>	Same as:	CUT:		
	Part of:	1. shape in plan		
		2. base/sides/top profile		
		3. dimension and depth		
		4. sketch		
		5. truncation		
		6. fill nos		
		7. other comments		
Co-Ordinates	Consists of:	MASONRY:		
	Overlies: <i>(2003) (natural)</i>	1. materials		
Level	Butts:	2. size of bricks etc		
Slide No.	Cuts:	3. finish of stones		
Neg No.	Fill of: <i>[2404]</i>	4. coursing/bond		
Matrix location	Relationships uncertain <i>[2129]</i>	5. form		
		6. faces		
		7. bond		
		8. dimensions as found		
		9. other comments		
Description (See check lists):		STRATIGRAPHIC MATRIX		
<i>1. soft</i>				
<i>2. dark blackish brown</i>		this context is <i>2405</i>		
<i>3. clayey silt</i>				
<i>4. moderate medium limestone, frequent charcoal.</i>				
<i>5. 0.21m 6. 0.66m(L), 0.25m(W)</i>				
<i>7. —</i>				
<i>8. Wet, hand tools.</i>				
Interpretation/Discussion:				
<i>Single fill of ditch [2404]. Lots of charcoal inclusions and some pottery and CBM so may have been partially dumped. and right next to structure [2129] so may be related to purpose of the structure.</i>				
Finds (tick): None <input type="checkbox"/> Pot <input checked="" type="checkbox"/> Bone <input type="checkbox"/> Flint <input type="checkbox"/> Stone <input type="checkbox"/> Burnt stone <input type="checkbox"/> Glass <input type="checkbox"/>				
Metal <input type="checkbox"/> CBM <input checked="" type="checkbox"/> Wood <input type="checkbox"/> Leather <input type="checkbox"/>				
<input type="checkbox"/> Small Finds				Recorder <i>AB</i>
<input type="checkbox"/> Samples				Date <i>9/4/18</i>
<input type="checkbox"/> Building Materials				Initials



CONTEXT RECORD

Context No.

2406

SITE M1D17

ADDITIONAL SHEETS:

TYPE Posthole

Trench

Context Type: ~~Deposit~~ / Cut / Structure

Check Lists:

Site sub-div Area 2 - West

Overlay by:

DEPOSIT:

- 1. compaction
- 2. colour
- 3. composition
- 4. inclusion
- 5. thickness
- 6. extent
- 7. comments
- 8. method & conditions

Structure No.

Abutted by:

Plan No.

GPS

Cut by:

Filled by: (2407)

Section No.

S. 2061

Same as:

Part of:

CUT:

- 1. shape in plan
- 2. base/sides/top profile
- 3. dimension and depth
- 4. sketch
- 5. truncation
- 6. fill nos
- 7. other comments

Co-Ordinates

Consists of:

Overlies:

Level

Digi:

Butts:

Slide No.

2397-8

Cuts:

(2003) (nat)

Neg No.

Fill of:

MASONRY:

- 1. materials
- 2. size of bricks etc
- 3. finish of stones
- 4. coursing/bond
- 5. form
- 6. faces
- 7. bond
- 8. dimensions as found
- 9. other comments

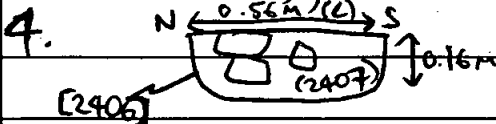
Matrix location

Relationships uncertain

Description (See check lists):

STRATIGRAPHIC MATRIX

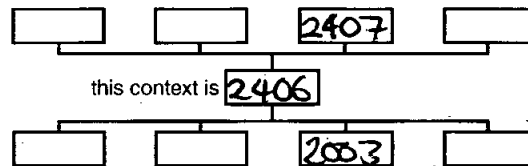
1. Circular

2. ~~Vertical~~ ^{steep sloping} sides, flat base3. 0.16M \hat{C} (D), 0.56M (L), 0.5M (W).

5. /

6. (2407)

7. /



Interpretation/Discussion:

8. Possibly related to postholes [2357], [2370], [2305], [2367], ~~and~~ in a curvilinear series that run parallel to the edge of structure [2129].

Finds (tick): None Pot Bone Flint Stone Burnt stone Glass
 Metal CBM Wood Leather

Small Finds

Recorder PB

Samples

Date 9/4/18

Building Materials

Initials



CONTEXT RECORD

Context No.

24007

SITE M1017

ADDITIONAL SHEETS:

TYPE fill

Trench

Context Type: Deposit / Cut / Structure

Check Lists:

Site sub-div Area 2-West

Overlain by: (2001) (subsoil)

DEPOSIT:

1. compaction
2. colour
3. composition
4. inclusion
5. thickness
6. extent
7. comments
8. method & conditions

Structure No.

Abutted by:

Plan No.

GPS

Cut by:

Filled by:

Section No.

S.2061

Same as:

Part of:

CUT:

1. shape in plan
2. base/sides/top profile
3. dimension and depth
4. sketch
5. truncation
6. fill nos
7. other comments

Co-Ordinates

Consists of:

Overlies: (2003) (nat)

Level

Butts:

Slide No. Digi: 2397-

Cuts:

Neg. No. 2398

Fill of: [2406]

Matrix location

Relationships uncertain

MASONRY:

1. materials
2. size of bricks etc
3. finish of stones
4. coursing/bond
5. form
6. faces
7. bond
8. dimensions as found
9. other comments

Description (See check lists):

STRATIGRAPHIC MATRIX

1. soft

2. dark greyish brown

3. silty clay.

4. frequent medium-large limestone.

5. 0.16M (D) 6. 0.56M (L), 0.5M (W)

7. /

8. Hand tools.



this context is 2407

Interpretation/Discussion:

Single - fill of posthole cut [2406] ^{partially} filled with packing stones. Natural sitting.

Finds (tick): None [] Pot [] Bone [] Flint [] Stone [] Burnt stone [] Glass []
 Metal [] CBM [] Wood [] Leather []

 Small Finds

Recorder PB

 Samples

Date 9/4/18

 Building Materials

Initials



CONTEXT RECORD

Context No.

2408

SITE MID17

ADDITIONAL SHEETS:

TYPE Posthole

Trench

Context Type: Deposit / Cut / Structure

Check Lists:

Site sub-div. Area 2 West

Overlain by:

DEPOSIT:

1. compaction
2. colour
3. composition
4. inclusion
5. thickness
6. extent
7. comments
8. method & conditions

Structure No.

Abutted by:

Plan No.

GPS

Cut by:

Filled by: (2409)

Section No.

S. 2062

Same as:

Part of:

CUT:

1. shape in plan
2. base/sides/top profile
3. dimension and depth
4. sketch
5. truncation
6. fill nos
7. other comments

Co-Ordinates

Consists of:

Overlies:

Level

Butts:

Slide No. Digi: 2399

Cuts: (2003) (natural)

MASONRY:

1. materials
2. size of bricks etc
3. finish of stones
4. coursing/bond
5. form
6. faces
7. bond
8. dimensions as found
9. other comments

Neg No. 2400

Fill of:

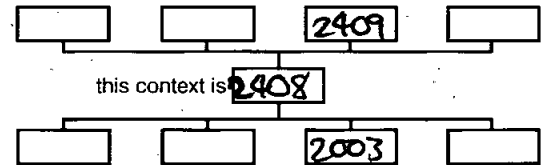
Matrix location

Relationships uncertain

Description (See check lists):

STRATIGRAPHIC MATRIX

1. Circular
2. steep sides, concave base.
3. 0.16m (D), 0.62m (L), 0.6m (W)
- 4.
5. /
6. (2409)
7. /



Interpretation/Discussion:

Possibly related to postholes [2357], [2370], [2305], [2367] in a curvilinear series that run parallel to the edge of structure [2129].

Finds (tick): None [] Pot [] Bone [] Flint [] Stone [] Burnt stone [] Glass []
Metal [] CBM [] Wood [] Leather []

 Small Finds

Recorder PB

 Samples

Date 9/4/18

 Building Materials

Initials



CONTEXT RECORD

Context No.

2409

SITE M1D17

ADDITIONAL SHEETS:

TYPE fill

Trench

Context Type: Deposit / ~~Cut~~ / Structure

Check Lists:

Site sub-div Area 2-West

Overlain by: (2001)(subsoil)

DEPOSIT:

1. compaction
2. colour
3. composition
4. inclusion
5. thickness
6. extent
7. comments
8. method & conditions

Structure No.

Abutted by:

Plan No.

GPS

Cut by:

Filled by:

Section No.

S.2062

Same as:

Part of:

CUT:

1. shape in plan
2. base/sides/top profile
3. dimension and depth
4. sketch
5. truncation
6. fill nos
7. other comments

Co-Ordinates

Consists of:

Overlies: (2003)(nat)

Level

Digi: 2399-

Butts:

MASONRY:

1. materials
2. size of bricks etc
3. finish of stones
4. coursing/bond
5. form
6. faces
7. bond
8. dimensions as found
9. other comments

Site No.

2400

Cuts:

Neg No.

Fill of: [2408]

Matrix location

Relationships uncertain

Description (See check lists):

STRATIGRAPHIC MATRIX

1. soft

2. dark greyish brown.

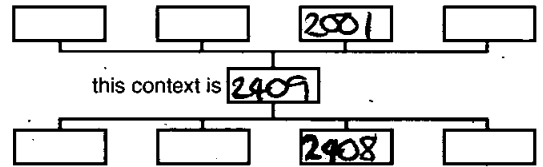
3. silty clay

4. no inclusions.

5. 0.16M 6. 0.62M(L), 0.6M(W)

7. /

8. dry, hard tods.



Interpretation/Discussion:

Single fill of posthole [2408]. Naturally silted. Colour not very distinguishable from natural.

Finds (tick): None Pot Bone Flint Stone Burnt stone Glass
 Metal CBM Wood Leather

 Small Finds

Recorder PB

 Samples

Date 9/4/18

 Building Materials

Initials



CONTEXT RECORD

Context No.

2410

SITE ~~M40-17~~

ADDITIONAL SHEETS:

TYPE CORN DRYER

Trench

Context Type: ~~Deposit / Cut / Structure~~

Check Lists:

Site sub-div

Overlain by:

DEPOSIT:

Structure No.

Abutted by:

1. compaction
2. colour
3. composition
4. inclusion
5. thickness
6. extent
7. comments
8. method & conditions

Plan No.

Cut by:

GPS

Filled by: (2411)

Section No.

Same as: 2378

S.2063

Part of: 2130

CUT:

1. shape in plan
2. base/sides/top profile
3. dimension and depth
4. sketch
5. truncation
6. fill nos
7. other comments

~~Geo-ordinates~~

2381 - 2390

Consists of:

Overlies:

Level

Butts:

MASONRY:

Slide No.

Cuts: (2003) - NAT.

1. materials
2. size of bricks etc
3. finish of stones
4. coursing/bond
5. form
6. faces
7. bond
8. dimensions as found
9. other comments

Neg No.

Fill of:

Matrix location


Relationships uncertain

Description (See check lists):

1. T-SHAPED

2. GENERALLY FLAT BASE BUT UNDULATING OVER STONE SURFACE / GABLE SIDES

3. W = 0.56m L = 1.56m D = 0.14m



5. — 6. (2411) 7. —

Interpretation/Discussion:

(2410) IS THE CUT OF CORN DRYER (2130). FILLED BY

(2411)

NOT TO SCALE

Finds (tick): None [] Pot [] Bone [] Flint [] Stone [] Burnt stone [] Glass []
 Metal [] CBM [] Wood [] Leather []

△ Small Finds

Recorder SAB

◇ Samples

Date 09-04-18

⬆ Building Materials

Initials



CONTEXT RECORD

Context No.

2411SITE ~~MED-17~~

ADDITIONAL SHEETS:

TYPE **FILL**

Trench

Context Type: Deposit / Cut / Structure

Check Lists:

Site sub-div

Overlain by **2002** - SUB

DEPOSIT:

1. compaction
2. colour
3. composition
4. inclusion
5. thickness
6. extent
7. comments
8. method & conditions

Structure No.

Abutted by:

Plan No.

GPS

Cut by:

Filled by:

Section No.

5.2063

Same as:

2379

Part of:

230

CUT:

1. shape in plan
2. base/sides/top profile
3. dimension and depth
4. sketch
5. truncation
6. fill nos
7. other comments

Co-Ordinates

2381-2390

Consists of:

Overlies **2003** - NAT.

Level

Butts:

MASONRY:

1. materials
2. size of bricks etc
3. finish of stones
4. coursing/bond
5. form
6. faces
7. bond
8. dimensions as found
9. other comments

Slide No.

Cuts:

Neg No.

Fill of: **2410**

Matrix location

Relationships uncertain

Description (See check lists):

1. SOFT

2. MED BROWNISH GREY

3. CLAYEY SILT

4. OCC. STONE

5. D = 0.14m

6. W = 0.54m L = 1.56m

7. —

8. HAND DUG DRY/SUNNY. QUAD SECT.

Interpretation/Discussion:

2411 IS THE FILL OF CONCRETE **2410**, THE N/W QUADRANT OF**2130** SAMPLES **2048** + **2049** WERE TAKEN.

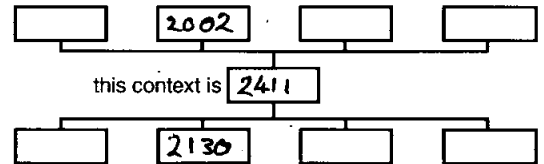
NO FINDS.

DEPOSIT FORMED BY NATURAL SIFTING.

Finds (tick): None Pot Bone Flint Stone Burnt stone Glass
 Metal CBM Wood Leather

 Small Finds Samples **2048** + **2049** Building Materials

STRATIGRAPHIC MATRIX

Recorder **SAS**Date **09-04-18**

Initials



CONTEXT RECORD

Context No.

2412

SITE MID17

ADDITIONAL SHEETS: |

TYPE PIT CUT

Trench

Context Type: Deposit Cut Structure

Check Lists:

Site sub-div AREA 2 WEST

Overlain by:

DEPOSIT:

Structure No.

Abutted by:

1. compaction
2. colour
3. composition
4. inclusion
5. thickness
6. extent
7. comments
8. method & conditions

Plan No.

Cut by:

GPS

Filled by: (2420) (2419)

Section No.

Same as:

2064

Part of:

CUT:

Co-Ordinates Dig. nos:

Consists of:

2409, 2410

Overlies:

1. shape in plan
2. base/sides/top profile
3. dimension and depth
4. sketch
5. truncation
6. fill nos
7. other comments

Level

Butts:

MASONRY:

Slide No.

Cuts: (2003)

1. materials
2. size of bricks etc
3. finish of stones
4. coursing/bond
5. form
6. faces
7. bond
8. dimensions as found
9. other comments

Neg No.

Fill of:

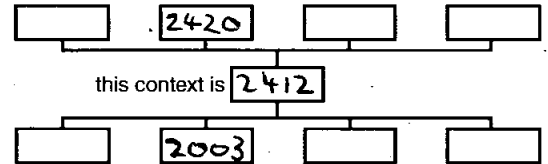
Matrix location

Relationships uncertain

Description (See check lists):

1) oval

STRATIGRAPHIC MATRIX



2) CONCAVE BASE, GENTLE BREAK OF SLOPE ON

WEST SIDE, ABRUPT BREAK OF SLOPE ON

EAST SIDE. ONLY HALF OF PIT VISIBLE IN

PLAN DUE TO FURROW. 3) L=0.74M (OF EXCAVATED SECTION) W=1.2M

D=0.32M 4) SEE ADD SHEET [2412] 5) -

6) (2420) (2419)

7) STONE RUBBLE FOUND ON TOP OF PIT + WITHIN.

Interpretation/Discussion:

CUT OF OVAL PIT LOCATED CLOSE TO PIT [2402] AT

SOUTHERN END OF AREA 2 WEST. POSSIBLY FUNCTIONED AS

DUMPING PIT. POSSIBLY ROMAN / LATE IRON AGE.

Finds (tick): None Pot Bone Flint Stone Burnt stone Glass
 Metal CBM Wood Leather

△ Small Finds

Recorder LH

◇ Samples

Date 9/4/18

△ Building Materials

Initials



CONTEXT RECORD ADDITIONAL SHEET

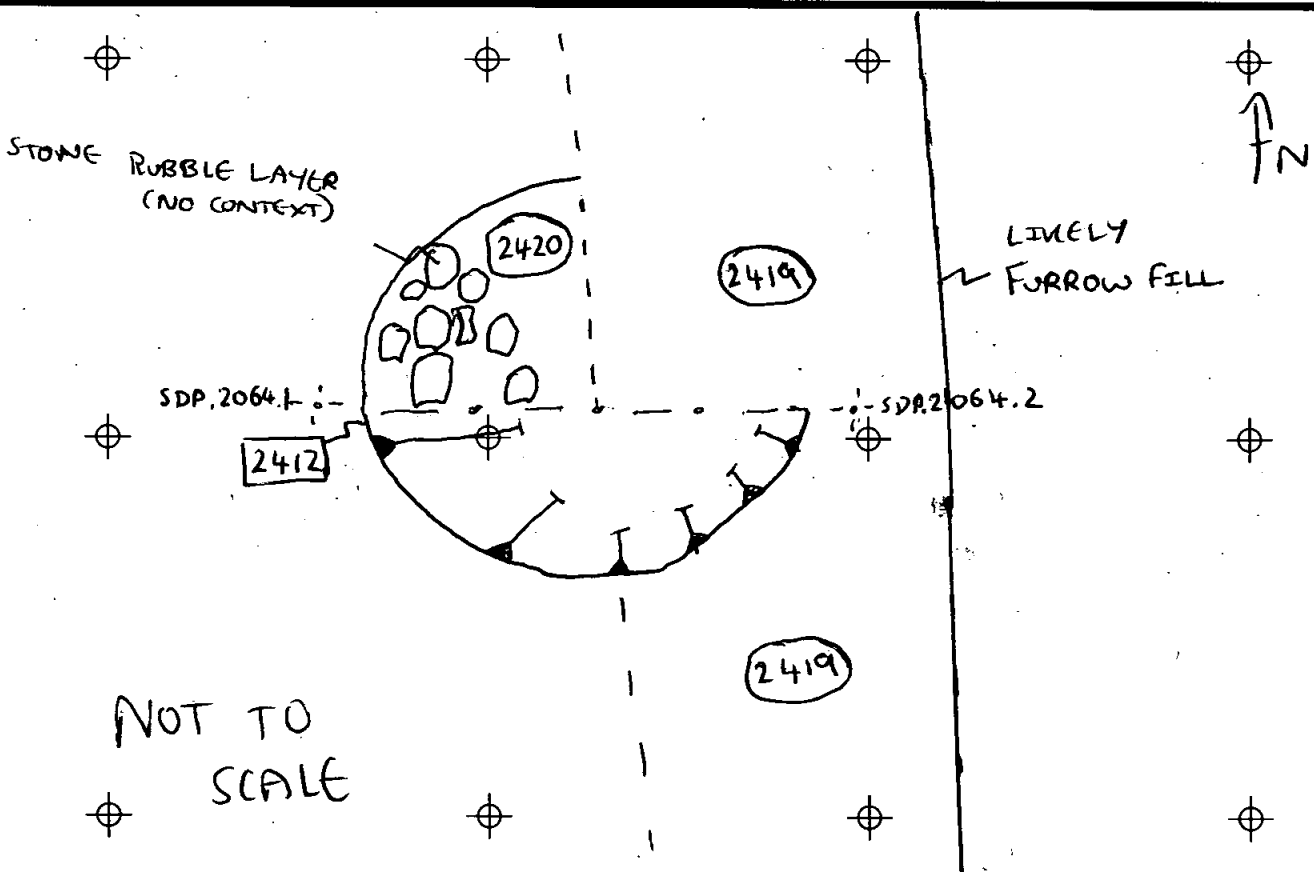
Context No.
2412

SITE CODE M1017

SITE NAME M1 DRIFTWAY

SHEET NO. 1

PLAN SHOWING PIT 2412 WITH FURROW FILL.





CONTEXT RECORD

Context No.
243

SITE **AM2017**

ADDITIONAL SHEETS:

TYPE **Pit Fill**

Trench

Context Type: Deposit / ~~Cut~~ / Structure

Check Lists:

Site sub-div

Overlain by: **2001**

DEPOSIT:

Structure No.

Abutted by:

1. compaction
2. colour
3. composition
4. inclusion
5. thickness
6. extent
7. comments
8. method & conditions

Plan No.

GPS

Cut by:

Filled by:

Section No.

2065

Same as:

Part of:

CUT:

1. shape in plan
2. base/sides/top profile
3. dimension and depth
4. sketch
5. truncation
6. fill nos
7. other comments

Co-Ordinates

Consists of:

Overlies: **2414**

Level

Butts:

MASONRY:

Slide No.

Cuts:

1. materials
2. size of bricks etc
3. finish of stones
4. coursing/bond
5. form
6. faces
7. bond
8. dimensions as found
9. other comments

Neg No.

Fill of: **2415**

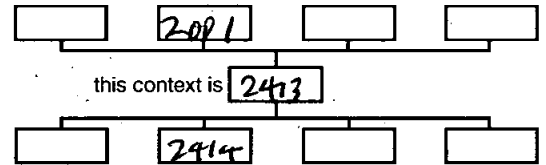
Matrix location

Relationships uncertain

Description (See check lists):

- 1) **form**
- 2) **mid brown**
- 3) **silty clay**
- 4) **-**
- 5) **0.16 mm**
- 6) **1-80 x 1-**
- 7) **-**

STRATIGRAPHIC MATRIX



8) **textured by spade**

Interpretation/Discussion:

**A dark upper fill of pit (2415)
finds: 1 piece of tile**

FU 2/2

Finds (tick): None Pot Bone Flint Stone Burnt stone Glass
Metal CBM Wood Leather

Small Finds

Recorder **CR**

Samples

Date **5.4.18**

Building Materials

Initials



CONTEXT RECORD

Context No.

2414

SITE A1017

ADDITIONAL SHEETS:

TYPE Pit Fill

Trench

Context Type: Deposit / ~~Cut~~ / Structure

Check Lists:

Site sub-div

Overlain by: 2413

DEPOSIT:

1. compaction
2. colour
3. composition
4. inclusion
5. thickness
6. extent
7. comments
8. method & conditions

Structure No.

Abutted by:

Plan No.

Cut by:

Filled by:

Section No.

2065

Same as:

Part of:

CUT:

1. shape in plan
2. base/sides/top profile
3. dimension and depth
4. sketch
5. truncation
6. fill nos
7. other comments

Co-Ordinates

Consists of:

Overlies:

Level

Butts:

MASONRY:

1. materials
2. size of bricks etc
3. finish of stones
4. coursing/bond
5. form
6. faces
7. bond
8. dimensions as found
9. other comments

Slide No.

Cuts:

Neg No.

Fill of: 2415

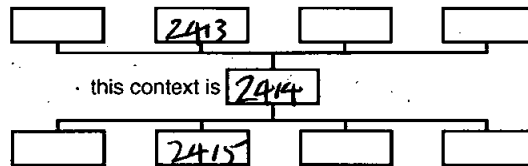
Matrix location

Relationships uncertain

Description (See check lists):

- 1) Firm
- 2) light yellowish grey
- 3) silty clay
- 4) -
- 5) 0.16 thick
- 6) 1.70 x 0.90
- 7)
- 8) reworked by spade

STRATIGRAPHIC MATRIX



Interpretation/Discussion:

A redeposited nat primary fill of pit (2415)
no finds

5/11/12

Finds (tick): None Pot Bone Flint Stone Burnt stone Glass
Metal CBM Wood Leather

 Small Finds

Recorder OR

 Samples

Date 5.4.12

 Building Materials

Initials



CONTEXT RECORD

Context No.

2415

SITE M10 17

ADDITIONAL SHEETS:

TYPE pit

Trench

Context Type: Deposit / Cut / Structure

Check Lists:

Site sub-div

Overlain by:

DEPOSIT:

1. compaction
2. colour
3. composition
4. inclusion
5. thickness
6. extent
7. comments
8. method & conditions

Structure No.

Abutted by:

Plan No.

GP3

Cut by:

Filled by: 2413 2414

Section No.

2065

Same as:

Part of:

CUT:

1. shape in plan
2. base/sides/top profile
3. dimension and depth
4. sketch
5. truncation
6. fill nos
7. other comments

Co-Ordinates

Consists of:

Overlies:

Level

Butts:

MASONRY:

1. materials
2. size of bricks etc
3. finish of stones
4. coursing/bond
5. form
6. faces
7. bond
8. dimensions as found
9. other comments

Slide No. DM 2411-2

Cuts: 2416

Neg No.

Fill of:

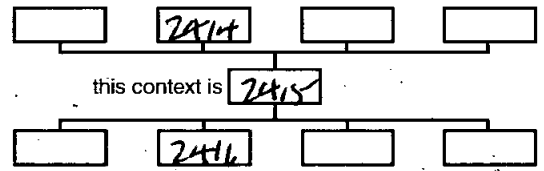
Matrix location

Relationships uncertain

Description (See check lists):

- 1) Subrectangular
- 2) Sides slope 60°, base is stepped
- 3) 2 x 2 x 0.28 deep
- 4) -
- 5) -
- 6) filled with 2413 2414
- 7)

STRATIGRAPHIC MATRIX



Interpretation/Discussion:

A shallow pit.
Hardly any finds - not a rubbish pit.

Finds (tick): None Pot Bone Flint Stone Burnt stone Glass
Metal CBM Wood Leather

 Small Finds

Recorder OR

 Samples

Date 5.4.18

 Building Materials

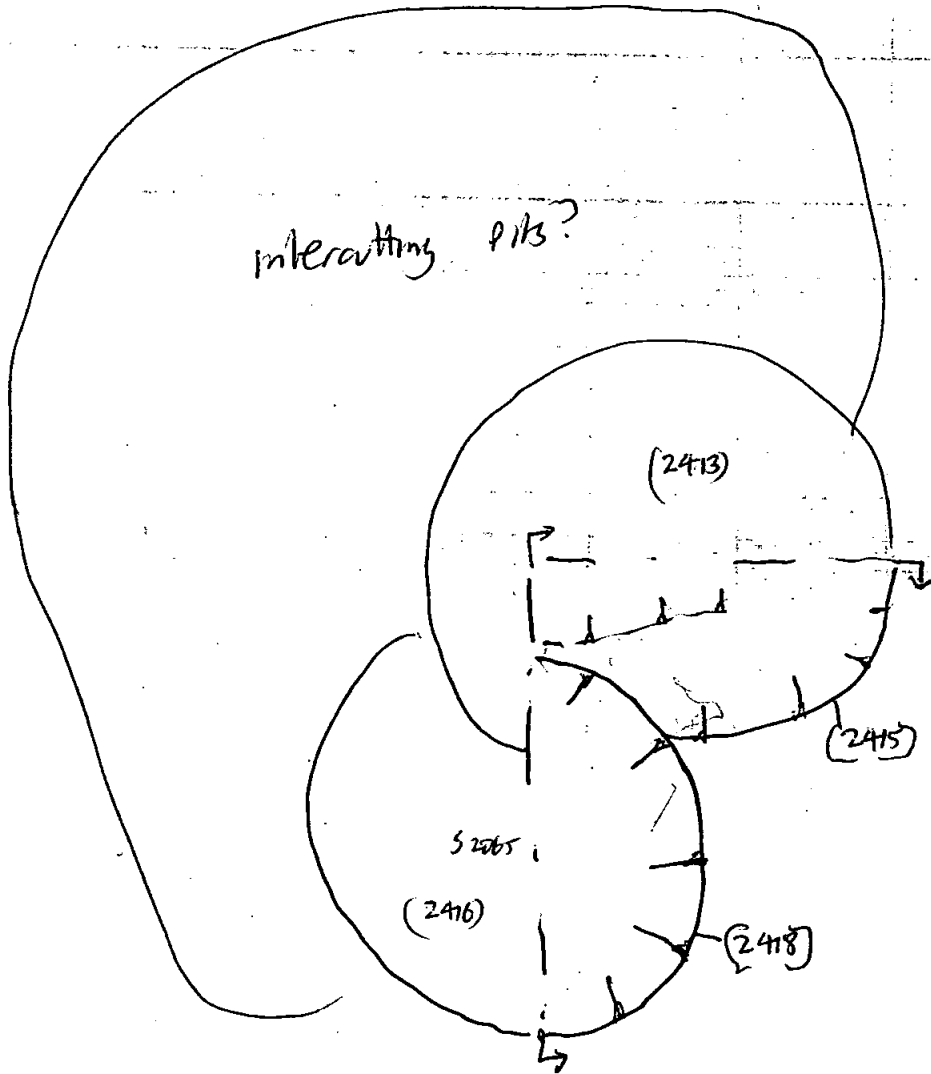
Initials

CONTEXT RECORDS ADDITIONAL SHEET

MID. 17

SHEET NO.
CONTEXTS

1
2415



Sketch plan
(not to scale)

SCALE

o.v.s.

Cut matrix

(2415)
1
(2418)



CONTEXT RECORD

Context No.

2416

SITE M10 17

ADDITIONAL SHEETS:

TYPE Pit Fill

Trench

Context Type: Deposit / Cut / Structure

Check Lists:

Site sub-div

Overlain by:

DEPOSIT:

Structure No.

Abutted by:

1. compaction
2. colour
3. composition
4. inclusion
5. thickness
6. extent
7. comments
8. method & conditions

Plan No.

EPSCut by: 2415

Filled by:

Section No.

2065

Same as:

Part of:

CUT:

1. shape in plan
2. base/sides/top profile
3. dimension and depth
4. sketch
5. truncation
6. fill nos
7. other comments

Co-Ordinates

Consists of:

Overlies: 2417

Level

Butts:

MASONRY:

Slide No.

Cuts:

1. materials
2. size of bricks etc
3. finish of stones
4. coursing/bond
5. form
6. faces
7. bond
8. dimensions as found
9. other comments

Neg No.

Fill of: 2418

Matrix location

Relationships uncertain

Description (See check lists):

1) Firm 2) dark grey brown

3) silty clay

4) -

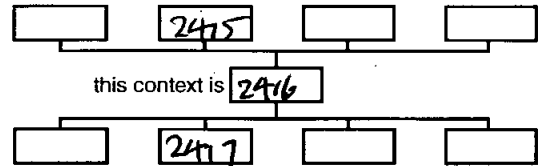
5) 0.30- thick

6) 1.80- x 0.75-

7)

8) returned by opnde.

STRATIGRAPHIC MATRIX



Interpretation/Discussion:

A dark upper fill of pit (2418)

finds: ~~stone~~ 1 piece of tile

Fill 2/2

 Finds (tick): None Pot Bone Flint Stone Burnt stone Glass
 Metal CBM Wood Leather
 Small FindsRecorder OR SamplesDate 5.4.18 Building Materials

Initials



CONTEXT RECORD

Context No.
2417SITE **M2017**

ADDITIONAL SHEETS:

TYPE **Pit Fill**Trench Context Type: Deposit / Cut / Structure

Check Lists:

Site sub-div Overlain by: **2416**

- DEPOSIT:
1. compaction
 2. colour
 3. composition
 4. inclusion
 5. thickness
 6. extent
 7. comments
 8. method & conditions

Structure No. Abutted by:

Plan No. ~~2065~~ - Cut by:

Filled by:

Section No. **2065** Same as:

Part of:

- CUT:
1. shape in plan
 2. base/sides/top profile
 3. dimension and depth
 4. sketch
 5. truncation
 6. fill nos
 7. other comments

Co-Ordinates Consists of:

Overlies:

Level Butts:

Slide No. Cuts:

Neg No. Fill of: **2418**

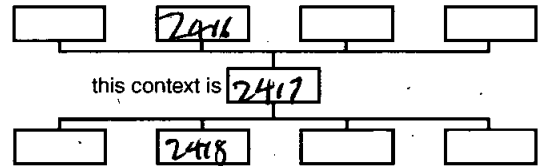
- MASONRY:
1. materials
 2. size of bricks etc
 3. finish of stones
 4. coursing/bond
 5. form
 6. faces
 7. bond
 8. dimensions as found
 9. other comments

Matrix location Relationships uncertain

Description (See check lists):

- 1) Brn
- 2) yellowish grey
- 3) silty clay
- 4) -
- 5) 0.16- 0.18
- 6) 1.60- x 0.55-
- 7) -
- 8) redeposited by spade.

STRATIGRAPHIC MATRIX



Interpretation/Discussion:


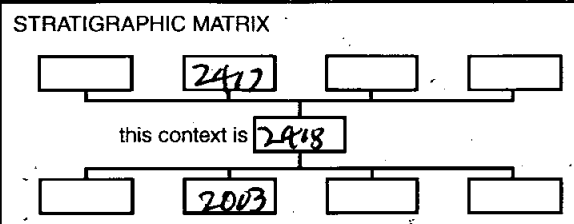
A redeposited nat primary fill of pit (2418)
no hnd

Fill c/2

Finds (tick): None Pot Bone Flint Stone Burnt stone Glass
Metal CBM Wood Leather

 Small FindsRecorder **OR** SamplesDate **5.9.18** Building Materials

Initials

		<h1>CONTEXT RECORD</h1>		Context No. 2418
SITE M10 17		ADDITIONAL SHEETS:		TYPE PIT
Trench	Context Type: Deposit / Cut / Structure		Check Lists:	
Site sub-div	Overlain by:		DEPOSIT: 1. compaction 2. colour 3. composition 4. inclusion 5. thickness 6. extent 7. comments 8. method & conditions	
Structure No.	Abutted by:			
Plan No. G-P5	Cut by:			
	Filled by: 2416 2417			
Section No. 2065	Same as:		CUT: 1. shape in plan 2. base/sides/top profile 3. dimension and depth 4. sketch 5. truncation 6. fill nos 7. other comments	
	Part of:			
Co-Ordinates	Consists of:			
	Overlies:			
Level	Butts:		MASONRY: 1. materials 2. size of bricks etc 3. finish of stones 4. coursing/bond 5. form 6. faces 7. bond 8. dimensions as found 9. other comments	
Slide No. 241 241-2	Cuts: 2003			
Neg No.	Fill of:			
Matrix location	Relationships uncertain			
Description (See check lists):			STRATIGRAPHIC MATRIX	
1) Subrectangular 2) new vertical sides, flat base 3) 1.80m x 1.80m x 0.45m deep 4) - 5) - 6) filled with 2416, 2417 7) -			 <pre> graph TD A[] --- B[2417] A --- C[] B --- D[] B --- E[] D --- F[] D --- G[] E --- H[] E --- I[] style B fill:#fff,stroke:#000 style D fill:#fff,stroke:#000 style F fill:#fff,stroke:#000 style G fill:#fff,stroke:#000 style H fill:#fff,stroke:#000 style I fill:#fff,stroke:#000 style D stroke:#000,stroke-width:2px style F stroke:#000,stroke-width:2px style G stroke:#000,stroke-width:2px style H stroke:#000,stroke-width:2px style I stroke:#000,stroke-width:2px </pre> <p>this context is 2418</p>	
Interpretation/Discussion:				
<p>A pit. hardly any finds.</p> <p>The base of the pit is at the water table (April 2018)</p> <p>It is a very circular pit.</p>				
Finds (tick): None <input type="checkbox"/> Pot <input type="checkbox"/> Bone <input type="checkbox"/> Flint <input type="checkbox"/> Stone <input type="checkbox"/> Burnt stone <input type="checkbox"/> Glass <input type="checkbox"/> Metal <input type="checkbox"/> CBM <input type="checkbox"/> Wood <input type="checkbox"/> Leather <input type="checkbox"/>				
<input type="checkbox"/> Small Finds			Recorder CR	
<input type="checkbox"/> Samples			Date 5.4.18	
<input type="checkbox"/> Building Materials			Initials	



CONTEXT RECORD

Context No.

2419

SITE MID17

ADDITIONAL SHEETS: |

TYPE PIT FILL

Trench

Context Type: Deposit Cut / Structure

Check Lists:

Site sub-div AREA 2 WEST

Overlain by: (2001) SUBSIL

DEPOSIT:

1. compaction
2. colour
3. composition
4. inclusion
5. thickness
6. extent
7. comments
8. method & conditions

Structure No.

Abutted by:

Plan No.

GPS

Cut by:

Filled by:

Section No.

2064

Same as:

Part of:

CUT:

1. shape in plan
2. base/sides/top profile
3. dimension and depth
4. sketch
5. truncation
6. fill nos
7. other comments

Co-Ordinates Digi nos:

2409, 2410

Consists of:

Overlies (2420)

Level

Butts:

MASONRY:

1. materials
2. size of bricks etc
3. finish of stones
4. coursing/bond
5. form
6. faces
7. bond
8. dimensions as found
9. other comments

Slide No.

Cuts:

Neg No.

Fill of: 2412

Matrix location

Relationships uncertain

Description (See check lists):

1) FIRM

2) MID GREYISH BROWN

3) SILTY CLAY

4) -

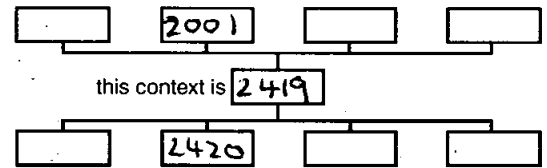
5) 0.16M THICK

6) L=0.74M W=0.6M

7) FURROW FILL?

8) DRY M.S.

STRATIGRAPHIC MATRIX



Interpretation/Discussion:

FURROW FILL - LIKELY WASHED AWAY / TRUNCATES PIT

FILL (2420)

Finds (tick): None Pot Bone Flint Stone Burnt stone Glass
 Metal CBM Wood Leather

△ Small Finds

Recorder LH

◇ Samples

Date 9/4/18

△ Building Materials

Initials



CONTEXT RECORD

Context No.

2420

SITE MID17

ADDITIONAL SHEETS: 1

TYPE PIT FILL

Trench

Context Type: Deposit Cut / Structure

Check Lists:

Site sub-div AREA 2 WEST

Overlain by: (2419) (2001) SUBSOIL

DEPOSIT:

1. compaction
2. colour
3. composition
4. inclusion
5. thickness
6. extent
7. comments
8. method & conditions

Structure No.

Abutted by:

Plan No.

GPS

Cut by:

Filled by:

Section No.

2064

Same as:

Part of:

CUT:

1. shape in plan
2. base/sides/top profile
3. dimension and depth
4. sketch
5. truncation
6. fill nos
7. other comments

Co-Ordinates Dig nos:

2409, 2410

Consists of:

Overlies: (2003) NAT

Level

Butts:

MASONRY:

1. materials
2. size of bricks etc
3. finish of stones
4. coursing/bond
5. form
6. faces
7. bond
8. dimensions as found
9. other comments

Slide No.

Cuts:

Neg No.

Fill of: 2412

Matrix location

Relationships uncertain

Description (See check lists):

1) COMPACT

2) MID BROWNISH BLACK

3) SILTY CLAY

4) STONE (BURNT LIMESTONE) 10% +

5) 0.26M THICK

FREQUENT CHARCOAL FLECUS

6) L = 0.74M W = 1.16M

7) -

8) DRY - M+S

Interpretation/Discussion:

SECONDARY FILL OF OVAL PIT. CONTAINED A LOT OF

BURNT LIMESTONE. POSSIBLY DERIVED NATURALLY OVER TIME. HEAVY CHARCOAL RESIDUE. DEPOSIT ON EASTERN SIDE LIKELY HEAVILY WASHED AWAY BY FURROW.

Finds (tick): None Pot Bone Flint Stone Burnt stone Glass
 Metal CBM Wood Leather

 Small Finds

Recorder LH

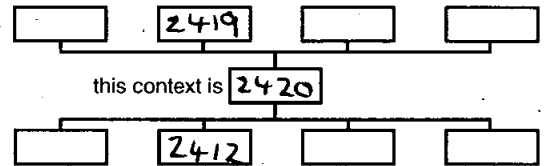
 Samples

Date 9/4/18

 Building Materials

Initials

STRATIGRAPHIC MATRIX





CONTEXT RECORD

Context No.
2421

SITE **MID17**

ADDITIONAL SHEETS:

TYPE

Trench

Context Type: Deposit / Cut / Structure

Check Lists:

Site sub-div

Overlain by:

- DEPOSIT:**
1. compaction
 2. colour
 3. composition
 4. inclusion
 5. thickness
 6. extent
 7. comments
 8. method & conditions

Structure No.

Abutted by:

Plan No.

Cut by:

Filled by:

Section No.

Same as:

Part of:

- CUT:**
1. shape in plan
 2. base/sides/top profile
 3. dimension and depth
 4. sketch
 5. truncation
 6. fill nos
 7. other comments

Co-Ordinates

Consists of:

Overlies:

Level

Butts:

- MASONRY:**
1. materials
 2. size of bricks etc
 3. finish of stones
 4. coursing/bond
 5. form
 6. faces
 7. bond
 8. dimensions as found
 9. other comments

Slide No.

Cuts:

Neg No.

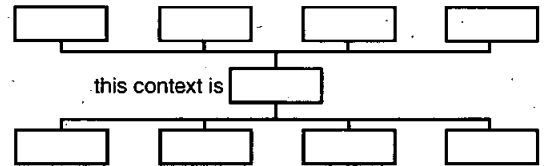
Fill of:

Matrix location

Relationships uncertain

Description (See check lists):

STRATIGRAPHIC MATRIX



Interpretation/Discussion:

Finds (tick): None [] Pot [] Bone [] Flint [] Stone [] Burnt stone [] Glass []
 Metal [] CBM [] Wood [] Leather []

Small Finds

Recorder

Samples

Date

Building Materials

Initials



CONTEXT RECORD

Context No.
2422

SITE **M1017**

ADDITIONAL SHEETS:

TYPE

Trench

Context Type: Deposit / Cut / Structure

Check Lists:

Site sub-div

Overlain by:

DEPOSIT:

Structure No.

Abutted by:

- 1. compaction
- 2. colour
- 3. composition
- 4. inclusion
- 5. thickness
- 6. extent
- 7. comments
- 8. method & conditions

Plan No.

Cut by:

Filled by:

CUT:

Section No.

Same as:

Part of:

- 1. shape in plan
- 2. base/sides/top profile
- 3. dimension and depth
- 4. sketch
- 5. truncation
- 6. fill nos
- 7. other comments

Co-Ordinates

Consists of:

Overlies:

Level

Butts:

MASONRY:

Slide No.

Cuts:

- 1. materials
- 2. size of bricks etc
- 3. finish of stones
- 4. coursing/bond
- 5. form
- 6. faces
- 7. bond
- 8. dimensions as found
- 9. other comments

Neg No.

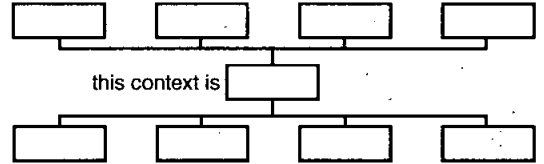
Fill of:

Matrix location

Relationships uncertain

Description (See check lists):

STRATIGRAPHIC MATRIX



VOID

Interpretation/Discussion:

Finds (tick): None [] Pot [] Bone [] Flint [] Stone [] Burnt stone [] Glass []
Metal [] CBM [] Wood [] Leather []

△ Small Finds

Recorder

◇ Samples

Date

⬆ Building Materials

Initials



CONTEXT RECORD

Context No.
2423

SITE MID17

ADDITIONAL SHEETS:

TYPE

Trench

Context Type: Deposit / Cut / Structure

Check Lists:

Site sub-div

Overlain by:

DEPOSIT:

1. compaction
2. colour
3. composition
4. inclusion
5. thickness
6. extent
7. comments
8. method & conditions

Structure No.

Abutted by:

Plan No.

Cut by:

Filled by:

Section No.

Same as:

Part of:

CUT:

1. shape in plan
2. base/sides/top profile
3. dimension and depth
4. sketch
5. truncation
6. fill nos
7. other comments

Co-Ordinates

Consists of:

Overlies:

Level

Butts:

MASONRY:

1. materials
2. size of bricks etc
3. finish of stones
4. coursing/bond
5. form
6. faces
7. bond
8. dimensions as found
9. other comments

Slide No.

Cuts:

Neg No.

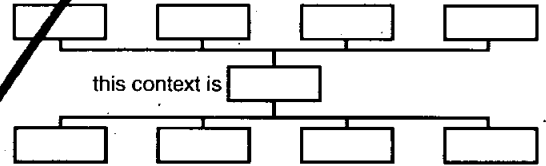
Fill of:

Matrix location

Relationships uncertain

Description (See check lists):

STRATIGRAPHIC MATRIX



Interpretation/Discussion:

Finds (tick): None [] Pot [] Bone [] Flint [] Stone [] Burnt stone [] Glass []
 Metal [] CBM [] Wood [] Leather []

△ Small Finds

Recorder

◇ Samples

Date:

⬆ Building Materials

Initials



CONTEXT RECORD

Context No.
2424

SITE MID17

ADDITIONAL SHEETS:

TYPE

Trench

Context Type: Deposit / Cut / Structure

Check Lists:

Site sub-div

Overlain by:

- DEPOSIT:**
1. compaction
 2. colour
 3. composition
 4. inclusion
 5. thickness
 6. extent
 7. comments
 8. method & conditions

Structure No.

Abutted by:

Plan No.

Cut by:

Filled by:

- CUT:**
1. shape in plan
 2. base/sides/top profile
 3. dimension and depth
 4. sketch
 5. truncation
 6. fill nos
 7. other comments

Section No.

Same as:

Part of:

Co-Ordinates

Consists of:

Overlies:

- MASONRY:**
1. materials
 2. size of bricks etc
 3. finish of stones
 4. coursing/bond
 5. form
 6. faces
 7. bond
 8. dimensions as found
 9. other comments

Level

Butts:

Slide No.

Cuts:

Neg No.

Fill of:

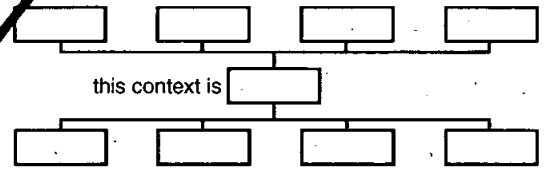
Matrix location

Relationships uncertain

Description (See check lists):

Handwritten: NO 17

STRATIGRAPHIC MATRIX



Interpretation/Discussion:

Finds (tick): None [] Pot [] Bone [] Flint [] Stone [] Burnt stone [] Glass []
 Metal [] CBM [] Wood [] Leather []

△ Small Finds

Recorder

◇ Samples

Date

⬆ Building Materials

Initials



CONTEXT RECORD

Context No.

2425

SITE MIDIF

ADDITIONAL SHEETS: |

TYPE TREE THROW

Trench

Context Type: Deposit (Cut) Structure

Check Lists:

Site sub-div AREA 2 WEST

Overlain by:

DEPOSIT:

Structure No.

Abuted by:

1. compaction
2. colour
3. composition
4. inclusion
5. thickness
6. extent
7. comments
8. method & conditions

Plan No.

Cut by:

GPS

Filled by: (2426)

Section No.

Same as:

GPS / SKETCH

Part of:

CUT:

1. shape in plan
2. base/sides/top profile
3. dimension and depth
4. sketch
5. truncation
6. fill nos
7. other comments

Co-Ordinates Dig Pics:

Consists of:

2417, 2418, 2419

Overlies:

Level

Butts:

MASONRY:

Slide No.

Cuts (2003) NAT

1. materials
2. size of bricks etc
3. finish of stones
4. coursing/bond
5. form
6. faces
7. bond
8. dimensions as found
9. other comments

Neg No.

Fill of:

Matrix location

Relationships uncertain

Description (See check lists):

1) UNALISH?

2) CONCAVE BASE, MODERATE BREAK OF
SLOPE, UNCLEAR IN PLAN.

3) L=0.5M W=0.6M D=0.15M

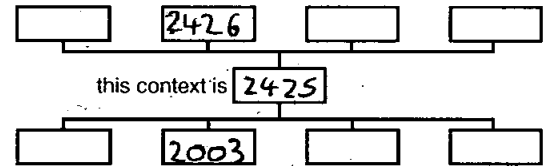
4) SEE ADD SHEET (2425)

5) -

6) (2426)

7) NO SECTION DRAWING

STRATIGRAPHIC MATRIX



Interpretation/Discussion:

CUT OF TREE THROW.

Finds (tick): None Pot Bone Flint Stone Burnt stone Glass
Metal CBM Wood Leather

△ Small Finds

Recorder LH

◇ Samples

Date 9/4/18

△ Building Materials

Initials



CONTEXT RECORD ADDITIONAL SHEET

Context No.
2425

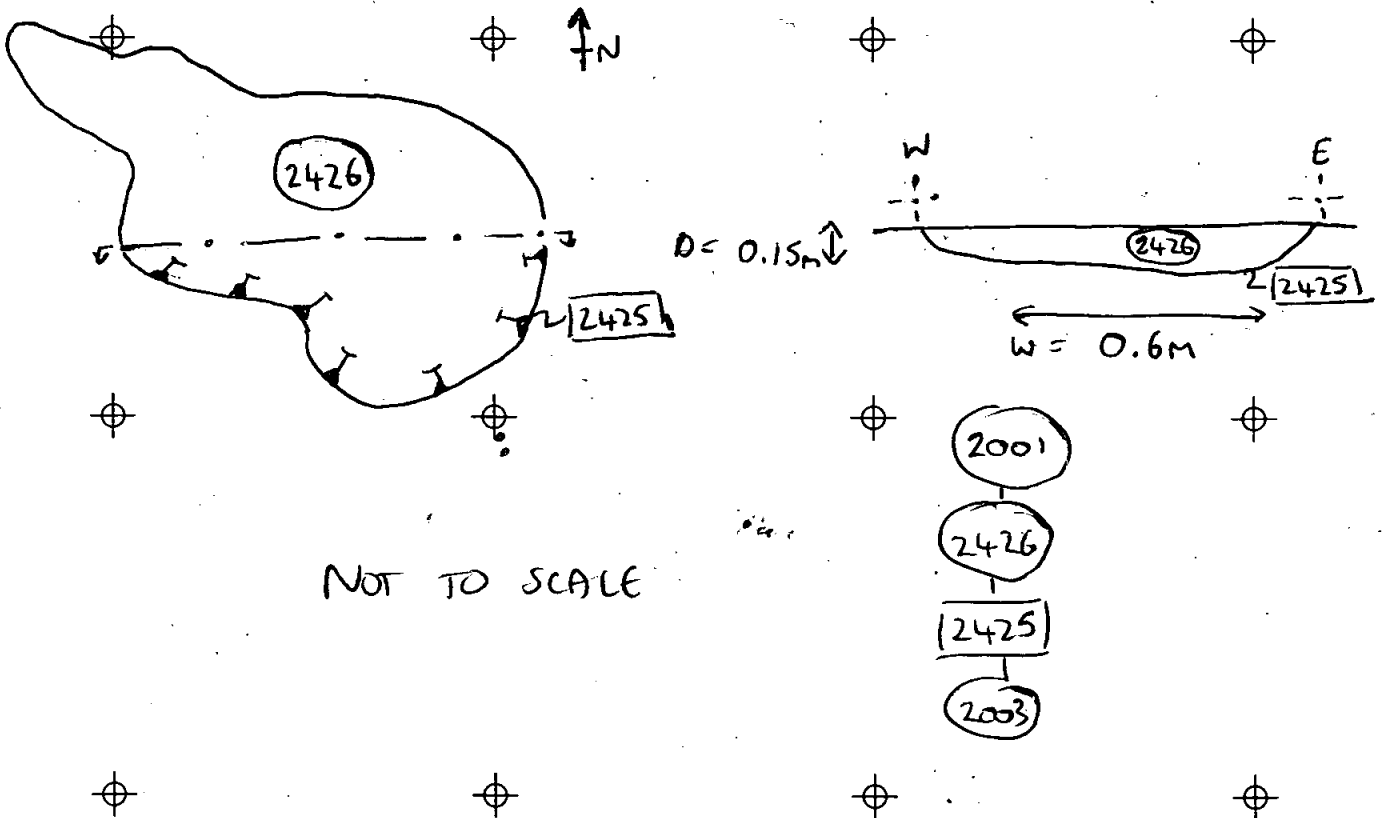
SITE CODE MID17

SITE NAME M1 DRIFTWAY

SHEET NO. 1/1

PLAN SHOWING TREE THROW (2425)

+ SKETCH SECTION





CONTEXT RECORD

Context No.

2426

SITE MID17

ADDITIONAL SHEETS: 1

TYPE TREETHROW
FILL

Trench

Context Type: Deposit / Cut / Structure

Check Lists:

Site sub-div

Overlain by: (2001) SUBSOIL

DEPOSIT:

1. compaction
2. colour
3. composition
4. inclusion
5. thickness
6. extent
7. comments
8. method & conditions

Structure No.

Abuted by:

Plan No.

GPS

Cut by:

Filled by:

Section No.

SKETCH

Same as:

Part of:

CUT:

1. shape in plan
2. base/sides/top profile
3. dimension and depth
4. sketch
5. truncation
6. fill nos
7. other comments

Co-Ordinates Dig nos:

2417, 2418, 2419

Consists of:

Overlies: (2003) NAT

Level

Butts:

MASONRY:

1. materials
2. size of bricks etc
3. finish of stones
4. coursing/bond
5. form
6. faces
7. bond
8. dimensions as found
9. other comments

Slide No.

Cuts:

Neg No.

Fill of: [2425]

Matrix location

Relationships uncertain

Description (See check lists):

1) FIRM

2) MID BLACKISH GREY

3) SILTY CLAY

4) -

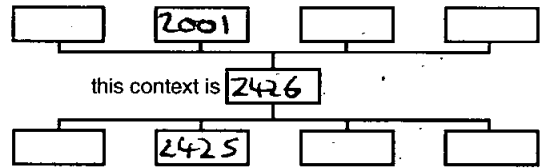
5) 0.15M THICK

6) L=0.5M W=0.6M

7) -

8) DRY + PROWL

STRATIGRAPHIC MATRIX



Interpretation/Discussion:

SECONDARY FILL OF TREETHROW - PROBABLY NATURALLY DEPOSITED OVER TIME.

 Finds (tick): None [] Pot [] Bone [] Flint [] Stone [] Burnt stone [] Glass []
 Metal [] CBM [] Wood [] Leather []

△ Small Finds

Recorder LH

◇ Samples

Date 9/4/18

△ Building Materials

Initials



CONTEXT RECORD

Context No.

[2427]

SITE MID 12

ADDITIONAL SHEETS:

TYPE

Trench

Context Type: Deposit / Cut / Structure

Check Lists:

Site sub-div AR602

Overlain by:

DEPOSIT:

Structure No.

Abutted by:

1. compaction
2. colour
3. composition
4. inclusion
5. thickness
6. extent
7. comments
8. method & conditions

Plan No.

G15

Cut by:

Filled by: (2428)

CUT:

Section No.

SKETCH

Same as:

Part of:

1. shape in plan
2. base/sides/top profile
3. dimension and depth
4. sketch
5. truncation
6. fill nos
7. other comments

Co-Ordinates

Consists of:

Overlies:

Level -

Butts:

MASONRY:

Slide No.

Cuts:

(2006)

1. materials
2. size of bricks etc
3. finish of stones
4. coursing/bond
5. form
6. faces
7. bond
8. dimensions as found
9. other comments

Neg No.

Fill of:

Matrix location

Relationships uncertain

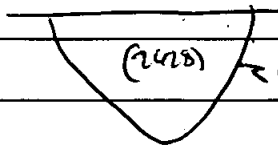
Description (See check lists):

1.) Linear N/E

2.) Narrow concave base - steep slopy sides

3.) L: 0.56m D: 0.42m

4.)

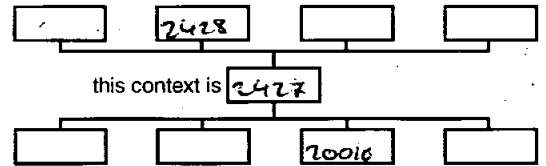


5.) N/A.

6.) (2428)

7.) N/A.

STRATIGRAPHIC MATRIX



Interpretation/Discussion:

cut of channel or gully ^{possibly} running N/E.
likely linked to the industrial activities of this area.
NO NO finds recovered.

Finds (tick): None [] Pot [] Bone [] Flint [] Stone [] Burnt stone [] Glass []
Metal [] CBM [] Wood [] Leather []



Small-Finds

Recorder



Samples

Date



Building Materials

Initials



CONTEXT RECORD

Context No.

(2428)

SITE M1012

ADDITIONAL SHEETS:

TYPE FILL

Trench

Context Type: Deposit / Cut / Structure

Check Lists:

Site sub-div AREA2

Overlain by: 20015

DEPOSIT:

1. compaction
2. colour
3. composition
4. inclusion
5. thickness
6. extent
7. comments
8. method & conditions

Structure No.

Abutted by:

Plan No.

G15

Cut by:

Filled by:

Section No.

SKETCH

Same as:

Part of:

CUT:

1. shape in plan
2. base/sides/top profile
3. dimension and depth
4. sketch
5. truncation
6. fill pos
7. other comments

Co-Ordinates

Consists of:

Overlies:

Level

Butts:

MASONRY:

1. materials
2. size of bricks etc
3. finish of stones
4. coursing/bond
5. form
6. faces
7. bond
8. dimensions as found
9. other comments

Slide No.

Cuts:

Neg No.

Fill of: 2427

Matrix location

Relationships uncertain

Description (See check lists):

1) Firm

2) DARK brown with some dull orange streaks

3) Silt.

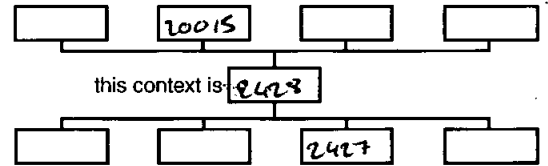
4) N/A.

5) 0.42m.

6) 0.56m

7) N/A. 8) in intervention

STRATIGRAPHIC MATRIX



Interpretation/Discussion:

Fill of smallest channel/gully cut [2427].

Dark line of fill implies waste material has been present probably closely linked to the industrial activities in this area.

Finds (tick): None Pot Bone Flint Stone Burnt stone Glass
 Metal CBM Wood Leather

 Small Finds

Recorder G.A.

 Samples

Date 06-0413

 Building Materials

Initials

CONTEXT RECORD ADDITIONAL SHEET

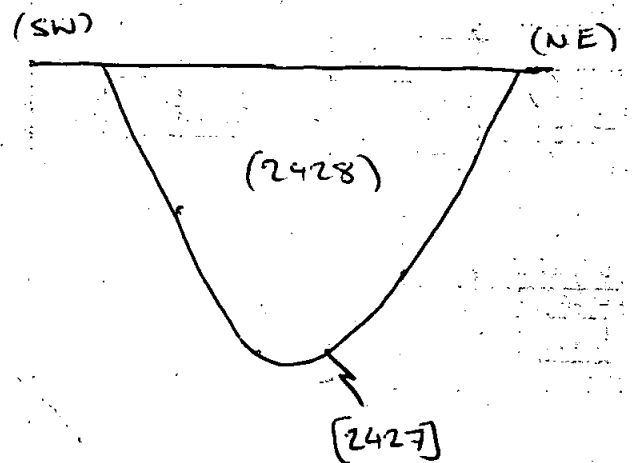
MID. 17

SHEET NO.

1

CONTEXTS

[2427] + [2428]



SCALE

0M



0.50M



CONTEXT RECORD

Context No.

2429

SITE M1017

ADDITIONAL SHEETS:

TYPE Ditch Fth

Trench

Context Type: Deposit / ~~cut~~ / Structure

Check Lists:

Site sub-div

Overlain by: 2001

DEPOSIT:

1. compaction
2. colour
3. composition
4. inclusion
5. thickness
6. extent
7. comments
8. method & conditions

Structure No.

Abutted by:

Plan No.

GPS

Cut by:

Filled by:

Section No.

Sketch

Same as:

Part of:

CUT:

1. shape in plan
2. base/sides/top profile
3. dimension and depth
4. sketch
5. truncation
6. fill nos
7. other comments

Co-Ordinates

Consists of:

Overlies:

Level

Butts:

MASONRY:

1. materials
2. size of bricks etc
3. finish of stones
4. coursing/bond
5. form
6. faces
7. bond
8. dimensions as found
9. other comments

Slide No.

←

Cuts:

Neg No.

Fill of: 2430

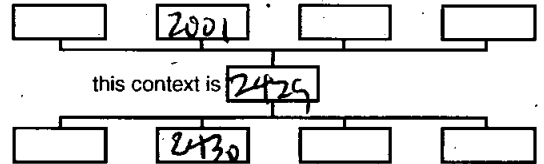
Matrix location

Relationships uncertain

Description (See check lists):

- 1) firm
- 2) dark grey
- 3) silty clay
- 4) -
- 5) 0.24 - thick
- 6) h x 0.70
- 7)
- 8) sectioned by spade

STRATIGRAPHIC MATRIX



Interpretation/Discussion:

Fth of ditch (2430) no hnd

Fth ill.

Finds (tick): None Pot Bone Flint Stone Burnt stone Glass
 Metal CBM Wood Leather

△ Small Finds

Recorder CR

◇ Samples

Date 6.9.18

⬠ Building Materials

Initials



CONTEXT RECORD

Context No. **2430**

SITE **M1017**

ADDITIONAL SHEETS:

TYPE **Ditch**

Trench

Context Type: **Deposit / Cut / Structure**

Check Lists:

Site sub-div

Overlain by:

- DEPOSIT:
1. compaction
 2. colour
 3. composition
 4. inclusion
 5. thickness
 6. extent
 7. comments
 8. method & conditions

Structure No.

Abutted by:

Plan No.

605

Cut by:

Filled by: **2429**

Section No.

sketch

Same as:

Part of:

- CUT:
1. shape in plan
 2. base/sides/top profile
 3. dimension and depth
 4. sketch
 5. truncation
 6. fill nos
 7. other comments

Co-Ordinates

Consists of:

Overlies:

Level

Butts:

- MASONRY:
1. materials
 2. size of bricks etc
 3. finish of stones
 4. coursing/bond
 5. form
 6. faces
 7. bond
 8. dimensions as found
 9. other comments

Slide No.

1

Cuts:

2003

Neg No.

Fill of:

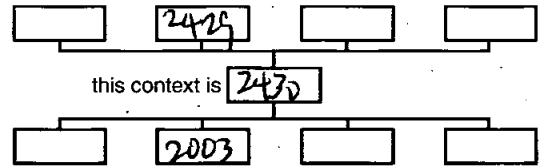
Matrix location

Relationships uncertain

Description (See check lists):

- 1) N-S linear
- 2) sides slope 60°, base is flat
- 3) 0.7m wide 0.24m deep
- 4) -
- 5) -
- 6) filled with (2429)
- 7) -

STRATIGRAPHIC MATRIX



Interpretation/Discussion:

A N S aligned ditch no finds.

Finds (tick): None [] Pot [] Bone [] Flint [] Stone [] Burnt stone [] Glass [] Metal [] CBM [] Wood [] Leather []

Small Finds

Recorder **OR**

Samples

Date **6.4.18**

Building Materials

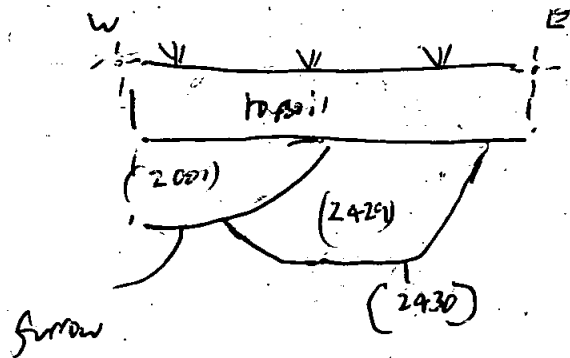
Initials

CONTEXT RECORD ADDITIONAL SHEET

MID. 17

SHEET NO.
CONTEXTS

1
2430



sectm

1:20

SCALE

1:20



CONTEXT RECORD

Context No.

2431

SITE M1017

ADDITIONAL SHEETS:

TYPE With RN

Trench

Context Type: Deposit / ~~Cut~~ / Structure

Check Lists:

Site sub-div

Overlain by: 2001

DEPOSIT:

1. compaction
2. colour
3. composition
4. inclusion
5. thickness
6. extent
7. comments
8. method & conditions

Structure No.

Abuted by:

Plan No.

GPG

Cut by:

Filled by:

Section No.

sketch

Same as:

Part of:

CUT:

1. shape in plan
2. base/sides/top profile
3. dimension and depth
4. sketch
5. truncation
6. fill nos
7. other comments

Co-Ordinates

Consists of:

Overlies:

Level

Butts:

MASONRY:

1. materials
2. size of bricks etc
3. finish of stones
4. coursing/bond
5. form
6. faces
7. bond
8. dimensions as found
9. other comments

Slide No. —

Cuts:

Neg No.

Fill of: 2432

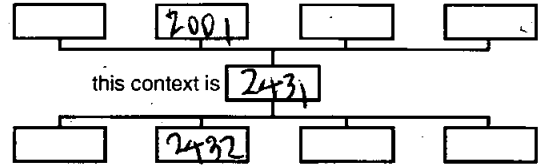
Matrix location

Relationships uncertain

Description (See check lists):

- 1) Fern
- 2) mid brown
- 3) silty clay
- 4) —
- 5) 0.17 flint
- 6) 0.85 x 0.25
- 7)
- 8) perforated by spade.

STRATIGRAPHIC MATRIX



Interpretation/Discussion:

Full of dirt (2432) 70 hnds

RN 11

Finds (tick): None Pot Bone Flint Stone Burnt stone Glass
 Metal CBM Wood Leather

 Small Finds

Recorder OR

 Samples

Date 6.4.18

 Building Materials

Initials



CONTEXT RECORD

Context No.
2432

SITE M17 17

ADDITIONAL SHEETS:

TYPE Ditch

Trench

Context Type: Deposit / Cut / Structure

Check Lists:

Site sub-div

Overlain by:

DEPOSIT:
1. compaction
2. colour
3. composition
4. inclusion
5. thickness
6. extent
7. comments
8. method & conditions

Structure No.

Abutted by:

Plan No.
GPS

Cut by:

Filled by: 2431

CUT:
1. shape in plan
2. base/sides/top profile
3. dimension and depth
4. sketch
5. truncation
6. fill nos
7. other comments

Section No.
sketch

Same as:

Part of:

Co-Ordinates

Consists of:

Overlies:

Level

Butts:

MASONRY:
1. materials
2. size of bricks etc
3. finish of stones
4. coursing/bond
5. form 6. faces
7. bond
8. dimensions as found
9. other comments

Slide No.

Cuts: 2433

Neg No.

Fill of:

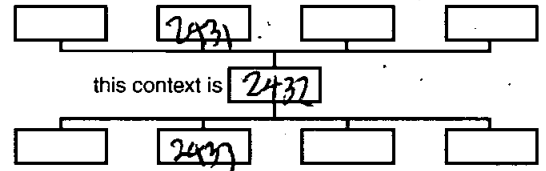
Matrix location

Relationships uncertain

Description (See check lists):

- 1) E-W linear
- 2) - Sides slope 60°, base is flat
- 3) 0.40m wide 0.12 deep
- 4) -
- 5) -
- 6) filled with (2431)

STRATIGRAPHIC MATRIX



Interpretation/Discussion:

An E-W aligned ditch no finds

It probably cuts ditch (2434) but the fills are very similar - maybe they are contemporary.

Field boundary ditch

Finds (tick): None [] Pot [] Bone [] Flint [] Stone [] Burnt stone [] Glass [] Metal [] CBM [] Wood [] Leather []

△ Small Finds

Recorder *OR*

◇ Samples

Date 6.4.18

△ Building Materials

Initials

CONTEXT RECORDS ADDITIONAL SHEET

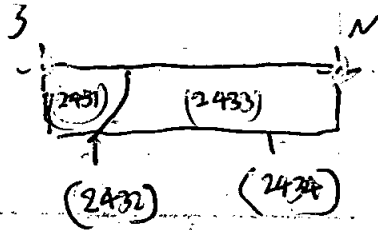
MID. 17

SHEET NO

1

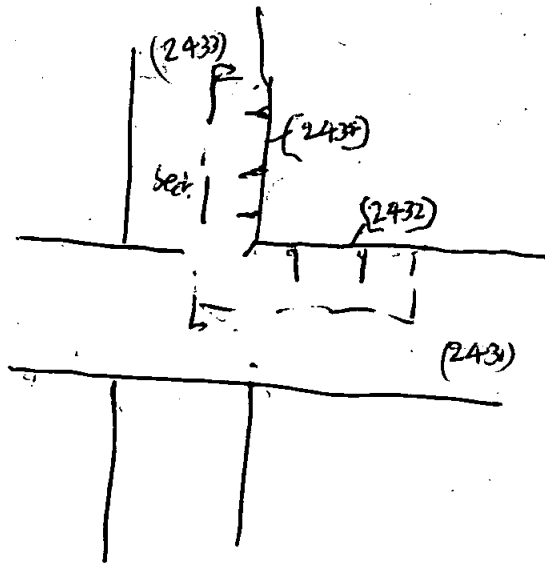
CONTEXTS

2432 2434



section

1:20



sketch plan

(not to scale)

Cut matrix

SCALE



2432

1

2434



CONTEXT RECORD

Context No. **2433**

SITE **M1017**

ADDITIONAL SHEETS:

TYPE **0.17h FH**

Trench Context Type: Deposit / Cut / Structure

Check Lists:

Site sub-div Overlain by:

- DEPOSIT:
1. compaction
 2. colour
 3. composition
 4. inclusion
 5. thickness
 6. extent
 7. comments
 8. method & conditions

Structure No. Abutted by:

Plan No. **GPS**
Cut by: **2432**
Filled by:

- CUT:
1. shape in plan
 2. base/sides/top profile
 3. dimension and depth
 4. sketch
 5. truncation
 6. fill nos
 7. other comments

Section No. **sketch**
Same as:
Part of:

Co-Ordinates Consists of:
Overlies:

Level Butts:

- MASONRY:
1. materials
 2. size of bricks etc
 3. finish of stones
 4. coursing/bond
 5. form
 6. faces
 7. bond
 8. dimensions as found
 9. other comments

Slide No. Cuts:

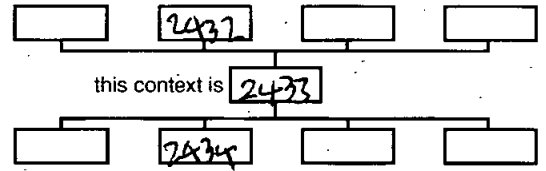
Neg No. Fill of: **2434**

Matrix location Relationships uncertain

Description (See check lists):

- 1) **thin**
- 2) **light brown**
- 3) **silty clay**
- 4) **-**
- 5) **0.17. thick**
- 6) **0.60 x 0.20**
- 7) **-**
- 8) **reworked by spade.**

STRATIGRAPHIC MATRIX



Interpretation/Discussion:

Fill of ditch (2434) No hind

Fill 1/1

Finds (tick): None Pot Bone Flint Stone Burnt stone Glass
Metal CBM Wood Leather

Small Finds

Recorder **OR**

Samples

Date **6.4.18**

Building Materials

Initials



CONTEXT RECORD

Context No.

2434

SITE M1017

ADDITIONAL SHEETS:

TYPE ditch

Trench

Context Type: Deposit / Cut / Structure

Check Lists:

Site sub-div

Overlain by:

DEPOSIT:

Structure No.

Abutted by:

1. compaction
2. colour
3. composition
4. inclusion
5. thickness
6. extent
7. comments
8. method & conditions

Plan No.

GPS

Cut by:

Filled by:

2433

Section No.

sketch

Same as:

Part of:

CUT:

1. shape in plan
2. base/sides/top profile
3. dimension and depth
4. sketch
5. truncation
6. fill nos
7. other comments

Co-Ordinates

Consists of:

Overlies:

Level

Butts:

MASONRY:

Slide No.

-

Cuts:

2003

1. materials
2. size of bricks etc
3. finish of stones
4. coursing/bond
5. form 6. faces
7. bond
8. dimensions as found
9. other comments

Neg No.

Fill of:

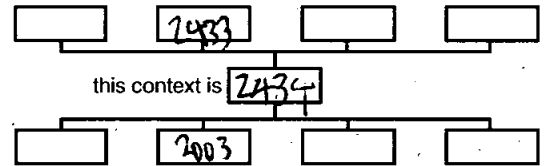
Matrix location

Relationships uncertain

Description (See check lists):

- 1) N-S linear
- 2) sides slope 60°, base is flat
- 3) 0.4m wide 0.12 deep
- 4) -
- 5) -
- 6) filled with (2433)
- 7) -

STRATIGRAPHIC MATRIX



Interpretation/Discussion:

A N-S aligned ditch no bricks

The relationship with (2432) is not very clear.

Finds (tick): None [] Pot [] Bone [] Flint [] Stone [] Burnt stone [] Glass []
 Metal [] CBM [] Wood [] Leather []

△ Small Finds

Recorder *OR*

◇ Samples

Date 6.4.18

⬆ Building Materials

Initials



CONTEXT RECORD

Context No.

2435

SITE M17

ADDITIONAL SHEETS:

TYPE Data RM

Trench

Context Type: Deposit / Cut / Structure

Check Lists:

Site sub-div

Overlain by: 2001

DEPOSIT:

1. compaction
2. colour
3. composition
4. inclusion
5. thickness
6. extent
7. comments
8. method & conditions

Structure No.

Abutted by:

Plan No.

GPS

Cut by:

Filled by:

Section No.

Sketch

Same as:

Part of:

CUT:

1. shape in plan
2. base/sides/top profile
3. dimension and depth
4. sketch
5. truncation
6. fill nos
7. other comments

Co-Ordinates

Consists of:

Overlies:

Level

Butts:

MASONRY:

1. materials
2. size of bricks etc
3. finish of stones
4. coursing/bond
5. form
6. faces
7. bond
8. dimensions as found
9. other comments

Slide No.

Cuts:

Neg No.

Fill of: 2436

Matrix location

Relationships uncertain

Description (See check lists):

1) Form

2) mid brown

3) silty clay

4) -

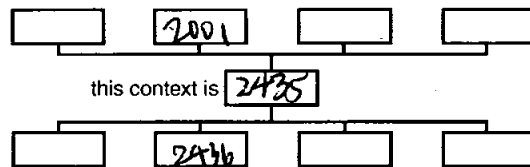
5) 0.22. thick

6) 1. x 0.52.

7)

8) redlined by spade

STRATIGRAPHIC MATRIX



Interpretation/Discussion:

Fill of ditch (2436)

no

kind

fill of

Finds (tick): None Pot Bone Flint Stone Burnt stone Glass
 Metal CBM Wood Leather

 Small Finds

Recorder OR

 Samples

Date 6.4.18

 Building Materials

Initials



CONTEXT RECORD

Context No.

2436

SITE M17

ADDITIONAL SHEETS:

TYPE 0176

Trench

Context Type: Deposit / Cut / Structure

Check/Lists:

Site sub-div

Overlain by:

DEPOSIT:

Structure No.

Abutted by:

1. compaction
2. colour
3. composition
4. inclusion
5. thickness
6. extent
7. comments
8. method & conditions

Plan No.

GPS

Cut by:

Filled by:

2435

Section No.

sketch

Same as:

Part of:

CUT:

1. shape in plan
2. base/sides/top profile
3. dimension and depth
4. sketch
5. truncation
6. fill nos
7. other comments

Co-Ordinates

Consists of:

Overlies:

Level

Butts:

MASONRY:

Slide No.

7

Cuts:

2003

1. materials
2. size of bricks etc
3. finish of stones
4. coursing/bond
5. form
6. faces
7. bond
8. dimensions as found
9. other comments

Neg No.

Fill of:

Matrix location

Relationships uncertain

Description (See check lists):

1) N-S linear

2) Sides slope 60°, base is slightly rounded

3) 0.52 wide 0.22 deep

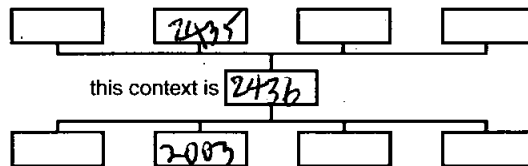
4) -

5) -

6) Filled with (2435)

7) -

STRATIGRAPHIC MATRIX



Interpretation/Discussion:

A N-S aligned ditch no finds.

Finds (tick): None [] Pot [] Bone [] Flint [] Stone [] Burnt stone [] Glass []
 Metal [] CBM [] Wood [] Leather []

△ Small Finds

Recorder B

◇ Samples

Date 6-9-08

△ Building Materials

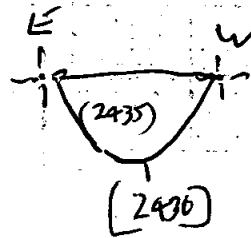
Initials

CONTEXT RECORDS ADDITIONAL SHEET

MID. 17

SHEET N^o
CONTEXTS

1
2431



Section

1/20

SCALE

1:20



CONTEXT RECORD

Context No.

2437

SITE MID 17

ADDITIONAL SHEETS:

TYPE Ditch Fill

Trench

Context Type: Deposit / Cut / Structure

Check Lists:

Site sub-div

Overlain by: 2001

DEPOSIT:

- 1. compaction
- 2. colour
- 3. composition
- 4. inclusion
- 5. thickness
- 6. extent
- 7. comments
- 8. method & conditions

Structure No.

Abutted by:

Plan No.

GPS

Cut by:

Filled by:

Section No.

Skelzl

Same as:

Part of:

CUT:

- 1. shape in plan
- 2. base/sides/top profile
- 3. dimension and depth
- 4. sketch
- 5. truncation
- 6. fill nos
- 7. other comments

Co-Ordinates

Consists of:

Overlies:

Level

Butts:

Slide No.

-

Cuts:

Neg No.

Fill of: 2438

MASONRY:

- 1. materials
- 2. size of bricks etc
- 3. finish of stones
- 4. coursing/bond
- 5. form
- 6. faces
- 7. bond
- 8. dimensions as found
- 9. other comments

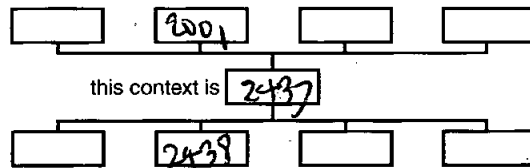
Matrix location

Relationships uncertain

Description (See check lists):

- 1) Firm
- 2) mid brown
- 3) lumpy clay
- 4) -
- 5) 0.25 - 1.10 m
- 6) 1.10 x 0.70
- 7) -
- 8) reworked by spade

STRATIGRAPHIC MATRIX



Interpretation/Discussion:

Fill of ditch (2438) no finds

Full 1/1

Finds (tick): None Pot Bone Flint Stone Burnt stone Glass
 Metal CBM Wood Leather

 Small Finds

Recorder a

 Samples

Date 6.4.18

 Building Materials

Initials



CONTEXT RECORD

Context No.

2438

SITE MID 17

ADDITIONAL SHEETS:

TYPE Ditch

Trench

Context Type: Deposit / Cut / Structure

Check Lists:

Site sub-div

Overlain by:

DEPOSIT:

Structure No.

Abutted by:

1. compaction
2. colour
3. composition
4. inclusion
5. thickness
6. extent
7. comments
8. method & conditions

Plan No.

GPS

Cut by:

Filled by:

2437

Section No.

sketch

Same as:

Part of:

CUT:

1. shape in plan
2. base/sides/top profile
3. dimension and depth
4. sketch
5. truncation
6. fill nos
7. other comments

Co-Ordinates

Consists of:

Overlies:

Level

Butts:

MASONRY:

Slide No.

-

Cuts:

2003

1. materials
2. size of bricks etc
3. finish of stones
4. coursing/bond
5. form
6. faces
7. bond
8. dimensions as found
9. other comments

Neg No.

Fill of:

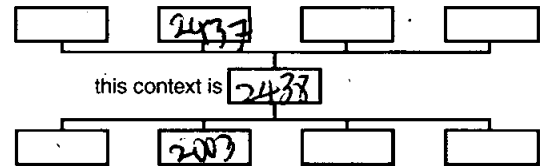
Matrix location

Relationships uncertain

Description (See check lists):

- 1) E-W linear
- 2) Sides slope 60°, base 1) slightly rounded.
- 3) 0.70. wide 0.25. deep
- 4) -
- 5) -
- 6) filled with (2437)
- 7) -

STRATIGRAPHIC MATRIX



Interpretation/Discussion:

An E-W aligned ditch no finds.

Finds (tick): None [] Pot [] Bone [] Flint [] Stone [] Burnt stone [] Glass []
 Metal [] CBM [] Wood [] Leather []

△ Small Finds

Recorder *OR*

◇ Samples

Date *6.4.2011*

⬆ Building Materials

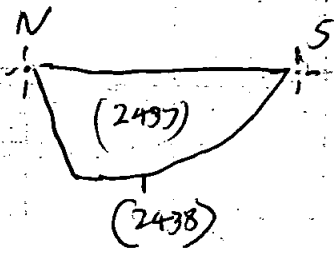
Initials

CONTEXT RECORDS ADDITIONAL SHEET

MID. 17

SHEET NO.
CONTEXTS

1
2438



Section 1:20
~~78~~ ~~78~~ ~~78~~

SCALE

1:20



CONTEXT RECORD

Context No.

[2439]

SITE MID 17

ADDITIONAL SHEETS:

TYPE CUT

Trench

Context Type: Deposit (Cut) / Structure

Check Lists:

Site sub-div 12.W

Overlain by:

DEPOSIT:

Structure No.

Abutted by:

1. compaction
2. colour
3. composition
4. inclusion
5. thickness
6. extent
7. comments
8. method & conditions

Plan No.

GIS

Cut by:

Filled by: (2440)

Section No.

SKEETCH

Same as:

Part of:

CUT:

1. shape in plan
2. base/sides/top profile
3. dimension and depth
4. sketch
5. truncation
6. fill nos
7. other comments

Co-Ordinates

Consists of:

Overlies:

Level

Butts:

MASONRY:

Slide No. 2429-2432

Cuts: (20016)

1. materials
2. size of bricks etc
3. finish of stones
4. coursing/bond
5. form
6. faces
7. bond
8. dimensions as found
9. other comments

Neg No.

Fill of:

Matrix location

Relationships uncertain

Description (See check lists):

1.) Curvilinear

2.) shallow concave base - gentle sloping sides.

3.) L: 2m D: 0.24m

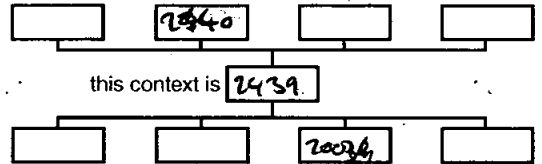
4.) (W) (E)

5.) N/A

6.) (2440)

7.) N/A

STRATIGRAPHIC MATRIX



this context is 2439

Interpretation/Discussion:

Cut of large, wide, curvilinear ditch. ~~Subsided~~

Possibly an earthen measure against flooding in the industrial area it encompasses. 2x small frag of black fired pot.

- N/AH, IT'S A HURROW.

Finds (tick): None [] Pot [] Bone [] Flint [] Stone [] Burnt stone [] Glass []
 Metal [] CBM [] Wood [] Leather []

△ Small Finds

Recorder O &

◇ Samples

Date 06-04-13

△ Building Materials

Initials



CONTEXT RECORD

Context No.

(2440)

SITE MID 13

ADDITIONAL SHEETS:

TYPE Full

Trench

Context Type: Deposit / Cut / Structure

Check Lists:

Site sub-div 2-W

Overlain by: (10019)

DEPOSIT:

1. compaction
2. colour
3. composition
4. inclusion
5. thickness
6. extent
7. comments
8. method & conditions

Structure No.

Abutted by:

Plan No.

GPS

Cut by:

Filled by:

Section No.

SKETCH

Same as:

Part of:

CUT:

1. shape in plan
2. base/sides/top profile
3. dimension and depth
4. sketch
5. truncation
6. fill nos
7. other comments

Co-Ordinates

Consists of:

Overlies:

Level

Butts:

MASONRY:

1. materials
2. size of bricks etc
3. finish of stones
4. coursing/bond
5. form
6. faces
7. bond
8. dimensions as found
9. other comments

Slide No. 2429-2432

Cuts:

Neg No.

Fill of: [2439]

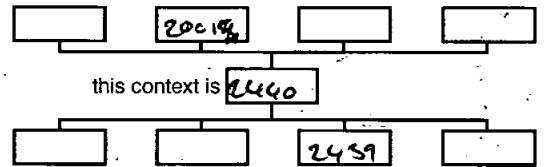
Matrix location

Relationships uncertain

Description (See check lists):

1) Film

STRATIGRAPHIC MATRIX



2) MID/dark brown with occasional

sandy deposits.

3) Sandy silt

6) N/A

5) 0.24m

6) 2m

7) N/A 8) N/A

Interpretation/Discussion:

fill of ditch cut [2439]. redeposited material caused by wind and rain. 2 x small black flint pot frags recovered.

Finds (tick): None [] Pot [✓] Bone [] Flint [] Stone [] Burnt stone [] Glass [] Metal [] CBM [] Wood [] Leather []

△ Small Finds

Recorder

◇ Samples

Date

△ Building Materials

Initials



CONTEXT RECORD

Context No.
2441

SITE **M1D17**

ADDITIONAL SHEETS:

TYPE **Ditch**

Trench

Context Type: ~~Deposit~~ / ~~Cut~~ / ~~Structure~~

Check Lists:

Site sub-div **Area 2W**

Overlain by:

DEPOSIT:
1. compaction
2. colour
3. composition
4. inclusion
5. thickness
6. extent
7. comments
8. method & conditions

Structure No.

Abutted by:

Plan No.
Gps

Cut by:

Filled by: **(2442)**

CUT:
1. shape in plan
2. base/sides/top profile
3. dimension and depth
4. sketch
5. truncation
6. fill nos
7. other comments

Section No.
2068

Same as:

Part of:

Co-Ordinates

Consists of:

Digi =
Level **2433 -> 2436**

Overlies:

Slide No.

Butts:

Cuts: ~~2444~~ **(2444)**

Neg No.

Fill of:

MASONRY:
1. materials
2. size of bricks etc
3. finish of stones
4. coursing/bond
5. form 6. faces
7. bond
8. dimensions as found
9. other comments

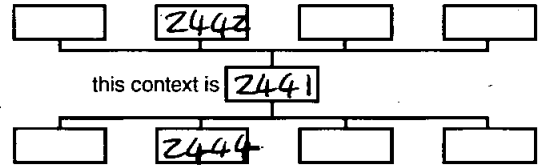
Matrix location

Relationships uncertain

Description (See check lists):

STRATIGRAPHIC MATRIX

1. linear



2. Concave Base - Shallow sloping Sides

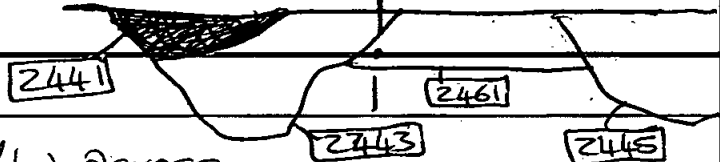
3. 1-20m w x 0-18m D x > 10m L

4.

5. truncates ditch **[2443]**

6. **(2442)** 7. -

Interpretation/Discussion:



Shallow ditch running E/W across Area 2 West. At this point the ditch curves round to run N/S.

Finds (tick): None [Pot [] Bone [] Flint [] Stone [] Burnt stone [] Glass [] Metal [] CBM [] Wood [] Leather []

Small Finds

Recorder **RG**

Samples

Date **9/4/18**

Building Materials

Initials



CONTEXT RECORD

Context No.
2442

SITE **M1D17**

ADDITIONAL SHEETS:

TYPE **Fill**

Trench Context Type: Deposit / Cut / Structure

Check Lists:

Site sub-div **Area 2W** Overlain by: **(2001) = subsoil**

- DEPOSIT:
1. compaction
 2. colour
 3. composition
 4. inclusion
 5. thickness
 6. extent
 7. comments
 8. method & conditions

Structure No. Abutted by:

Plan No. **Gps** Cut by:

Filled by:

Section No. **2068** Same as:

Part of:

- CUT:
1. shape in plan
 2. base/sides/top profile
 3. dimension and depth
 4. sketch
 5. truncation
 6. fill nos
 7. other comments

Co-Ordinates Consists of:

Digi = Overlies: **(2444)**

Level **2433-2436** Butts:

- MASONRY:
1. materials
 2. size of bricks etc
 3. finish of stones
 4. coursing/bond
 5. form
 6. faces
 7. bond
 8. dimensions as found
 9. other comments

Slide No. Cuts:

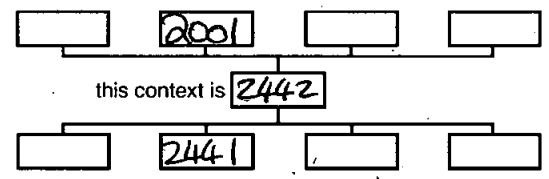
Neg No. Fill of: **[2441]**

Matrix location Relationships uncertain

Description (See check lists):

STRATIGRAPHIC MATRIX

1. Soft
2. Mid reddish brown
3. Silty clay
- 4.
5. 0-18m
6. 1.20m in section
7. -
8. Shovel, brovel - wet.



Interpretation/Discussion:

Fill of ditch **[2441]** - probable silting up of Ditch over time.

Finds (tick): None Pot Bone Flint Stone Burnt stone Glass
Metal CBM Wood Leather

Small Finds

Recorder **RG**

Samples

Date **9/4/18**

Building Materials

Initials



CONTEXT RECORD

Context No.

2443

SITE M1017

ADDITIONAL SHEETS: 1

(1/2)

TYPE

Ditch

Trench

Context Type: Deposit / Cut / Structure

Check Lists:

Site sub-div Area 2 W

Overlain by:

DEPOSIT:

1. compaction
2. colour
3. composition
4. inclusion
5. thickness
6. extent
7. comments
8. method & conditions

Structure No.

Abutted by:

Plan No.

Gps

Cut by:

Filled by: (2444)

Section No.

2068

Same as:

Part of:

CUT:

1. shape in plan
2. base/sides/top profile
3. dimension and depth
4. sketch
5. truncation
6. fill nos
7. other comments

Co-Ordinates

Consists of:

Digi =

Levels 2433-2436

Overlies:

Butts:

Slide No.

Cuts (2002) = NAT + (2462)

Neg No.

Fill of:

MASONRY:

1. materials
2. size of bricks etc
3. finish of stones
4. coursing/bond
5. form
6. faces
7. bond
8. dimensions as found
9. other comments

Matrix location

Relationships uncertain

Description (See check lists):

STRATIGRAPHIC MATRIX

1. Linear

2. Slight V / shape concave base - moderate then steep at base

Sides.

3. 1.55m w x 0.56m d x > 10m l.

4.

5. truncated by ditch [2447]. Truncates ditch [2467].

Interpretation/Discussion:

6 = (2444) = 7 -

V-shaped ditch that runs East / West and then at this point curves to run N/S across Area 2 West. probable water channeling ditch. Fill is Very Clay.

Finds (tick): None Pot Bone Flint Stone Burnt stone Glass
 Metal CBM Wood Leather

 Small Finds

Recorder RG

 Samples

Date 9/4/18

 Building Materials

Initials



Oxford Archaeology

CONTEXT RECORD ADDITIONAL SHEET

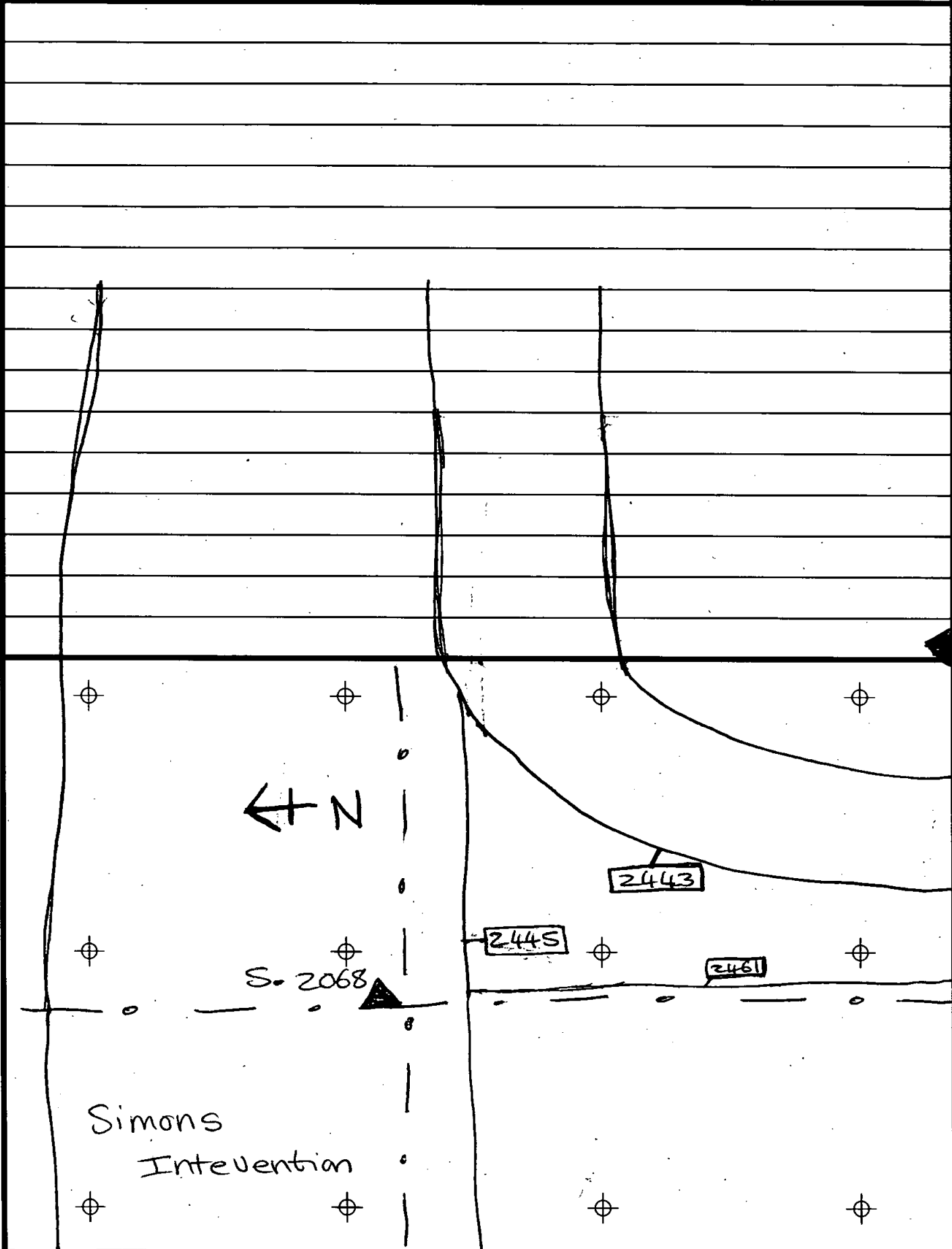
Context No.

2443

SITE CODE **M1D17**

SITE NAME

SHEET NO. 2/2





CONTEXT RECORD

Context No.
2444

SITE M1017

ADDITIONAL SHEETS:

TYPE Fill

Trench

Context Type: Deposit / Cut / Structure

Check Lists:

Site sub-div Area 2W

Overlain by: (2442)

DEPOSIT:
1. compaction
2. colour
3. composition
4. inclusion
5. thickness
6. extent
7. comments
8. method & conditions

Structure No.

Abutted by:

Plan No.
Gps

Cut by: [2441]

Filled by:

Section No.
2068

Same as:

Part of:

CUT:
1. shape in plan
2. base/sides/top profile
3. dimension and depth
4. sketch
5. truncation
6. fill nos.
7. other comments

Co-Ordinates

Consists of:

Digi=
Level 2433-2436

Overlies: (2002) = road

MASONRY:
1. materials
2. size of bricks etc
3. finish of stones
4. coursing/bond
5. form 6. faces
7. bond
8. dimensions as found
9. other comments

Slide No.

Butts:

Neg No.

Cuts:

Fill of: [2443]

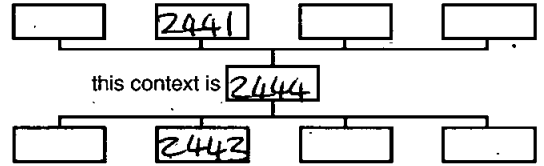
Matrix location

Relationships uncertain

Description (See check lists):

STRATIGRAPHIC MATRIX

1. Firm
2. light bluish Grey
3. clay / silty clay
4. -
5. 0-56m
6. 1-55m in section.
7. 8. Shovel, trowel, - wet



Interpretation/Discussion:

Fill of curving ditch [2443]. Very clay fill probably water filled ditch.

Finds (tick): None Pot Bone Flint Stone Burnt stone Glass
Metal CBM Wood Leather

Small Finds

Recorder RG

Samples

Date 9/4/18

Building Materials

Initials



CONTEXT RECORD

Context No.
2445

SITE M1D 17

ADDITIONAL SHEETS:

TYPE Ditch

Trench

Context Type: ~~Deposit~~ / Cut / ~~Structure~~

Check Lists:

Site sub-div AREA 2W

Overlain by:

DEPOSIT:
1. compaction
2. colour
3. composition
4. inclusion
5. thickness
6. extent
7. comments
8. method & conditions

Structure No.

Abutted by:

Plan No.
GPS

Cut by:

Filled by: (2446) + (2460)

Section No.
2068

Same as: [2449]

Part of:

CUT:
1. shape in plan
2. base/sides/top profile
3. dimension and depth
4. sketch
5. truncation
6. fill nos
7. other comments

Co-Ordinates

Consists of:

Digi =

Overlies:

Level 2433-2436

Butts:

MASONRY:
1. materials
2. size of bricks etc
3. finish of stones
4. coursing/bond
5. form 6. faces
7. bond
8. dimensions as found
9. other comments

Slide No.

Cuts: (2002) = NAT + (2462)

Neg No.

Fill of:

Matrix location

Relationships uncertain

Description (See check lists):

STRATIGRAPHIC MATRIX

1. Linear

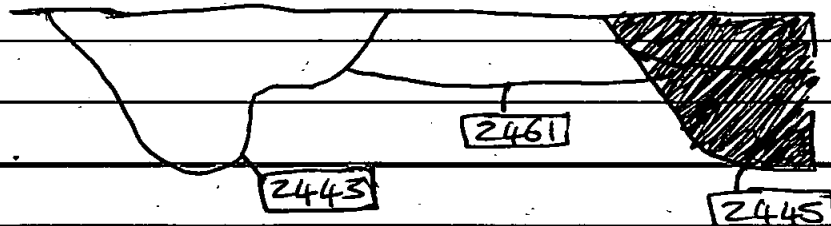


2. Concave Base - moderate Sides.

this context is 2445

3. 0-90m w in section x 0-50m D x > 10m L.

4.



5. truncated Gully

6. (2446) + (2460).

Interpretation/Discussion:

Ditch running roughly East/West across area 2 West.

This intervention only just ~~and~~ ~~appears~~ clips the edge of the ditch. Appears better in simons slot as [2449].

Finds (tick): None [] Pot [] Bone [] Flint [] Stone [] Burnt stone [] Glass [] Metal [] CBM [] Wood [] Leather []

△ Small Finds

Recorder RG

◇ Samples

Date 9/4/18

⬠ Building Materials

Initials



CONTEXT RECORD

Context No. **2446**

SITE **M10.17**

ADDITIONAL SHEETS:

TYPE **Fill**

Trench

Context Type: Deposit / ~~Cut~~ / Structure

Check Lists:

Site sub-div

Overlain by: **(2460)**

DEPOSIT:
1. compaction
2. colour
3. composition
4. inclusion
5. thickness
6. extent
7. comments
8. method & conditions

Structure No.

Abutted by:

Plan No.

Gps

Cut by:

Filled by:

Section No.

2068

Same as: **(2466)**

Part of:

CUT:
1. shape in plan
2. base/sides/top profile
3. dimension and depth
4. sketch
5. truncation
6. fill gps
7. other comments

Co-Ordinates

Consists of:

Digi =

Overlies: **(2002) = MAT, (2462)**

Level

2433-2436

Butts:

MASONRY:
1. materials
2. size of bricks etc
3. finish of stones
4. coursing/bond
5. form 6. faces
7. bond
8. dimensions as found
9. other comments

Slide No.

Cuts:

Neg No.

Fill of: **2445**

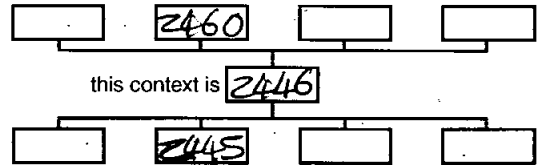
Matrix location

Relationships uncertain

Description (See check lists):

STRATIGRAPHIC MATRIX

1. Firm
2. Bluish grey
3. Clay / silty clay
4. -



5. 0.26m

6. 0.76m in section.

7. - 8. Shovel, trowel - Dry.

Interpretation/Discussion:

Lower fill of ditch, silting up over time; water filled - very clay fill.

Finds (tick): None Pot Bone Flint Stone Burnt stone Glass Metal CBM Wood Leather

Small Finds

Recorder **RG**

Samples

Date **9/4/18**

Building Materials

Initials



CONTEXT RECORD

Context No. 2447

SITE M10-17

ADDITIONAL SHEETS: 1

TYPE DITCH

Trench

Context Type: Deposit / Cut / Structure

Check Lists:

Site sub-div

Overlain by:

DEPOSIT:

Structure No.

Abutted by:

- 1. compaction
- 2. colour
- 3. composition
- 4. inclusion
- 5. thickness
- 6. extent
- 7. comments
- 8. method & conditions

Plan No.

GPS

Cut by:

Filled by (2463) (2464)

Section No:
S.2069

Same as: 2461, 2460

Part of:

CUT:

- 1. shape in plan
- 2. base/sides/top profile
- 3. dimension and depth
- 4. sketch
- 5. truncation
- 6. fill nos
- 7. other comments

Ge-Ordinates

2439-2441

Consists of:

Overlies:

Level

Butts:

MASONRY:

Slide No.

Cuts: (2003) - NAT.

- 1. materials
- 2. size of bricks etc
- 3. finish of stones
- 4. coursing/bond
- 5. form
- 6. faces
- 7. bond
- 8. dimensions as found
- 9. other comments

Neg No.

Fill of:

Matrix location


Relationships uncertain

Description (See check lists):

1. LINEAR N-S

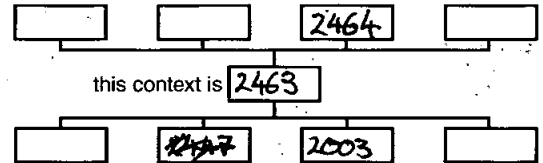
2. CONCAVE BASE / MODERATELY SLOPED SIDES

3. L > 1m W = 0.92m D = 0.23m



SKETCH PLAN ON ADD SHEET

STRATIGRAPHIC MATRIX



5. TRUNCATED BY 2450 6. 2463 2464

7. 2449 2448

Interpretation/Discussion:

2447 IS THE CUT OF A DITCH (GULLY) FILLED BY 2463 + 2464

IT IS TRUNCATED BY DITCHES 2448, 2449 + 2450

Finds (tick): None [] Pot [] Bone [] Flint [] Stone [] Burnt stone [] Glass []
Metal [] CBM [] Wood [] Leather []

△ Small Finds

◇ Samples

⊡ Building Materials

Recorder SAB

Date 09-04-18

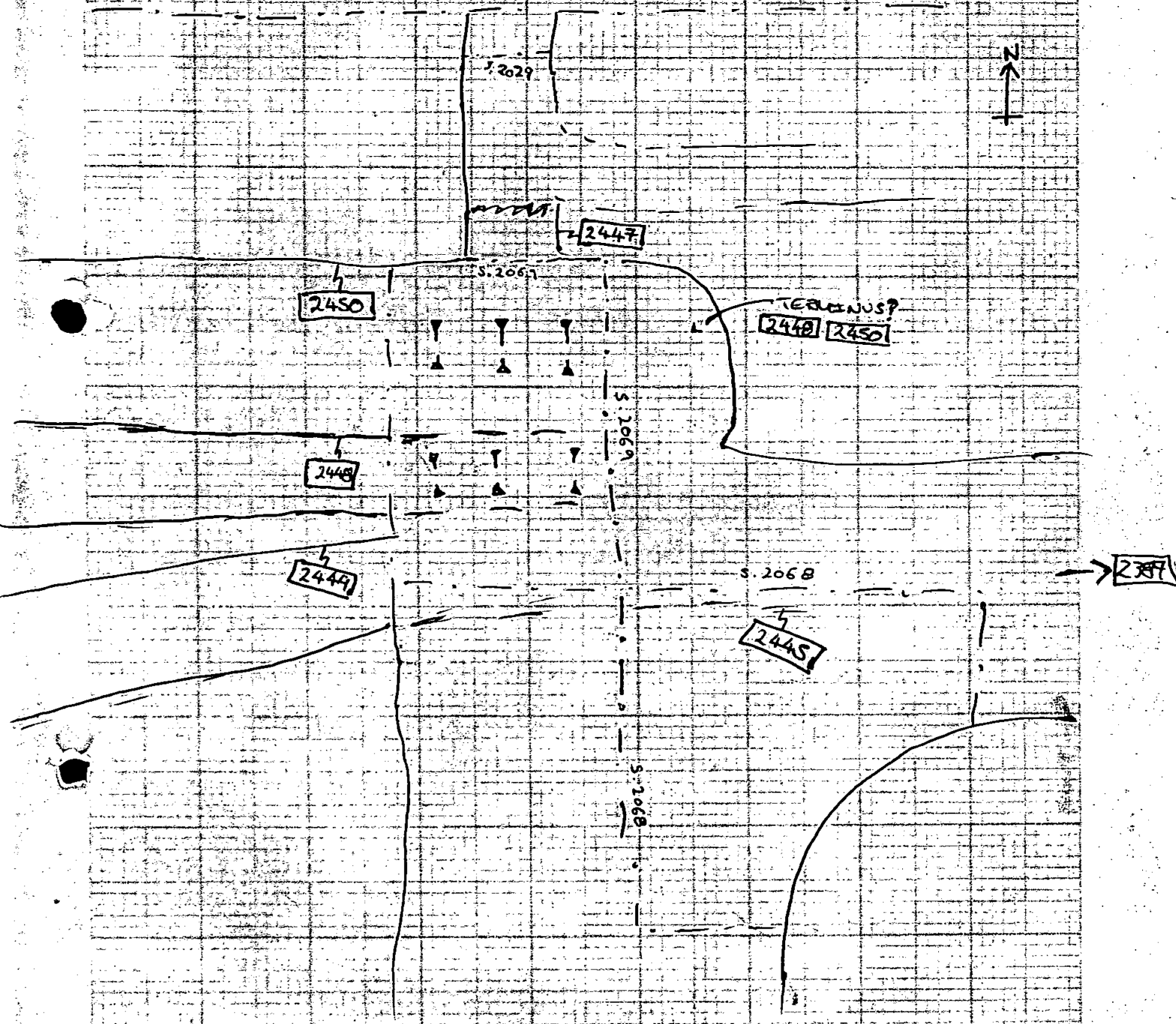
Initials

CONTEXT RECORD ADDITIONAL SHEET

MID. 17


SHEET NO. 1
CONTEXTS

2447 - 2450



NOT TO SCALE

SCALE





CONTEXT RECORD

Context No.

2448SITE **MID - 17**ADDITIONAL SHEETS: **2447**TYPE **DITCH**

Trench

Context Type: ~~Deposit / Cut / Structure~~

Check Lists:

Site sub-div

Overlain by:

DEPOSIT:

- 1. compaction
- 2. colour
- 3. composition
- 4. inclusion
- 5. thickness
- 6. extent
- 7. comments
- 8. method & conditions

Structure No.

Abutted by:

Plan No.

GPS

Cut by:

Filled by ~~(2468) (2469) (2470) (2471)~~ **(2465)**

Section No.

S.2069

Same as:

Part of:

CUT:

- 1. shape in plan
- 2. base/sides/top profile
- 3. dimension and depth
- 4. sketch
- 5. truncation
- 6. fill nos
- 7. other comments

Co-Ordinates

2439-2441

Consists of:

Overlies:

Level

Butts:

MASONRY:

- 1. materials
- 2. size of bricks etc
- 3. finish of stones
- 4. coursing/bond
- 5. form
- 6. faces
- 7. bond
- 8. dimensions as found
- 9. other comments

Slide No.

Cuts: **2003** NAT.

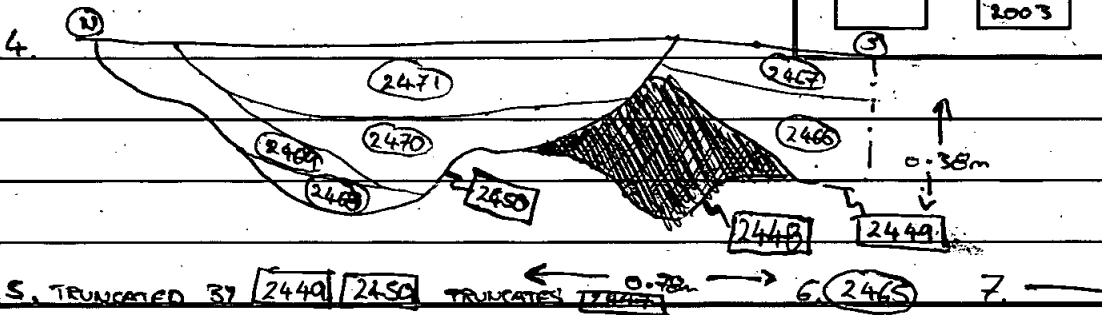
Neg No.

Fill of:

Matrix location

Relationships uncertain

Description (See check lists):

1. **LINEAR SW - NE**2. **CONCAVE BASE / TRUNCATED SIDES**3. **L > 1m W > 0.78m D = 0.38m**S. TRUNCATED BY **2449** **2450** TRUNCATES **2448** **2465** 7.

Interpretation/Discussion:

2448 IS THE CUT OF A DITCH.

IT IS THE SAME AS

UNCLEAR WHERE DITCH GOES BEYOND SLOT. NO EVIDENCE TO SUGGEST IT CONTINUES OR TURNS. PERHAPS TERMINATES?

Finds (tick): None [] Pot [] Bone [] Flint [] Stone [] Burnt stone [] Glass [] Metal [] CBM [] Wood [] Leather []

△ Small Finds

◇ Samples

⬠ Building Materials

Recorder **JAS**Date **09-04-18**

Initials



CONTEXT RECORD

Context No.

2449SITE **MID-17**ADDITIONAL SHEETS: **2447**TYPE **DITCH**

Trench

Context Type: ~~Deposit / Cut / Structure~~

Check Lists:

Site sub-div

Overlain by:

DEPOSIT:

1. compaction
2. colour
3. composition
4. inclusion
5. thickness
6. extent
7. comments
8. method & conditions

Structure No.

Abutted by:

Plan No.

GPS

Cut by:

Filled by: **2466** **2467**

Section No.

S. 2069Same as: **2445** POSSIBLY SAME AS **2179** + **2387** + **2006**

Part of:

CUT:

1. shape in plan
2. base/sides/top profile
3. dimension and depth
4. sketch
5. truncation
6. fill nos
7. other comments

Co-Ordinates

2439-2441

Consists of:

Overlies:

Level

Butts:

MASONRY:

1. materials
2. size of bricks etc
3. finish of stones
4. coursing/bond
5. form
6. faces
7. bond
8. dimensions as found
9. other comments

Slide No.

Cuts: **2465** **2005**

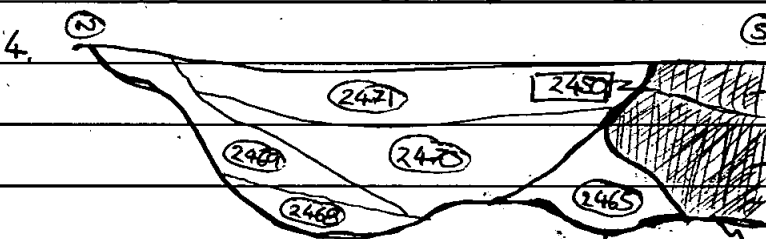
Neg No.

Fill of:

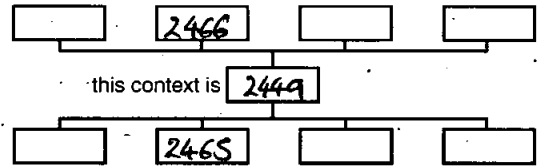
Matrix location:

Relationships uncertain

Description (See check lists):

1. **LINEAR E-W**2. **FLAT BASE / STEEP SIDE, UNEXCAVATED**3. **L > 1m W = 0.64m D = 0.38m**SKETCH PLAN
ON ADD SHEET

STRATIGRAPHIC MATRIX

5. TRUNCATES **2447** **2448** TRUNCATED BY **2449**

Interpretation/Discussion:

2449 IS THE CUT OF A DITCH, FILLED BY **2466** + **2467**IT IS THE SAME AS DITCH **2445** AND POSSIBLY THE SAME AS**2179** + **2387** + **2006**

Finds (tick): None Pot Bone Flint Stone Burnt stone Glass
 Metal CBM Wood Leather

△ Small Finds

Recorder **SAB**

◇ Samples

Date **09-04-18**

□ Building Materials

Initials



CONTEXT RECORD

Context No.

2450SITE M1D - 17ADDITIONAL SHEETS: 2447TYPE DITCH

Trench

Context Type: Deposit / Cut / Structure

Check Lists:

Site sub-div

Overlain by:

DEPOSIT:

- 1. compaction
- 2. colour
- 3. composition
- 4. inclusion
- 5. thickness
- 6. extent
- 7. comments
- 8. method & conditions

Structure No.

Abutted by:

Plan No.

GPS

Cut by:

Filled by 2468 2469 2470 2471

Section No.

S. 2069

Same as:

Part of:

CUT:

- 1. shape in plan
- 2. base/sides/top profile
- 3. dimension and depth
- 4. sketch
- 5. truncation
- 6. fill nos
- 7. other comments

~~2439-2441~~2439-2441

Consists of:

Overlies:

Level

Butts:

MASONRY:

- 1. materials
- 2. size of bricks etc
- 3. finish of stones
- 4. coursing/bond
- 5. form
- 6. faces
- 7. bond
- 8. dimensions as found
- 9. other comments

Slide No.

Cuts: 2447 2448 2463 2464 2465 2466 2467

Neg No.

Fill of:

Matrix location

Relationships uncertain

Description (See check lists):

1. LINEAR E-W2. CONCAVE BASE / STEEP SIDES3. L > 1m W = 1.84m D = 0.68m4. ① ⑤5. TRUNCATES 2447 2448 2449 6. 2463 - 2467 7. ---

Interpretation/Discussion:

2450 IS THE CUT OF A DITCH FILLED BY 2463 2464 2465 2466 AND 2467.

IT IS THE LAST IN SUCCESSION OF 2447 2448 2449

UNCLEAR WHERE DITCH CONTINUES TO BEYOND INTERVENTION. NO EVIDENCE TO SUGGEST IT TURNS OR CONTINUES. PERHAPS TERMINATES

(SEE SKETCH 2447)

Finds (tick): None [] Pot [] Bone [] Flint Stone [] Burnt stone [] Glass [] Metal [] CBM [] Wood [] Leather []

Small Finds

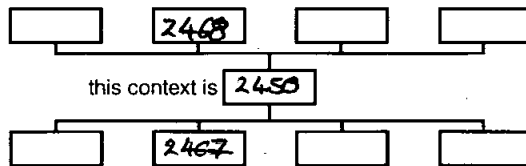
Samples

Building Materials

Recorder SASDate 01-04-18

Initials

STRATIGRAPHIC MATRIX



CONTEXT RECORDS ADDITIONAL SHEET

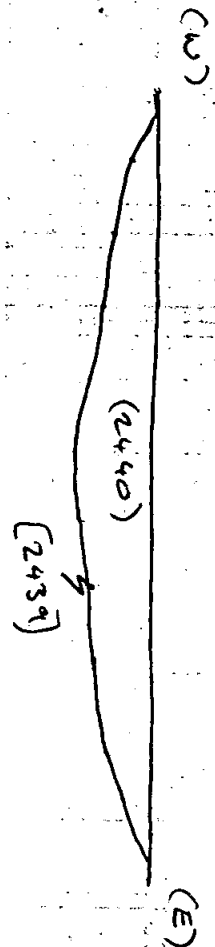
MID. 17

SHEET NO.

1

CONTEXTS

(2437) - (2440)



SCALE 0M



0.60m



CONTEXT RECORD

Context No.

2451

SITE M10 17

ADDITIONAL SHEETS: 1

(1/2)

TYPE Ditch

Trench

Context Type: ~~Deposit / Cut / Structure~~

Check Lists:

Site sub-div Area 2W

Overlain by:

DEPOSIT:

1. compaction
2. colour
3. composition
4. inclusion
5. thickness
6. extent
7. comments
8. method & conditions:

Structure No.

Abutted by:

Plan No.

GPS

Cut by:

Filled by: (2452)

Section No.

Sketch

Same as:

Part of:

CUT:

1. shape in plan
2. base/sides/top profile
3. dimension and depth
4. sketch
5. truncation
6. fill nos
7. other comments

Co-Ordinates

Consists of:

Digi Level

Overlies:

Slide No.

Butts:

Cuts: (2002) = NATURAL

MASONRY:

1. materials
2. size of bricks etc
3. finish of stones
4. coursing/bond
5. form
6. faces
7. bond
8. dimensions as found
9. other comments

Neg. No.

Fill of:

Matrix location

Relationships uncertain

Description (See check lists):

STRATIGRAPHIC MATRIX

1. linear

2. Flatish base, moderate

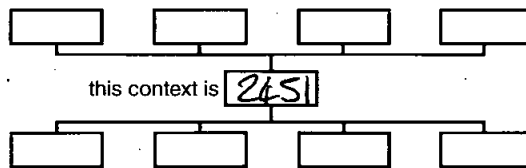
Sloping sides.

3. 1.18m W (in section) x 0.43m D x > 10m

4.

5. truncated by Culvert.

6. (2452) 7-



Interpretation/Discussion:

Narrow linear running roughly N/S across Area 2 West.

Excavated by Natalie Anderson.

Finds (tick): None Pot Bone Flint Stone Burnt stone Glass
 Metal CBM Wood Leather

△ Small Finds

Recorder RG

◇ Samples

Date 9/4/18

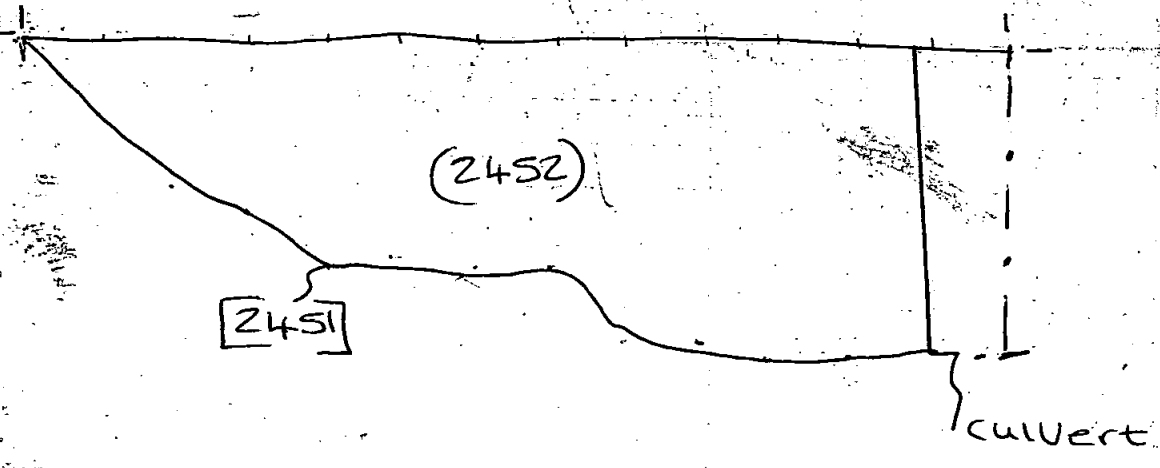
⊡ Building Materials

Initials

CONTEXT RECORDS ADDITIONAL SHEET

MID. 17

SHEET NO. 2/2
CONTEXTS [2451] (2452)



SCALE [1:10]



CONTEXT RECORD

Context No.
2452

SITE MID 17

ADDITIONAL SHEETS:

TYPE Fill

Trench

Context Type: Deposit / Cut / Structure

Check Lists:

Site sub-div. Area 2W

Overlain by:

DEPOSIT:

Structure No.

Abutted by:

- 1. compaction
- 2. colour
- 3. composition
- 4. inclusion
- 5. thickness
- 6. extent
- 7. comments
- 8. method & conditions

Plan No. GPS

Cut by: Auctert.

Filled by:

Section No. Sketch

Same as:

Part of:

CUT:

- 1. shape in plan
- 2. base/sides/top profile
- 3. dimension and depth
- 4. sketch
- 5. truncation
- 6. fill nos
- 7. other comments

Co-Ordinates

Consists of:

Digi:

Overlies:

Level

Butts:

MASONRY:

- 1. materials
- 2. size of bricks etc
- 3. finish of stones
- 4. coursing/bond
- 5. form
- 6. faces
- 7. bond
- 8. dimensions as found
- 9. other comments

Slide No.

Cuts:

Neg No.

Fill of: [2451]

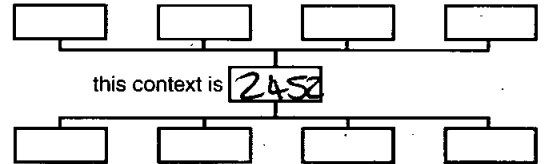
Matrix location

Relationships uncertain

Description (See check lists):

STRATIGRAPHIC MATRIX

- 1. Soft
- 2. mid brownish grey
- 3. Silty sand
- 4 -
- 5. 0.43m
- 6. 1.18m in section
- 7. 8. Shovel, trowel - wet.



Interpretation/Discussion:

Fill of N/S running linear [2451]

Finds (tick): None Pot Bone Flint Stone Burnt stone Glass
 Metal CBM Wood Leather

△ Small Finds

Recorder RG

◇ Samples

Date 9/4/18

⬆ Building Materials

Initials



CONTEXT RECORD

Context No.

2453

SITE M1017

ADDITIONAL SHEETS:

TYPE Ditch Fill

Trench

Context Type: Deposit / ~~Cut~~ / ~~Structure~~

Check Lists:

Site sub-div

Overlain by: 2001

DEPOSIT:

Structure No.

Abutted by:

1. compaction
2. colour
3. composition
4. inclusion
5. thickness
6. extent
7. comments
8. method & conditions

Plan No.

GPS

Cut by:

Filled by:

Section No.

2070

Same as:

Part of:

CUT:

Co-Ordinates

Consists of:

1. shape in plan
2. base/sides/top profile
3. dimension and depth
4. sketch
5. truncation
6. fill nos
7. other comments

Overlies: 2454

Level

Butts:

MASONRY:

Slide No.

Cuts:

1. materials
2. size of bricks etc
3. finish of stones
4. coursing/bond
5. form
6. faces
7. bond
8. dimensions as found
9. other comments

Neg No.

Fill of: 2455

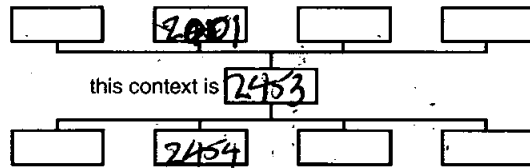
Matrix location

Relationships uncertain

Description (See check lists):

- 1) Firm
- 2) mid grey brown
- 3) silty clay
- 4) occasional pebble/cobble
- 5) 0.40- 1.40m
- 6) 1.70- x 1.05-
- 7)
- 8) necked by spade

STRATIGRAPHIC MATRIX

this context is 2453

Interpretation/Discussion:

A dark upper fill of ditch (2455) no finds

a tertiary infilling of ditch?

Fill 2/2

 Finds (tick): None [] Pot [] Bone [] Flint [] Stone [] Burnt stone [] Glass []
 Metal [] CBM [] Wood [] Leather []

△ Small Finds

Recorder OR

◇ Samples

Date 6. 5. 18.

⬜ Building Materials

Initials



CONTEXT RECORD

Context No.

2454

SITE M1017

ADDITIONAL SHEETS:

TYPE Ditch Fill

Trench

Context Type: Deposit / ~~Cut~~ / ~~Structure~~

Check Lists:

Site sub-div

Overlain by: 2453

DEPOSIT:

1. compaction
2. colour
3. composition
4. inclusion
5. thickness
6. extent
7. comments
8. method & conditions

Structure No.

Abutted by:

Plan No.

Cut by:

Filled by:

Section No.

2070

Same as:

Part of:

CUT:

1. shape in plan
2. base/sides/top profile
3. dimension and depth
4. sketch
5. truncation
6. fill nos
7. other comments

Co-Ordinates

Consists of:

Overlies:

Level

Butts:

MASONRY:

1. materials
2. size of bricks etc
3. finish of stones
4. coursing/bond
5. form
6. faces
7. bond
8. dimensions as found
9. other comments

Slide No.

Cuts:

Neg No.

Fill of: 2455

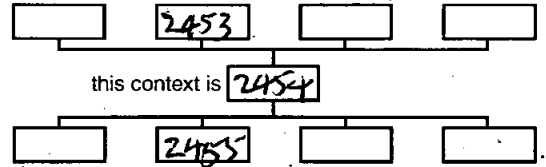
Matrix location

Relationships uncertain

Description (See check lists):

- 1) firm
- 2) mid yellow brown
- 3) silty clay
- 4) -
- 5) 0.46- thick
- 6) h x lin
- 7)
- 8) returned by spade.

STRATIGRAPHIC MATRIX



Interpretation/Discussion:

Fill of ditch [2455] finds IA? pot.

Fh 7/2

Finds (tick): None [] Pot Bone [] Flint [] Stone [] Burnt stone [] Glass []
 Metal [] CBM [] Wood [] Leather []

 Small Finds

Recorder OR

 Samples

Date 6.9.18

 Building Materials

Initials



CONTEXT RECORD

Context No.

2455

SITE M10 17

ADDITIONAL SHEETS:

TYPE Ditch

Trench

Context Type: Deposit / Cut / Structure

Check Lists:

Site sub-div

Overlain by:

DEPOSIT:

1. compaction
2. colour
3. composition
4. inclusion
5. thickness
6. extent
7. comments
8. method & conditions

Structure No.

Abutted by:

Plan No.

GPS

Cut by:

Filled by: 2453 2454

Section No.

2070

Same as:

Part of:

CUT:

1. shape in plan
2. base/sides/top profile
3. dimension and depth
4. sketch
5. truncation
6. fill nos
7. other comments

Co-Ordinates

Consists of:

Overlies:

Level

Butts:

MASONRY:

1. materials
2. size of bricks etc
3. finish of stones
4. coursing/bond
5. form
6. faces
7. bond
8. dimensions as found
9. other comments

Slide No. M10 2442-3

Cuts: 2003

Neg No.

Fill of:

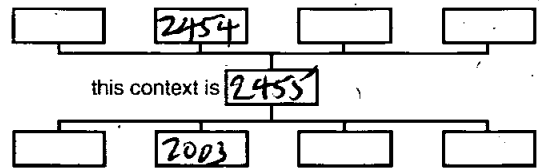
Matrix location

Relationships uncertain

Description (See check lists):

- 1) E-W curvilinear
- 2) steep sided, rounded base
- 3) 1.70m wide 0.88 deep
- 4) -
- 5) -

STRATIGRAPHIC MATRIX



6) filled with 2453, 2454.

7) excavated very rapidly on last day of season

Interpretation/Discussion:

An E-W curvilinear ditch

its fill contained Iron Age(?) pot

Is it part of a ring ditch?

There is a hearth to the S of it (unexcavated)

Finds (tick): None [] Pot [] Bone [] Flint [] Stone [] Burnt stone [] Glass []
 Metal [] CBM [] Wood [] Leather []

△ Small Finds

Recorder OR

◇ Samples

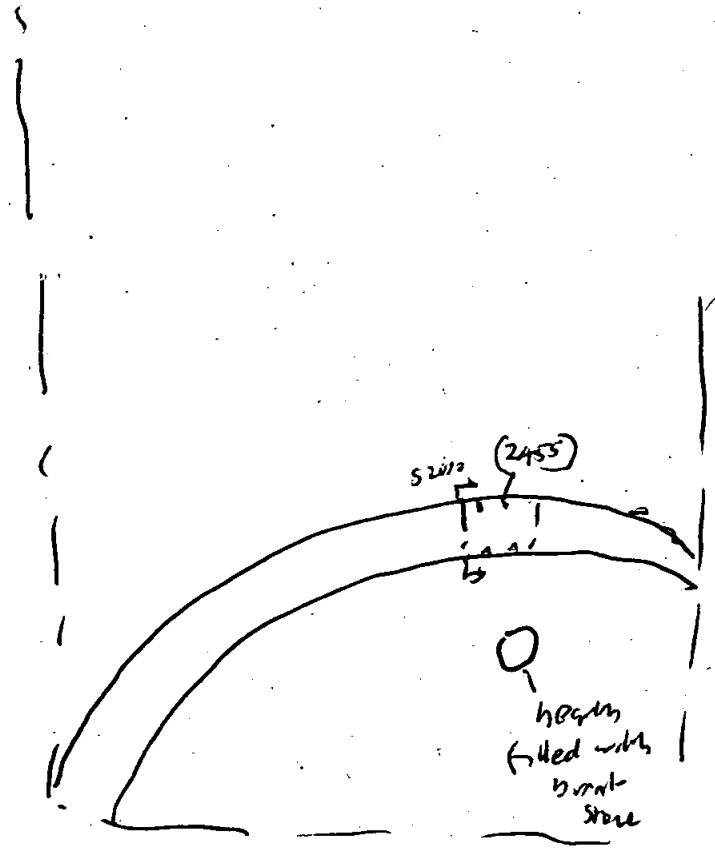
Date 6.9.18

⬠ Building Materials

Initials

MID 17

2455



Sketch plan
(not to scale)



CONTEXT RECORD

Context No.

2456

SITE MID 17

ADDITIONAL SHEETS:

TYPE CUT

Trench

Context Type: Deposit / Cut Structure

Check Lists:

Site sub-div 2. W

Overlain by:

DEPOSIT:

Structure No.

Abutted by:

- 1. compaction
- 2. colour
- 3. composition
- 4. inclusion
- 5. thickness
- 6. extent
- 7. comments
- 8. method & conditions

Plan No.

GPS

Cut by:

Filled by: (2457)

Section No.

2071

Same as:

Part of:

CUT:

- 1. shape in plan
- 2. base/sides/top profile
- 3. dimension and depth
- 4. sketch
- 5. truncation
- 6. fill nos
- 7. other comments

Co-Ordinates

Consists of:

Overlies:

Level

Butts:

MASONRY:

Slide No. 2444-2448

Cuts: 2006

- 1. materials
- 2. size of bricks etc
- 3. finish of stones
- 4. coursing/bond
- 5. form
- 6. faces
- 7. bond
- 8. dimensions as found
- 9. other comments

Neg No.

Fill of:

Matrix location

Relationships uncertain

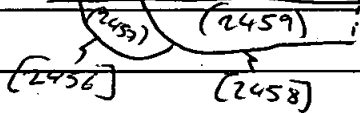
Description (See check lists):

1.) linear E/W

2.) concave base - steep sided

3.) D: 0.34m L: 0.34

4.)



5.) N/A N/A

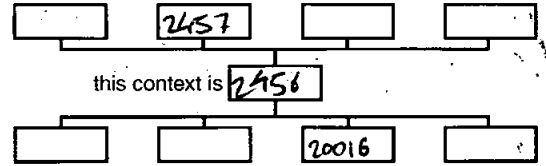
6.) (2457)

7.) N/A. Relationship slot.

Interpretation/Discussion:

cut of ditch running ~~at~~ E/W. Possibly an enclosure ditch to protect the industrial area immediately to the north.

STRATIGRAPHIC MATRIX



Finds (tick): None Pot Bone Flint Stone Burnt stone Glass
 Metal CBM Wood Leather

 Small Finds

Recorder 09

 Samples

Date 06-04-18

 Building Materials

Initials



CONTEXT RECORD

Context No.

[2457]

SITE MID 17

ADDITIONAL SHEETS:

TYPE E11C

Trench

Context Type: Deposit / Cut / Structure

Check Lists:

Site sub-div 2.W

Overlain by: [2005]

DEPOSIT:

1. compaction
2. colour
3. composition
4. inclusion
5. thickness
6. extent
7. comments
8. method & conditions

Structure No.

Abutted by:

Plan No.

GPS

Cut by: [2458]

Filled by:

Section No.

2091

Same as:

Part of:

CUT:

1. shape in plan
2. base/sides/top profile
3. dimension and depth
4. sketch
5. truncation
6. fill nos
7. other comments

Co-Ordinates

Consists of:

Overlies:

Level

Butts:

MASONRY:

1. materials
2. size of bricks etc
3. finish of stones
4. coursing/bond
5. form
6. faces
7. bond
8. dimensions as found
9. other comments

Slide No. 2444-2448

Cuts:

Neg No.

Fill of: [2457] [2456]

Matrix location

Relationships uncertain

Description (See check lists):

1.) Firm

2.) Dark grey

3.) Clayey silt

4.) occasional charcoal

5.) 0.34m

6.) 0.34m

7.) N/A.

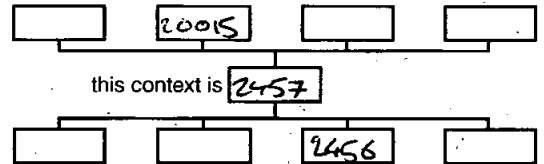
8.) Relationship s/d.

Interpretation/Discussion:

Fill of ditch cut [2456]. No finds forthcoming.

↳ cut by ditch [2458] runway N/S.

STRATIGRAPHIC MATRIX

Finds (tick): None Pot Bone Flint Stone Burnt stone Glass
Metal CBM Wood Leather Small Finds

Recorder G. @

 Samples

Date 06-04-18

 Building Materials

Initials



CONTEXT RECORD

Context No.

[2458]

SITE MID 17

ADDITIONAL SHEETS:

TYPE CUT

Trench

Context Type: Deposit / Cut Structure

Check Lists:

Site sub-div 2-W

Overlain by:

DEPOSIT:

Structure No.

Abutted by:

1. compaction
2. colour
3. composition
4. inclusion
5. thickness
6. extent
7. comments
8. method & conditions

Plan No.

GPS

Cut by:

Filled by: (2459)

Section No.

2071
2007

Same as:

Part of:

CUT:

1. shape in plan
2. base/sides/top profile
3. dimension and depth
4. sketch
5. truncation
6. fill nos
7. other comments

Co-Ordinates

Consists of:

Overlies:

Level

Butts:

MASONRY:

Slide No. 2444-2448

Cuts:

2456 (2457) + (20016)

1. materials
2. size of bricks etc
3. finish of stones
4. coursing/bond
5. form
6. faces
7. bond
8. dimensions as found
9. other comments

Neg No.

Fill of:

Matrix location

Relationships uncertain


Description (See check lists):

1.) linear N/S

2.) Flat base - steep sloping S side

3.) D: 0.34m L: 0.80m

4.) (S) (N)

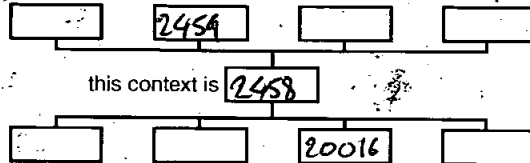


5.) N/A

6.) (2459)

7.) N/A

STRATIGRAPHIC MATRIX



Interpretation/Discussion:

Cut of ditch running N/S. Possibly an enclosed drainage ditch. No finds. This ditch seems to run through near whole area that has been stripped.

Finds (tick): None Pot Bone Flint Stone Burnt stone Glass
Metal CBM Wood Leather

 Small Finds

Recorder O. A.

 Samples

Date 06-06-13

 Building Materials

Initials



CONTEXT RECORD

Context No.:

(2459)

SITE MID 12

ADDITIONAL SHEETS:

TYPE FM

Trench

Context Type: Deposit / Cut / Structure

Check Lists:

Site sub-div 2.W

Overlain by: (2005)

DEPOSIT:

1. compaction
2. colour
3. composition
4. inclusion
5. thickness
6. extent
7. comments
8. method & conditions

Structure No.

Abutted by:

Plan No.

GPS

Cut by:

Filled by:

Section No.

201

Same as:

Part of:

CUT:

1. shape in plan
2. base/sides/top profile
3. dimension and depth
4. sketch
5. truncation
6. fill nos
7. other comments

Co-Ordinates

Consists of:

Overlies:

Level

Butts:

MASONRY:

1. materials
2. size of bricks etc
3. finish of stones
4. coursing/bond
5. form
6. faces
7. bond
8. dimensions as found
9. other comments

Slide No. 2444-2446

Cuts:

Neg No.

Fill of: (2458)

Matrix location

Relationships uncertain

Description (See check lists):

1.) Firm

2.) DARK GREY

3.) clayey silt

4.) BONE CHARCOAL

5.) 0-34m

6.) 0-90m

7.) N/A

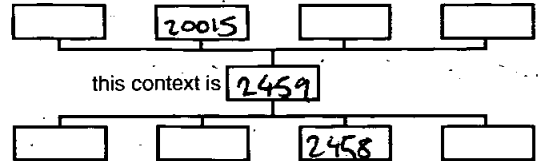
8.) N/A

Interpretation/Discussion:

FM of ditch cut (2458) running N/S.

Removal of finds and severely disturbing at this point.

STRATIGRAPHIC MATRIX



Finds (tick): None Pot Bone Flint Stone Burnt stone Glass
 Metal CBM Wood Leather

Small Finds

Recorder O. E.

Samples

Date 06.04.18

Building Materials

Initials



CONTEXT RECORD

Context No.
2460

SITE MID17

ADDITIONAL SHEETS:

TYPE Fill

Trench

Context Type: Deposit / Cut / Structure

Check Lists:

Site sub-div Area 2W

Overlain by: (2001) = Subsoil

- DEPOSIT:
1. compaction
 2. colour
 3. composition
 4. inclusion
 5. thickness
 6. extent
 7. comments
 8. method & conditions

Structure No.

Abutted by:

Plan No.

GPS

Cut by:

Filled by:

Section No.

2068

Same as: (2467)

Part of:

- CUT:
1. shape in plan
 2. base/sides/top profile
 3. dimension and depth
 4. sketch
 5. truncation
 6. fill nos
 7. other comments

Co-Ordinates

Digi =

Level 2433-2436

Consists of:

Overlies: (2446) + (2462)

Slide No.

Butts:

Neg No.

Fill of: [2445]

- MASONRY:
1. materials
 2. size of bricks etc
 3. finish of stones
 4. coursing/bond
 5. form
 6. faces
 7. bond
 8. dimensions as found
 9. other comments

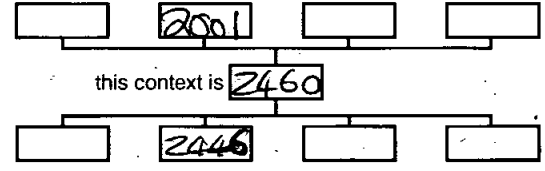
Matrix location

Relationships uncertain

Description (See check lists):

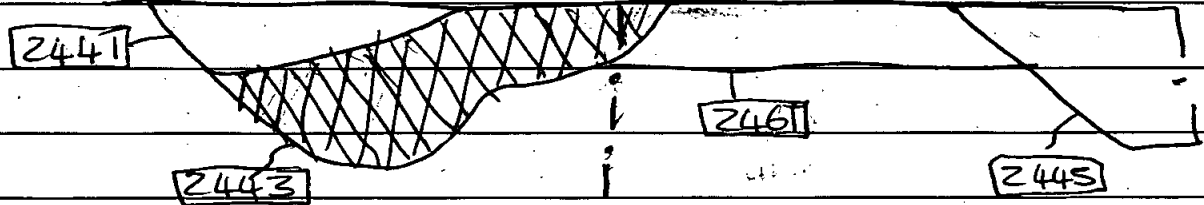
1. Soft
2. Reddish brown
3. Silty clay
- 4.
5. 0.20m
6. 0.90m in section.
- 7.
8. Shovel, trowel, Dry-

STRATIGRAPHIC MATRIX



Interpretation/Discussion:

Upper fill of Ditch [2445]. Final sitting up of Ditch.



Finds (tick): None [] Pot [] Bone [] Flint [] Stone [] Burnt stone [] Glass []
 Metal [] CBM [] Wood [] Leather []

△ Small Finds

◇ Samples

⬆ Building Materials

Recorder RG

Date 9/4/18

Initials



CONTEXT RECORD

Context No.
2461

SITE M1D 17

ADDITIONAL SHEETS:

TYPE Ditch

Trench

Context Type: ~~Deposit~~ / Cut / Structure

Check Lists:

Site sub-div AREA 2W

Overlain by:

- DEPOSIT:
1. compaction
 2. colour
 3. composition
 4. inclusion
 5. thickness
 6. extent
 7. comments
 8. method & conditions

Structure No.

Abutted by:

Plan No. Gps

Cut by:

Filled by: (2462)

Section No. 2068

Same as: [2447]

Part of:

- CUT:
1. shape in plan
 2. base/sides/top profile
 3. dimension and depth
 4. sketch
 5. truncation
 6. fill nos
 7. other comments

Co-Ordinates

Consists of:

Ditch =
Level 2433-2436

Overlies:

Slide No.

Butts:
Cuts: (2002) = NAT

- MASONRY:
1. materials
 2. size of bricks etc
 3. finish of stones
 4. coursing/bond
 5. form
 6. faces
 7. bond
 8. dimensions as found
 9. other comments

Neg No.

Fill of:

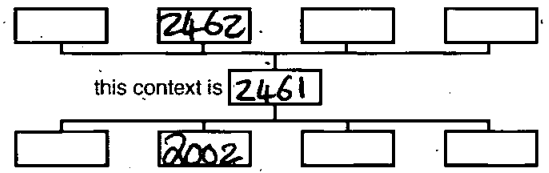
Matrix location

Relationships uncertain

Description (See check lists):

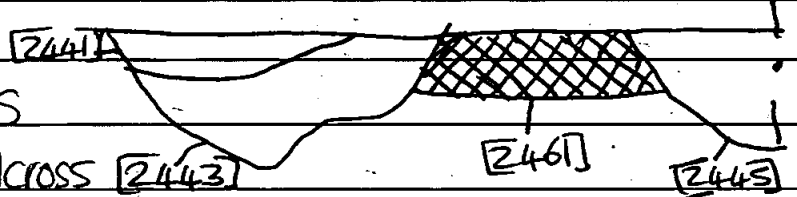
STRATIGRAPHIC MATRIX

1. linear
2. Flat base in section - ~~cut~~
3. 1.30m x 0.18m deep.
- 4.
5. truncated by ditch [2443] + [2445]
6. (2462) 7. -



Interpretation/Discussion:

Gully that runs N/S from northern Buck across Area 2 west.



Finds (tick): None Pot Bone Flint Stone Burnt stone Glass Metal CBM Wood Leather

Small Finds

Recorder RG

Samples

Date 9/4/18

Building Materials

Initials



CONTEXT RECORD

Context No.
2462

SITE M10 17.

ADDITIONAL SHEETS:

TYPE Fill

Trench

Context Type: Deposit / Cut / Structure

Check Lists:

Site sub-div. AREA 2 W

Overlain by: (2001) = subsoil, (2444), (2460)

DEPOSIT:
1. compaction
2. colour
3. composition
4. inclusion
5. thickness
6. extent
7. comments
8. method & conditions

Structure No.

Abutted by:

Plan No.

Gps.

Cut by: [2443] + [2445]

Filled by:

Section No.

2068

Same as:

Part of:

CUT:
1. shape in plan
2. base/sides/top profile
3. dimension and depth
4. sketch
5. truncation
6. fill nos
7. other comments

Co-Ordinates

Consists of:

Digi =

Overlies: (2002) = NAT.

Level 2439-2436

Butts:

MASONRY:
1. materials
2. size of bricks etc
3. finish of stones
4. coursing/bond
5. form 6. faces
7. bond
8. dimensions as found
9. other comments

Slide No.

Cuts:

Neg No.

Fill of: [2461]

Matrix location

Relationships uncertain

Description (See check lists):

STRATIGRAPHIC MATRIX

1. ~~fill~~ Firm

2. Bluish grey

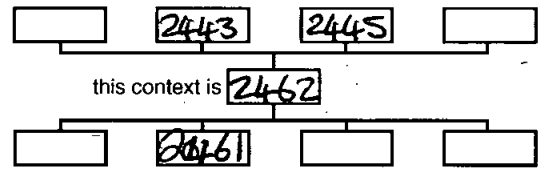
3. Silty clay.

4.

5. 0.18m

6. 1.30m in section.

7. 8. Shovel, trowel - wet.



Interpretation/Discussion:

Fill of gully [2461] - Very clay fill - probably @ water channel / gully.

Finds (tick): None [✓] Pot [] Bone [] Flint [] Stone [] Burnt stone [] Glass [] Metal [] CBM [] Wood [] Leather []

△ Small Finds


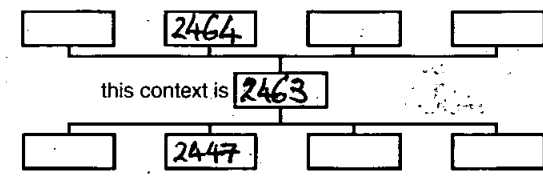
Recorder RG

◇ Samples

Date 9/4/18

□ Building Materials

Initials

		<h1>CONTEXT RECORD</h1>		Context No. 2463
SITE MD-17		ADDITIONAL SHEETS:		TYPE <u>FILL</u>
Trench		Context Type: Deposit / Cut / Structure		Check Lists:
Site sub-div		Overlain by: 2464 2002 SUB		DEPOSIT: 1. compaction 2. colour 3. composition 4. inclusion 5. thickness 6. extent 7. comments 8. method & conditions
Structure No.		Abutted by:		
Plan No. <u>GPS</u>		Cut by: Filled by:		
Section No. <u>S. 2069</u>		Same as:		CUT: 1. shape in plan 2. base/sides/top profile 3. dimension and depth 4. sketch 5. truncation 6. fill nos 7. other comments
Part of:		Consists of:		
Co-Ordinates <u>2439-2441</u>		Overlies: 2003 NAT.		MASONRY: 1. materials 2. size of bricks etc 3. finish of stones 4. coursing/bond 5. form 6. faces 7. bond 8. dimensions as found 9. other comments
Level		Butts:		
Slide No.		Cuts:		
Neg No.		Fill of: 2447		
Matrix location		Relationships uncertain		
Description (See check lists):			STRATIGRAPHIC MATRIX <div style="text-align: center;">  </div>	
1. <u>FIRM</u>				
2. <u>YELLOWISH BROWN</u>				
3. <u>CLAYEY SILT</u>				
4. <u>DUNE</u>				
5. <u>D = 0.23m</u>				
6. <u>W = 0.9m</u> ← 1m				
7. <u>SLUMP</u>				
8. <u>HAND DUG. DRY/SUNNY. QUAD SECT.</u>				
Interpretation/Discussion:				
2463 IS A <u>SLUMPED DEPOSIT WITHIN GULLY</u> 2447				
<u>NO FINDS</u>				
<u>FORMED BY NATURAL SLUMPING</u>				
Finds (tick): None <input checked="" type="checkbox"/> Pot <input type="checkbox"/> Bone <input type="checkbox"/> Flint <input type="checkbox"/> Stone <input type="checkbox"/> Burnt stone <input type="checkbox"/> Glass <input type="checkbox"/> Metal <input type="checkbox"/> CBM <input type="checkbox"/> Wood <input type="checkbox"/> Leather <input type="checkbox"/>				
<input checked="" type="checkbox"/> Small Finds			Recorder <u>SAB</u>	
<input checked="" type="checkbox"/> Samples			Date <u>09-01-18</u>	
<input checked="" type="checkbox"/> Building Materials			Initials	



CONTEXT RECORD

Context No.

2464SITE **M1D-17**

ADDITIONAL SHEETS:

TYPE **FILL**

Trench

Context Type: Deposit / ~~Cut~~ / Structure

Check Lists:

Site sub-div

Overlain by **2002** **SUB**

DEPOSIT:

1. compaction
2. colour
3. composition
4. inclusion
5. thickness
6. extent
7. comments
8. method & conditions

Structure No.

Abutted by:

Plan No.

GPS

Cut by:

Filled by:

Section No.

S.2009

Same as:

Part of:

CUT:

1. shape in plan
2. base/sides/top profile
3. dimension and depth
4. sketch
5. truncation
6. fill nos
7. other comments

Eo-Ordinates

2437/B + 2441

Consists of:

Overlies: **2463** **2002** **MAT**

Level

Butts:

MASONRY:

1. materials
2. size of bricks etc
3. finish of stones
4. coursing/bond
5. form
6. faces
7. bond
8. dimensions as found
9. other comments

Slide No.

Cuts:

Neg No.

Fill of **2447**

Matrix location

Relationships uncertain

Description (See check lists):

1. FIRM**2. BROWNISH GREY****3. SILTY CLAY****4. NONE****5. D = 0.21m****6. W = 0.68m L > 1m****7. —****8. HAND DUG. DRY/SUNNY. QUAD SECT**

Interpretation/Discussion:

2464 IS THE TOP FILL OF GULLY 2447**NO FINDS****NATURAL SILTING**

Finds (tick): None Pot Bone Flint Stone Burnt stone Glass
 Metal CBM Wood Leather



Small Finds



Samples

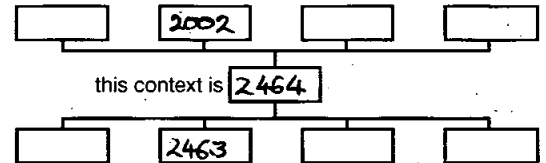


Building Materials

Recorder **SAS**Date **09-04-18**

Initials

STRATIGRAPHIC MATRIX





CONTEXT RECORD

Context No.
2465

SITE M10-17	ADDITIONAL SHEETS:	TYPE FILL
Trench	Context Type: Deposit / Cut / Structure	Check Lists:
Site sub-div	Overlain by: 2466 2470 2471	DEPOSIT: 1. compaction 2. colour 3. composition 4. inclusion 5. thickness 6. extent 7. comments 8. method & conditions
Structure No.	Abutted by:	
Plan No. GPS	Cut by: 2449 2450	CUT: 1. shape in plan 2. base/sides/top profile 3. dimension and depth 4. sketch 5. truncation 6. fill nos 7. other comments
	Filled by:	
Section No. S. 2069	Same as:	MASONRY: 1. materials 2. size of bricks etc 3. finish of stones 4. coursing/bond 5. form 6. faces 7. bond 8. dimensions as found 9. other comments
	Part of:	
60-Ordinates 2439 - 2441	Consists of:	
	Overlies: 2003 <i>lat.</i>	
Level	Butts:	
Slide No.	Cuts:	
Neg No.	Fill of: 2448	
Matrix location	Relationships uncertain	

Description (See check lists):

1. **FIRM**

2. **GREENISH GREY WITH DOCKETS OF ORANGISH BROWN SANDY SILT**

3. **SILTY CLAY**

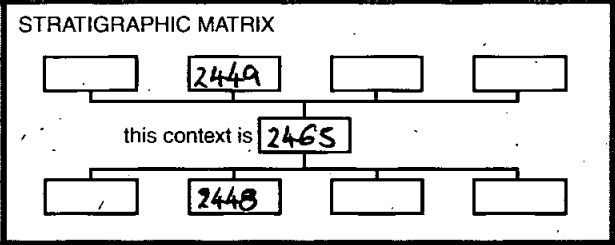
4. **occ. CHARCOAL CHALK**

5. **D = 0.38m**

6. **W = 0.78m** *47m*

7. **—**

8. **HAND DUG. DRY / SUNNY. QUAD SECT.**



Interpretation/Discussion:
2465 IS THE SINGLE FILL OF DITCH **2448**
 CONTAINED ANIMAL BONE AND (ROMAN?) TILE
 FORMED BY NATURAL SILTING.

Finds (tick): None Pot Bone Flint Stone Burnt stone Glass
 Metal CBM Wood Leather

<input type="checkbox"/> Small Finds	Recorder SB
<input type="checkbox"/> Samples	Date 09-04-18
<input type="checkbox"/> Building Materials	Initials



CONTEXT RECORD

Context No.

2466SITE M10-17

ADDITIONAL SHEETS:

TYPE FILL

Trench

Context Type: Deposit / Cut / Structure.

Check Lists:

Site sub-div

Overlain by: 2467 2471

DEPOSIT:

1. compaction
2. colour
3. composition
4. inclusion
5. thickness
6. extent
7. comments
8. method & conditions

Structure No.

Abutted by:

Plan No.

GPSCut by: 2450

Filled by:

Section No.

S. 2069

Same as:

Part of:

CUT:

1. shape in plan
2. base/side/top profile
3. dimension and depth
4. sketch
5. location
6. fill nos
7. other comments

Co-Ordinates

2439-2441

Consists of:

Overlies: 2465 2003

Level

Butts:

MASONRY:

1. materials
2. size of bricks etc
3. finish of stones
4. coursing/bond
5. form
6. faces
7. sand
8. dimensions as found
9. other comments

Slide No.

Cuts:

Neg No.

Fill of: 2449

Matrix location

Relationships uncertain

Description (See check lists):

1. FIRM2. BLuish GREY3. SILTY CLAY4. NONE5. D = 0.37m6. W = 0.64m L > 1m7. —8. HAND DUG DRY/SUNNY QUAD SECT

Interpretation/Discussion:

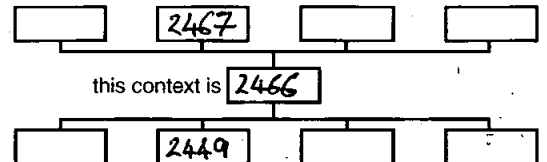
2466 IS THE BASAL FILL OF DITCH 2449CONTAIN A FAIR QUANTITY OF ANIMAL BONE AND SOME POT/TILEFORMED BY NATURAL INFILLING

Finds (tick): None Pot Bone Flint Stone Burnt stone Glass
 Metal CBM Wood Leather

 Small FindsRecorder SAB SamplesDate 09-04-18 Building Materials

Initials

STRATIGRAPHIC MATRIX





CONTEXT RECORD

Context No.

2467SITE **MJD-17**

ADDITIONAL SHEETS:

TYPE **FILL**

Trench

Context Type: Deposit / Cut / Structure

Check Lists:

Site sub-div

Overlain by: **2471** **2002** sub

DEPOSIT:

1. compaction
2. colour
3. composition
4. inclusion
5. thickness
6. extent
7. comments
8. method & conditions

Structure No.

Abutted by:

Plan No.

GPSCut by: **2450**

Filled by:

Section No.

S.2069

Same as:

Part of:

CUT:

1. shape in plan
2. base/sides/top profile
3. dimension and depth
4. sketch
5. truncation
6. fill nos
7. other comments

Co-Ordinates

2439 - 2441

Consists of:

Overlies: **2466**

Level

Butts:

MASONRY:

1. materials
2. size of bricks etc
3. finish of stones
4. coursing/bond
5. form
6. faces
7. bond
8. dimensions as found
9. other comments

Slide No.

Cuts:

Neg No.

Fill of: **2449**

Matrix location

Relationships uncertain

Description (See check lists):

1. SOFT

2. REDDISH BROWN

3. CLAYEY SILT

4. NONE

5. D = 0.14m

6. W = 0.54m < 1m

7. —

8. HAND DUG, DRY/SUNNY, QUAD SECT


Interpretation/Discussion:

2467 IS THE TOP FILL OF DITCH **2449**

NO FINDS

NATURAL SILTING

STRATIGRAPHIC MATRIX



Finds (tick): None Pot Bone Flint Stone Burnt stone Glass
 Metal CBM Wood Leather

Small Finds

Recorder **SAB**

Samples

Date **09-04-18**

Building Materials

Initials



CONTEXT RECORD

Context No.

2468SITE MID-17

ADDITIONAL SHEETS:

TYPE FILL

Trench

Context Type: Deposit / Cut / Structure ---

Check Lists:

Site sub-div^sOverlain by: 2469 2470

DEPOSIT:

1. compaction
2. colour
3. composition
4. inclusion
5. thickness
6. extent
7. comments
8. method & conditions

Structure No.

Abutted by:

Plan No.

GPS

Cut by:

Filled by:

Section No.

S.2069

Same as:

Part of:

CUT:

1. shape in plan
2. base/sides/top profile
3. dimension and depth
4. sketch
5. indication
6. fill nos
7. other comments

~~Co-Ordinate~~2439-2441

Consists of:

Overlies: 2003 NAT.

Level

Butts:

MASONRY:

1. materials
2. size of bricks etc
3. finish of stones
4. coursing/bond
5. form
6. faces
7. bond
8. dimensions as found
9. other comments

Slide No.

Cuts:

Neg No.

Fill of: 2450

Matrix location

Relationships uncertain

Description (See check lists):

1. SOFT2. LIGHT BLUESH GREY3. SILTY CLAY4. NONE5. D = 0.21m6. W = 0.5m L > 1m7. ---8. HAND DUG. DRY / SUNNY. QUAD SECT.

Interpretation/Discussion:

2468 IS THE BASAL FILL OF DITCH 2450CONTAINED SOME ANIMAL BONENATURAL SETTING

Finds (tick): None Pot Bone Flint Stone Burnt stone Glass
 Metal CBM Wood Leather



Small Finds

Recorder SAB

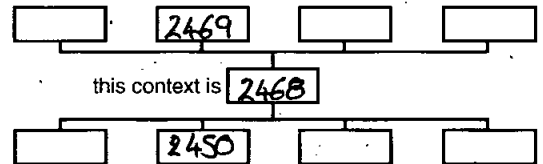
Samples

Date 09-04-18

Building Materials

Initials

STRATIGRAPHIC MATRIX





CONTEXT RECORD

Context No.

2469SITE M10-17

ADDITIONAL SHEETS:

TYPE FILL

Trench

Context Type: Deposit / ~~Cut~~ / ~~Structure~~

Check Lists:

Site sub-div

Overlain by: 2470 2471 2002 SUB

DEPOSIT:

1. compaction
2. colour
3. composition
4. inclusion
5. thickness
6. extent
7. comments
8. method & conditions

Structure No.

Abutted by:

Plan No.

GPS

Cut by:

Filled by:

Section No.

S.2069

Same as:

Part of:

CUT:

1. shape in plan
2. base/side/top profile
3. dimension and depth
4. sketch
5. location
6. fill nos
7. other comments

Co-Ordinates

2439-2441

Consists of:

Overlies: 2468 2003 NAT.

Level

Butts:

MASONRY:

1. materials
2. size of bricks etc
3. finish of stones
4. coursing/bond
5. firm
6. faces
7. bond
8. dimensions as found
9. other comments

Slide No.

Cuts:

Neg No.

Fill of: 2450

Matrix location

Relationships uncertain

Description (See check lists):

1. SOFT2. YELLOWISH BROWN3. SILTY CLAY4. NONE5. D = 0.59m6. W = 0.94m < 7m7. —8. HAND DUG. DRY/SUNNY. QUAD SECT

Interpretation/Discussion:

2469 IS A SLUMPED DEPOSIT WITHIN DITCH 2450

NO FINDS

NATURAL SLUMPING

Finds (tick): None Pot Bone Flint Stone Burnt stone Glass
 Metal CBM Wood Leather



Small Finds

Recorder SAS

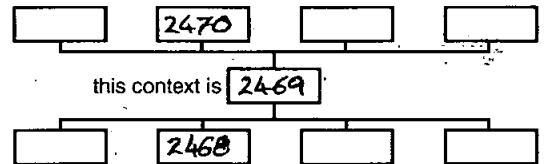
Samples

Date 09-04-18

Building Materials

Initials

STRATIGRAPHIC MATRIX





CONTEXT RECORD

Context No.

2470SITE MD-17

ADDITIONAL SHEETS:

TYPE FILL

Trench

Context Type: Deposit / Cut / Structure

Check Lists:

Site sub-div

Overlain by: 2471

DEPOSIT:

1. compaction
2. colour
3. composition
4. inclusion
5. thickness
6. extent
7. comments
8. method & conditions

Structure No.

Abutted by:

Plan No.

GPS

Cut by:

Filled by:

Section No.

S.2069

Same as:

Part of:

CUT:

1. shape in plan
2. base/sides/top profile
3. dimension and depth
4. sketch
5. truncation
6. fill nos
7. other comments

Co-Ordinates

2439-2441

Consists of:

Overlies 2465 2468 2469 2603 ~~APT~~

Level

Butts:

MASONRY:

1. materials
2. size of bricks etc
3. finish of stones
4. coursing/bond
5. form
6. faces
7. bond
8. dimensions as found
9. other comments

Slide No.

Cuts:

Neg No.

Fill of: 2450

Matrix location

Relationships uncertain

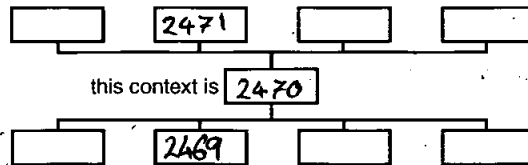
Description (See check lists):

1. FIRM2. LIGHT BLUEISH GREY3. SILTY CLAY4. NONE5. D = 0.44m6. W = 1.36m L > 1m7. -8. HAND DUG, DRY/SUNNY, QUAD SECT

Interpretation/Discussion:

2470 IS A FILL WITHIN DITCH 2450NO FINDSNATURAL SETTING

STRATIGRAPHIC MATRIX



Finds (tick): None Pot Bone Flint Stone Burnt stone Glass
 Metal CBM Wood Leather



Small Finds

Recorder SAB

Samples

Date 09-04-18

Building Materials

Initials



CONTEXT RECORD

Context No.

2471

SITE MID-17

ADDITIONAL SHEETS:

TYPE FILL

Trench

Context Type: Deposit / ~~Cut~~ / Structure

Check Lists:

Site sub-div

Overlain by: 2002 SUB

DEPOSIT:

1. compaction
2. colour
3. composition
4. inclusion
5. thickness
6. extent
7. comments
8. method & conditions

Structure No.

Abutted by:

Plan No.

GPS

Cut by:

Filled by:

Section No.

S. 2069

Same as:

Part of:

CUT:

1. shape in plan
2. base/sides/top profile
3. dimension and depth
4. sketch
5. truncation
6. fill nos
7. other comments

Eo-Ordinates

2439 - 2441

Consists of:

Overlies 2465 2466 2467 2469 2470

Level

Butts:

MASONRY:

1. materials
2. size of bricks etc
3. finish of stones
4. coursing/bond
5. form
6. faces
7. bond
8. dimensions as found
9. other comments

Slide No.

Cuts:

Neg No.

Fill of 2450

Matrix location

Relationships uncertain

Description (See check lists):

1. FIRM2. BROWNISH GREY3. SILTY CLAYEY4. NONE5. D = 0.32m6. W = 1.72 > 1m7. —8. HAND DIG. DRY/SUNNY. QUAD SECT.

Interpretation/Discussion:

2471 IS THE TOP FILL OF DITCH 2450

CONTAINED SOME ANIMAL BONE AND TILE

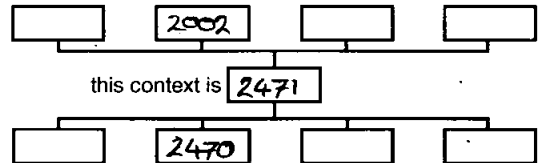
NATURAL SILTING

Finds (tick): None Pot Bone Flint Stone Burnt stone Glass
 Metal CBM Wood Leather

 Small FindsRecorder SAB SamplesDate 09-04-18 Building Materials

Initials

STRATIGRAPHIC MATRIX





CONTEXT RECORD

Context No.
2472

SITE *M017*

ADDITIONAL SHEETS:

TYPE *cut*

Trench

Context Type: ~~Deposit~~ / ~~Cut~~ / ~~Structure~~

Check Lists:

Site sub-div

Overlain by:

DEPOSIT:

Structure No.

Abutted by:

- 1. compaction
- 2. colour
- 3. composition
- 4. inclusion
- 5. thickness
- 6. extent
- 7. comments
- 8. method & conditions

Plan No.

2003

Cut by:

Filled by: *2473*

Section No.

2072

Same as:

Part of:

CUT:

- 1. shape in plan
- 2. base/sides/top profile
- 3. dimension and depth
- 4. sketch
- 5. truncation
- 6. fill nos
- 7. other comments

Co-Ordinates

Consists of:

Overlies:

Level

Butts:

MASONRY:

Slide No.

Cuts: *2003*

- 1. materials
- 2. size of bricks etc
- 3. finish of stones
- 4. coursing/bond
- 5. form
- 6. faces
- 7. bond
- 8. dimensions as found
- 9. other comments

Neg No.

Fill of:

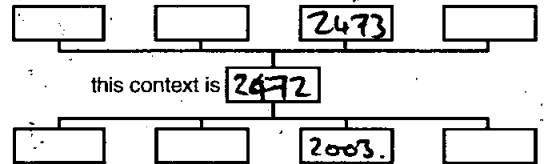
Matrix location

Relationships uncertain

Description (See check lists):

A small circular cut with near vertical sides rounding sharply to a shallow concave base 0.6m dia x 0.24m cut into natural soil fill.

STRATIGRAPHIC MATRIX



Interpretation/Discussion:

Small pit full of red pebbles.

Finds (tick): None [] Pot [] Bone [] Flint [] Stone [] Burnt stone [] Glass []
 Metal [] CBM [] Wood [] Leather []

Small Finds

Samples

Building Materials

Recorder *Jan*

Date *6/4/18*

Initials



CONTEXT RECORD

Context No.

2473

SITE *MPI 7*

ADDITIONAL SHEETS:

TYPE *FU*

Trench

Context Type: Deposit / ~~Cut~~ / Structure

Check Lists:

Site sub-div

Overlain by: *2001*

DEPOSIT:

Structure No.

Abutted by:

1. compaction
2. colour
3. composition
4. inclusion
5. thickness
6. extent
7. comments
8. method & conditions

Plan No.

2003

Cut by:

Filled by:

Section No.

2072

Same as:

Part of:

CUT:

1. shape in plan
2. base/sides/top profile
3. dimension and depth
4. sketch
5. truncation
6. fill nos
7. other comments

Co-Ordinates

Consists of:

Overlies:

Level

Butts:

MASONRY:

Slide No.

Cuts:

1. materials
2. size of bricks etc
3. finish of stones
4. coursing/bond
5. form
6. faces
7. bond
8. dimensions as found
9. other comments

Neg No.

Fill of: *2472*

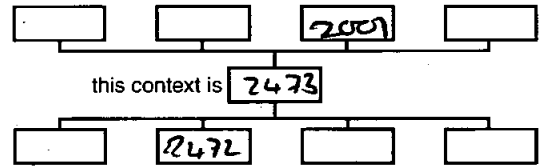
Matrix location

Relationships uncertain

Description (See check lists):

*A PEBBLE DARK BROWN SILTY CLAY LOAM
with charcoal (M) FINE PEBBLES (0.22m
(60x) PATCHES of BLUE CLAY (SP) NO FINDS.*

STRATIGRAPHIC MATRIX



Interpretation/Discussion:

MATERIAL DUMPED IN PIT.

Finds (tick): None Pot Bone Flint Stone Burnt stone Glass
Metal CBM Wood Leather

 Small Finds Samples Building MaterialsRecorder *JR*Date *6/4/18*

Initials



CONTEXT RECORD

Context No.

247E

SITE MID

ADDITIONAL SHEETS:

TYPE *CWT*

Trench

Context Type: Deposit / Cut / Structure

Check Lists:

Site sub-div

Overlain by:

DEPOSIT:

1. compaction
2. colour
3. composition
4. inclusion
5. thickness
6. extent
7. comments
8. method & conditions

Structure No.

Abutted by:

Plan No.

2003

Cut by:

Filled by: 247S

Section No.

2073

Same as:

Part of:

CUT:

1. shape in plan
2. base/sides/top profile
3. dimension and depth
4. sketch
5. truncation
6. fill nos
7. other comments

Co-Ordinates

Consists of:

Overlies:

Level

Butts:

MASONRY:

1. materials
2. size of bricks etc
3. finish of stones
4. coursing/bond
5. form
6. faces
7. bond
8. dimensions as found
9. other comments

Slide No.

Cuts: 2003

Neg No.

Fill of:

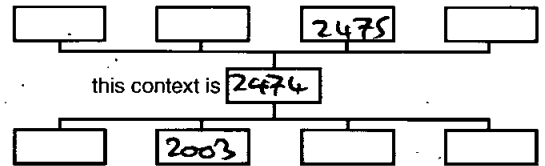
Matrix location

Relationships uncertain

Description (See check lists):

A small circular feature with very
 steep sloping sides and flat base 17 measured
 0.84m \varnothing x 0.18m depth and cut into
 the natural and contained grey fill.

STRATIGRAPHIC MATRIX



Interpretation/Discussion:

A rubbish pit just west of smaller pit [2472] and had been cut
 by larger trench [2476]

Finds (tick): None [] Pot [] Bone [] Flint [] Stone [] Burnt stone [] Glass []
 Metal [] CBM [] Wood [] Leather []

 Small Finds
Recorder *Jo*
 Samples

Date 6/4/18

 Building Materials

Initials



CONTEXT RECORD

Context No.

2475

SITE MID17

ADDITIONAL SHEETS:

TYPE Fill

Trench

Context Type: Deposit / Cut / Structure

Check Lists:

Site sub-div

Overlain by:

DEPOSIT:

Structure No.

Abutted by:

- 1. compaction
- 2. colour
- 3. composition
- 4. inclusion
- 5. thickness
- 6. extent
- 7. comments
- 8. method & conditions

Plan No.

Cut by: 2476

Filled by:

Section No.

2073

Same as:

Part of:

CUT:

- 1. shape in plan
- 2. base/sides/top profile
- 3. dimension and depth
- 4. sketch
- 5. truncation
- 6. fill nos
- 7. other comments

Co-Ordinates

Consists of:

Overlies:

Level

Butts:

MASONRY:

Slide No.

Cuts:

- 1. materials
- 2. size of bricks etc
- 3. finish of stones
- 4. coursing/bond
- 5. form
- 6. faces
- 7. bond
- 8. dimensions as found
- 9. other comments

Neg No.

Fill of: 2474

Matrix location

Relationships uncertain

Description (See check lists):

A CONTACT VERY DARK LETHISH BROWN SILTY

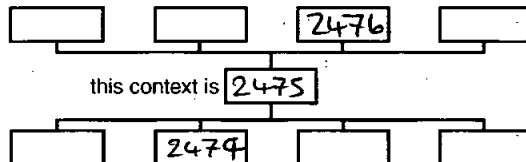
CLAY LOAM WITH PATCHES OF REDDISH BROWN

CLAY (207) POT (1), COUNCIL (28)

HAD BEEN CONTACTED ALONG WEST SIDE OF

FEATURE BY MACHINE TRACKING OVER IT.

STRATIGRAPHIC MATRIX



Interpretation/Discussion:

MATERIAL DUMPED AND FILLING IN PIT

Finds (tick): None [] Pot [X] Bone [] Flint [] Stone [] Burnt stone [] Glass []
Metal [] CBM [] Wood [] Leather []

△ Small Finds

◇ Samples

△ Building Materials

Recorder *JA*

Date 6/4/18

Initials



CONTEXT RECORD

Context No. **2476**

SITE **MID17**

ADDITIONAL SHEETS:

TYPE **cut**

Trench

Context Type: ~~Deposit / Cut / Structure~~

Check Lists:

Site sub-div

Overlain by:

DEPOSIT:
1. compaction
2. colour
3. composition
4. inclusion
5. thickness
6. extent
7. comments
8. period & conditions

Structure No.

Abutted by:

Plan No.

Cut by:

2003

Filled by: **2477**

Section No.

Same as:

2074

Part of:

CUT:
1. shape in plan
2. base/sides/top profile
3. dimension and depth
4. sketch
5. truncation
6. fill nos
7. other comments

Co-Ordinates

Consists of:

Overlies:

Level

Butts:

MASONRY:
1. materials
2. size of bricks etc
3. finish of stones
4. coursing/bond
5. form 6. faces
7. bond
8. dimensions as found
9. other comments

Slide No.

Cuts: **2003, 2475**

Neg No.

Fill of:

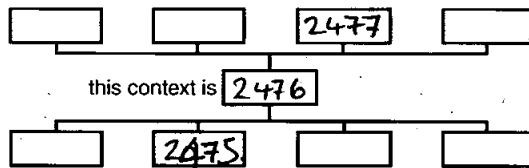
Matrix location

Relationships uncertain

Description (See check lists):

**A SHORT narrow linear ditch E/W.
AS APPEARS TO HAVE A ROUND TERMINAL END
AT EAST END, BUT TAPERED ENDS AT WEST
AS CUT BY LATER MED FURROW. HAD ALSO**

STRATIGRAPHIC MATRIX



**BEN PARTLY REMOVED BY TOPSOIL BRUISING STAIL IT MEASURED 1.46m x
0.4m x 0.22m NO CUT PIT [2474] & NATURAL.**

Interpretation/Discussion:

REMAINS OF SMALL GULLY FEATURE JUST SOUTH OF PITS [2474] & [2472]

Finds (tick): None [] Pot [] Bone [] Flint [] Stone [] Burnt stone [] Glass []
Metal [] CBM [] Wood [] Leather []

Small Finds

Recorder **[Signature]**

Samples

Date **6/4/18**

Building Materials

Initials



CONTEXT RECORD

Context No.

2477

SITE MID17

ADDITIONAL SHEETS:

TYPE Fill

Trench

Context Type: Deposit / ~~Cut~~ / Structure

Check Lists:

Site sub-div

Overlain by: 2001

DEPOSIT:

1. compaction
2. colour
3. composition
4. inclusion
5. thickness
6. extent
7. comments
8. method & conditions

Structure No.

Abutted by:

Plan No.

Cut by:

Filled by:

Section No.

2074

Same as:

Part of:

CUT:

1. shape in plan
2. base/sides/top profile
3. dimension and depth
4. sketch
5. truncation
6. fill nos
7. other comments

Co-Ordinates

Consists of:

Overlies:

Level

Butts:

MASONRY:

1. materials
2. size of bricks etc
3. finish of stones
4. coursing/bond
5. form
6. faces
7. bond
8. dimensions as found
9. other comments

Slide No.

Cuts:

Neg No.

Fill of: 2476

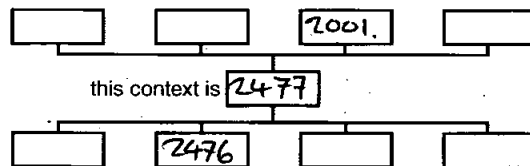
Matrix location

Relationships uncertain

Description (See check lists):

A COMPACT VERY DARK REDDISH BROWN SILTY CLAY LOAM WITH CHARCOAL (1x) POT (1x) FRAGMENTS OF REDDISH CLAY (2x).

STRATIGRAPHIC MATRIX



Interpretation/Discussion:

MATERIAL INFILLING GULLY FEATURE.

Finds (tick): None [] Pot [] Bone [] Flint [] Stone [] Burnt stone [] Glass []
 Metal [] CBM [] Wood [] Leather []

 Small Finds

Recorder

 Samples

Date

 Building Materials

Initials



CONTEXT RECORD

Context No.

2478

SITE M1D 17

ADDITIONAL SHEETS:

TYPE Fill

Trench

Context Type: Deposit / Cut / Structure

Check Lists:

Site sub-div Area 2W

Overlain by: (2395)

DEPOSIT:
1. compaction
2. colour
3. composition
4. inclusion
5. thickness
6. extent
7. comments
8. method & conditions

Structure No.

Abutted by:

Plan No.

Gps

Cut by: [2394]

Filled by:

Section No.

2059

Same as:

Part of:

CUT:
1. shape in plan
2. base/sides/top profile
3. dimension and depth
4. sketch
5. truncation
6. fill nos
7. other comments

Co-Ordinates

Consists of:

Digi =

Overlies: (2397)

Level

2374-2375

Butts:

MASONRY:
1. materials
2. size of bricks etc
3. finish of stones
4. coursing/band
5. form 6. faces
7. bond
8. dimensions as found
9. other comments

Slide No.

Cuts:

Log No.

Fill of: [2396]

Matrix location

Relationships uncertain

Description (See check lists):

STRATIGRAPHIC MATRIX

1. soft

2. mid brownish grey

3. Silty clay

4. Lots of stones - similar to those used in construction elsewhere on site.

5. 0.20m

6. 0.70m in section 7 - 8. Shovel, trowel, dry

Interpretation/Discussion:

upper fill of ditch [2396] probable silting up of ditch overtime with stones thrown in.

Finds (tick): None [] Pot [] Bone [] Flint [] Stone [] Burnt stone [] Glass [] Metal [] CBM [] Wood [] Leather [] Small Finds

Recorder RG

 Samples

Date 9/4/18

 Building Materials

Initials



CONTEXT RECORD

Context No.

2479

SITE ~~MD-17~~

ADDITIONAL SHEETS:

TYPE FILL

Trench

Context Type: Deposit / ~~Cut~~ / Structure

Check Lists:

Site sub-div

Overlain by: 2379

DEPOSIT:

1. compaction
2. colour
3. composition
4. inclusion
5. thickness
6. extent
7. comments
8. method & conditions

Structure No.

Abutted by:

Plan No.

GPS

Cut by:

Filled by:

Section No.

S. 2057

Same as:

Part of:

CUT:

1. shape in plan
2. base/sides/top profile
3. dimension and depth
4. sketch
5. truncation
6. fill nos
7. other comments

~~Co-Ordinates~~2381 = 2390

Consists of:

Overlies 2003

Level

Butts:

MASONRY:

1. materials
2. size of bricks etc
3. finish of stones
4. coursing/bond
5. form
6. faces
7. bond
8. dimensions as found
9. other comments

Slide No.

Cuts:

Neg No.

Fill of: 2378

Matrix location

Relationships uncertain

Description (See check lists):

1. FIRM2. YELLOWISH BROWN3. SANDY SILT4. NONE5. D = 0.04m6. W < 0.6mL = 1.1m7. —8. HAND DUG. WET. MUDDY. QUAD SECT

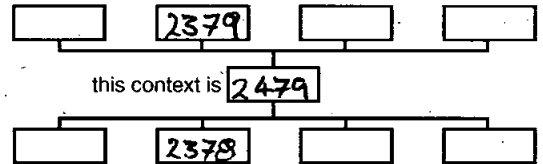
Interpretation/Discussion:

2479 IS A PRIMARY / BASAL FILL WITHIN CORN DEYER 2378NO FINDS.NATURAL FILLING

Finds (tick): None Pot Bone Flint Stone Burnt stone Glass
 Metal CBM Wood Leather

 Small Finds Samples Building Materials

STRATIGRAPHIC MATRIX

Recorder SABDate 09-04-18

Initials



CONTEXT RECORD

Context No.

2480

SITE MID17

ADDITIONAL SHEETS: 2

TYPE DITCH
FILL

Trench

Context Type: Deposit / Cut / Structure

Check Lists:

Site sub-div AREA 2 WEST

Overlain by: (2481)

DEPOSIT:

1. compaction
2. colour
3. composition
4. inclusion
5. thickness
6. extent
7. comments
8. method & conditions

Structure No.

Abutted by:

Plan No.

GPS

Cut by: (2387)

Filled by:

Section No.

2058

Same as:

Part of:

CUT:

1. shape in plan
2. base/sides/top profile
3. dimension and depth
4. sketch
5. truncation
6. fill pos
7. other comments

Co-Ordinates Dig. nos:

2371, 2372, 2373

Consists of:

Overlies: (2003). NAT

Level

Butts:

MASONRY:

1. materials
2. size of bricks etc
3. finish of stones
4. coursing/bond
5. form
6. faces
7. bond
8. dimensions as found
9. other comments

Slide No.

Cuts:

Neg No.

Fill of: (2386)

Matrix location

Relationships uncertain

Description (See check lists):

1) FIRM

2) DARK GREYISH BLUE

3) CLAY

4) -

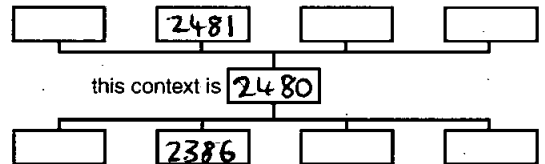
5) 0.06M

6) L=2M W=0.38M

7) -

8) MACHINED OUT

STRATIGRAPHIC MATRIX



Interpretation/Discussion:

LOWER SECONDARY FILL OF LINEAR DITCH. ALLUVIAL DEPOSIT, PROBABLY
WASHED IN OVER TIME.

Finds (tick): None Pot Bone Flint Stone Burnt stone Glass
Metal CBM Wood Leather

 Small Finds

Recorder LH

 Samples

Date 9/24/18

 Building Materials

Initials



CONTEXT RECORD

Context No.

2481

SITE MID7

ADDITIONAL SHEETS: 2

TYPE DITCH
FILL

Trench

Context Type: Deposit / Cut / Structure

Check Lists:

Site sub-div AREAL WEST

Overlain by: (2482)

DEPOSIT:

1. compaction
2. colour
3. composition
4. inclusion
5. thickness
6. extent
7. comments
8. method & conditions

Structure No.

Abuted by:

Plan No.

GPS

Cut by: (2387)

Filled by:

Section No.

2058

Same as:

Part of:

CUT:

1. shape in plan
2. base/sides/top profile
3. dimension and depth
4. sketch
5. truncation
6. fill nos
7. other comments

Co-Ordinates Dig no:

2371, 2372, 2373

Consists of:

Overlies: (2480)

Level

Butts:

Slide No.

Cuts:

Neg No.

Fill of: (2386)

MASONRY:

1. materials
2. size of bricks etc
3. finish of stones
4. coursing/bond
5. form
6. faces
7. bond
8. dimensions as found
9. other comments

Matrix location

Relationships uncertain

Description (See check lists):

1) Firm

2) MID GREYISH BLUE

3) CLAY

4) -

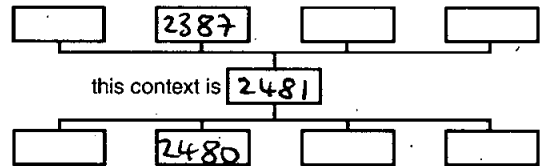
5) 0.18M THICK

6) L=2M W=0.5M

7) -

8) DRY - MACHINED OUT

STRATIGRAPHIC MATRIX



Interpretation/Discussion:

UPPER SECONDARY ALLUVIAL FILL OF LINEAR DITCH PROBABLY

WASHED IN OVER TIME.

Finds (tick): None [] Pot [] Bone [] Flint [] Stone [] Burnt stone [] Glass []
 Metal [] CBM [] Wood [] Leather []

△ Small Finds

Recorder LH

◇ Samples

Date 9/4/18

⬠ Building Materials

Initials



CONTEXT RECORD

Context No.

2482

SITE MIDIT

ADDITIONAL SHEETS: 2

TYPE DITCH FILL

Trench

Context Type: Deposit / Cut / Structure

Check Lists:

Site sub-div AREA 2 WEST

Overlain by: (2483) (2484)

DEPOSIT:

1. compaction
2. colour
3. composition
4. inclusion
5. thickness
6. extent
7. comments
8. method & conditions

Structure No.

Abuted by:

Plan No.

GPS

Cut by: ~~2388~~ 2388

Filled by:

Section No.

2058

Same as:

Part of:

CUT:

1. shape in plan
2. base/sides/top profile
3. dimension and depth
4. sketch
5. truncation
6. fill nos
7. other comments

Co-Ordinates Diginos:

2371, 2372, 2373

Consists of:

Overlies: (2003) NAT (2481)

Level

Butts:

MASONRY:

1. materials
2. size of bricks etc
3. finish of stones
4. coursing/bond
5. form
6. faces
7. bond
8. dimensions as found
9. other comments

Slide No.

Cuts:

Neg No.

Fill of: 2387

Matrix location

Relationships uncertain

Description (See check lists):

1) FIRM

2) MID GREYISH BLUE

3) CLAY

4) -

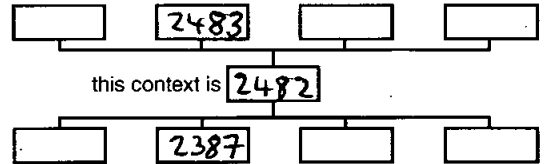
5) 0.4M THICK

6) L=2M W=1.5M

7) -

8) DRY - MACHISED OUT

STRATIGRAPHIC MATRIX



Interpretation/Discussion:

LOWER SECONDARY ALLUVIAL FILL OF LINEAR DITCH.

PROBABLY WASHED IN OVER TIME.

Finds (tick): None Pot Bone Flint Stone Burnt stone Glass
 Metal CBM Wood Leather

△ Small Finds

Recorder LH

◇ Samples

Date 9/4/18

⏏ Building Materials

Initials



CONTEXT RECORD

Context No.
2483

SITE MID 17

ADDITIONAL SHEETS: 2

TYPE DITCH
FILL

Trench

Context Type: Deposit / Cut / Structure

Check Lists:

Site sub-div AREA 2 WEST

Overlain by: (2001) SUBSOIL

DEPOSIT:
1. compaction
2. colour
3. composition
4. inclusion
5. thickness
6. extent
7. comments
8. method & conditions

Structure No.

Abutted by:

Plan No.

GPS

Cut by:

Filled by:

CUT:
1. shape in plan
2. base/sides/top profile
3. dimension and depth
4. sketch
5. truncation
6. fill nos
7. other comments

Section No.

205P

Same as:

Part of:

Co-Ordinates Dig nos:

2371, 2372, 2373

Consists of:

Overlies: (2482)

Level

Butts:

MASONRY:
1. materials
2. size of bricks etc
3. finish of stones
4. coursing/bond
5. form 6. faces
7. bone
8. dimensions as found
9. other comments

Slide No.

Cuts:

Neg No.

Fill of: [2387]

Matrix location

Relationships uncertain

Description (See check lists):

1) SOFT

2) MID GREYISH BROWN

3) SILTY CLAY

4) -

5) 0.22M THICK

6) W=1.52M L=2M

7) -

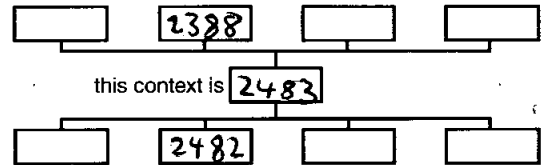
8) DRY MACHINED OUT

Interpretation/Discussion:

UPPER SECONDARY FILL OF LINEAR DITCH. PROBABLY

WASHED IN NATURALLY.

STRATIGRAPHIC MATRIX



Finds (tick): None Pot Bone Flint Stone Burnt stone Glass
Metal CBM Wood Leather

Small Finds

Recorder LH

Samples

Date 9/4/18

Building Materials

Initials



CONTEXT RECORD

Context No.

2484

SITE MID17

ADDITIONAL SHEETS: 2

TYPE DITCH
FILL

Trench

Context Type: Deposit / Cut / Structure

Check Lists:

Site sub-div AREA 2 WEST

Overlain by: (2001) SUBJECT

DEPOSIT:

1. compaction
2. colour
3. composition
4. inclusion
5. thickness
6. extent
7. comments
8. method & conditions

Structure No.

Abutted by:

Plan No.

GPS

Cut by:

Filled by:

Section No.

2058

Same as:

Part of:

CUT:

1. shape in plan
2. base/sides/top profile
3. dimension and depth
4. sketch
5. truncation
6. fill nos
7. other comments

Co-Ordinates Dig nos:

2371, 2372, 2373

Consists of:

Overlies: (2003) NAT, (2486) (2482)

Level

Butts:

MASONRY:

1. materials
2. size of bricks etc
3. finish of stones
4. coursing/bond
5. form
6. faces
7. bond
8. dimensions as found
9. other comments

Slide No.

Cuts:

Neg No.

Fill of: 2388

Matrix location

Relationships uncertain

Description (See check lists):

1) SOFT

2) MID GREYISH BLUE

3) CLAY

4) -

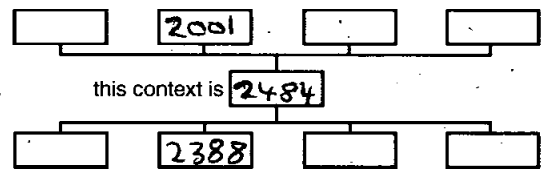
5) 0.4M THICK

6) L=2M W=0.6M

7) -

8) MACHINED OUT

STRATIGRAPHIC MATRIX



Interpretation/Discussion:

SINGULAR SECONDARY ALLUVIAL FILL OF LINEAR DITCH, PROBABLY
WASHED IN NATURALLY.

Finds (tick): None Pot Bone Flint Stone Burnt stone Glass
 Metal CBM Wood Leather

△ Small Finds

Recorder LW

◇ Samples

Date 9/4/18

△ Building Materials

Initials



CONTEXT RECORD

Context No.
2485

SITE **MID17**

ADDITIONAL SHEETS: **2**

TYPE **DITCH FILL**

Trench Context Type: **Deposit** Cut / Structure

Check Lists:

Site sub-div **AREA 2 WEST**

Overlain by: **(2486)**

DEPOSIT:

1. compaction
2. colour
3. composition
4. inclusion
5. thickness
6. extent
7. comments
8. method & conditions

Structure No. Abutted by:

Plan No. Cut by:

GPS

Filled by:

Section No. Same as:

2058

Part of:

CUT:

1. shape in plan
2. base/sides/top profile
3. dimension and depth
4. sketch
5. truncation
6. fill nos
7. other comments

Co-Ordinates Dig nos:

2371, 2372, 2373

Consists of:

Overlies: **(2003) NAT**

Level Butts:

Slide No. Cuts:

Neg No. Fill of: **(2389)**

MASONRY:

1. materials
2. size of bricks etc
3. finish of stones
4. coursing/bond
5. form
6. faces
7. bond
8. dimensions as found
9. other comments

Matrix location Relationships uncertain

Description (See check lists): **1) SOFT**

2) BARK MID GREYISH BLUE

3) CLAY

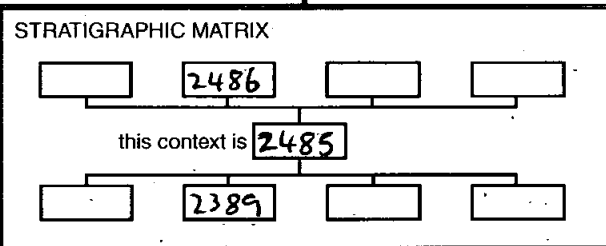
4) -

5) 0.06M THICK

6) L=2M W=0.4M

7) -

8) DRY - MACHINED OUT



Interpretation/Discussion:
LOWER SECONDARY ALLUVIAL FILL OF LINEAR DITCH. PROBABLY WASHED IN.

Finds (tick): None Pot Bone Flint Stone Burnt stone Glass Metal CBM Wood Leather

Small Finds

Recorder **LH**

Samples

Date **9/4/18**

Building Materials

Initials



CONTEXT RECORD

Context No.

2486

SITE M1017

ADDITIONAL SHEETS: 2

TYPE DITCH
FILL

Trench

Context Type: Deposit Cut / Structure

Check Lists:

Site sub-div AREA WEST

Overlain by: (2001) NAT (2484)

DEPOSIT:

1. compaction
2. colour
3. composition
4. inclusion
5. thickness
6. extent
7. comments
8. method & conditions

Structure No.

Abutted by:

Plan No.

GPS

Cut by: 2388

Filled by:

Section No.

2058

Same as:

Part of:

CUT:

1. shape in plan
2. base/sides/top profile
3. dimension and depth
4. sketch
5. truncation
6. fill nos
7. other comments

Co-Ordinates Dig. nos:

2371, 2372, 2373

Consists of:

Overlies: (2485) (2003) NAT

Level

Butts:

MASONRY:

1. materials
2. size of bricks etc
3. finish of stones
4. coursing/bond
5. form
6. faces
7. bond
8. dimensions as found
9. other comments

Slide No.

Cuts:

Neg No.

Fill of: 2389

Matrix location

Relationships uncertain

Description (See check lists):

1) SOFT

2) LIGHT GREYISH BLUE

3) SILTY CLAY

4) -

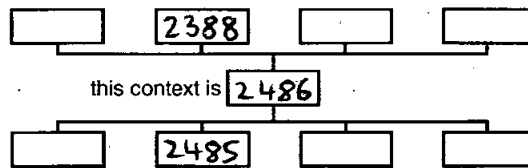
5) 0.4M THICK

6) L=2M W=0.62M

7) -

8) WET - MACHINED OUT.

STRATIGRAPHIC MATRIX



Interpretation/Discussion:

UPPER SECONDARY FILL OF LINEAR DITCH. ALLUVIAL

DEPOSIT PROBABLY WASHED IN.

Finds (tick): None Pot Bone Flint Stone Burnt stone Glass
 Metal CBM Wood Leather

△ Small Finds

Recorder LH

◇ Samples

Date 9/8/17

△ Building Materials

Initials



CONTEXT RECORD

Context No.

2487

SITE MID.17

ADDITIONAL SHEETS: 1

TYPE RING
DITCH
GROUP

Trench

Context Type: Deposit / Cut / Structure

Check Lists:

Site sub-div A2W

Overlain by:

DEPOSIT:

1. compaction
2. colour
3. composition
4. inclusion
5. thickness
6. extent
7. comments
8. method & conditions

Structure No.

Abutted by:

Plan No. GPS

Cut by:

Filled by:

Section No. 2019, 2022,
2023, 2044, 2040,
2059

Same as:

Part of:

[2006] [2059?]

CUT:

1. shape in plan
2. base/sides/top profile
3. dimension and depth
4. sketch
5. truncation
6. fill nos
7. other comments

Co-Ordinates

Consists of:

[2246] [2162] [2177] [2299] [2246] [2394] 2

Overlies:

Level

Butts:

MASONRY:

1. materials
2. size of bricks etc
3. finish of stones
4. coursing/bond
5. form 6. faces
7. bond
8. dimensions as found
9. other comments

Slide No.

Cuts:

[2488] [2512] [2489] [2518] [2499?] [2248]

Neg No.

Fill of:

Matrix location

Relationships uncertain

[2020]

Description (See check lists):

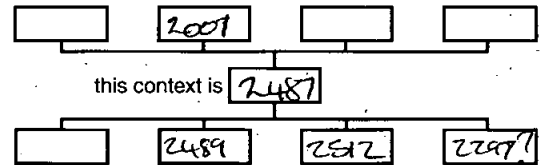
- SUB CIRCULAR

- ~~12.8m x 11m~~ 13.75m x 12m

- UP TO 0.5m DEEP AND 0.8m WIDE

- PROFILE V-SHAPED TO 'BOWL' SHAPED

STRATIGRAPHIC MATRIX

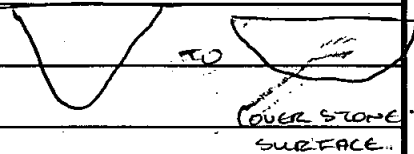


this context is 2487

(WHERE IT CROSSES OVER STONE SURFACES ETC.

- PHOTOS: 2266-9, 2161-2, 2190-5, 2197-9

PROFILES:



- FILLS: 2247, 2163, 2164, 2178, 2010

Interpretation/Discussion:

A RING DITCH IN THE NW PART OF AREA 2. ONE OF THE LATEST FEATURES AS IT CUTS ANY FEATURES IT HAS A RELATIONSHIP WITH.

THERE IS NO PHYSICAL RELATIONSHIP WITH CORNDRYER (OVEN [2020])

BUT IT IS ALSO ONE OF THE LATEST FEATURES AND SITS INSIDE

[2487] JUST OFF CENTRE TO THE NORTH, SO IT IS POSSIBLE THAT

THEY ARE CONTEMPORARY. THE ENTRANCE MAY BE ON THE NW SIDE

BUT THIS CANNOT BE CONFIRMED AS THAT AREA HAS BEEN HEAVILY TRUNCATED BY A FURROW AND CULVERT.

Finds (tick): None Pot Bone Flint Stone Burnt stone Glass
Metal CBM Wood Leather

△ Small Finds

Recorder

◇ Samples

Date

⬠ Building Materials

Initials



CONTEXT RECORD ADDITIONAL SHEET

Context No.

2487

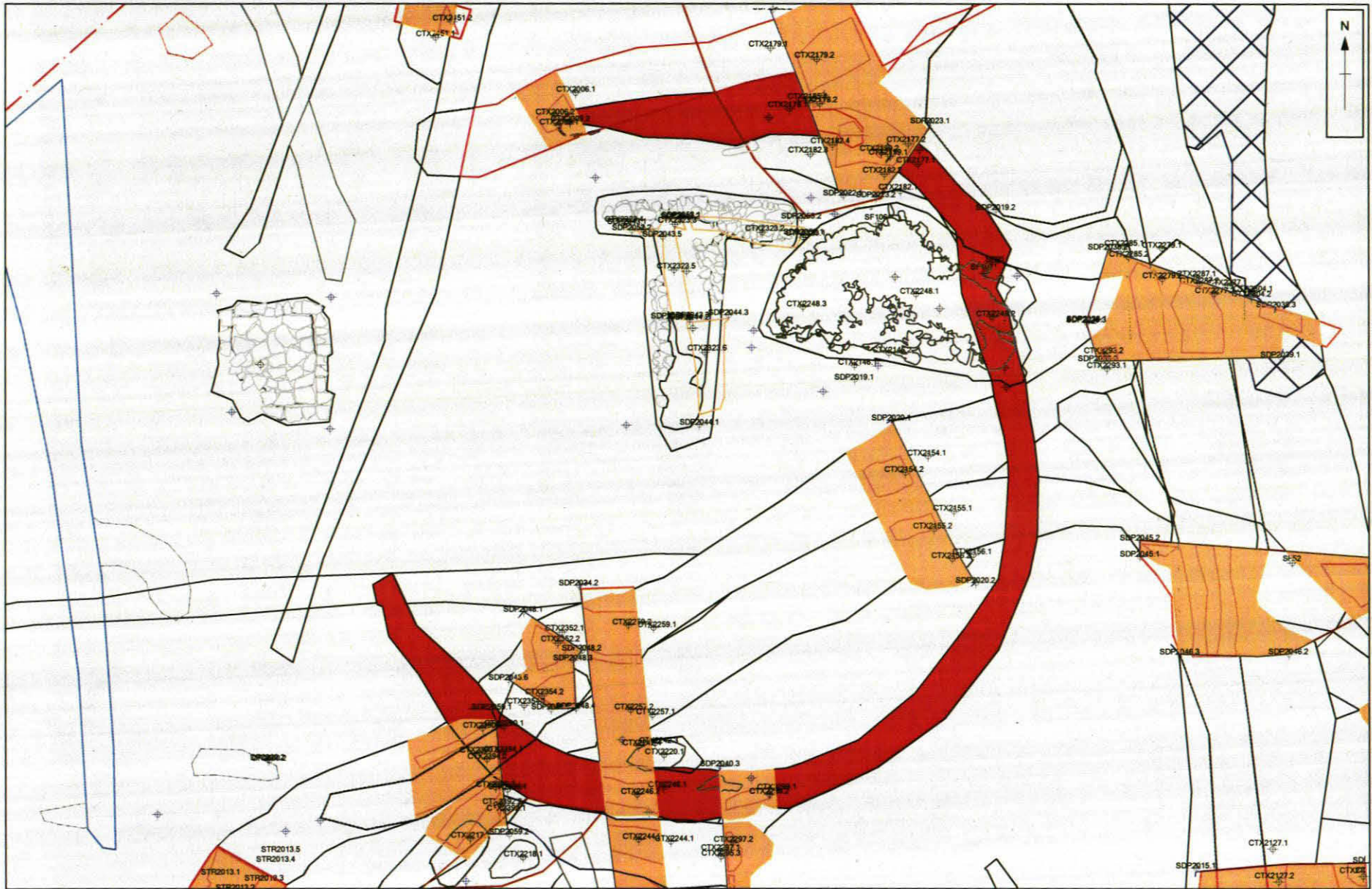
SITE CODE MID.17

SITE NAME MI 316

SHEET NO. 1

INITIALLY IT WAS THOUGHT THAT [2006] WAS A CONTINUATION OF [2487] BUT IT IS ALSO POSSIBLE THAT [2006] IS A CONTINUATION OF [2518] AND IT IS IN FACT [2009] WHICH IS A TERMINUS OF [2487]. [2009] WAS ORIGINALLY RECORDED AS A POSTHOLE BUT IT WAS ONE OF THE FIRST SLOTS EXCAVATED ON SITE AND HAD VERY LITTLE CONTEXT AT THE TIME. [2487] IS GENERALLY 'V' SHAPED BUT BECOMES MUCH SHALLOWER IN THE VICINITY OF STONE FLOOR [2248] AND WHERE IT CUTS ACROSS THE TOP OF THE FLOOR - LIKELY TO AVOID THE LABOUR INTENSIVE TASK OF REMOVING THE STONES (IT LOOKS LIKE SOME ATTEMPTS WERE MADE). IN SOME SLOTS, THE RELATIONSHIP OF [2487] WITH SURROUNDING FEATURES IS UNCLEAR AND SO HAS BEEN EXTRAPOLATED WITH CONFIRMATION TO OCCUR ON THE DATING OF FINDS.





0 5 m
Scale at A4 1:100

M1DEX - Group 2487



CONTEXT RECORD

Context No.

2488

SITE MID.17

ADDITIONAL SHEETS: 2

TYPE RING DITCH/
CURVILINEAR GROUP

Trench

Context Type: Deposit / Cut / Structure

Check Lists:

Site sub-div A2W

Overlain by:

DEPOSIT:

1. compaction
2. colour
3. composition
4. inclusion
5. thickness
6. extent
7. comments
8. method & conditions

Structure No.

Abutted by:

Plan No.

Cut by: [2489] [2487] [2500]

Filled by:

Section No. 2006, 2011,
2012, 2020, 2024,
2029, 2045 + SKETCHES

Same as:

Part of: [2061]

CUT:

1. shape in plan
2. base/sides/top profile
3. dimension and depth
4. sketch
5. truncation
6. fill nos
7. other comments

Co-Ordinates

Consists of: [2120] [2396] [2155] [2257] [2099] [2101] [2507]

Overlies:

Level

Butts:

MASONRY:

1. materials
2. size of bricks etc
3. finish of stones
4. coursing/bond
5. form
6. faces
7. bond
8. dimensions as found
9. other comments

Slide No.

Cuts: [2156] [2511]

Neg No.:

Fill of:

Matrix location

Relationships uncertain

Description (See check lists):

- CURVILINEAR - SUB 'C'

- 23m x 20m

IN PROFILE
SHAPE ACROSS RIDGES WAS 'V' SHAPED

WHICH IS SHALLOWER AND MORE BOWL SHAPED

IN FURROWS

AVERAGE WIDTH - 0.8m

AVERAGE DEPTH: 0.5m

PHOTOS: 2057-8, 2102-5, 2119-20, 2188-9, 2266-9, 2374-5, 2420-2428

FILLS: 2100, 2062, 2121, 2168, 2169, 2103-4?, 2258, 2397, 2506, 2507

Interpretation/Discussion:

INITIALLY THOUGHT TO BE ANOTHER RING DITCH BUT FURTHER INVESTIGATION HAS SHOWN IT TO BE LESS REGULAR AND MORE OPEN (ALMOST 'C' SHAPED).

TENTATIVE ASSUMPTION THAT [2099] AND [2101] ARE A CONTINUATION OF THIS FEATURE AS A FURROW HAS REMOVED ANY PHYSICAL RELATIONSHIP.

A

[2488] CUTTING [2511] IS ALSO A TENTATIVE RELATIONSHIP AS ~~REVISOR~~~~SUGGEST THAT [2511] SOME PARTS OF THE RELATIONSHIP WERE DIFFUSE~~Finds (tick): None [] Pot [] Bone [] Flint [] Stone [] Burnt stone [] Glass []
Metal [] CBM [] Wood [] Leather []

△ Small Finds

Recorder

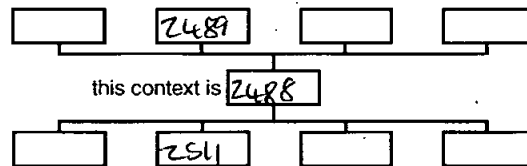
◇ Samples

Date

⬆ Building Materials

Initials

STRATIGRAPHIC MATRIX





CONTEXT RECORD ADDITIONAL SHEET

Context No.

2488

SITE CODE MID.17

SITE NAME MI 216

SHEET NO. 1

ALTHOUGH 2488 APPEARS TO 'CONTAIN' A NUMBER OF INDUSTRIAL STRUCTURES AND FEATURES, THE CURRENT PHASING WOULD SUGGEST THAT ONLY 2019 CORNDRYER/MALTING OVEN AND STONE STRUCTURE 2049 COULD BE CONTEMPORARY PURELY THROUGH THE AMBIGUITY OF THEIR RELATIONSHIP W 2488. DATING EVIDENCE ^{WILL} ~~NOT~~ BE REQUIRED TO CONFIRM THESE RELATION SHIPS.





CONTEXT RECORD

Context No.

2489

SITE MID.17

ADDITIONAL SHEETS: |

TYPE DITCH GROUP

Trench

Context Type: Deposit / Cut / Structure

Check Lists:

Site sub-div.

Overlain by:

DEPOSIT:

1. compaction
2. colour
3. composition
4. inclusion
5. thickness
6. extent
7. comments
8. method & conditions

Structure No.

Abutted by:

Plan No.

Cut by:

2039 2487 2500

Filled by:

Section No. 2034, 2035, 2048, 2059, 2020

Same as:

Part of:

CUT:

1. shape in plan
2. base/sides/top profile
3. dimension and depth
4. sketch
5. truncation
6. fill nos
7. other comments

Co-Ordinates

Consists of:

2259 2354 2390 2154 2293

Overlies:

Level

Butts:

MASONRY:

1. materials
2. size of bricks etc
3. finish of stones
4. coursing/bond
5. form
6. faces
7. bond
8. dimensions as found
9. other comments

Slide No.

Cuts:

2488

Neg No.

Fill of:

Matrix location

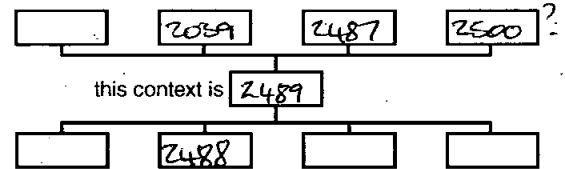
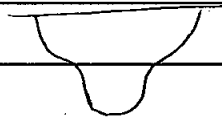
Relationships uncertain

Description (See check lists):

STRATIGRAPHIC MATRIX

- C 7.5m long
- AVERAGE WIDTH: 1.55m
- AVERAGE DEPTH: 0.82m

PROFILE SKETCH



- PROFILE: SLIGHTLY CONCAVE SIDES / STEPPED MIDWAY DOWN BECOMING STEEPER.
- PHOTOS: 2266-9, 2300-3, 2459-60, 2335-2342, 2374-5
- FILLS: 2165, 2167, 2260, 2294, 2302, 2355, 2356, 2391

Interpretation/Discussion:

LOCATED ON THE WEST SIDE OF SITE. IT STARTS ON A N-S ALIGNMENT AND CURVES TO A NE-SW ALIGNMENT. RUNS UP TO MAIN N-S DITCHES IN CENTRE OF SITE AND IS CUT BY THE LATEST REMNANT OF THAT SEQUENCE

2500

2489 MAY HAVE BEEN THE CAUSE OF TUNING FORK OPEN 2039 GOING INTO DISUSE AS IT WAS BUILT ON TOP OF 2489 WHICH SEEMS TO HAVE SUBSIDED AT A WATER DATE. FULL EXTENT NOT USABLE AS DRINGS

Finds (tick): None Pot Bone Flint Stone Burnt stone Glass Metal CBM Wood Leather

 Small Finds

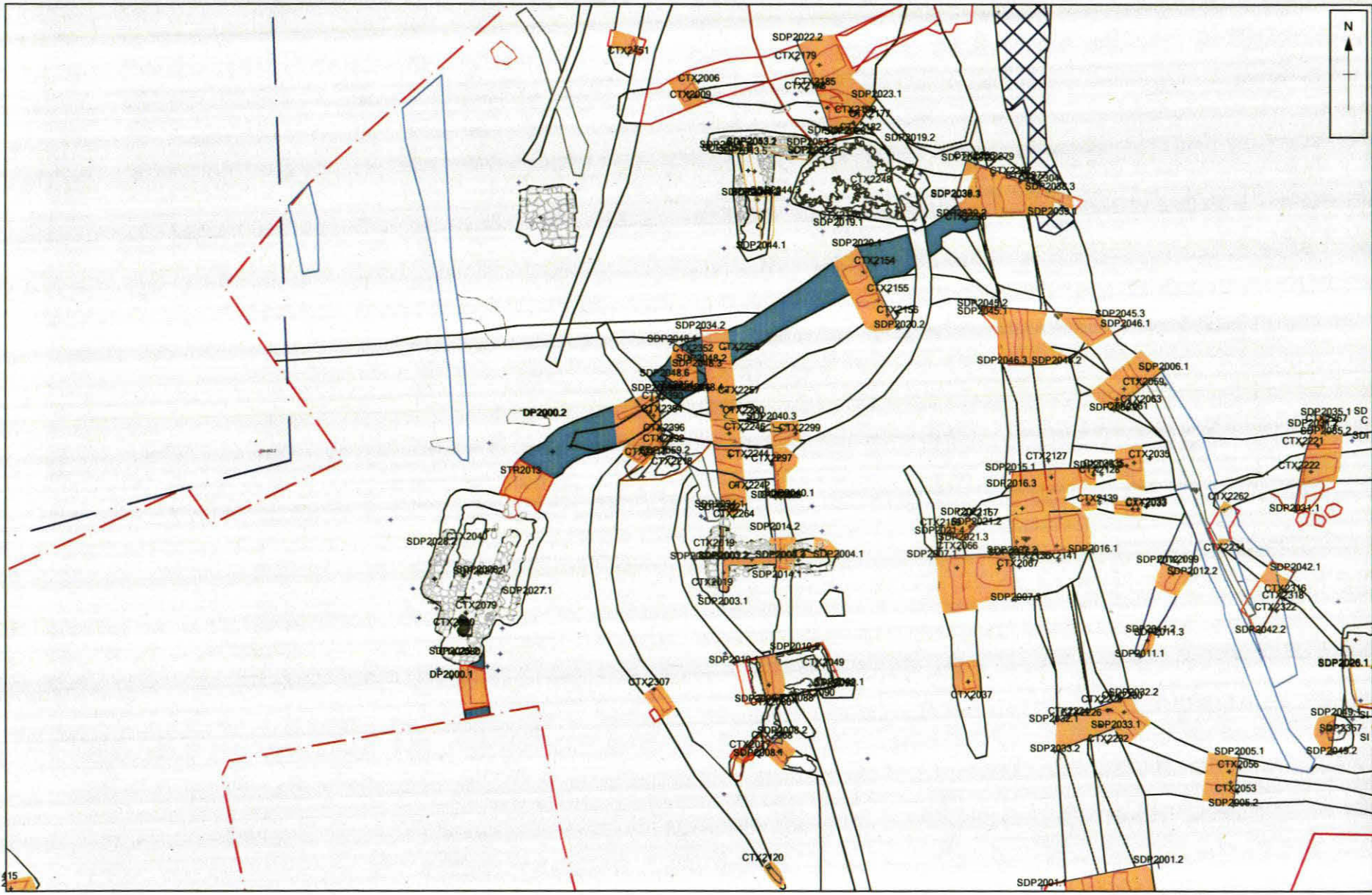
Recorder

 Samples

Date

 Building Materials

Initials



0 10 m
Scale at A4 1:200

M1DEX - Group 2489

①



CONTEXT RECORD

Context No.
2490

SITE MID.17	ADDITIONAL SHEETS:	TYPE N-S DITCH
Trench	Context Type: Deposit / Cut / Structure	Check Lists:
Site sub-div A2W	Overlain by:	DEPOSIT: 1. compaction 2. colour 3. composition 4. inclusion 5. thickness 6. extent 7. comments 8. method & conditions
Structure No.	Abutted by:	
Plan No.	Cut by:	CUT: 1. shape in plan 2. base/sides/top profile 3. dimension and depth 4. sketch 5. truncation 6. fill nos 7. other comments
Section No. 2001, 2015, 2016, 2032, 2033, 2019, 2076, 2045	Same as:	
Co-Ordinates 2046	Consists of	MASONRY: 1. materials 2. size of bricks etc 3. finish of stones 4. coursing/bond 5. form 6. faces 7. bond 8. dimensions as found 9. other comments
Level	Overlies:	
Slide No.	Butts:	Matrix location
Neg No.	Cuts:	
	Fill of:	Relationships uncertain

Description (See check lists):
N-S LINEAR

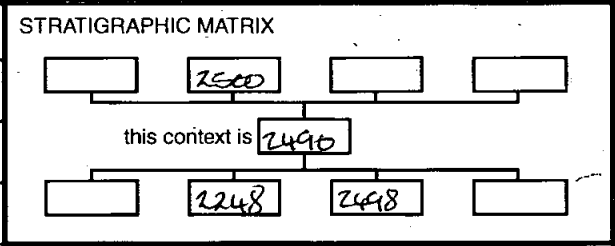
- 42m long

- AV WIDTH: 1.8m

- AV DEPTH: 0.72m

PHOTOS: 2037-8, 2135-2136, 2157-4, 2159-43, 2200-3, 2459-60, 2344-2356

FILLS: 2042, 2131, 2132, 2142, 2143, 2227, 2284, 2349



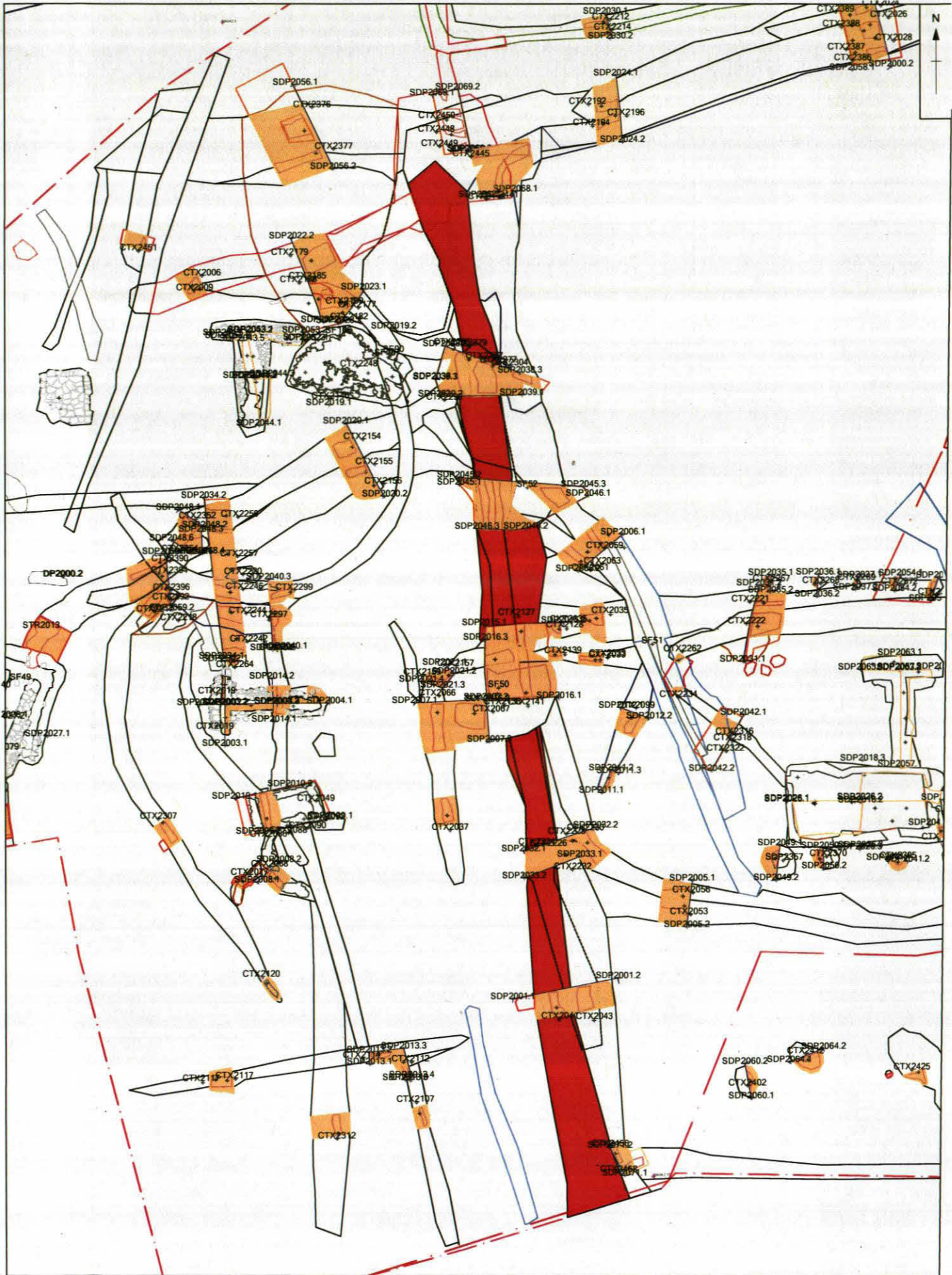
Interpretation/Discussion:
DITCH RUNNING N-S ALMOST THE ENTIRE LENGTH OF THE SITE
(CONTINUES SOUTH BEYOND L.O.E.). IT IS LIKELY THAT IT TURNS ENE
AND CONTINUES AS - GROUPED SEPARATELY FOREA.
RECT LAYER BY .

DITCHES HAVE BEEN RECT A NUMBER OF TIMES IN THIS AREA, DEMONSTRATING
THE REQUIREMENT FOR GOOD DRAINAGE TO MAINTAIN LAND USE.

Finds (tick): None Pot Bone Flint Stone Burnt stone Glass
Metal CBM Wood Leather

Small Finds	Recorder
Samples	Date
Building Materials	Initials

X:\m\m1dex_m1dway_m1_junction_16_norhtants\010geomatics02\M1DEX_M1_J16\M1DEX_M1_Junction_16_Master_300418.dwg(A4 Portrait)*-M1DEX-M1 J16*-M1DEX-30 Apr 2018



M1DEX - Group 2490

0 10 m

Scale at A4 1:200



CONTEXT RECORD

Context No.

2491

SITE MID.17

ADDITIONAL SHEETS: 1

TYPE E-W DITCH GROUP

Trench

Context Type: Deposit / Cut / Structure

Check Lists:

Site sub-div

Overlain by:

DEPOSIT:

1. compaction
2. colour
3. composition
4. inclusion
5. thickness
6. extent
7. comments
8. method & conditions

Structure No.

Abutted by:

Plan No.

Cut by:

Filled by:

Section No. 2013

Same as:

Part of:

CUT:

1. shape in plan
2. base/sides/top profile
3. dimension and depth
4. sketch
5. truncation
6. fill nos
7. other comments

Co-Ordinates

Consists of: [2117] [2114]

Overlies:

Level

Butts:

MASONRY:

1. materials
2. size of bricks etc
3. finish of stones
4. coursing/bond
5. form
6. faces
7. bond
8. dimensions as found
9. other comments

Slide No.

Cuts: [2492] (2113) (2313)

Neg No.

Fill of:

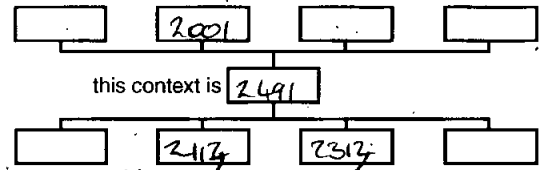
Matrix location

Relationships uncertain

Description (See check lists):

-ENE-WSW LINEAR

STRATIGRAPHIC MATRIX



- 14m long

- AV WIDTH: 0.48m

- AV DEPTH: 0.25m

- PHOTOS: 2117-8, 2109-2114

- FILLS: 2118, 2119, 2115, 2116

Interpretation/Discussion:

LOCATED IN SW CORNER OF SITE. RUNS WEST UNDER L.O.G AND

CONTINUES BEYOND IN FAR WEST AREA?

SPURIOUS FEATURE WITH MARBLED DEEPER EDGES.

Finds (tick): None Pot Bone Flint Stone Burnt stone Glass
 Metal CBM Wood Leather

△ Small Finds

Recorder

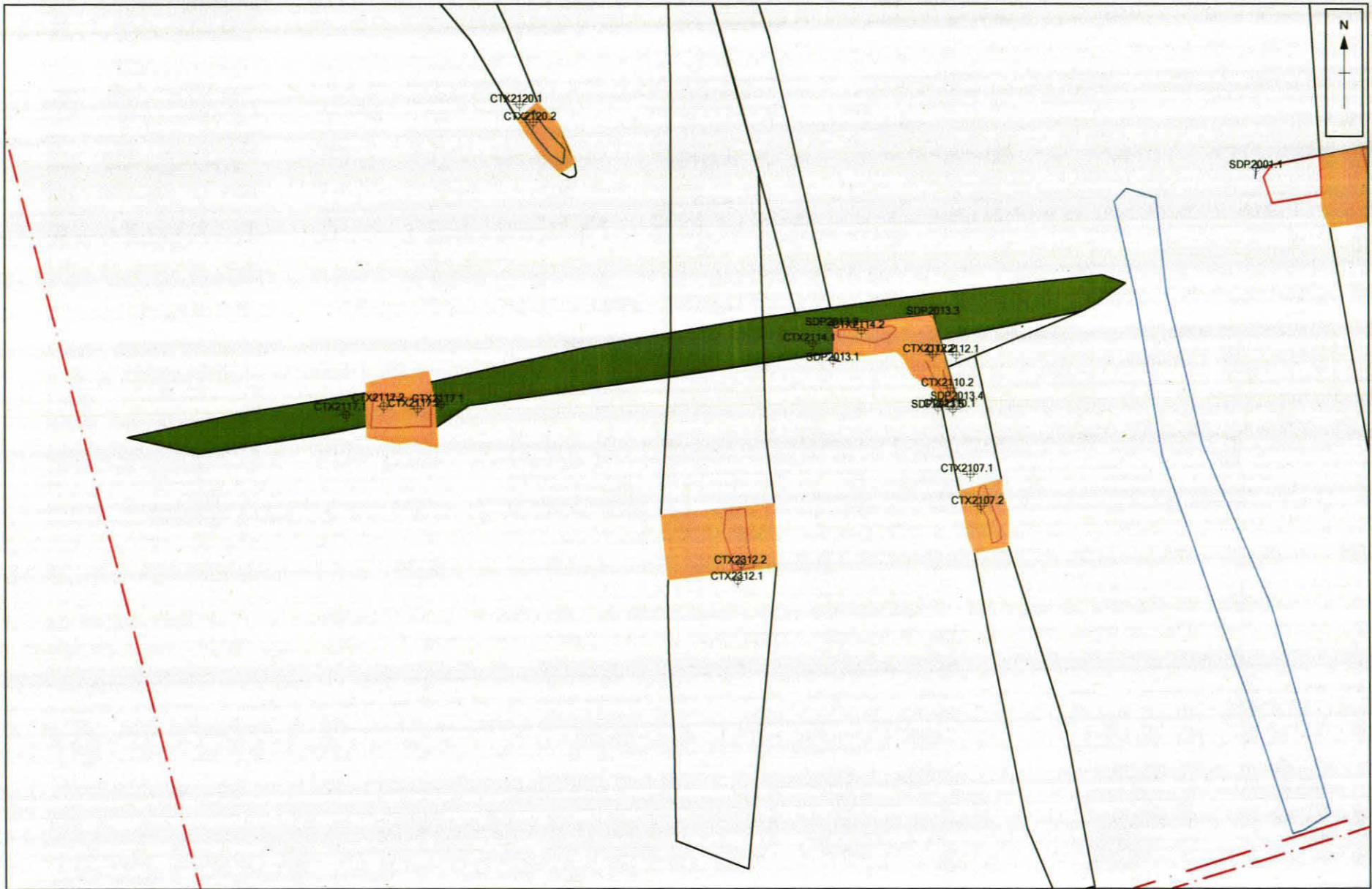
◇ Samples

Date

⬆ Building Materials

Initials

①



0 5 m



Scale at A4 1:75

M1DEX - Group 2491



CONTEXT RECORD

Context No.
2492

SITE **MID.17**

ADDITIONAL SHEETS: |

TYPE **N-S DITCH GROUP**

Trench Context Type: Deposit / Cut / Structure

Check Lists:

Site sub-div Overlain by:

- DEPOSIT:
1. compaction
 2. colour
 3. composition
 4. inclusion
 5. thickness
 6. extent
 7. comments
 8. method & conditions

Structure No. Abutted by:

Plan No. Cut by: 
Filled by:

Section No. **2013**
Same as:
Part of:

- CUT:
1. shape in plan
 2. base/sides/top profile
 3. dimension and depth
 4. sketch
 5. truncation
 6. fill nos
 7. other comments

Co-Ordinates Consists of: **[2107] [2110]**
Overlies:

Level Butts:

- MASONRY:
1. materials
 2. size of bricks etc
 3. finish of stones
 4. coursing/bond
 5. form 6. faces
 7. bond
 8. dimensions as found
 9. other comments

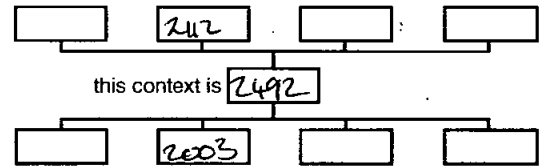
Slide No. Cuts:


Neg No. Fill of:

Matrix location Relationships uncertain.




Description (See check lists):
- NNW - SSE LINEAR
- 8.5m LONG
- AV WIDTH: 0.5m
- AV DEPTH: 0.2m
- PHOTOS: 2107-8, 2113-2116
- FILLS, 2108, 2109, 2111

STRATIGRAPHIC MATRIX



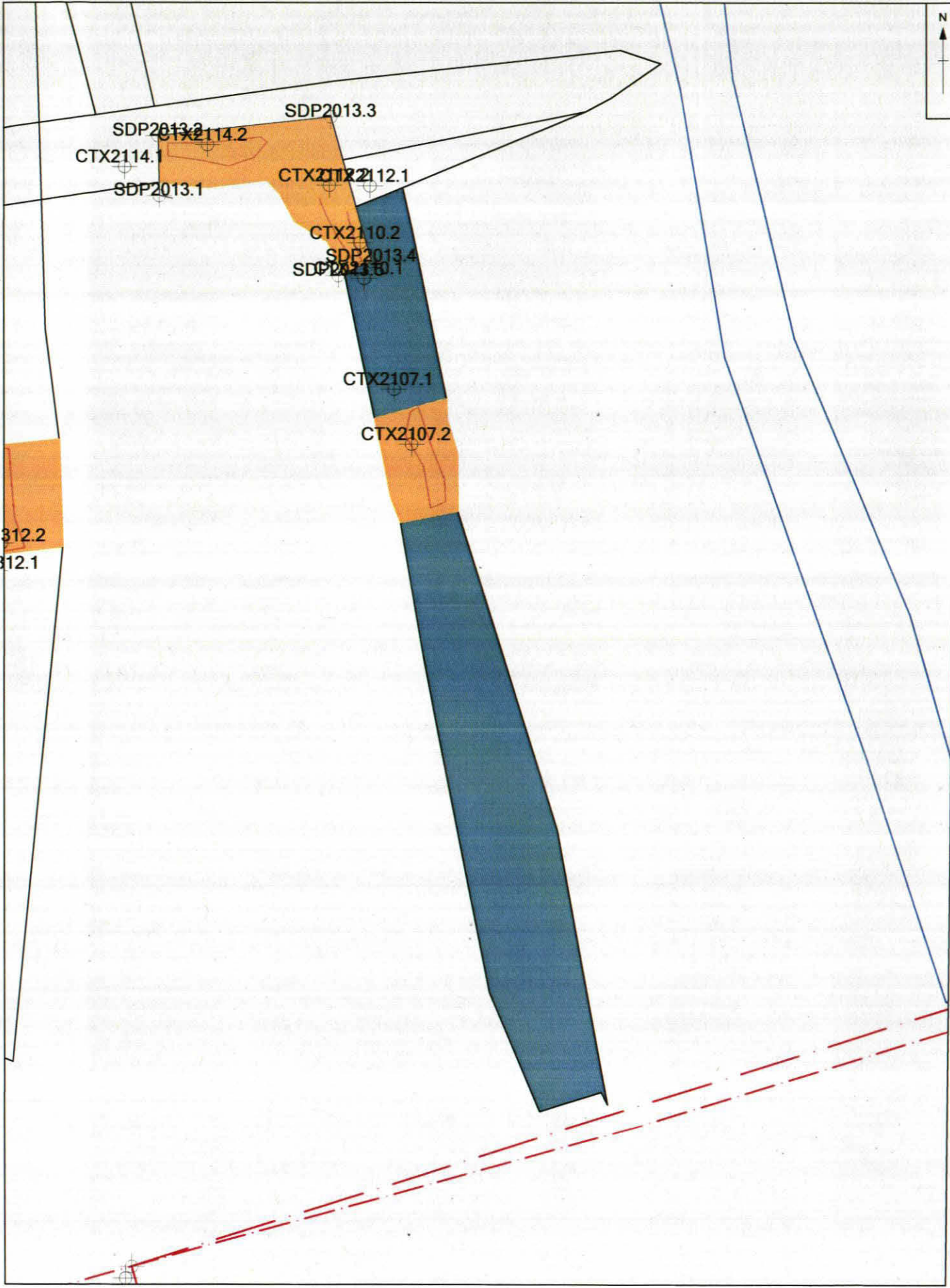
Interpretation/Discussion:
LOCATED IN SW AREA OF SITE. CONTINUES SOUTH BEYOND L.O.E.
CONCRETE FEATURE WITH WARD TO DEFINE EDGES.
CUT BY  AT ITS TERMINUS AND RUNS PERPENDICULAR TO 17.

Finds (tick): None [] Pot [] Bone [] Flint [] Stone [] Burnt stone [] Glass []
 Metal [] CBM [] Wood [] Leather []

 Small Finds	Recorder
 Samples	Date
 Building Materials	Initials



X:\m\m1dex_m1dway_m1_junction_16_norhants\010geomatics\02_m1dex_m1_junction_16_master_300418.dwg(A4 Portrait)-M1DEX-M1 J16-GEOMATICS 30 Apr 2018



M1DEX - Group 2492

Scale at A4 1:40



CONTEXT RECORD

Context No.

249.3

SITE MID.17

ADDITIONAL SHEETS: |

TYPE Ditch
Recut

Trench

Context Type: Deposit / Cut / Structure

Check Lists:

Site sub-div A2W

Overlain by:

DEPOSIT:

1. compaction
2. colour
3. composition
4. inclusion
5. thickness
6. extent
7. comments
8. method & conditions

Structure No.

Abutted by:

Plan No.

Cut by:

Filled by:

Section No. 2026
2029, 2030

Same as:

Part of:

CUT:

1. shape in plan
2. base/sides/top profile
3. dimension and depth
4. sketch
5. truncation
6. fill nos
7. other comments

Co-Ordinates

Consists of: [2206] [2204]

Overlies:

Level

Butts:

MASONRY:

1. materials
2. size of bricks etc
3. finish of stones
4. coursing/bond
5. form
6. faces
7. bond
8. dimensions as found
9. other comments

Slide No.

Cuts:

Neg No.

Fill of:

Matrix location

Relationships uncertain

Description (See check lists):

N-S TURNING ALRIGHT ANGLE RUN EAST
(FROM ITS S-END) RUNS NORTH BEYOND L.O.E

c. 2.5m long EW ; 4m long N-S

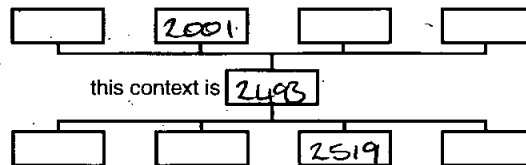
- AU WIDTH 0.4m

- AU DEPTH 0.3m

- PHOTOS: 2222-S 2220-1

- FILLS: 2207, 2208, 2215, 2216

STRATIGRAPHIC MATRIX



Interpretation/Discussion:

A SMALL DITCH WHICH TURNS A RIGHT ANGLE AND RUNS ALMOST
PARALLEL TO LARGE E-W DITCH.

LIKELY FOR WATER DIVERSION.

Finds (tick): None [] Pot [] Bone [] Flint [] Stone [] Burnt stone [] Glass []
Metal [] CBM [] Wood [] Leather []

△ Small Finds

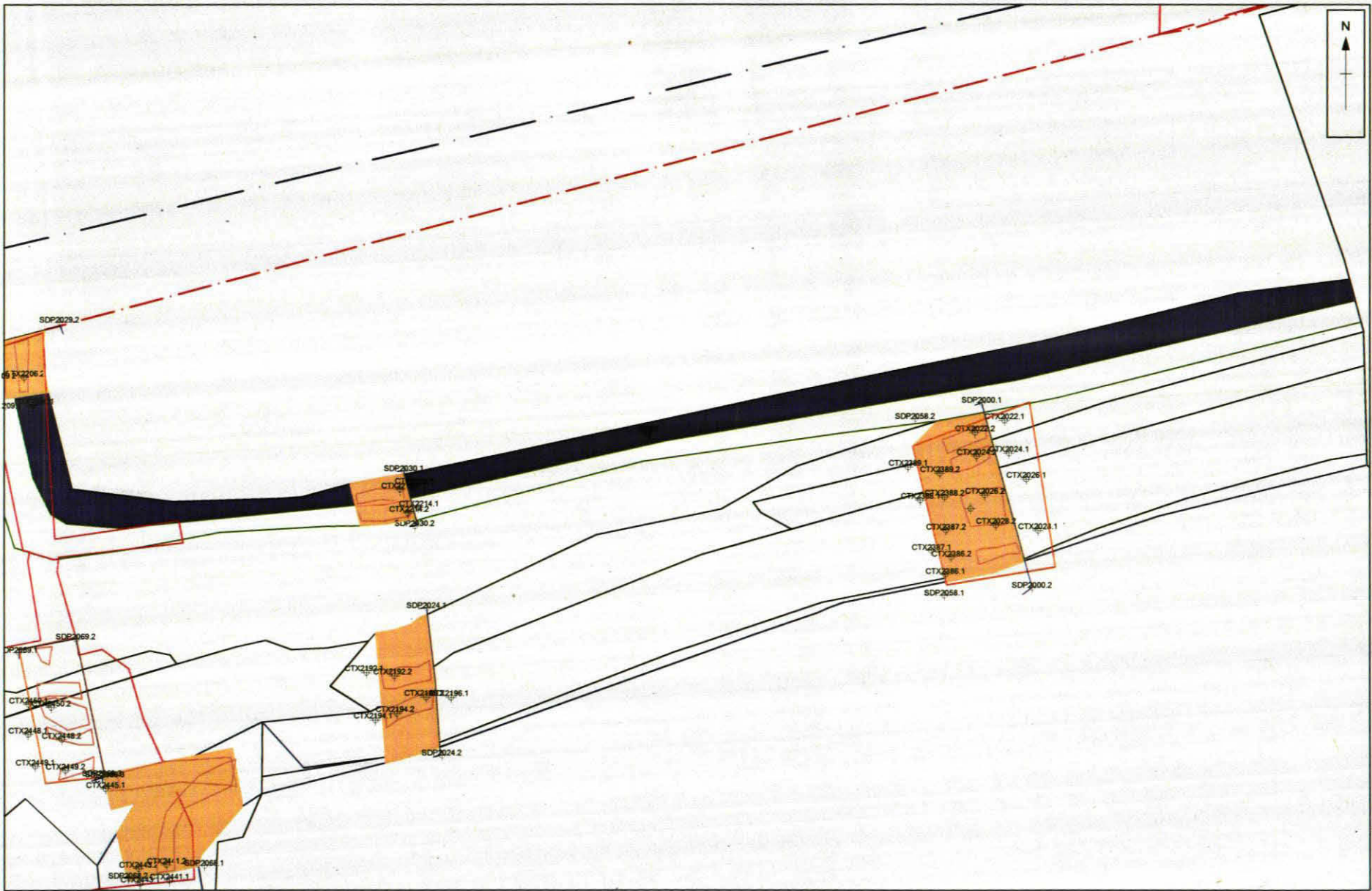
Recorder

◇ Samples

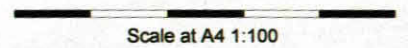
Date

⏏ Building Materials

Initials



0 5 m



Scale at A4 1:100

M1DEX - Group 2493

①



CONTEXT RECORD

Context No.

2494

SITE MID.17

ADDITIONAL SHEETS: |

TYPE ^{DRAINAGE}
DITCH

Trench

Context Type: Deposit / Cut / Structure

Check Lists:

Site sub-div A2W

Overlain by:

DEPOSIT:

1. compaction
2. colour
3. composition
4. inclusion
5. thickness
6. extent
7. comments
8. method & conditions

Structure No.

Abutted by:

Plan No.

Cut by:

Filled by:

Section No. 2000, 2024
2038Same as: 2490 ?

Part of:

CUT:

1. shape in plan
2. base/sides/top profile
3. dimension and depth
4. sketch
5. truncation
6. fill nos
7. other comments

Co-Ordinates

Consists of: 2194 2028 ~~2388~~ ~~2387~~ 2386

Overlies:

Level

Butts:

MASONRY:

1. materials
2. size of bricks etc
3. finish of stones
4. coursing/bond
5. form
6. faces
7. bond
8. dimensions as found
9. other comments

Slide No.

Cuts:

Neg No.

Fill of:

Matrix location

Relationships uncertain

Description (See check lists):

- ENE - WSW LINEAR.

- c. 24m long

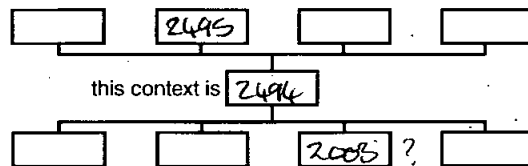
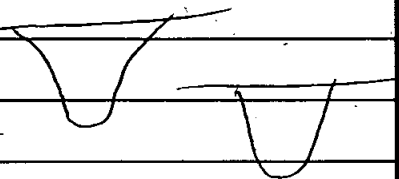
- AVERAGE WIDTH: 0.55m

- AVERAGE DEPTH: 0.7m

- PHOTOS: 2018-9, 2200-01, 2371-3

- FILLS: 2029, 2195, 2380, 2381

STRATIGRAPHIC MATRIX

this context is 2494PROFILE
EXAMPLES:

Interpretation/Discussion:

POSSIBLY THE SAME AS 2490 (GROUPED SEPARATELY FOR CASE).

PROFILE SUGGESTS IT MAY HAVE BEEN USED TO DIVERT WATER FROM THE SPRING RATHER THAN JUST A DITCH FOR DRAINAGE. ALTHOUGH, DUE TO LIMIT OF EXCAVATION, IT IS NOT POSSIBLE TO SEE WHERE THE DESTINATION OF THE DIVERSION IS.

DUE TO THE INDUSTRIAL NATURE OF THE AREA, IT IS POSSIBLE THAT IT IS FOR AN UNSEEN INDUSTRIAL USE.

Finds (tick): None Pot Bone Flint Stone Burnt stone Glass
Metal CBM Wood Leather

 Small Finds

Recorder

 Samples

Date

 Building Materials

Initials



CONTEXT RECORD

Context No.

2495

SITE MID.17

ADDITIONAL SHEETS: 1

TYPE DRAINAGE DITCH

Trench

Context Type: Deposit / Cut / Structure

Check Lists:

Site sub-div A2W

Overlain by:

DEPOSIT:

1. compaction
2. colour
3. composition
4. inclusion
5. thickness
6. extent
7. comments
8. method & conditions

Structure No.

Abutted by:

Plan No.

Cut by:

Filled by:

Section No. 2000, 2024, 2058

Same as:

Part of:

CUT:

1. shape in plan
2. base/sides/top profile
3. dimension and depth
4. sketch
5. truncation
6. fill nos
7. other comments

Co-Ordinates

Consists of: [2192] [2388-92] [2022]!

Overlies:

Level

Butts:

MASONRY:

1. materials
2. size of bricks etc
3. finish of stones
4. coursing/bond
5. form
6. faces
7. bond
8. dimensions as found
9. other comments

Slide No.

Cuts:

Neg No.

Fill of:

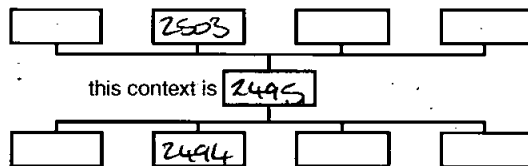
Matrix location

Relationships uncertain

Description (See check lists):

- ENE-WSW LINEAR

STRATIGRAPHIC MATRIX



- c. 20m long

- AVERAGE WIDTH: 1.1m

- AVERAGE DEPTH: 0.55m

PROFILE

- PHOTOS: 2300-1, 2371-3

- FILLS: 2193, 2485, 2486

Interpretation/Discussion:

SIMILAR TO [2494] AND SITUATED PARALLEL TO IT ON ITS NORTH SIDE.
AND JUST CUTTING IT TOWARDS THE WEST END. POSSIBLE RESULT
WITH A SIMILAR FUNCTION OF WATER DIVERSION.

Finds (tick): None [] Pot [] Bone [] Flint [] Stone [] Burnt stone [] Glass []
Metal [] CBM [] Wood [] Leather []

△ Small Finds

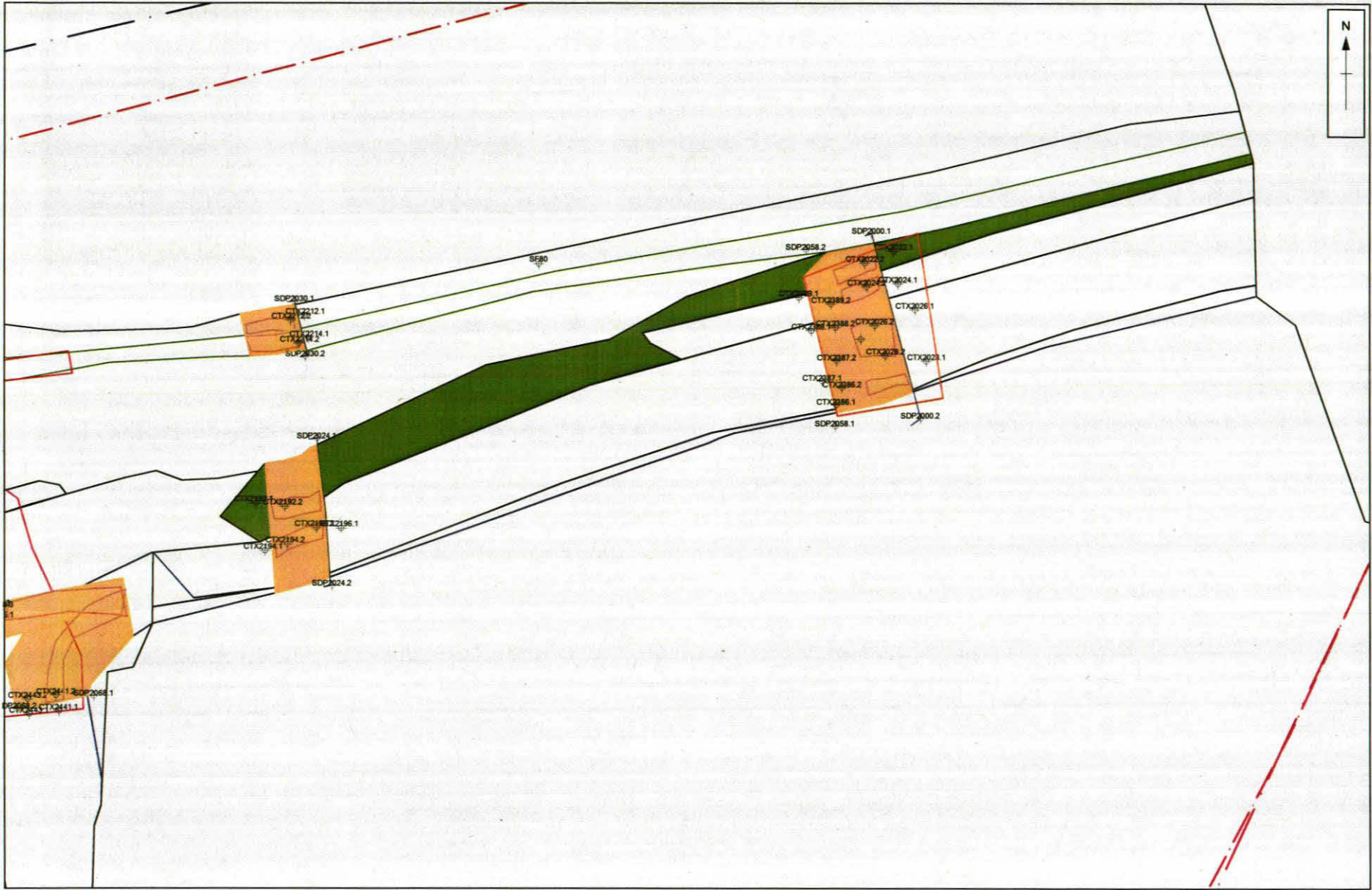
Recorder

◇ Samples

Date

⏏ Building Materials

Initials



0 5 m
Scale at A4 1:100

M1DEX - Group 2495

①



CONTEXT RECORD

Context No.

2496

SITE MID.17

ADDITIONAL SHEETS: 1

TYPE POSTHOLES

Trench

Context Type: Deposit / Cut / Structure

Check Lists:

Site sub-div A2W

Overlain by:

DEPOSIT:

1. compaction
2. colour
3. composition
4. inclusion
5. thickness
6. extent
7. comments
8. method & conditions

Structure No.

Abutted by:

Plan No.

Cut by:

Filled by:

Section No. 2035,
2036, 2051, 2054,
2055

Same as:

Part of:

CUT:

1. shape in plan
2. base/sides/top profile
3. dimension and depth
4. sketch
5. truncation
6. fill nos
7. other comments

Co-Ordinates

Consists of: [2267][2268][2269][2372][2374]

Overlies:

Level

Butts:

MASONRY:

1. materials
2. size of bricks etc
3. finish of stones
4. coursing/bond
5. form
6. faces
7. bond
8. dimensions as found
9. other comments

Slide No.

Cuts:

Neg No.

Fill of:

Matrix location

Relationships uncertain

Description (See check lists):

- EW ALIGNMENT

- ALIGNMENT c. 7.5m

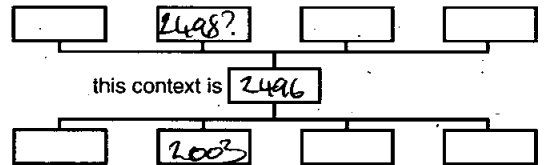
- AVERAGE WIDTH:

- AVERAGE DEPTH:

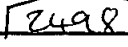

- PHOTOS: 2288-06, 2294-5, 2365-6, 2369-70

- FILLS: 2270, 2271, 2272, 2373, 2375

STRATIGRAPHIC MATRIX



Interpretation/Discussion:

RUN ALMOST PARALLEL TO DITCH  2498 ON ITS NORTHERN EDGE,
ALTHOUGH NOT PERFECTLY PARALLEL AS CAN BE SEEN BY THE
TRUNCATION OF THE EASTERN POSTHOLES ALONG THEIR SOUTHERN SIDE
BY DITCH  2498.

Finds (tick): None [] Pot [] Bone [] Flint [] Stone [] Burnt stone [] Glass []
Metal [] CBM [] Wood [] Leather []

 Small Finds

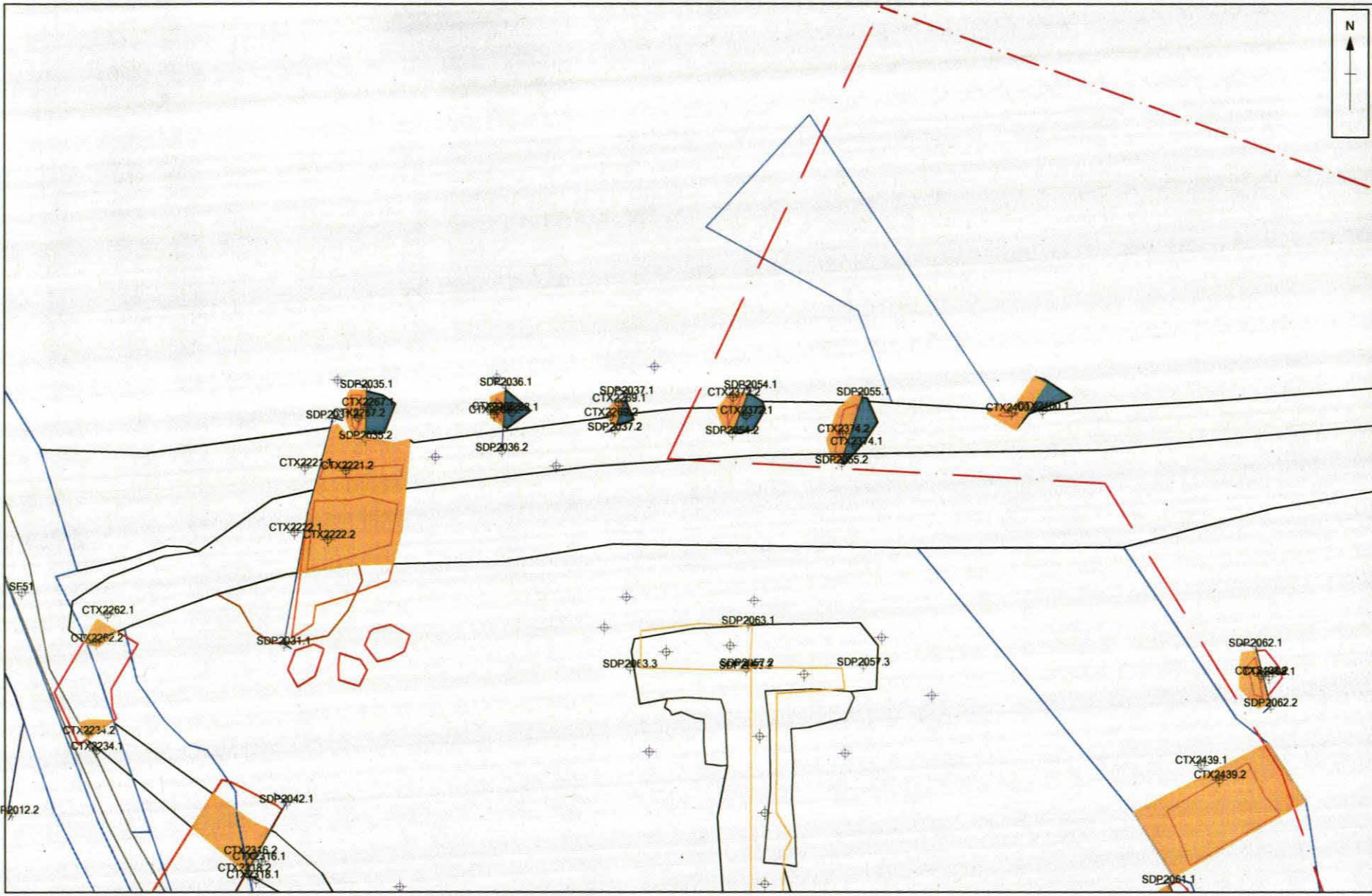
Recorder

 Samples

Date

 Building Materials

Initials



0 5 m

Scale at A4 1:75

M1DEX - Group 2496

①



CONTEXT RECORD

Context No.

2497

SITE MID.17

ADDITIONAL SHEETS: 1

TYPE POSTHOLES

Trench

Context Type: Deposit / Cut / Structure

Check Lists:

Site sub-div ARW

Overlain by:

DEPOSIT:

1. compaction
2. colour
3. composition
4. inclusion
5. thickness
6. extent
7. comments
8. method & conditions

Structure No.

Abutted by:

Plan No.

Cut by:

Filled by:

Section No. 2041, 2049, 2050

Same as:

Part of:

CUT:

1. shape in plan
2. base/sides/top profile
3. dimension and depth
4. sketch
5. truncation
6. fill nos
7. other comments

Co-Ordinates

Consists of: [2357] [2370] [2305]

Overlies:

Level

Butts:

MASONRY:

1. materials
2. size of bricks etc
3. finish of stones
4. coursing/bond
5. form
6. faces
7. bond
8. dimensions as found
9. other comments

Slide No.

Cuts:

Neg No.

Fill of:

Matrix location

Relationships uncertain

Description (See check lists):

- ALIGNMENT: E-W

- OVERALL LENGTH c. 10m

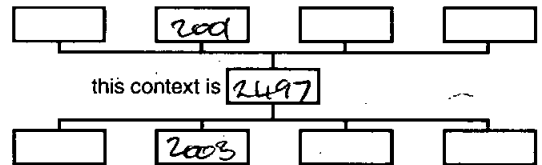
- AVERAGE WIDTH:

- AVERAGE DEPTH:

- PHOTOS: 2307+230, 2343-4, 2357-8, 2363-4

- FILLS: 2306, 2324, 2325, 2358, 2359, 2371

STRATIGRAPHIC MATRIX



Interpretation/Discussion:

POSTHOLES LOCATED ALONG THE SOUTHERN EDGE OF SPB [2129]

AWAITING DATING FROM FILLS TO PHASE AS THEY HAVE NO PHYSICAL

INTERACTION WITH ANY OTHER FEATURE ALTHOUGH POSSIBLY CONTEMPORARY WITH SPB [2129] THIS CANNOT BE CONFIRMED.

Finds (tick): None [] Pot [] Bone [] Flint [] Stone [] Burnt stone [] Glass []
 Metal [] CBM [] Wood [] Leather []

△ Small Finds

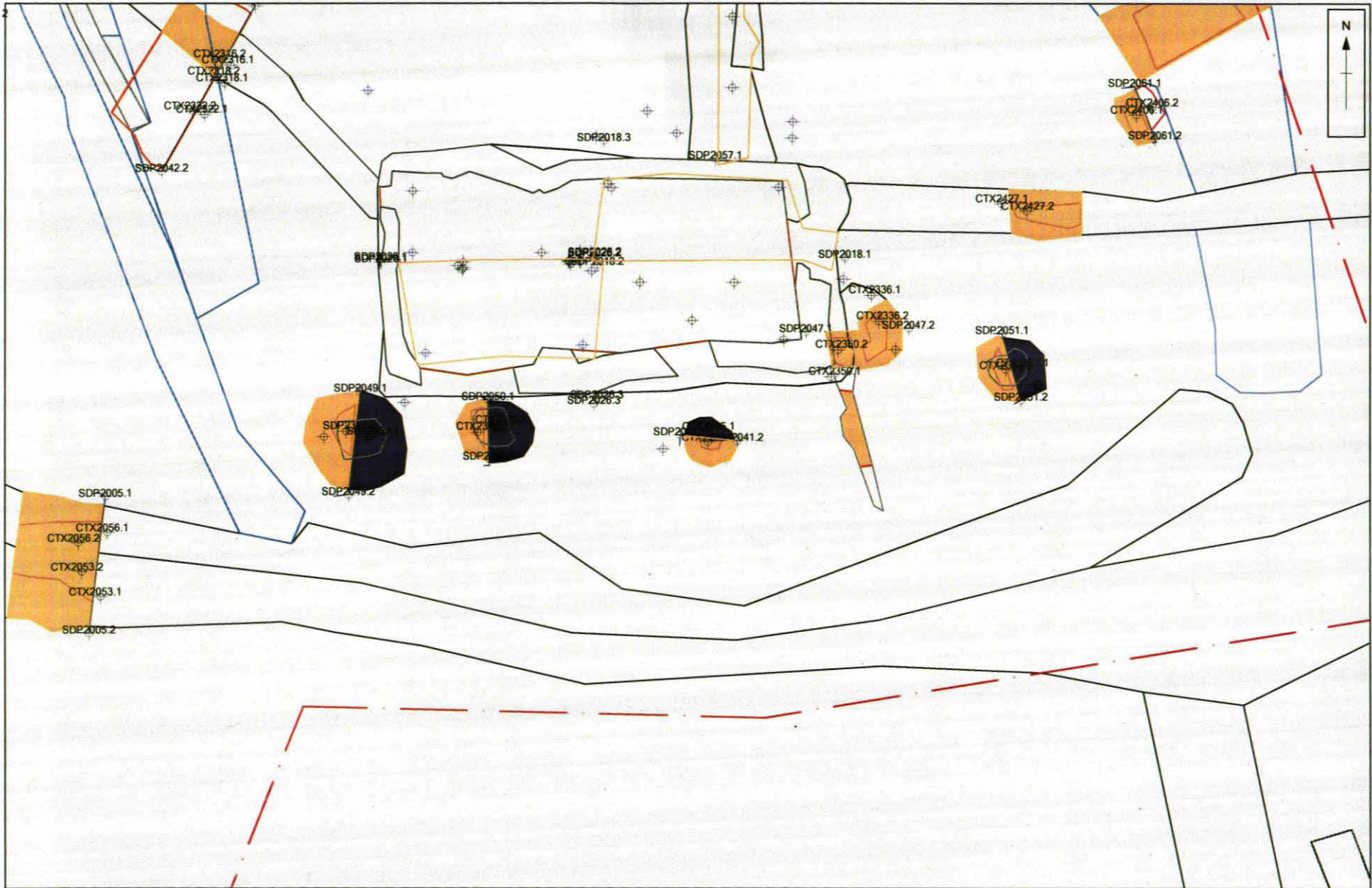
Recorder

◇ Samples

Date

△ Building Materials

Initials



Scale at A4 1:75

M1DEX - Group 2497



CONTEXT RECORD

Context No.

2498

SITE MID.17

ADDITIONAL SHEETS: |

TYPE *ew. ditch.*

Trench

Context Type: Deposit / Cut / Structure

Check Lists:

Site sub-div

Overlain by:

DEPOSIT:

1. compaction
2. colour
3. composition
4. inclusion
5. thickness
6. extent
7. comments
8. method & conditions

Structure No. *A2W*

Abutted by:

Plan No.

Cut by:

Filled by:

Section No. *2015*
2031

Same as:

Part of:

CUT:

1. shape in plan
2. base/sides/top profile
3. dimension and depth
4. sketch
5. truncation
6. fill nos
7. other comments

Co-Ordinates

Consists of: *[2035] [2128] [2221]*

Overlies:

Level

Butts:

MASONRY:

1. materials
2. size of bricks etc
3. finish of stones
4. coursing/bond
5. form
6. faces
7. bond
8. dimensions as found
9. other comments

Slide No.

Cuts:

Neg No.

Fill of:

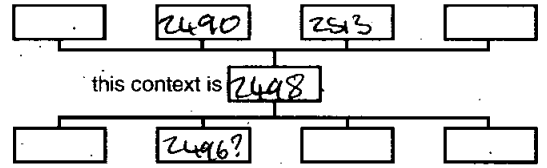
Matrix location

Relationships uncertain

Description (See check lists):

- E-W LINEAR

STRATIGRAPHIC MATRIX

*- 29m long**- AVERAGE WIDTH: 0.8m**- AVERAGE DEPTH: 0.5m**- PHOTOS: 2024-5, 2135-6, 2230-2**- FILLS: 2036, 2133, 2239*

Interpretation/Discussion:

RUNS EAST BEYOND L.O.E. AND WEST TO MEET MAIN N-S DITCH IN CENTRE OF SITE.

ALTHOUGH IT APPEARS TO BE CUT BY [2500], THIS IS THE LATEST IN A SEQUENCE OF RECORDS AND IT IS LIKELY THAT [2498] IN FACT CUT ONE OF THE EARLIER DITCHES IN THIS SEQUENCE (TO UTILISE WATER DIVERSION?) BUT THIS RELATIONSHIP HAS SINCE BEEN TRUNCATED BY [2500]

Finds (tick): None Pot Bone Flint Stone Burnt stone Glass
Metal CBM Wood Leather

Small Finds

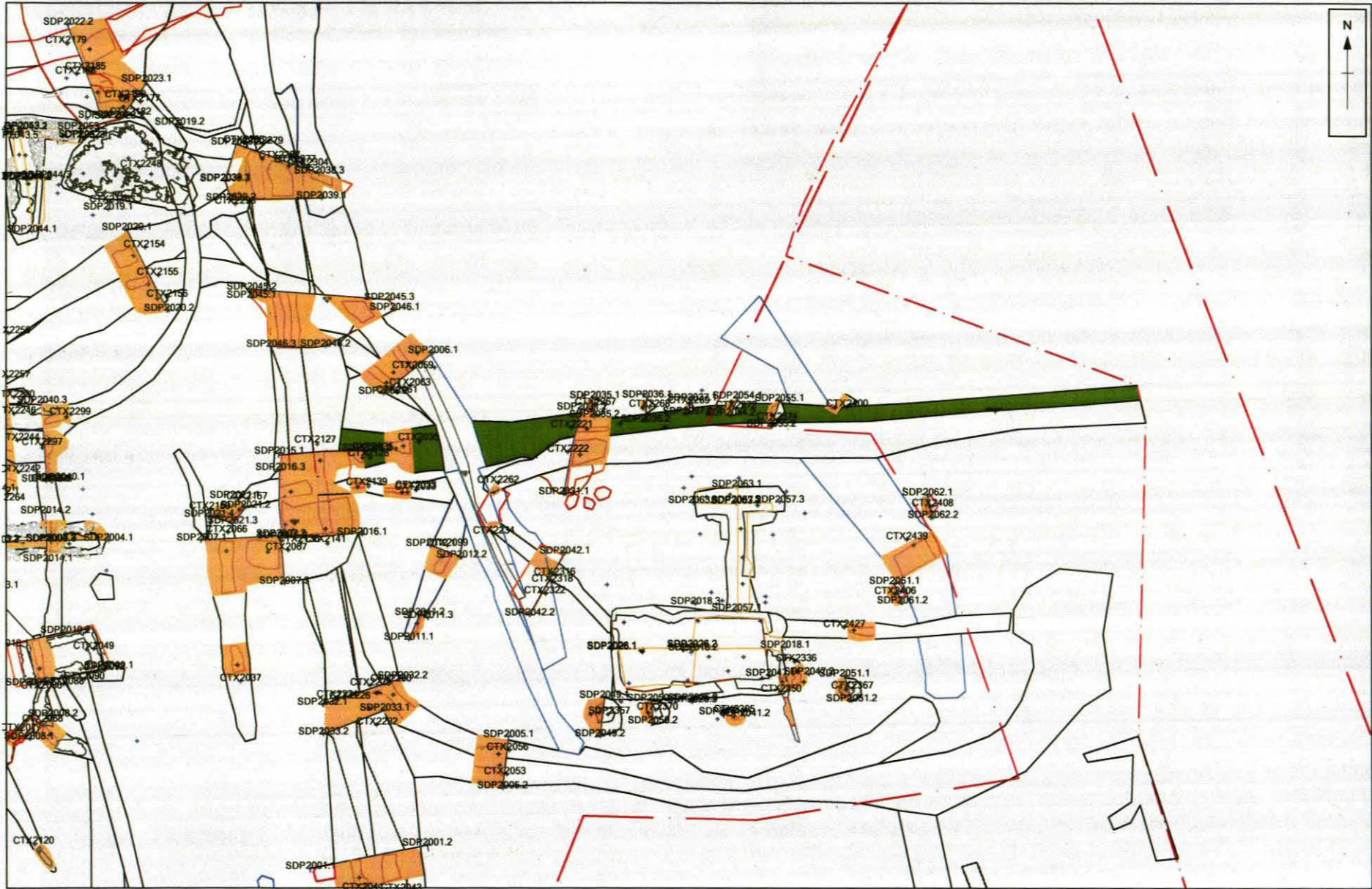
Recorder

Samples

Date

Building Materials

Initials



0 10 m
Scale at A4 1:200

M1DEX - Group 2498

(17)



CONTEXT RECORD

Context No.

2499

SITE MID.17

ADDITIONAL SHEETS: 1

TYPE DITCH

Trench

Context Type: Deposit / Cut / Structure

Check Lists:

Site sub-div A2W

Overlain by:

DEPOSIT:

1. compaction
2. colour
3. composition
4. inclusion
5. thickness
6. extent
7. comments
8. method & conditions

Structure No.

Abutted by:

Plan No.

Cut by:

Filled by:

Section No. 2009, 2010

Same as:

Part of:

CUT:

1. shape in plan
2. base/sides/top profile
3. dimension and depth
4. sketch
5. truncation
6. fill nos
7. other comments

Co-Ordinates

Consists of [2061] [2088] [2295]

Overlies:

Level

Butts:

MASONRY:

1. materials
2. size of bricks etc
3. finish of stones
4. coursing/bond
5. form
6. faces
7. bond
8. dimensions as found
9. other comments

Slide No.

Cuts:

Neg No.

Fill of:

Matrix location

Relationships uncertain

Description (See check lists):

- NS LINEAR

- 11M LONG

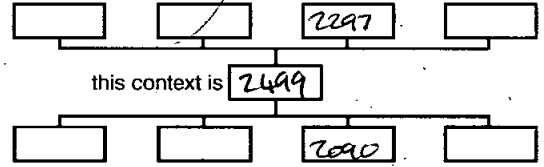
- AV WIDTH: 0.7m

- AV DEPTH: 0.27m

- PHOTOS: 2039-47, 2061-6

- FILLS: 2032, 2089

STRATIGRAPHIC MATRIX



Interpretation/Discussion:

A RATHER SHORT SHALLOW DITCH WHICH CUTS THROUGH SMALL RECTANGULAR STONE STRUCTURE TOWARDS ITS SOUTHERN LIMIT, CORNER DRYER [2061] AT ITS CENTRAL PORTION, AND CUT BY RWG DITCH [2487] AT ITS NORTHERN TERMINUS.

[2499] BECOMES SHALLOW AND NARROWER AT THE POINTS IT CUTS THROUGH STONE STRUCTURES.

Finds (tick): None [] Pot [] Bone [] Flint [] Stone [] Burnt stone [] Glass [] Metal [] CBM [] Wood [] Leather []

 Small Finds

Recorder

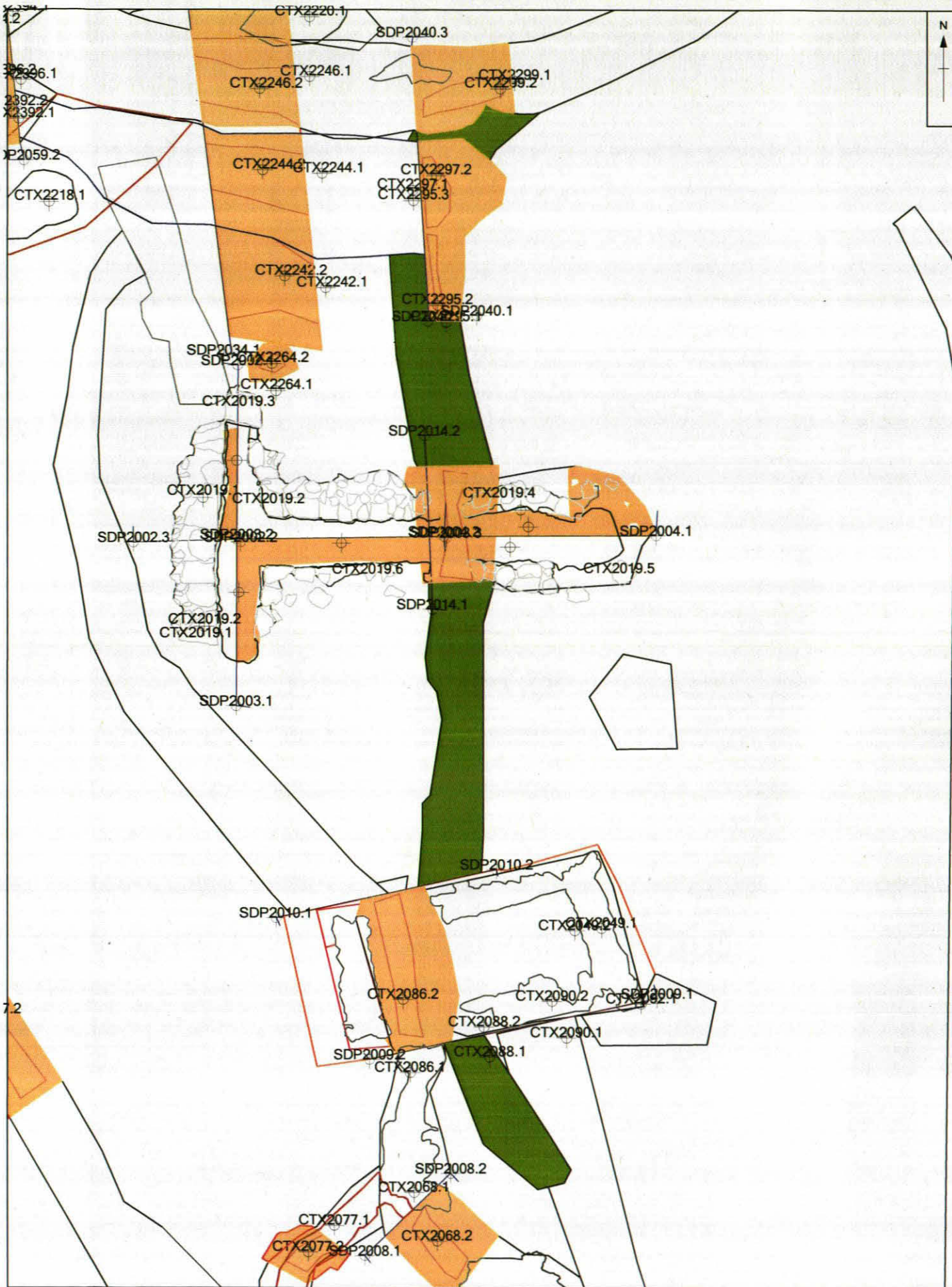
 Samples

Date


 Building Materials

Initials

X:\m1dex\M1dex_M1_Junction_16_Master_300418.dwg(A4 Portrait)-"M1DEX" M1 J16"Geomatics02" ATICS* 30 Apr 2018



M1DEX - Group 2499



PDF/A SCAN

FILMING INSTRUCTIONS

Submitter OASouth

No. of copies: 2

Headings

Site information

Line 1: [OA South] County[Northamptonshire] Parish:[Harpole, Kislingbury & Upper Heyford]

Site[M1 D Way] Site code[M1D 17]

Line 2: Excavators name[S Lawrence]

Line 3:

Classification of material

Tick if present

Index to archive	
Introduction	
A:Final Report	
A:Publication Report	
B:Site Data – Text: Diary/Daybook/Fieldnotes	
B: Site Data – Text: General Summaries	
B: Site Data – Text: Primary Context Records ALBERT WEST 2500-2519	<input checked="" type="checkbox"/>
B: Site Data – Text: Synthesised Context Records	
B: Site Data – Text: Survey Reports	
B: Site Data – Text: Catalogue of Drawings	
B: Site Data – Text: Primary Drawings	
B: Site Data – Text: Synthesised Drawings	
C: Finds Data – Text: Primary Finds Data	
C: Finds Data – Text: Synthesised Finds Data	
C: Finds Data – Text: Specialist Reports	
C: Finds Data – Text: Box/Bag List	
D: Catalogue of Photos/Slides/Videos/X--rays	
E: Environmental/Ecofact Data: Primary Records	
E: Environmental/Ecofact Data: Synthesised Records	
E: Environmental/Ecofact Data: Specialist Reports	
F: Documentary	
F: Press and Publicity	
G: Correspondence	
H: Miscellaneous	



CONTEXT RECORD

Context No.

2500

SITE M10.17

ADDITIONAL SHEETS: |

TYPE ^{N-S} DITCH

Trench

Context Type: Deposit / Cut / Structure

Check Lists:

Site sub-div A2W

Overlain by:

DEPOSIT:

Structure No.

Abutted by:

1. compaction
2. colour
3. composition
4. inclusion
5. thickness
6. extent
7. comments
8. method & conditions

Plan No.

Cut by:

Filled by:

Section No. 2032, 2033, 2015, 2016, 2045, 2046

Same as: 2503?

Part of:

CUT:

1. shape in plan
2. base/sides/top profile
3. dimension and depth
4. sketch
5. truncation
6. fill nos
7. other comments

Co-Ordinates

Consists of [2224] [2287] [2338]

Overlies:

Level

Butts:

MASONRY:

Slide No.

Cuts:

1. materials
2. size of bricks etc
3. finish of stones
4. coursing/bond
5. form
6. faces
7. bond
8. dimensions as found
9. other comments

Neg No.

Fill of:

Matrix location

Relationships uncertain

Description (See check lists):

- NNW - SSE LINEAR

- 43m long

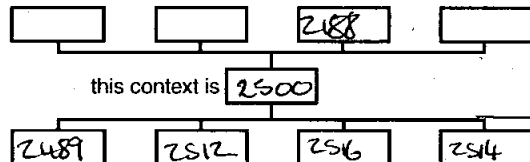
- AV WIDTH: 1.8m

- AV DEPTH: 0.45m

- PHOTOS: 2239-43, 2300-3, 2459-60, 2344-53, 2355-56, 2420-8

- FILLS: 2225, 2288, 2291, 2339

STRATIGRAPHIC MATRIX



Interpretation/Discussion:

LATEST DITCH IN A SEQUENCE OF RECORDS OF THE MAIN NORTH-SOUTH

DITCH. IT IS POSSIBLE THAT 2503 IS A CONTINUATION OF 2500,

TURNING TO THE EAST WHICH IS ALSO REFLECTED IN EARLIER PHASES

2494 → 2490. NOT AS SUBSTANTIAL AS EARLIER PHASES AND SEEMS

TO HAVE A PROFILE OF A DRAINAGE DITCH OVER THE 'WATER DIVERSION'?

SUGGESTS A CHANGE OF WDE / LESS WATER DIVERSION REQUIRED.

RUNS BEYOND SOUTHERN L.O.E. CUTS A MAJORITY OF DITCHES BRANCHING OFF FROM THE MAIN N-S DITCH SUGGESTING IT WAS ONE OF THE LAST DITCHES

Finds (tick): None [] Pot [] Bone [] Flint [] Stone [] Burnt stone [] Glass [] Metal [] CBM [] Wood [] Leather [] REESTABLISHED IN THE AREA.

△ Small Finds

Recorder

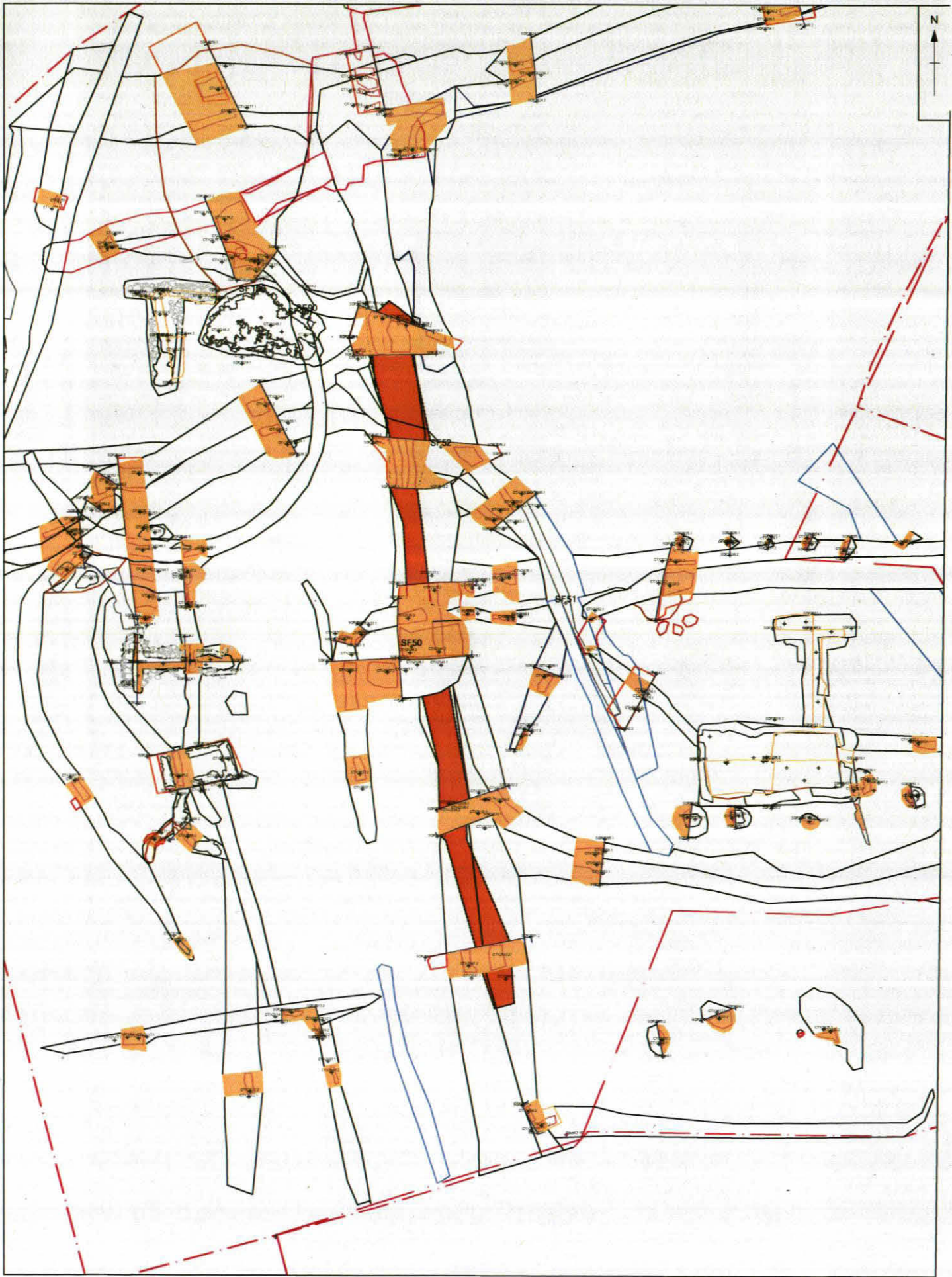
◇ Samples

Date

⬆ Building Materials

Initials

X:\m\INDEX_M1dway_M1_Junction_16_Norhants\010Geomatics\02\MINDEX_M1_Junction_16_Master_300418.dwg(A4 Portrait)-M1DEX-M1 J16-G-ATICS-30 Apr 2018



①

0 5 m



Scale at A4 1:100

M1DEX - Group 2500



CONTEXT RECORD

Context No.
2501

SITE MID 17

ADDITIONAL SHEETS:

TYPE Fill

Trench

Context Type: Deposit / Cut / Structure

Check Lists:

Site sub-div Area 2 W

Overlain by: (2280)

DEPOSIT:
1. compaction
2. colour
3. composition
4. inclusion
5. thickness
6. extent
7. comments
8. method & conditions

Structure No:

Abutted by:

Plan No.

GPS

Cut by:

Filled by:

Section No.

2076

Same as:

Part of:

CUT:
1. shape in plan
2. base/sides/top profile
3. dimension and depth
4. sketch
5. truncation
6. fill nos
7. other comments

Co-Ordinates

Digi = 2300 ->

Consists of:

Overlies: NAT = (2002)

Level

2303

Butts:

MASONRY:
1. materials
2. size of bricks etc
3. finish of stones
4. coursing/bond
5. form 6. faces
7. bond
8. dimensions as found
9. other comments

Slide No.

2459 ->

Cuts:

Neg No.

2460

Fill of:

2279

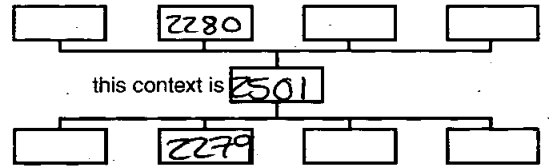
Matrix location

Relationships uncertain

Description (See check lists):

STRATIGRAPHIC MATRIX

1. Firm



2. Dark greyish black

3. clay / silty clay

4. Possible organic material, snails?, twigs etc

5. 0-20m.

6. 0-38m in section.

7. 8. Shovel-browel - LJET!

Interpretation/Discussion:

Bottom fill of Ditch 2279

Dark organic type fill.

Possibly where water has been running through to erode the ditch deeper and then sat and stagnated.

Finds (tick): None [] Pot [] Bone [] Flint [] Stone [] Burnt stone [] Glass [] Metal [] CBM [] Wood [] Leather []

18/4/18 RG

△ Small Finds

Recorder RG

◇ Samples <2050>

Date 18/4/18

△ Building Materials

Initials



CONTEXT RECORD

Context No.

2503

SITE MID.17

ADDITIONAL SHEETS:

TYPE DRAINAGE
DITCH:

Trench

Context Type: Deposit / Cut / Structure

Check Lists:

Site sub-div A2W

Overlain by:

DEPOSIT:

1. compaction
2. colour
3. composition
4. inclusion
5. thickness
6. extent
7. comments
8. method & conditions

Structure No.

Abutted by:

Plan No.

Cut by:

Filled by:

Section No. 2024,
2058Same as: 2500?

Part of:

CUT:

1. shape in plan
2. base/sides/top profile
3. dimension and depth
4. sketch
5. truncation
6. fill nos
7. other comments

Co-Ordinates

Consists of: 2196 2387

Overlies:

Level

Butts:

MASONRY:

1. materials
2. size of bricks etc
3. finish of stones
4. coursing/bond
5. form
6. faces
7. bond
8. dimensions as found
9. other comments

Slide No.

Cuts:

Neg No.

Fill of:

Matrix location

Relationships uncertain

Description (See check lists):

ENE-WSW LINEAR

STRATIGRAPHIC MATRIX

this context is 2503

- c. 25m long

- AVERAGE WIDTH: 1.5m

- AVERAGE DEPTH: 0.52m

- PHOTOS: 2200-1, 2371-3

- FILLS: 2197, 2482, 2483

Interpretation/Discussion:

POSSIBLE RETURN OF 2500 (GROUPED SEPARATELY FOR EASE OF PLACING SHOULD THIS NOT BE THE CASE). ONE OF THE LATEST IN A SEQUENCE OF REMETS, ALSO ONE OF THE SHALLOWEST AND GENERALLY CONTAINED MORE FINDS THAN EARLIER PHASES - POSSIBLY INDICATIVE OF A CHANGE OF USE OF THE LAND?

Finds (tick): None Pot Bone Flint Stone Burnt stone Glass
 Metal CBM Wood Leather

 Small Finds

Recorder

 Samples

Date

 Building Materials

Initials



CONTEXT RECORD

Context No.

2504

SITE M1017

ADDITIONAL SHEETS:

TYPE cut

Trench

Context Type: ~~Deposit / Cut / Structure~~

Check Lists:

Site sub-div AREA 2W

Overlain by:

DEPOSIT:

Structure No.

Abutted by:

1. compaction
2. colour
3. composition
4. inclusion
5. thickness
6. extent
7. comments
8. method & conditions

Plan No.

GPS

Cut by:

Filled by: (2505)

Section No.

2045

Same as:

CUT:

Co-Ordinates

Consists of:

1. shape in plan
2. base/sides/top profile
3. dimension and depth
4. sketch
5. truncation
6. fill nos
7. other comments

Digi =
Level

Overlies:

Slide No.

Butts:

MASONRY:

Neg No.

Cuts: NAT = 2003

1. materials
2. size of bricks etc
3. finish of stones
4. coursing/bond
5. form
6. faces
7. bond
8. dimensions as found
9. other comments

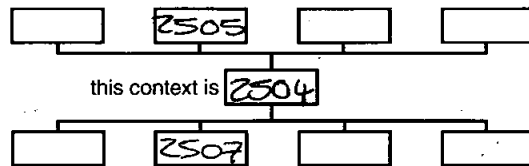
Matrix location

Relationships uncertain

Description (See check lists):

STRATIGRAPHIC MATRIX

1. linear
2. Flat BASE - steep sides
3. 0.50m x 0.20m Deep
= in section.



4.

5. truncated by 23387

6. 7. —

Interpretation/Discussion:

Possible recut of a series of ditches running roughly N/S through Area 2 West.

Finds (tick): None [] Pot [] Bone [] Flint [] Stone [] Burnt stone [] Glass []
Metal [] CBM [] Wood [] Leather []

 Small Finds

Recorder RG

 Samples

Date 19/4/18

 Building Materials

Initials



CONTEXT RECORD

Context No.
2505

SITE M1017

ADDITIONAL SHEETS:

TYPE fill

Trench

Context Type: Deposit/Cut/Structure

Check Lists:

Site sub-div Area 2W

Overlain by: (2339)

DEPOSIT:
1. compaction
2. colour
3. composition
4. inclusion
5. thickness
6. extent
7. comments
8. method & conditions

Structure No.

Abutted by:

Plan No.
GPS

Cut by: 2338

Filled by:

Section No.
2045.

Same as:

Part of:

CUT:
1. shape in plan
2. base/sides/top profile
3. dimension and depth
4. sketch
5. truncation
6. fill nos
7. other comments

Co-Ordinates

Consists of:

Overlies: NAT = 2003

Level

Butts:

MASONRY:
1. materials
2. size of bricks etc
3. finish of stones
4. coursing/bond
5. form 6. faces
7. bond
8. dimensions as found
9. other comments

Slide No.

Cuts:

Neg No.

Fill of: 2504

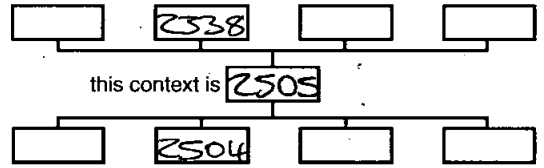
Matrix location

Relationships uncertain

Description (See check lists):

STRATIGRAPHIC MATRIX

- 1.
- 2.
3. Silty clay
- 4.
5. 0.20m
6. 0.50m in section.
7. -
8. shovel, trowel - wet.



Interpretation/Discussion:

fill of ditch / reart 2504.

Finds (tick): None [] Pot [] Bone [] Flint [] Stone [] Burnt stone [] Glass [] Metal [] CBM [] Wood [] Leather []

△ Small Finds

Recorder RG

◇ Samples

Date 19/4/88

⬆ Building Materials

Initials



CONTEXT RECORD

Context No.

2506

SITE M10 17

ADDITIONAL SHEETS:

TYPE Fill

Trench

Context Type: Deposit / ~~Cut~~ / ~~Structure~~

Check Lists:

Site sub-div Area 2W

Overlain by: (2507) (2339)?

DEPOSIT:

1. compaction
2. colour
3. composition
4. inclusion
5. thickness
6. extent
7. comments
8. method & conditions

Structure No.

Abutted by:

Plan No. GPS

Cut by: [2504]

Filled by:

Section No.

2045

Same as:

Part of:

CUT:

1. shape in plan
2. base/sides/top profile
3. dimension and depth
4. sketch
5. truncation
6. fill nos
7. other comments

Co-Ordinates

Consists of:

Overlies: NAT = (2002)

Level

Butts:

MASONRY:

1. materials
2. size of bricks etc
3. finish of stones
4. coursing/bond
5. form
6. faces
7. bond
8. dimensions as found
9. other comments

Slide No.

Cuts:

Neg No.

Fill of: [2510]

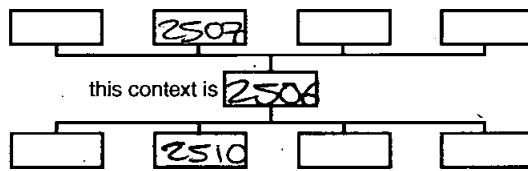
Matrix location

Relationships uncertain

Description (See check lists):

- 1.
- 2.
3. Silty clay
- 4.
5. 0.10m
6. 0.50m in section.
- 7.
8. Shovel trowel - wet

STRATIGRAPHIC MATRIX



Interpretation/Discussion:

Fill of Ditch / recut? [2510]

Finds (tick): None Pot Bone Flint Stone Burnt stone Glass
 Metal CBM Wood Leather

△ Small Finds

Recorder RG

◇ Samples

Date 19/4/18

△ Building Materials

Initials



CONTEXT RECORD

Context No. **2507**

SITE **M7D17**

ADDITIONAL SHEETS:

TYPE **Fill**

Trench

Context Type: Deposit / ~~Cut~~ / ~~Structure~~

Check Lists:

Site sub-div **Area 2W**

Overlain by: **(2339) + sub = (2001)**

- DEPOSIT:
1. compaction
 2. colour
 3. composition
 4. inclusion
 5. thickness
 6. extent
 7. comments
 8. method & conditions

Structure No.

Abutted by:

Plan No. **Gps**

Cut by: **[2338]**

Filled by:

Section No. **2045**

Same as:

Part of:

- CUT:
1. shape in plan
 2. base/sides/top profile
 3. dimension and depth
 4. sketch
 5. truncation
 6. fill / voids
 7. other comments

Co-Ordinates

Consists of:

Digi Level

Overlies: **(2506)**

Butts:

- MASONRY:
1. materials
 2. size of bricks etc
 3. finish of stones
 4. coursing/bond
 5. form
 6. faces
 7. bond
 8. dimensions as found
 9. other comments

Slide No.

Cuts:

Neg No.

Fill of: **[2510]**

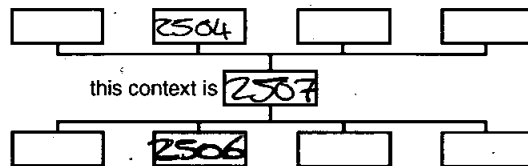
Matrix location

Relationships uncertain

Description (See check lists):

- 1.
- 2.
3. Silty clay
- 4.
5. 0-22m
6. 0-78m
7. -
8. Shovel, mattock, trowel - wet.

STRATIGRAPHIC MATRIX



Interpretation/Discussion:

Fill of Ditch / re-cut? **[2510]**

Finds (tick): None Pot Bone Flint Stone Burnt stone Glass
 Metal CBM Wood Leather

Small Finds

Recorder **RG**

Samples

Date **19/4/18**

Building Materials

Initials



CONTEXT RECORD

Context No.

2510

SITE M1017

ADDITIONAL SHEETS:

TYPE Ditch

Trench

Context Type: ~~Deposit~~ / Cut / ~~Structure~~

Check Lists:

Site sub-div: AREA 2 West

Overlain by:

DEPOSIT:

Structure No.

Abutted by:

1. compaction
2. colour
3. composition
4. inclusion
5. thickness
6. extent
7. comments
8. method & conditions

Plan No.

GPS

Cut by:

Filled by: (2506) + (2507)

Section No.

2045

Same as:

Part of:

CUT:

1. shape in plan
2. base/sides/top profile
3. dimension and depth
4. sketch
5. truncation
6. fill nos
7. other comments

Co-Ordinates

Consists of:

Digi =

Overlies:

Level

Butts:

MASONRY:

Slide No.

Cuts:

NAT = (2003)

1. materials
2. size of bricks etc
3. finish of stones
4. coursing/bond
5. form
6. faces
7. bond
8. dimensions as found
9. other comments

Neg No.

Fill of:

Matrix location

Relationships uncertain

Description (See check lists):

1. Linear

2. Concave / slight v shaped base moderate sloping sides.

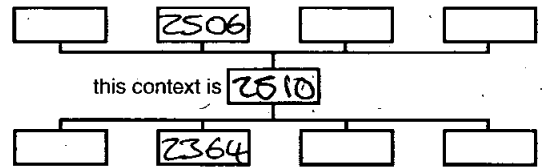
3. 1m W x 0-30m D x > 10m - in section

4.

5. truncated by [2338]

6.

STRATIGRAPHIC MATRIX



Interpretation/Discussion:

Finds (tick): None Pot Bone Flint Stone Burnt stone Glass
 Metal CBM Wood Leather

△ Small Finds

Recorder RG

◇ Samples

Date 19/4/18

⬆ Building Materials

Initials



CONTEXT RECORD

Context No.

2511

SITE MID.17

ADDITIONAL SHEETS: 2

TYPE DRAWING / BOUNDARY DITCH

Trench

Context Type: Deposit / Cut / Structure

Check Lists:

Site sub-div A2W

Overlain by:

DEPOSIT:

1. compaction
2. colour
3. composition
4. inclusion
5. thickness
6. extent
7. comments
8. method & conditions

Structure No.

Abutted by:

Plan No.

Cut by:

Filled by:

Section No. 2006, 2007, 2008, 2009, 2010, 2011, 2012, 2013, 2014, 2015, 2016

Same as:

Part of:

CUT:

1. shape in plan
2. base/sides/top profile
3. dimension and depth
4. sketch
5. truncation
6. fill nos
7. other comments

Co-Ordinates

Consists of: [2342] [2227] [2059/65?] [2277] [2279]

Overlies:

Level

Butts:

MASONRY:

1. materials
2. size of bricks etc
3. finish of stones
4. coursing/bond
5. form
6. faces
7. bond
8. dimensions as found
9. other comments

Slide No.

Cuts:

Neg No.

Fill of:

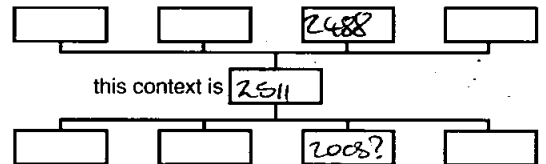
Matrix location

Relationships uncertain

Description (See check lists):

- RUNS NW INTO A NNW ALIGNMENT

STRATIGRAPHIC MATRIX



- 21m long

- AVERAGE WIDTH: FROM 2m TO 4.2m

- AVERAGE DEPTH: FROM 0.5m TO 1.3m

- PHOTOS: 2057-8, 2239-43, 2420-2428

- FILLS: 2060? / 2064, 2065?, 2226, 2343, 2344, 2345

Interpretation/Discussion:

THIS DITCH IS UNUSUAL IN SHAPE - TOWARDS ITS NORTHERN END IT IS EXTREMELY WIDE AND DEEP (1.42m WIDE X 1.3m DEEP) IT HAS A WIDE FLAT PLATEAU BEFORE DROPPING INTO A STEEP STRAIGHT SIDED PROFILE (SEES. 2075+2076). THE PLATEAU REMAINS FOR A PERIOD BUT THE DEEPER PART OF THE DITCH VEERS OFF TO THE EAST AND BECOMES OFFSET TO THE PLATEAU, AND ONCE IT BRANCHES OFF COMPLETELY FROM THE MAIN N-S DITCH ALIGNMENT, THE PLATEAU DISAPPEARS COMPLETELY.

Finds (tick): None Pot Bone Flint Stone Burnt stone Glass Metal CBM Wood Leather

Small Finds

Recorder

Samples

Date

Building Materials

Initials



CONTEXT RECORD ADDITIONAL SHEET

Context No.

2511

SITE CODE MID.17

SITE NAME MI 316

SHEET NO. 1

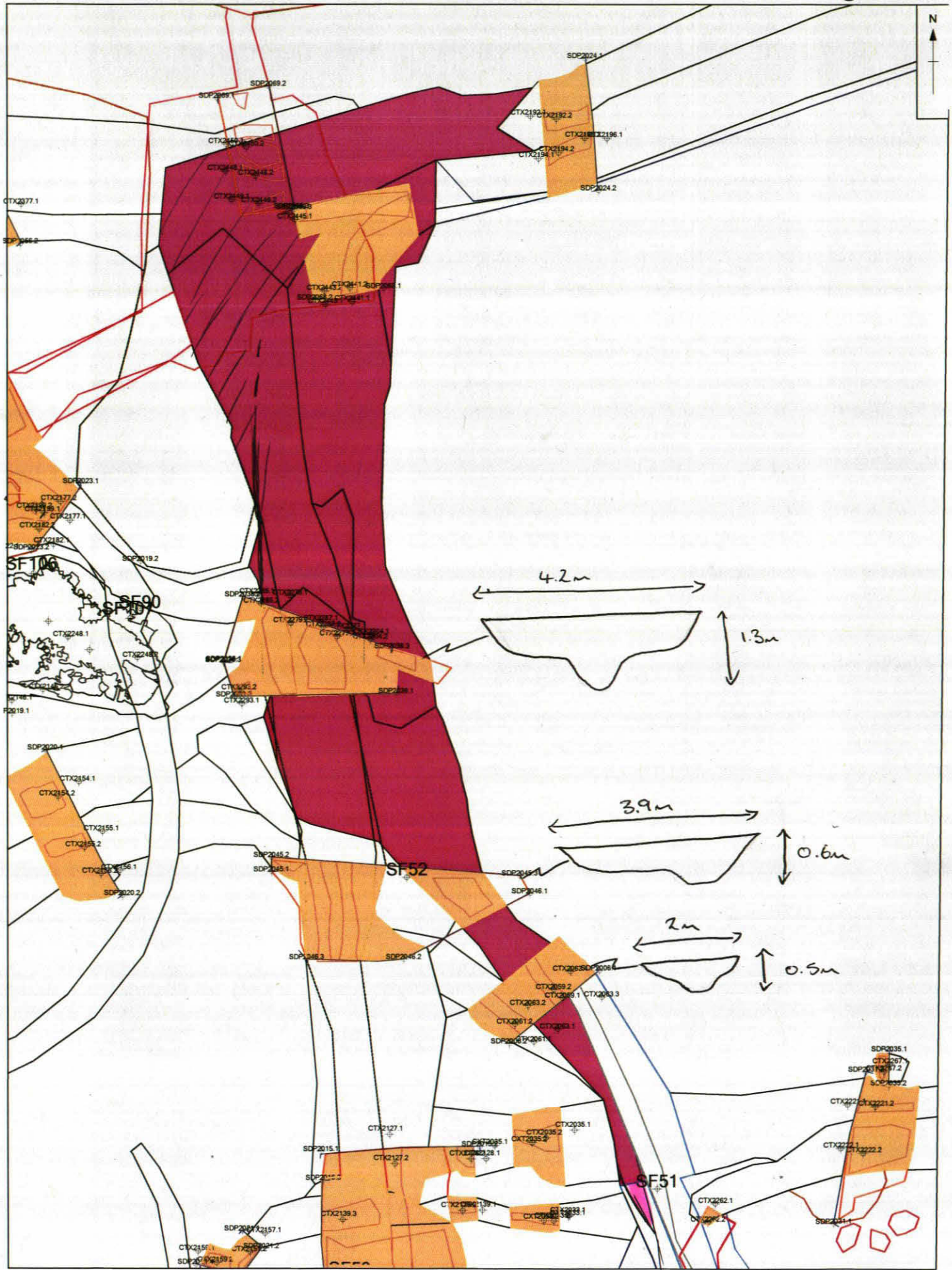
SOME OF THE DISCREPANCY IN DEPTH MAY BE ACCOUNTED FOR BY THE FURROWS RUNNING THROUGH [2511] AT ITS SOUTHERN EXTENT, BUT NOT FOR ALL OF IT. AND IT DOES NOT EXPLAIN THE DISAPPEARANCE OF THE PLATEAU. IT IS POSSIBLE THAT THIS PART OF THE LANDSCAPE WAS PRONE TO MASSIVE INFLOWS OF WATER AND THE DITCH WAS MADE MUCH WIDER AND DEEPER AT THIS POINT TO ACCOMMODATE THE INFLOW AND MINIMIZE OVERFLOWING OF THE DITCH AT THIS POINT AND FURTHER DOWN THE LINE.

ALTHOUGH THE LOWER EXTENT OF [2277] HAS BEEN GIVEN A SEPARATE CUT NO OF [2279], I DO NOT BELIEVE IT IS A 'TRUE' CUT BUT IS IN FACT WHERE WATER FLOWED FASTER THROUGH THE FEATURE AT THIS POINT AND ERODED THE EDGES OF SOME DEPOSITS WITHIN [2511].


(SEE GROUP PLAN FOR DITCH PROFILES AND DIMENSIONS).



X:\m\INDEX_M1_Junction_16_Northants\010Geomatics\02\M1DEX\M1_Junction_16_Master_300418.dwg(A4 Portrait)-M1DEX-M1_J16-Geomatics-30 Apr 2018



M1DEX - Group 2511





CONTEXT RECORD

Context No.

2512

SITE MID.17

ADDITIONAL SHEETS: |

TYPE DRAINAGE DITCH

Trench

Context Type: Deposit / Cut / Structure

Check Lists:

Site sub-div A2W

Overlain by:

DEPOSIT:

1. compaction
2. colour
3. composition
4. inclusion
5. thickness
6. extent
7. comments
8. method & conditions

Structure No.

Abutted by:

Plan No.

Cut by:

Filled by:

Section No. 2019, 2022
2023

Same as:

Part of:

CUT:

1. shape in plan
2. base/sides/top profile
3. dimension and depth
4. sketch
5. truncation
6. fill nos
7. other comments

Co-Ordinates

Consists of: [2285] [2152] [2182]?

Overlies:

Level

Butts:

MASONRY:

1. materials
2. size of bricks etc
3. finish of stones
4. coursing/bond
5. form
6. faces
7. bond
8. dimensions as found
9. other comments

Slide No.

Cuts:

Neg No.

Fill of:

Matrix location

Relationships uncertain

Description (See check lists):

- ELONGATED S SHAPE, ROUGHLY NW-SE

c. 8m.

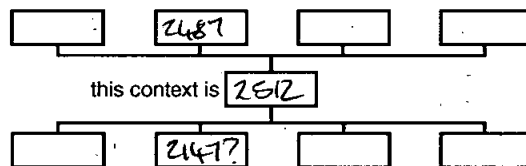
- AVERAGE WIDTH: 1.4m

- AVERAGE DEPTH: 0.55m

- PHOTOS: 2161-2, 2190-5, 2197-9

- FILLS: 2153, 2183, 2184

STRATIGRAPHIC MATRIX



this context is 2512

AVERAGE PROFILE:



Interpretation/Discussion:

A SHORT STRETCH OF DITCH. REASON FOR SNAKING SEEMS TO BE THAT THEY HIT STONE SLAB SURFACE [2248] AND ATTEMPTED TO GO ROUND IT (AFTER ATTEMPTING TO REMOVE SOME OF THE STONES). ITS FULL EXTENT TO THE WEST IS NOT CLEAR DUE TO OVERLYING LATER FEATURES. IT LIKELY SERVED TO DRAIN WATER INTO THE MAIN N-S DITCH

Finds (tick): None [] Pot [] Bone [] Flint [] Stone [] Burnt stone [] Glass [] Metal [] CBM [] Wood [] Leather []

△ Small Finds

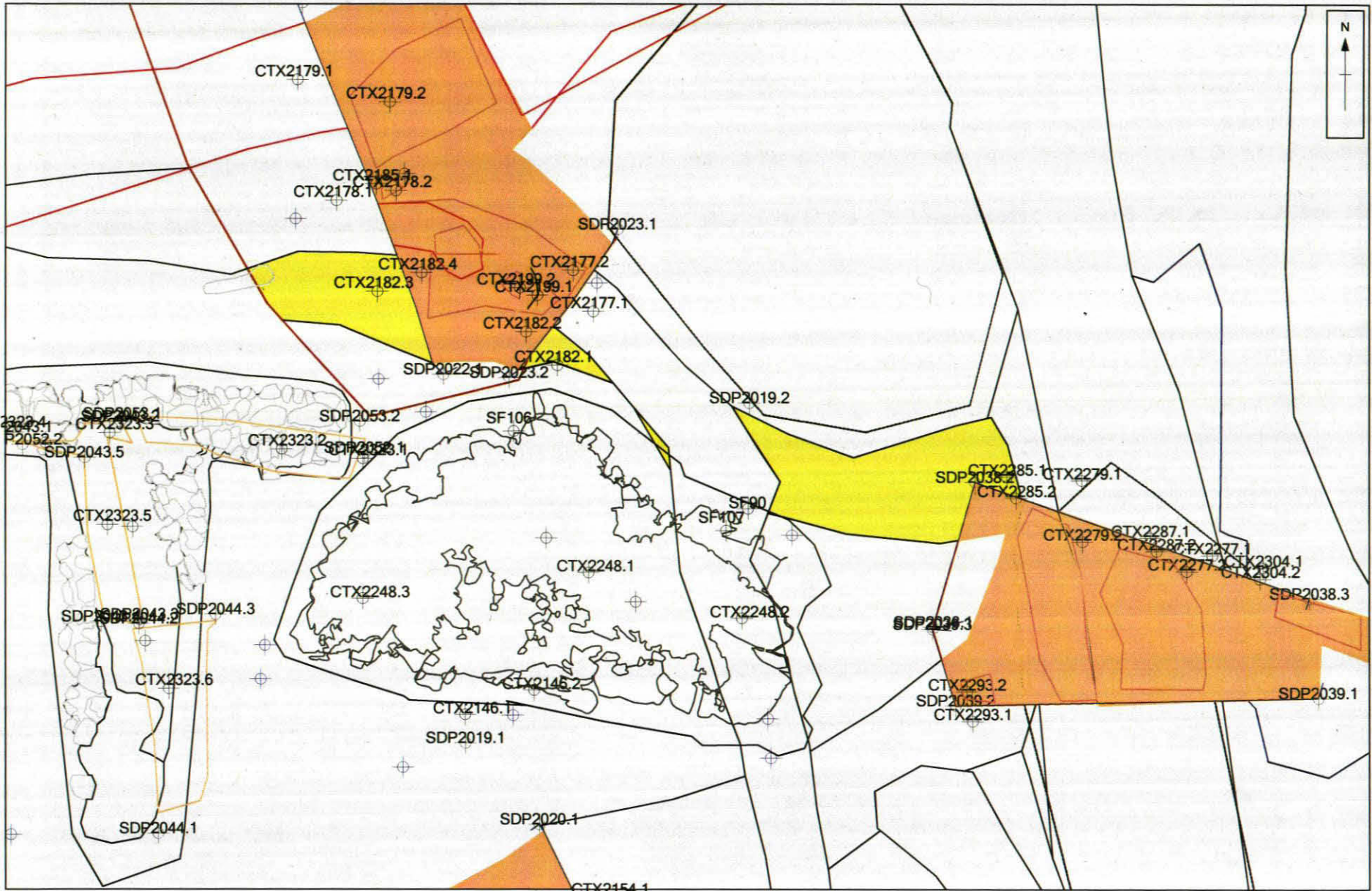
Recorder

◇ Samples

Date

△ Building Materials

Initials



0 2 m
Scale at A4 1:50

M1DEX - Group 2512



CONTEXT RECORD

Context No.

2513

SITE MID.17

ADDITIONAL SHEETS: |

TYPE DRAINAGE
DITCH

Trench

Context Type: Deposit / Cut / Structure

Check Lists:

Site sub-div A2W

Overlain by:

DEPOSIT:

1. compaction
2. colour
3. composition
4. inclusion
5. thickness
6. extent
7. comments
8. method & conditions

Structure No.

Abutted by:

Plan No.

Cut by:

Filled by:

Section No. 2081 + ex.

Same as:

Part of:

CUT:

1. shape in plan
2. base/sides/top profile
3. dimension and depth
4. sketch
5. truncation
6. fill nos
7. other comments

Co-Ordinates

Consists of: [2222] [2262]

Overlies:

Level

Butts:

MASONRY:

1. materials
2. size of bricks etc
3. finish of stones
4. coursing/bond
5. form
6. faces
7. bond
8. dimensions as found
9. other comments

Slide No.

Cuts:

Neg No.

Fill of:

Matrix location

Relationships uncertain

Description (See check lists):

- E-W LINEAR

- 23m long

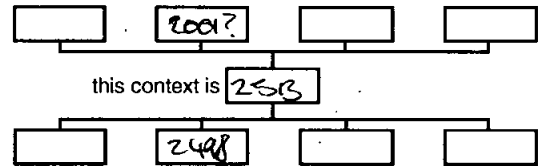
- AVERAGE WIDTH: c.1.5m

- AVERAGE DEPTH: 0.4m

- PHOTOS: 2230-2, 2275-8

- FILLS: 2223, 2263

STRATIGRAPHIC MATRIX



Interpretation/Discussion:

INITIALLY THIS WAS THOUGHT TO BE A CONTINUATION OF [2188] BUT INVESTIGATION REVEALED THAT IT VEERS SW AND A VERY DEFINITE TERMINUS WAS FOUND AS [2262]. DITCH RUNS EAST BEYOND L.O.E. APPEARS TO BE A PARTIAL RESULT OF [2498]. IT IS POSSIBLE IT CUTS [2188] BUT A FURROW HAS OBSCURED THIS POTENTIAL RELATIONSHIP.

Finds (tick): None [] Pot [] Bone [] Flint [] Stone [] Burnt stone [] Glass [] Metal [] CBM [] Wood [] Leather []

△ Small Finds

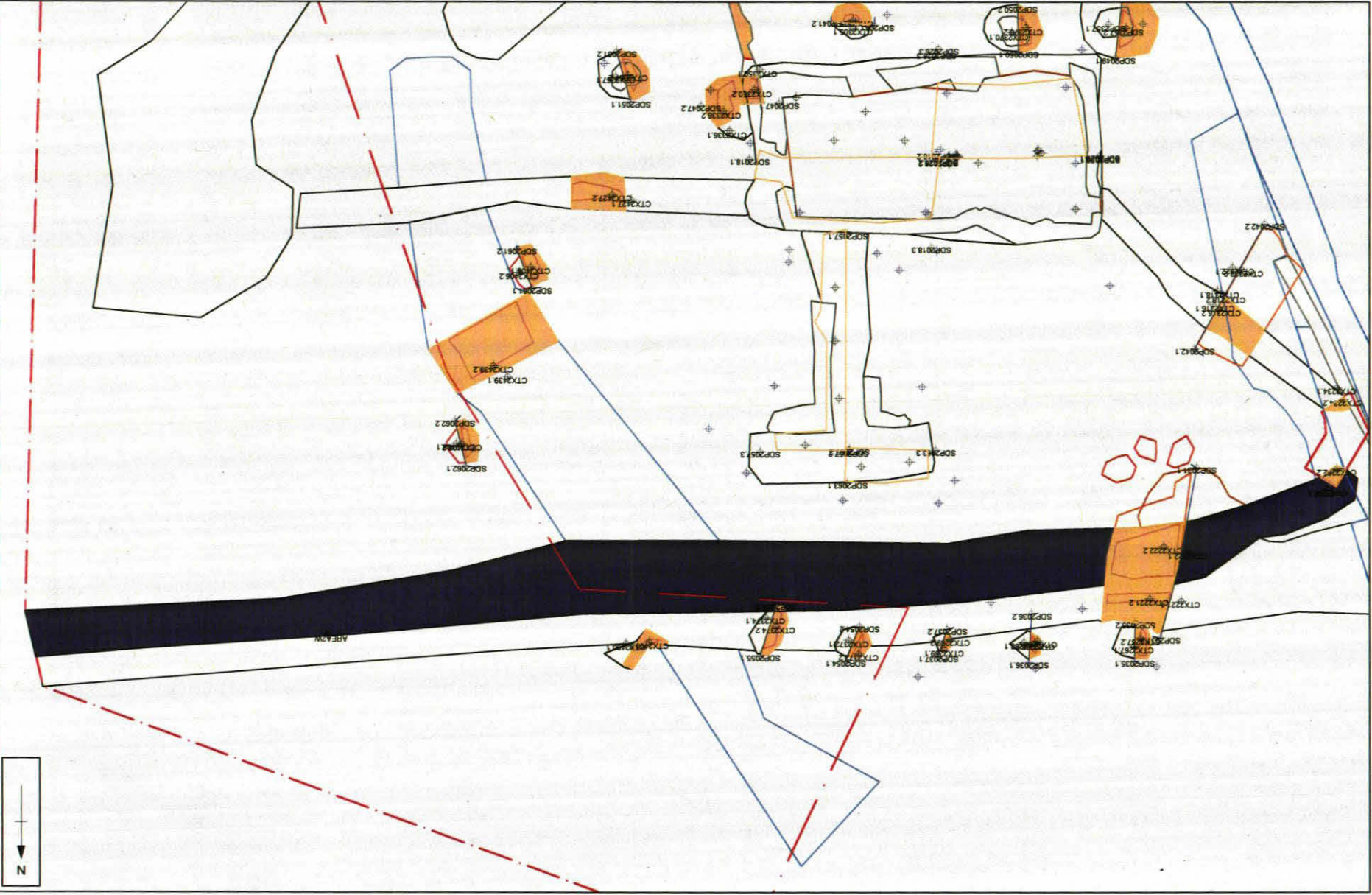
Recorder

◇ Samples


Date

⬆ Building Materials

Initials



M1DEX - Group 2513



①



CONTEXT RECORD

Context No.

2514

SITE MID 17

ADDITIONAL SHEETS: 1

TYPE DRAWING
DITCH

Trench

Context Type: Deposit / Cut / Structure

Check Lists:

Site sub-div A2W

Overlain by:

DEPOSIT:

1. compaction
2. colour
3. composition
4. inclusion
5. thickness
6. extent
7. comments
8. method & conditions

Structure No.

Abutted by:

Plan No.

Cut by:

Filled by:

Section No. 2001, 2033

Same as:

Part of:

CUT:

1. shape in plan
2. base/sides/top profile
3. dimension and depth
4. sketch
5. truncation
6. fill nos
7. other comments

Co-Ordinates

Consists of: [2043] [2232]

Overlies:

Level

Butts:

MASONRY:

1. materials
2. size of bricks etc
3. finish of stones
4. coursing/bond
5. form
6. faces
7. bond
8. dimensions as found
9. other comments

Slide No.

Cuts:

Neg No.

Fill of:

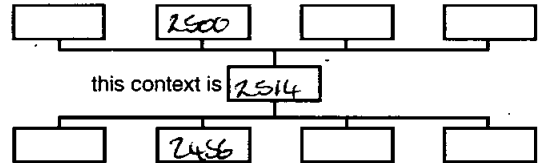
Matrix location

Relationships uncertain

Description (See check lists):

- N-S LINEAR

STRATIGRAPHIC MATRIX



- 14m LONG

- AV WIDTH: 1.5m

- AV DEPTH: 0.7m

- PHOTOS: 2037-8, 2242-3

- FILLS: 2044, 2045, 2232

Interpretation/Discussion:

THIS N-S DITCH IS ONLY PRESENT IN THE SOUTHERN PART OF SITE.

THERE HAVE BEEN NUMEROUS RECORDS OF THE N-S MAIN DITCH, A NUMBER OF WHICH DO NOT REVEAL THE ENTIRE LENGTH. THIS SEEMS TO BE ONE OF THOSE. IT TERMINATES BETWEEN OPPOSING SECTIONS 2033 AND 2032.

Finds (tick): None Pot Bone Flint Stone Burnt stone Glass Metal CBM Wood Leather

 Small Finds

Recorder

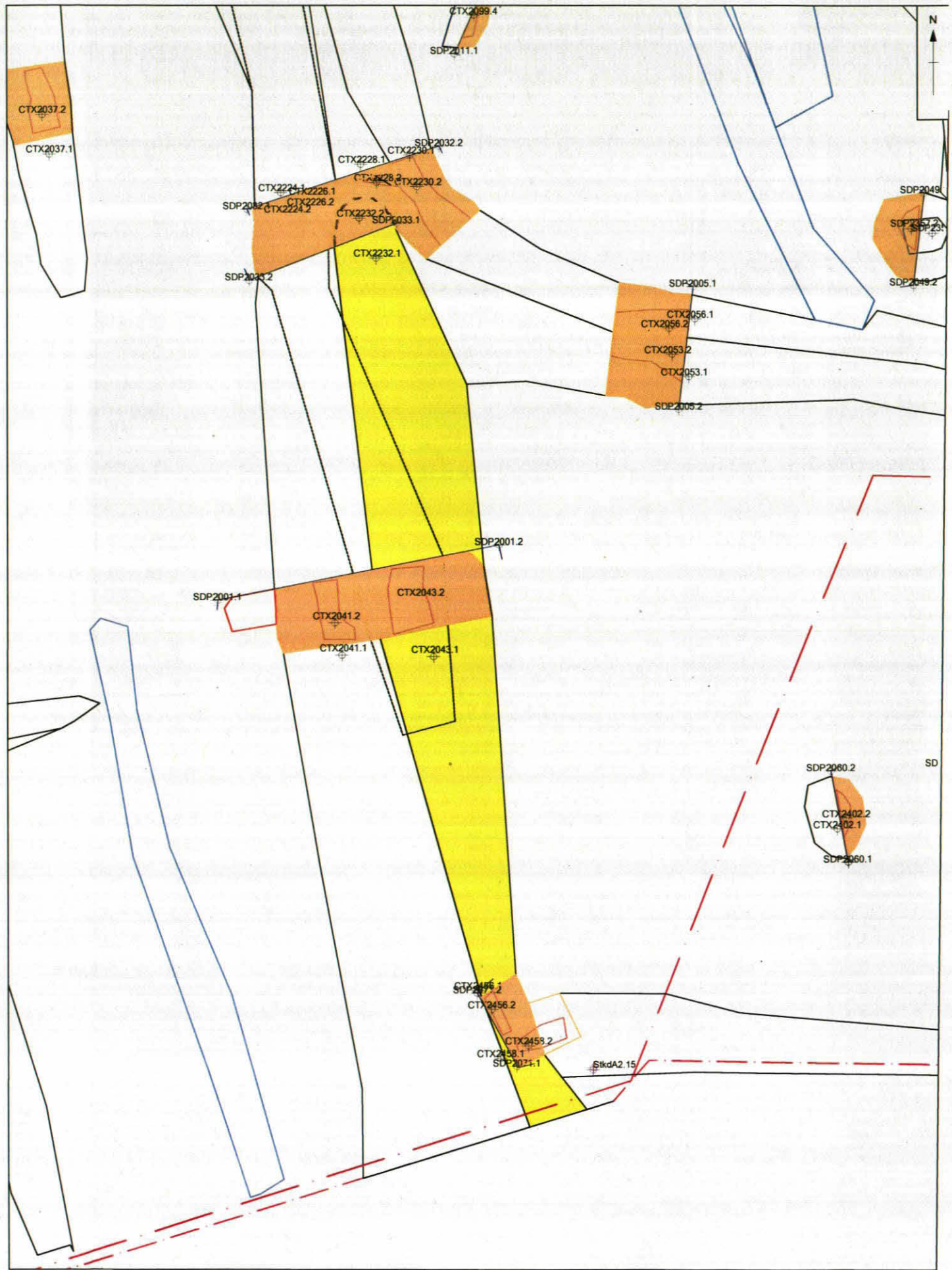
 Samples

Date

 Building Materials

Initials

X:\m\M1DEX_M1dway_M1_Junction_16_Northants\010\Geomatics\010\M1DEX_M1_Junction_16_Master_300418.dwg(A4 Portrait)-M1DEX* M1 J16 MATICS- 30 Apr 2018



M1DEX - Group 2514



Scale at A4 1:75



CONTEXT RECORD

Context No.

2515

SITE MID.17

ADDITIONAL SHEETS: 1

TYPE CURVILINEAR FEATURE

Trench

Context Type: Deposit / Cut / Structure

Check Lists:

Site sub-div A2W

Overlain by:

DEPOSIT:

1. compaction
2. colour
3. composition
4. inclusion
5. thickness
6. extent
7. comments
8. method & conditions

Structure No.

Abutted by:

Plan No.

Cut by:

Filled by:

Section No. 2008, 2009

Same as:

Part of:

CUT:

1. shape in plan
2. base/sides/top profile
3. dimension and depth
4. sketch
5. truncation
6. fill nos
7. other comments

Co-Ordinates

Consists of: [2068] [2086]

Overlies:

Level

Butts:

MASONRY:

1. materials
2. size of bricks etc
3. finish of stones
4. coursing/bond
5. form
6. faces
7. bond
8. dimensions as found
9. other comments

Slide No.

Cuts:

Neg No.

Fill of:

Matrix location

Relationships uncertain

Description (See check lists):

- CURVILINEAR, ROUGHLY N-S

- 3.5m long

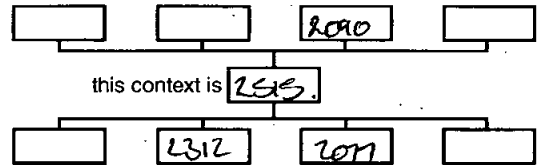
- AVERAGE WIDTH: 0.5m

- AVERAGE DEPTH: 0.4m-0.6m

- PHOTOS: 2072-3, 2039-47, 2061-66

- FILLS: 2069, 2070, 2071, 2087

STRATIGRAPHIC MATRIX



Interpretation/Discussion:

TOWARDS ITS NORTHERN LIMIT, THE FEATURE HAS VERTICAL SIDES AND A FAIRLY FLAT SLIGHTLY CONCAVE BASE. AS IT RUNS SOUTH IT BECOMES SHALLOWER AND MORE 'V' SHAPED TOWARDS THE NORTH THERE ARE LARGE FLAT PIECES OF STONE DISTRIBUTED THROUGHOUT THE ENTIRE FILL BUT ONLY ON THE SURFACE TOWARDS THE SOUTH. (IN PLAN IT WAS INITIALLY THOUGHT TO BE THE FOUNDATION STONES OF A STRUCTURE BUT INVESTIGATION HAS DISPROVED THIS WHILE ALSO CREATING MORE AMBIGUITY!

Finds (tick): None [] Pot [] Bone [] Flint [] Stone [] Burnt stone [] Glass [] Metal [] CBM [] Wood [] Leather []

Small Finds

Recorder

Samples


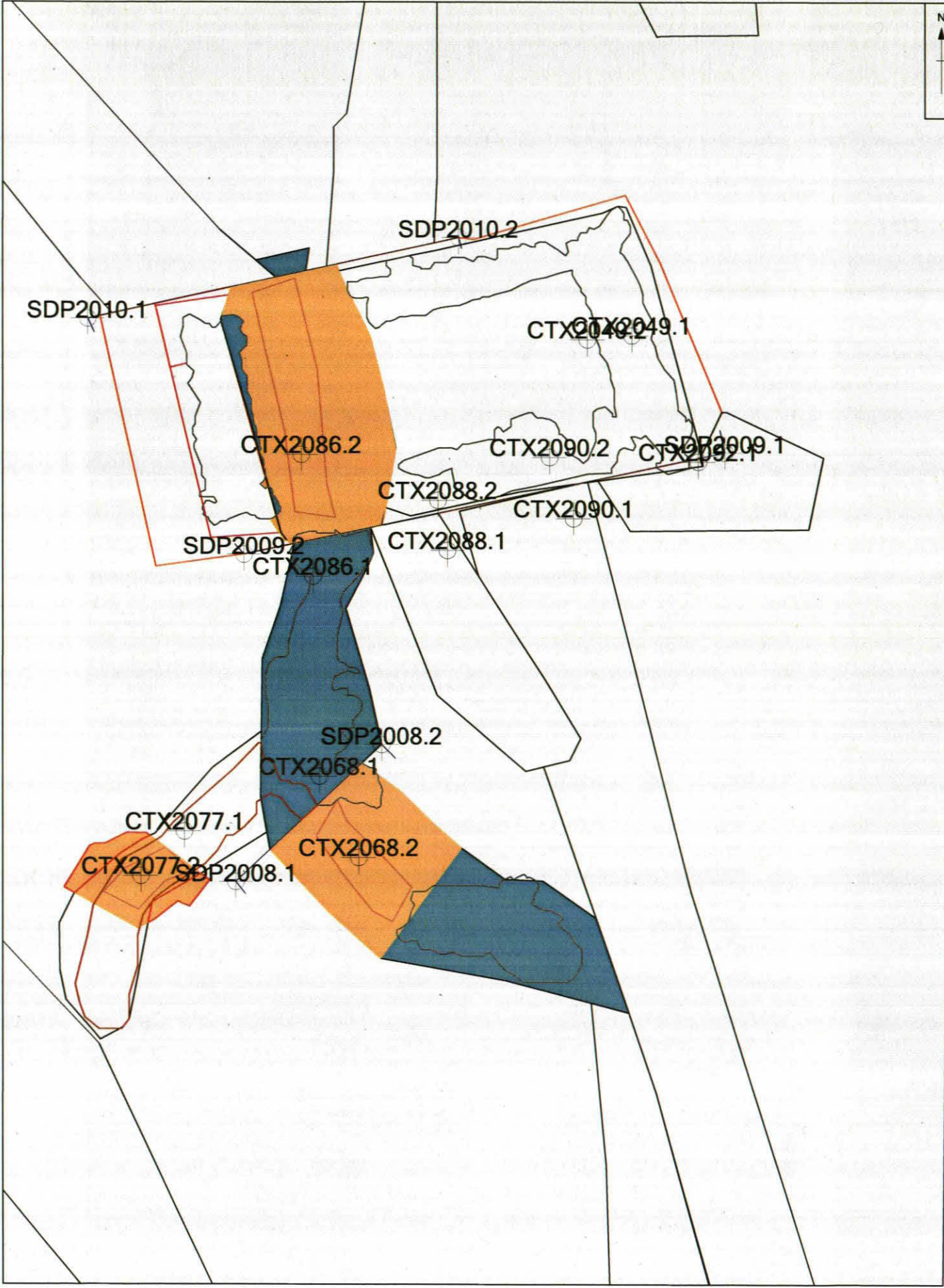
Date

Building Materials

Initials



X:\M1DEX_M1dway_M1_Junction_16_Northants\010Geomatics\010M1DEX_M1_Junction_16_Master_300418.dwg(A4 Portrait) - M1DEX - M1 J16 - MATICS - 30 Apr 2018



M1DEX - Group 2515



CONTEXT RECORD

Context No.

2516

SITE MID.17

ADDITIONAL SHEETS:

TYPE DITCH

Trench

Context Type: Deposit / Cut / Structure

Check Lists:

Site sub-div A2W

Overlain by:

DEPOSIT:

1. compaction
2. colour
3. composition
4. inclusion
5. thickness
6. extent
7. comments
8. method & conditions

Structure No.

Abutted by:

Plan No.

Cut by:

Filled by:

Section No. 2005,
2002

Same as:

Part of:

CUT:

1. shape in plan
2. base/sides/top profile
3. dimension and depth
4. sketch
5. truncation
6. fill nos
7. other comments

Co-Ordinates

Consists of: [2056] [2230]

Overlies:

Level

Butts:

MASONRY:

1. materials
2. size of bricks etc
3. finish of stones
4. coursing/bond
5. form 6. faces
7. bond
8. dimensions as found
9. other comments

Slide No.

Cuts:

Neg No.

Fill of:

Matrix location

Relationships uncertain

Description (See check lists):

- E-W LINEAR CURVING UP TO A NNW

DIRECTION ON ITS WESTERN EXTENT.

- 2.5m long.

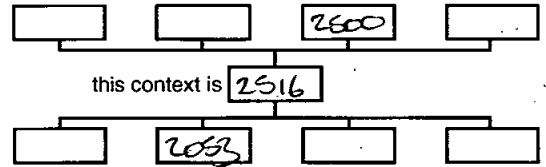
- AVERAGE WIDTH: 1.2m

- AVERAGE DEPTH: 0.55m

- PHOTOS: 2055-6, 2239-41

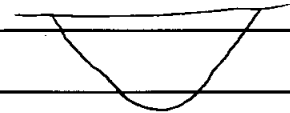
- FILLS: 2057, 2058, 2231

STRATIGRAPHIC MATRIX



this context is 2516

PROFILE:



SLIGHTLY V-SHAPED W ROUNDED BASE

Interpretation/Discussion:

ITS FULL EXTENT TO THE NORTH IS UNKNOWN. IT DOES NOT APPEAR

BEYOND STONE HED PT [2135] SO IT EITHER CUT/CUT BY IT OR TERMINATES BEFORE IT.

IT IS UNCLEAR WHETHER THIS ~~DITCH~~ DITCH IS CONTEMPORARY TO

SFB [2129] AND WAS DIRECTING WATER CLOSE TO IT FOR SOME

REASON OR IF IT WAS FOR DRAINAGE AND IS JUST SKIRTING

AROUND THE STRUCTURE

Finds (tick): None Pot Bone Flint Stone Burnt stone Glass
 Metal CBM Wood Leather

 Small Finds

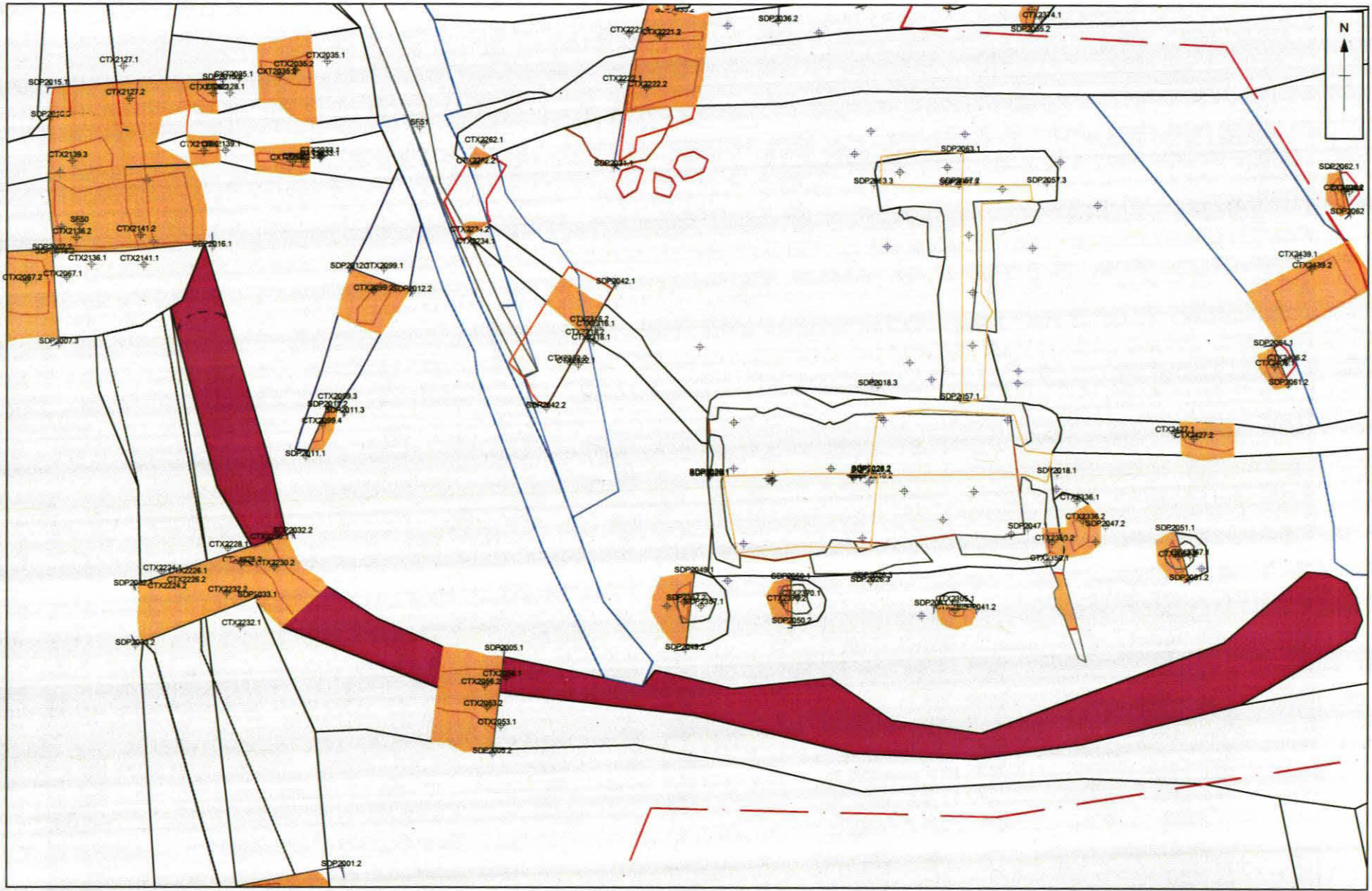
Recorder

 Samples

Date

 Building Materials

Initials



0 5 m

Scale at A4 1:100

MIDEX - Group 2516



CONTEXT RECORD

Context No.

2517

SITE MID.17

ADDITIONAL SHEETS: |

TYPE STONE FOUNDATION

Trench

Context Type: Deposit / Cut / Structure

Check Lists:

Site sub-div

Overlain by:

DEPOSIT:

1. compaction
2. colour
3. composition
4. inclusion
5. thickness
6. extent
7. comments
8. method & conditions

Structure No.

Abutted by:

Plan No. GPS.

Cut by:

Filled by:

CUT:

1. shape in plan
2. base/sides/top profile
3. dimension and depth
4. sketch
5. truncation
6. fill nos
7. other comments

Section No.

Same as:

Part of:

Co-Ordinates

Consists of:

Overlies:

Level

Butts:

MASONRY:

1. materials
2. size of bricks etc
3. finish of stones
4. coursing/bond
5. form
6. faces
7. bond
8. dimensions as found
9. other comments

Slide No.

Cuts:

Neg No.

Fill of:

Matrix location

Relationships uncertain

Description (See check lists):

STRATIGRAPHIC MATRIX

- LIMESTONE ; NO BOND

- 3m long.

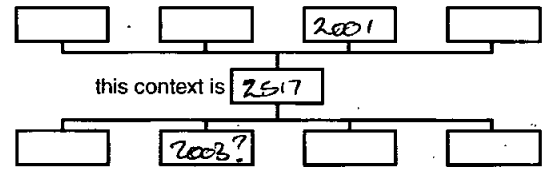
- 140 mm x 120 mm x 18 mm

- LINEAR - SLIGHT CURVE ON N-END. ATTRIBUTED TO PLOUGHING AS SECTION THE EDGE OF A FURROW.

SKETCH ELEVATION

Interpretation/Discussion:

1 FOUNDATION COURSE OF A STONE WALL. THE REST OF THE STRUCTURE IT MAY HAVE BEEN PART OF/WAS LIKELY REMOVED DURING PLOUGHING AND WOULD HAVE BEEN SITUATED IMMEDIATELY WEST OF 2517



Finds (tick): None [] Pot [] Bone [] Flint [] Stone [] Burnt stone [] Glass [] Metal [] CBM [] Wood [] Leather []

 Small Finds

Recorder

 Samples

Date

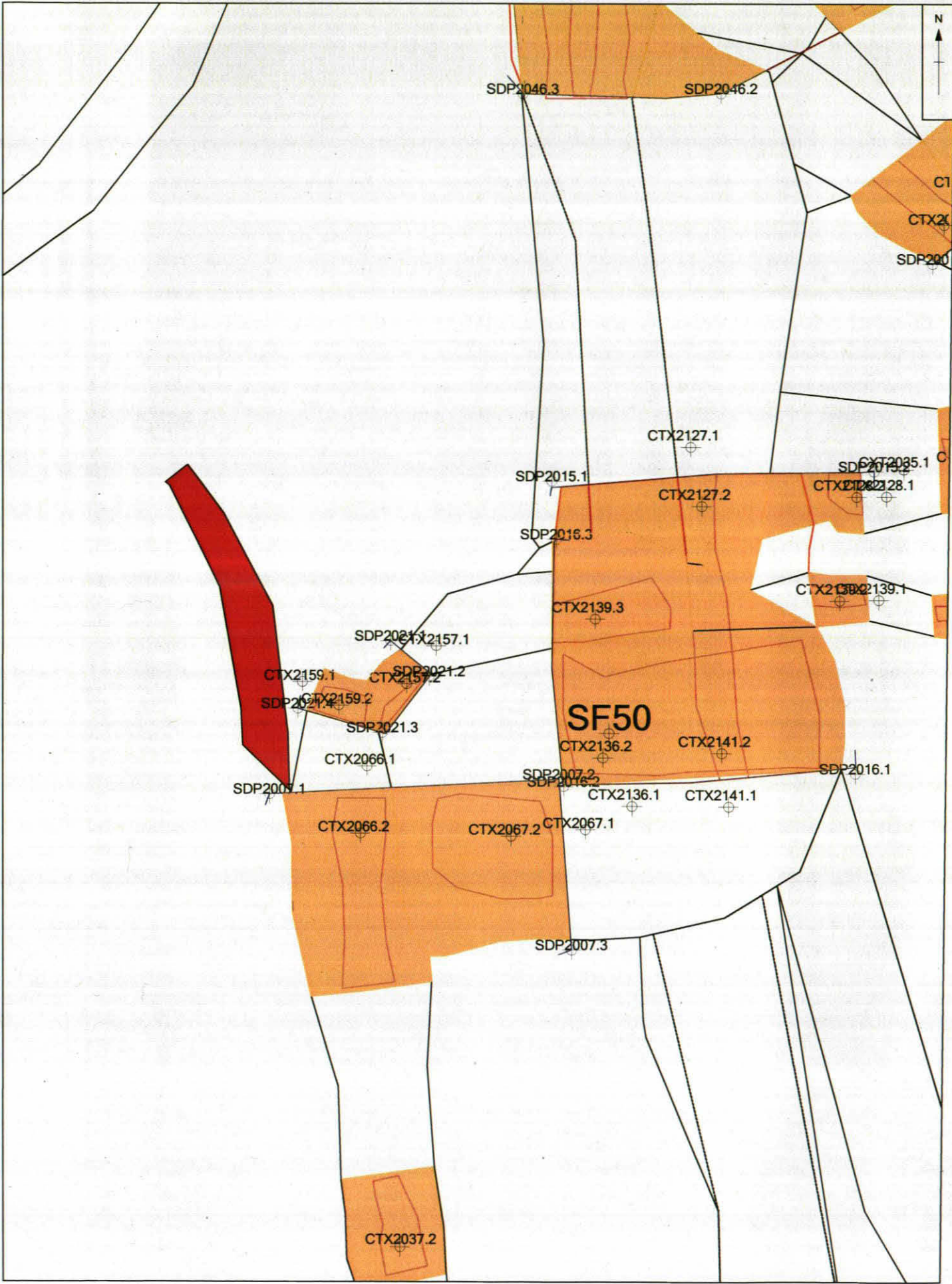
 Building Materials

Initials

11



X:\m\INDEX_M1dway_M1_Junction_16_Northants\010Geomatics\02\INDEX_M1_Junction_16_Master_300418.dwg(A4 Portrait)-M1DEX-M1 J16-Geomatics 30 Apr 2018



M1DEX - Group 2517



Scale at A4 1:50



CONTEXT RECORD

Context No.

2518

SITE MID 17

ADDITIONAL SHEETS: 1

TYPE DITCH

Trench

Context Type: Deposit / Cut / Structure

Check Lists:

Site sub-div

Overlain by:

DEPOSIT:

1. compaction
2. colour
3. composition
4. inclusion
5. thickness
6. extent
7. comments
8. method & conditions

Structure No.

Abutted by:

Plan No.

Cut by:

Filled by:

Section No. 2042 +SL

Same as:

Part of:

CUT:

1. shape in plan
2. base/sides/top profile
3. dimension and depth
4. sketch
5. truncation
6. fill nos
7. other comments

Co-Ordinates

Consists of: [2234] [2316]

Overlies:

Level

Butts:

MASONRY:

1. materials
2. size of bricks etc
3. finish of stones
4. coursing/bond
5. form
6. faces
7. bond
8. dimensions as found
9. other comments

Slide No.

Cuts:

Neg No.

Fill of:

Matrix location

Relationships uncertain [2427]

Description (See check lists):

- NW-SE LINEAR

- 5.3 m

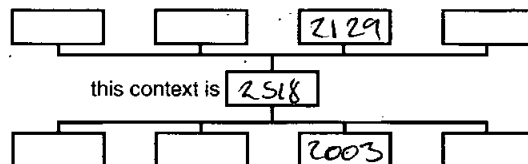
- AVERAGE WIDTH: 0.45m

- AVERAGE DEPTH: 0.15m

- PHOTOS: 2281-2, 2316-7

- FILLS: 2235, 2317

STRATIGRAPHIC MATRIX



Interpretation/Discussion:

FULL EXTENT IS NOT APPARENT AS IT IS A RATHER EPHEMERAL FEATURE THAT HAS BEEN TRUNCATED TO THE NORTH BY LATER FEATURES AND A FURROW, AND ITS SOUTHERN EXTENT IS CUT BY SFB [2129]. IT IS POSSIBLE THAT IT CURVED TO AN E-W ALIGNMENT AND [2427] IS A CONTINUATION OF IT. BUT AS THIS RELATIONSHIP HAS BEEN OBLITERATED BY [2129] IT IS ONLY SPECULATION

Finds (tick): None [] Pot [] Bone [] Flint [] Stone [] Burnt stone [] Glass [] Metal [] CBM [] Wood [] Leather []

△ Small Finds

Recorder

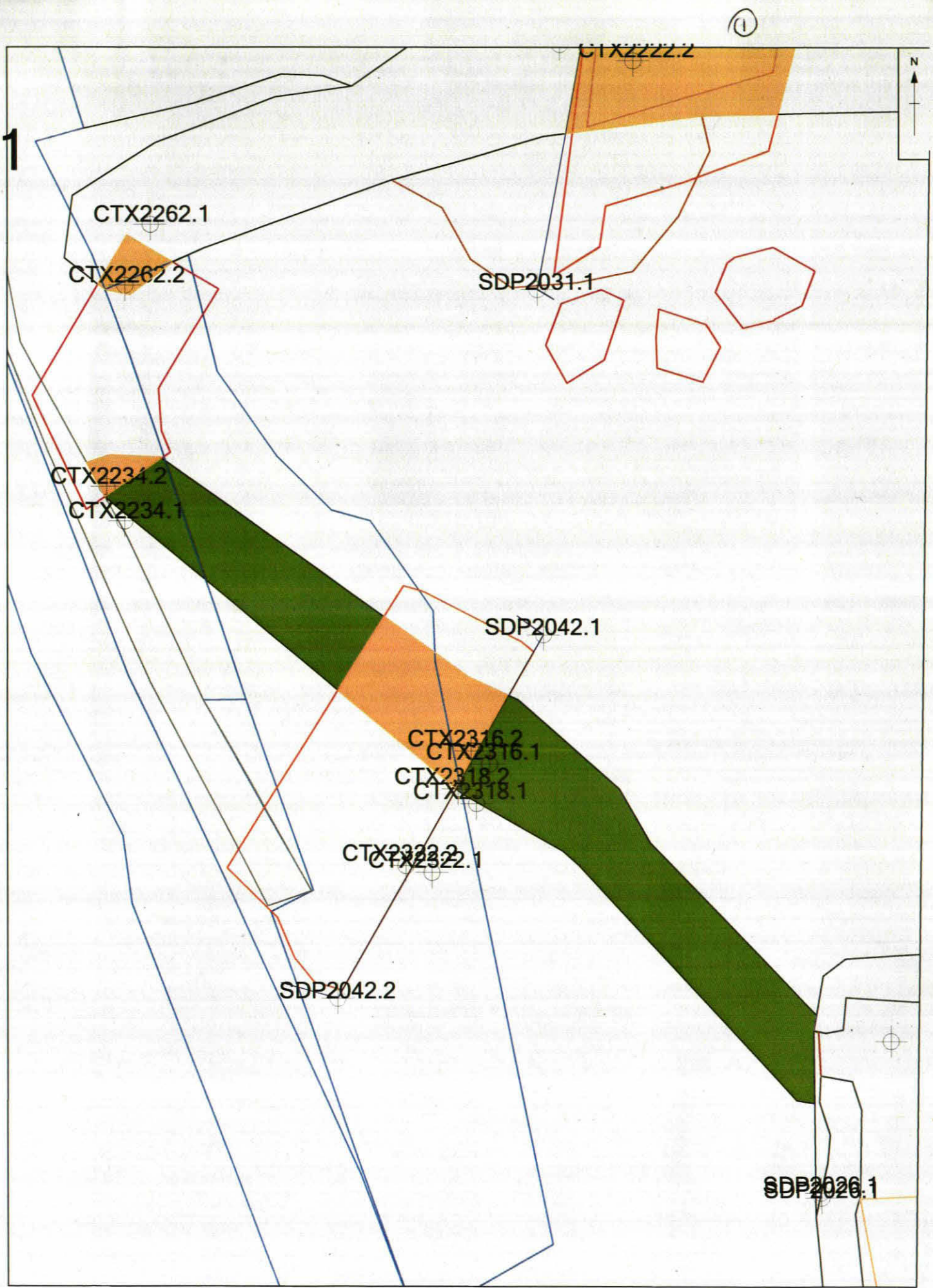
◇ Samples

Date

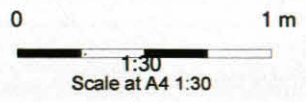
⬆ Building Materials

Initials

X:\m\1DEX_M1dway_M1_Junction_16_Northants\010Geomatics\010M1DEX_M1_Junction_16_Master_300418.dwg(A4 Portrait)-"M1DEX" M1 J16 Geomatics 30 Apr 2018



M1DEX - Group 2518





CONTEXT RECORD

Context No.

2519

SITE MID17

ADDITIONAL SHEETS: GROUP, 1 OF 2

TYPE **GROUP**

Trench

Context Type: Deposit / Cut / Structure **GROUP**

Check Lists:

Site sub-div **AREA 2W**

Overlain by:

DEPOSIT:

1. compaction
2. colour
3. composition
4. inclusion
5. thickness
6. extent
7. comments
8. method & conditions

Structure No.

Abutted by:

Plan No.

GPS

Cut by:

GROUP 2493

Filled by:

Section No.

2002

Same as:

[20548] ?

Part of:

Co-Ordinates

GPSConsists of: **[2209] [2212]**

Overlies:

CUT:

1. shape in plan
2. base/sides/top profile
3. dimension and depth
4. sketch
5. truncation
6. fill nos
7. other comments

Level

GPS

Butts:

MASONRY:

1. materials
2. size of bricks etc
3. finish of stones
4. coursing/bond
5. form
6. faces
7. bond
8. dimensions as found
9. other comments

Slide No.

Cuts:

(2002)

Neg No.

Fill of:

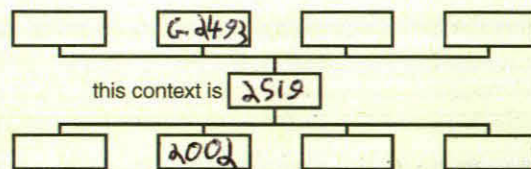
Matrix location

Relationships uncertain

Description (See check lists):

L SHAPED DITCH, 30M LONG,
0.74M WIDE 0.15 DEEP

STRATIGRAPHIC MATRIX



Interpretation/Discussion:

"L" SHAPED DITCH, RUNS 4.3M SSE FROM NORTHERN
LOE OF AREA 2 WEST, THEN TURNS E, AND RUNS ENE
FOR 24M BEFORE BEING LOST UNDER HILLWASH.

POSSIBLY CONTINUES ON OTHER SIDE OF HILLWASH AS
[20548]

BOUNDARY DITCH, LATER RE-CUT AS **G2493**

Finds (tick): None [] Pot [] Bone [] Flint [] Stone [] Burnt stone [] Glass []
Metal [] CBM [] Wood [] Leather []

Small Finds

Recorder **AF**


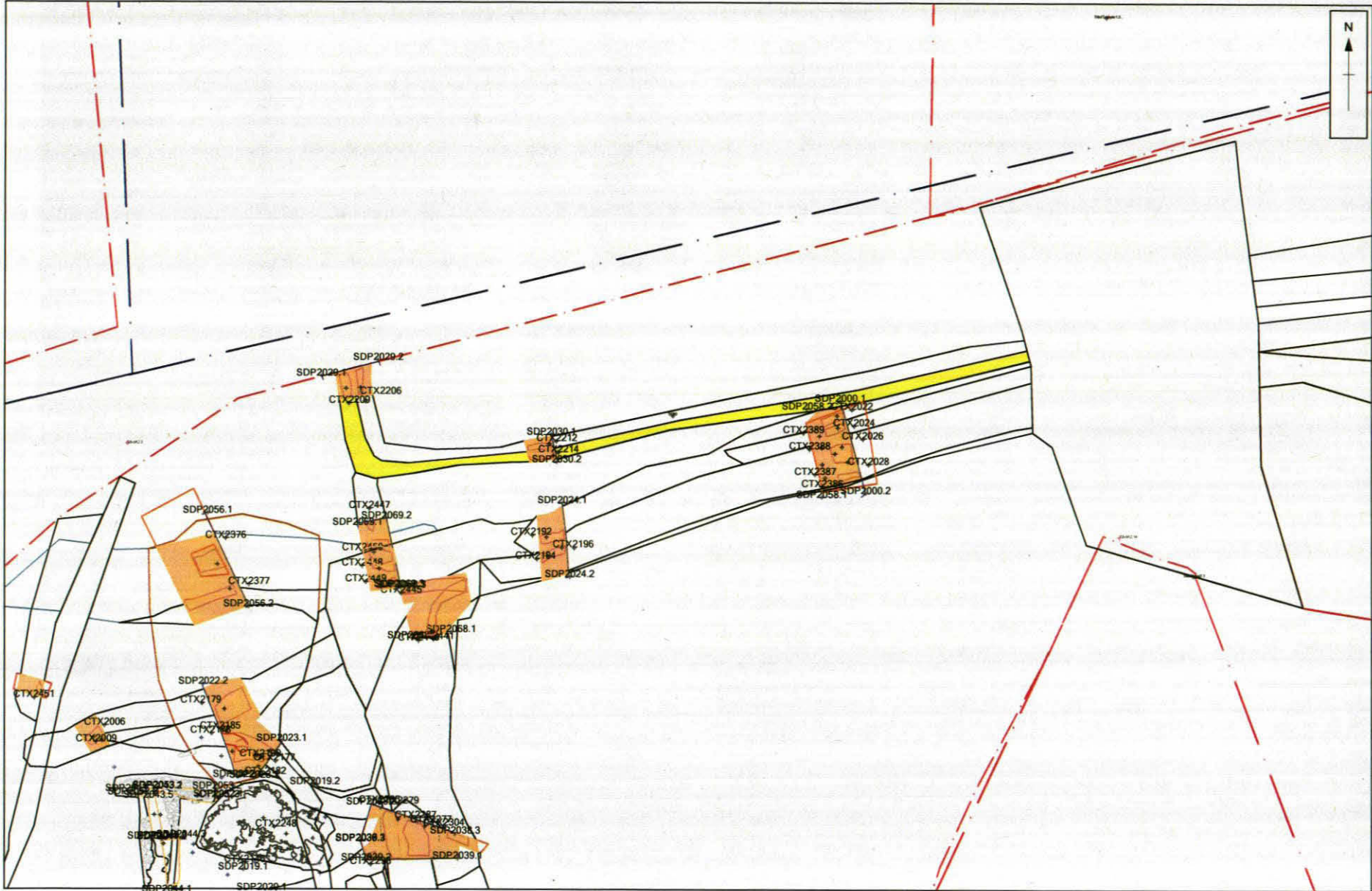
Samples

Date **01/05/18**

Building Materials

Initials

2 OF 2



M1DEX - Group 2519

AF 01/05/18