

M1D.17

AREA 5

BOOK 3

CONTEXT RECORDS

Nos 5400-5599

PDF/A SCAN

FILMING INSTRUCTIONS

Submitter OASouth

No. of copies: 2

Headings

Site information

Line 1: [OA South] County[Northamptonshire] Parish:[Harpole, Kislingbury & Upper Heyford]

Site[M1 D Way] Site code[M1D 17]

Line 2: Excavators name[S Lawrence]

Line 3:

Classification of material

Tick if present

Classification of material	Tick if present
Index to archive	
Introduction	
A:Final Report	
A:Publication Report	
B:Site Data – Text: Diary/Daybook/Fieldnotes	
B: Site Data – Text: General Summaries	
B: Site Data – Text: Primary Context Records AREA 5 5400-5499	✓
B: Site Data – Text: Synthesised Context Records	
B: Site Data – Text: Survey Reports	
B: Site Data – Text: Catalogue of Drawings	
B: Site Data – Text: Primary Drawings	
B: Site Data – Text: Synthesised Drawings	
C: Finds Data – Text: Primary Finds Data	
C: Finds Data – Text: Synthesised Finds Data	
C: Finds Data – Text: Specialist Reports	
C: Finds Data – Text: Box/Bag List	
D: Catalogue of Photos/Slides/Videos/X--rays	
E: Environmental/Ecofact Data: Primary Records	
E: Environmental/Ecofact Data: Synthesised Records	
E: Environmental/Ecofact Data: Specialist Reports	
F: Documentary	
F: Press and Publicity	
G: Correspondence	
H: Miscellaneous	



CONTEXT RECORD

Context No.

5400SITE **MJD-17**

ADDITIONAL SHEETS:

TYPE **DITCH**

Trench

Context Type: ~~Deposit / Cut / Structure~~

Check Lists:

Site sub-div

Overlain by:

DEPOSIT:

1. compaction
2. colour
3. composition
4. inclusion
5. thickness
6. extent
7. comments
8. method & conditions

Structure No.

Abuted by:

Plan No.

GPSCut by: **5401**Filled by: **5401**

Section No.

S.SOS1Same as: **5346 5152**

Part of:

CUT:

1. shape in plan
2. base/sides/top profile
3. dimension and depth
4. sketch
5. truncation
6. fill nos
7. other comments

Co-Ordinate

5178-5180

Consists of:

Overlies:

Level

Butts:

MASONRY:

1. materials
2. size of bricks etc
3. finish of stones
4. coursing/bond
5. form
6. faces
7. bond
8. dimensions as found
9. other comments

Slide No.

Cuts **5002 NAT.**

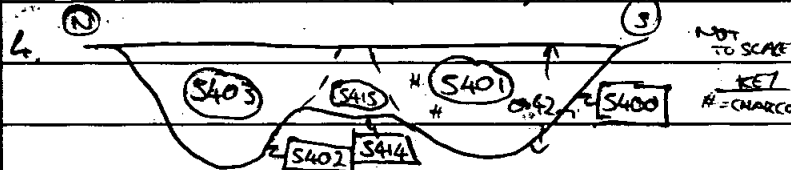
Neg No.

Fill of:

Matrix location

Relationships uncertain

Description (See check lists):

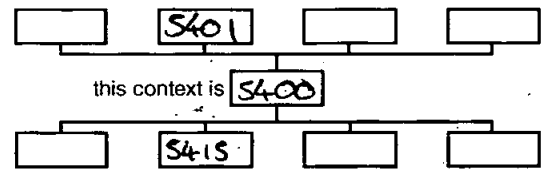
1. **LINEAR E-W**2. **MODERATELY STEEP SIDES / CONCAVE BASE**3. **D=0.42m W=1.14m L>1m**4. **(N)**5. **PROBABLY TRUNCATES S414**6. **S401** 7. —

Interpretation/Discussion:

S400 IS THE CUT OF A PROBABLE BOUNDARYDITCH - SAME AS **S346 S152**LIKELY TRUNCATES DITCH **S414** HOWEVER

CUT NOT VISIBLE IN SECTION

STRATIGRAPHIC MATRIX

this context is **5400**

Finds (tick): None Pot Bone Flint Stone Burnt stone Glass
 Metal CBM Wood Leather

△ Small Finds

Recorder **SAB**

◇ Samples

Date **17-04-18**

△ Building Materials

Initials



CONTEXT RECORD

Context No.

5401SITE MID-17

ADDITIONAL SHEETS:

TYPE FILL

Trench

Context Type: Deposit / ~~Cut~~ / ~~Structure~~

Check Lists:

Site sub-div

Overlain by: 5001 SUTS

DEPOSIT:

1. compaction
2. colour
3. composition
4. inclusion
5. thickness
6. extent
7. comments
8. method & conditions

Structure No.

Abutted by:

Plan No.

GPS

Cut by:

Filled by:

Section No. S.5051S.5041

Same as:

Part of:

CUT:

1. shape in plan
2. base/sides/top profile
3. dimension and depth
4. sketch
5. truncation
6. fill nos
7. other comments

Co-Ordinates

5178 - 5180

Consists of:

Overlies: 5415 5002 UAT

Level

Butts:

MASONRY:

1. materials
2. size of bricks etc
3. finish of stones
4. coursing/bond
5. form
6. faces
7. bond
8. dimensions as found
9. other comments

Slide No.

Cuts:

Neg No.

Fill of: 5400

Matrix location

Relationships uncertain

Description (See check lists):

1. FIRM2. GREYISH BROWN3. SILTY CLAY4. OCC. CHARCOAL5. D = 0.42m6. W = 1.14m L > 1m7. -8. HAND DUG DRY/CLOUDY/WINDY. DITCH SLOT

Interpretation/Discussion:

5401 SINGLE FILL OF DITCH 5400

CONTAINED SOME POT IN DEPOSIT + ON SURFACE

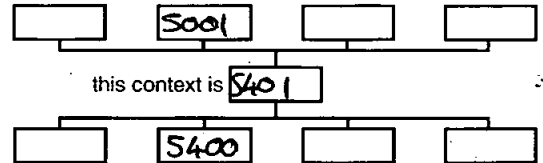
NATURAL SILLING

Finds (tick): None Pot Bone Flint Stone Burnt stone Glass
 Metal CBM Wood Leather

 Small Finds Samples5004 Building MaterialsRecorder SABDate 17-04-18

Initials

STRATIGRAPHIC MATRIX





CONTEXT RECORD

Context No. **5402**

SITE **M20-17**

ADDITIONAL SHEETS:

TYPE **DITCH**

Trench

Context Type: ~~Deposit / Cut / Structure~~

Check Lists:

Site sub-div

Overlain by:

DEPOSIT:
1. compaction
2. colour
3. composition
4. inclusion
5. thickness
6. extent
7. comments
8. method & conditions

Structure No.

Abutted by:

Plan No.

GPS

Cut by:

Filled by: **5403**

Section No.

S.5051

Same as: **5347** **5147**

Part of:

CUT:
1. shape in plan
2. base/sides/top profile
3. dimension and depth
4. sketch
5. truncation
6. fill nos
7. other comments

Go-Ordinates

5178-5179/5182

Consists of:

Overlies:

Level

Butts:

MASONRY:
1. materials
2. size of bricks etc.
3. finish of stones
4. coursing/bond
5. form 6. faces
7. bond
8. dimensions as found
9. other comments

Slide No.

Cuts: **5002** NAT.

Neg No.

Fill of:

Matrix location

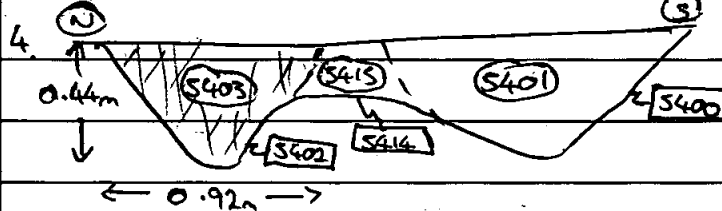
Relationships uncertain

Description (See check lists):

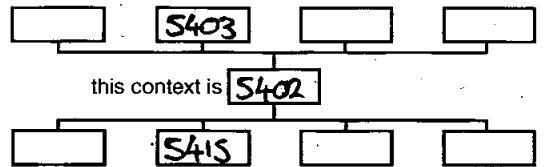
1. **LINEAR E-W**

2. **STEEP SIDES / CONCAVE BASE**

3. **D=0.44m W=0.92m L>W**



STRATIGRAPHIC MATRIX



SKETCH PLAN SEE **5400**

5. **PROBABLY TRUNCATES 5414**

6. **5403** 7. —

Interpretation/Discussion:

5402 IS THE CUT OF A PROBABLE ^{BOUNDARY} DITCH, SAME AS

5347 + **5147**

LIKELY TRUNCATES DITCH 5414 ALTHOUGH NOT VISIBLE

IN SECTION

Finds (tick): None [] Pot [] Bone [] Flint [] Stone [] Burnt stone [] Glass []
Metal [] CBM [] Wood [] Leather []

△ Small Finds

Recorder **SAS**

◇ Samples

Date **17-04-18**

□ Building Materials

Initials



CONTEXT RECORD

Context No.

5403SITE **MID-17**

ADDITIONAL SHEETS:

TYPE **FILL**

Trench

Context Type: Deposit ~~/Cut~~ / Structure

Check Lists:

Site sub-div

Overlain by: **S001** **S003**

DEPOSIT:

1. compaction
2. colour
3. composition
4. inclusion
5. thickness
6. extent
7. comments
8. method & conditions

Structure No.

Abutted by:

Plan No.

Cut by:

GPS

Filled by:

Section No.

Same as:

S.5051

Part of:

CUT:

1. shape in plan
2. base/sides/top profile
3. dimension and depth
4. sketch
5. truncation
6. fill nos
7. other comments

Co-Ordinates

S178-S179/S182

Consists of:

Overlies: **S415** **S002** NAT.

Level

Butts:

MASONRY:

1. materials
2. size of bricks etc
3. finish of stones
4. coursing/bond
5. form
6. faces
7. bond
8. dimensions as found
9. other comments

Slide No.

Cuts:

Neg No.

Fill of: **S402**

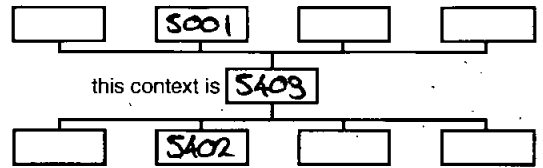
Matrix location

Relationships uncertain

Description (See check lists):

1. FIRM**2. MID GREYISH BROWN****3. SILTY CLAY****4. —****5. D = 0.44m****6. W = 0.92m L > 1m****7. —****8. HAND DIG. DRY/CLOUDY/WINDY. DITCH SLOT**

STRATIGRAPHIC MATRIX

this context is **5403**


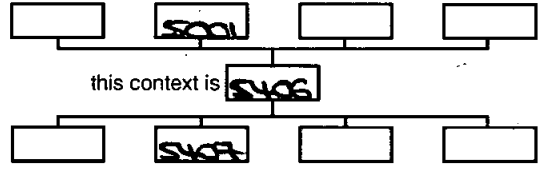
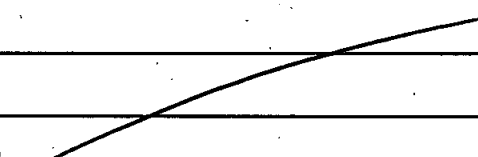
Interpretation/Discussion:

S403 IS SINGLE FILL OF DITCH S402**POT FOUND IN FILL + ON SURFACE.****NATURAL SITTING**

Finds (tick): None Pot Bone Flint Stone Burnt stone Glass
 Metal CBM Wood Leather

 Small FindsRecorder **SAB** Samples**5005**Date **17-04-18** Building Materials

Initials

		<h1>CONTEXT RECORD</h1>		Context No. (5406)
SITE M1017		ADDITIONAL SHEETS:		TYPE DITCH FILL
Trench AREAS	Context Type: Deposit / Cut / Structure			Check Lists:
Site sub-div	Overlain by: (5001)			DEPOSIT: 1. compaction 2. colour 3. composition 4. inclusion 5. thickness 6. extent 7. comments 8. method & conditions
Structure No.	Abutted by:			
Plan No. C.P.S.	Cut by:			CUT: 1. shape in plan 2. base/sides/top profile 3. dimension and depth 4. sketch 5. truncation 6. fill nos 7. other comments
	Filled by:			
Section No. S050	Same as: (5414)(5127)(5026)(5318)(5352)(5398)?			MASONRY: 1. materials 2. size of bricks etc 3. finish of stones 4. coursing/bond 5. joint 6. faces 7. bond 8. dimensions as found 9. other comments
	Part of: 5449			
Co-Ordinates	Consists of:			
	Overlies: (5403)(5002) NAT.			
Level	Butts:			
Slide No. 5144-5127	Cuts:			
Neg No.	Fill of: (5399)			
Matrix location	Relationships uncertain			
Description (See check lists):		STRATIGRAPHIC MATRIX		
1. MOD. FIRM				
2. MID ORANGISH BROWN w/ ORANGISH BLUE MOTTLES				
3. SILTY CLAY				
4. MOD. IRON PANNING; OCC. CHARCOAL FLECKING; OCC. SMALL-MED S-K B S-R STONES & FLINTS				
5. 0.74M		8. MTS; DRY,		
6. 2.84M (NW/SE) x 1.00M EXCAVATED (NE/SW)		OVERCAST		
Interpretation/Discussion:				
SECONDARY UPPER FILL OF DITCH (5399) , LIKELY A				
BACKFILLING DEPOSIT				
Finds (tick): None [] Pot [✓] Bone [✓] Flint [✓] Stone [] Burnt stone [] Glass []				
Metal [] CBM [] Wood [] Leather []				
△ Small Finds				Recorder RL
◇ Samples				Date 17/04/18
□ Building Materials				Initials



CONTEXT RECORD

Context No.
(5407)

SITE **M1017**

ADDITIONAL SHEETS:

TYPE **DITCH FILL**

Trench **AREA 5**

Context Type: **Deposit** / Cut / Structure

Check Lists:

Site sub-div

Overlain by: **(5406)**

DEPOSIT:
1. compaction
2. colour
3. composition
4. inclusion
5. thickness
6. extent
7. comments
8. method & conditions

Structure No.

Abutted by:

Plan No.

Cut by:
Filled by:

Section No. **S050**

Same as: **(5419)(5318)(5323)(5319)(5382)**
Part of: **5449**

CUT:
1. shape in plan
2. base/sides/top profile
3. dimension and depth
4. sketch
5. truncation
6. fill nos
7. other comments

Co-Ordinates

Consists of:
Overlies: **(5002) MAT**

Level

Butts:

MASONRY:
1. materials
2. size of bricks etc
3. finish of stones
4. coursing/bond
5. form 6. faces
7. bond
8. dimensions as found
9. other comments

Slide No. **FE15-HE15**

Cuts:

Neg No.

Fill of: **[5399]**

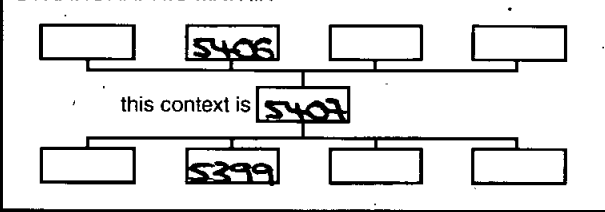
Matrix location

Relationships uncertain

Description (See check lists):

STRATIGRAPHIC MATRIX

1. **FIRM**
2. **MUD ORANGEISH BROWN W/ BLUEISH MOTTLE**
3. **(V. SLIGHTLY) SILTY CLAY**



4. **occ IRON PANNING; occ CHARCOAL FLECKING; occ. SMALL S-H & S-R STONE & FLINT**

5. **APPROX 0.55M**

7. **MATS; DRN,**

6. **1.10M (NW/SE) x 1.00M EXCAVATED (NE/SW)**

8. **OVERCAST**

Interpretation/Discussion:

FILL OF DITCH [5399] APPEARS TO BE A LOWER SECONDARY FILL RATHER THAN A PRIMARY FILL. POSSIBLY A BACKFILLING DEPOSIT.

Finds (tick): None [] Pot [✓] Bone [✓] Flint [✓] Stone [] Burnt stone [] Glass []
Metal [] CBM [] Wood [] Leather []

Small Finds
 Samples
 Building Materials

Recorder **RL**
Date **17/04/18**
Initials



CONTEXT RECORD

Context No.

5408

SITE M1D17

ADDITIONAL SHEETS:

TYPE Ditch

Trench

Context Type: ~~Deposit / Cut / Structure~~

Check Lists:

Site sub-div Area 5

Overlain by:

DEPOSIT:

Structure No.

Abutted by:

1. compaction
2. colour
3. composition
4. inclusion
5. thickness
6. extent
7. comments
8. method & conditions

Plan No.

Gps

Cut by:

Filled by: (5409)

Section No.

5053

Same as:

[5171], [5112], [5124], [5109]

Part of:

[5153]

CUT:

1. shape in plan
2. base/sides/top profile
3. dimension and depth
4. sketch
5. truncation
6. fill nos
7. other comments

Co-Ordinates

Digi = 5186-7
Level 5189

Consists of:

Overlies:

Butts:

MASONRY:

1. materials
2. size of bricks etc
3. finish of stones
4. coursing/bond
5. form
6. faces
7. bond
8. dimensions as found
9. other comments

Slide No.

Cuts: NAT =

Neg No.

Fill of:

Matrix location

Relationships uncertain

Description (See check lists):

1. Linear

2. Steep sides - concave base

3. 0-70m x 0.38 x > 10m

(Only half was excavated because of relationship slot)

4.

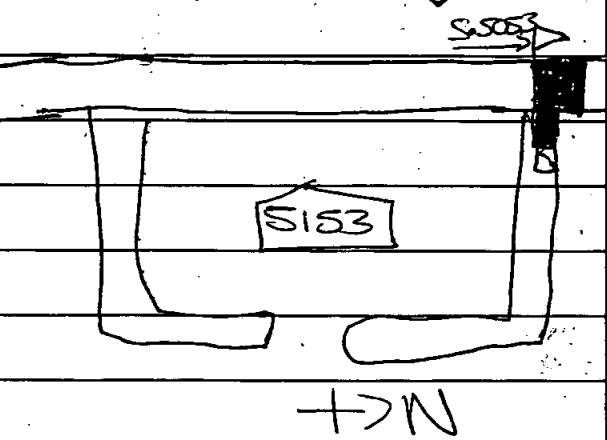
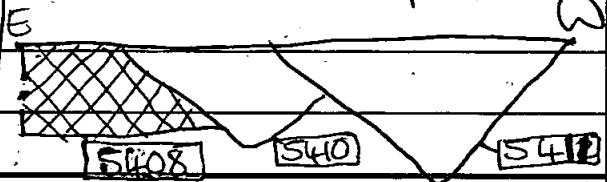
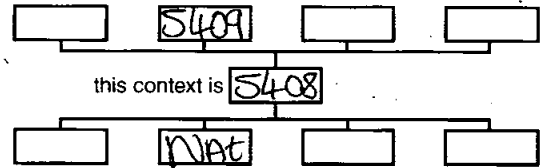
5. truncated by ditch [5410]

6 = (5409) 7. —

Interpretation/Discussion:

Enclosure ditch / Rectangular
EnclosureThis seems to be the point
at which it turns to run
South.

STRATIGRAPHIC MATRIX



Finds (tick): None [] Pot [] Bone [] Flint [] Stone [] Burnt stone [] Glass []
Metal [] CBM [] Wood [] Leather []

△ Small Finds

Recorder RG

◇ Samples

Date 17/4/18

□ Building Materials

Initials



CONTEXT RECORD

Context No.
5409

SITE **M1D17**

ADDITIONAL SHEETS:

TYPE **Fill**

Trench

Context Type: Deposit ~~+ Cut~~ / Structure

Check Lists:

Site sub-div **Areas**

Overlain by: **(5451) + Sub =**

- DEPOSIT:
1. compaction
 2. colour
 3. composition
 4. inclusion
 5. thickness
 6. extent
 7. comments
 8. method & conditions

Structure No.

Abuted by:

Plan No.
Gps

Cut by: **[5410]**

Filled by:

- CUT:
1. shape in plan
 2. base/sides/top profile
 3. dimension and depth
 4. sketch
 5. truncation
 6. fill nos
 7. other comments

Section No.
5053

Same as:

Part of:

Co-Ordinates

Consists of:

Dig **5186 ->**

Overlies: **NAT =**

Level **5189**

Butts:

- MASONRY:
1. materials
 2. size of bricks etc
 3. finish of stones
 4. coursing/bond
 5. form
 6. faces
 7. bond
 8. dimensions as found
 9. other comments

Slide No.

Cuts:

Neg No.

Fill of: **[5408]**

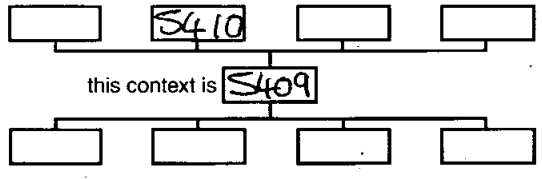
Matrix location

Relationships uncertain

Description (See check lists):

STRATIGRAPHIC MATRIX

1. Softer At top but compact at bottom.
2. Mottled/mixed reddish greyish brown.
3. Silty clay
4. - Sand stone?
5. 0-38 6. ~~1m~~ 1m in section 7.- 8. Shovel - Dry



Interpretation/Discussion:

Fill of small enclosure ditch **[5408]**. Quite a mottled fill - likely backfilled. No slumping - well maintained?

Finds (tick): None [] Pot [] Bone [] Flint [] Stone [] Burnt stone [] Glass [] Metal [] CBM [] Wood [] Leather []

Small Finds

Recorder **RG**

Samples

Date **17/4/18**

Building Materials

Initials



CONTEXT RECORD

Context No. 5410

SITE M1D17

ADDITIONAL SHEETS:

TYPE Ditch

Trench

Context Type: Deposit / Cut / Structure

Check Lists:

Site sub-div AREAS

Overlain by:

DEPOSIT:
1. compaction
2. colour
3. composition
4. inclusion
5. thickness
6. extent
7. comments
8. method & conditions

Structure No.

Abuted by:

Plan No. Gps

Cut by:

Filled by: ~~██████████~~ (5451)

Section No. 5053

Same as: 5419

CUT:
1. shape in plan
2. base/sides/top profile
3. dimension and depth
4. sketch
5. truncation
6. fill nos
7. other comments

Co-Ordinates

Consists of:

Digi = 5186
Level → 5189

Overlies:

Slide No.

Butts:

Cuts: NOAT = + (5409)

MASONRY:
1. materials
2. size of bricks etc
3. finish of stones
4. coursing/bond
5. form & faces
7. bond
8. dimensions as found
9. other comments

Neg No.

Fill of:

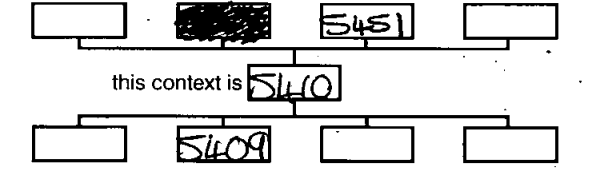
Matrix location

Relationships uncertain

Description (See check lists):

STRATIGRAPHIC MATRIX

1. linear
2. Slight concave almost flat
Base - moderate sides.

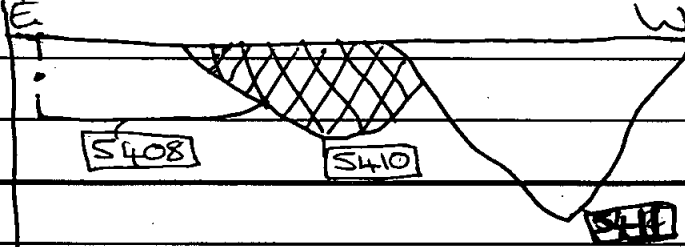


3. 120m x 0.44m x > 10m

4.

5. truncated ditch 5408

6. 5411 7.

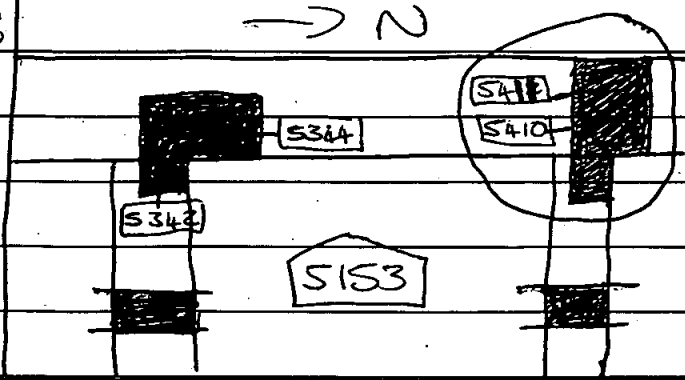


Interpretation/Discussion:

Shallow ditch running N/S
across area 5.

Part of A ditch Sequence

=
Boundary / Enclosure Ditch?



Finds (tick): None Pot Bone Flint Stone Burnt stone Glass
Metal CBM Wood Leather

Small Finds

Recorder RG

Samples

Date 18/4/18

Building Materials

Initials



CONTEXT RECORD

Context No.

5412

SITE MLD 18

ADDITIONAL SHEETS:

TYPE Ditch

Trench

Context Type: ~~Deposit / Cut / Structure~~

Check Lists:

Site sub-div Area 5

Overlain by:

DEPOSIT:

1. compaction
2. colour
3. composition
4. inclusion
5. thickness
6. extent
7. comments
8. method & conditions

Structure No.

Abutted by:

Plan No.

Cut by:

Gps

- Filled by: (5412) + (5413)

Section No.

5053

Same as: 5179, 5399, 5293, 5290

CUT:

1. shape in plan
2. base/sides/top profile
3. dimension and depth
4. sketch
5. truncation
6. fill nos
7. other comments

Co-Ordinates

Consists of:

5449, 5397, 5516, 5350

Digi=5186

Overlies:

5508, 5383, 5333, 5252

Level

->5189

Butts:

5146

MASONRY:

1. materials
2. size of bricks etc
3. finish of stones
4. coursing/bond
5. form
6. faces
7. bond
8. dimensions as found
9. other comments

Slide No.

Cuts:

Nat = + (5451)

Neg No.

Fill of:

Matrix location

Relationships uncertain

Description (See check lists):

STRATIGRAPHIC MATRIX

1. linear



2. V shaped (slight concave base - very steep sides.

this context is 5412

3. 2.20m w x 1m d x > 10m L

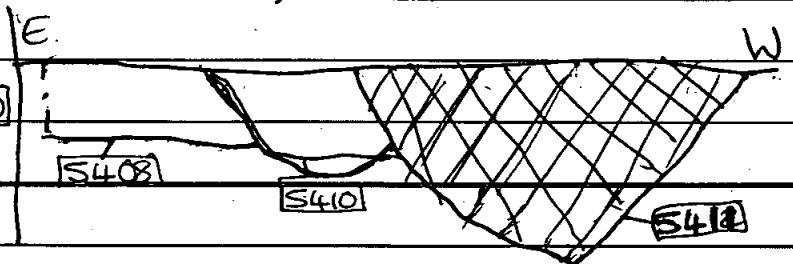


4.

5. truncates ditch 5410

6. (5413) (5414) 7. —

Interpretation/Discussion:



Boundary Ditch? Large V shaped Ditch running N/S across Area 5. Slightly to the north the ditch curves round to run E/W.

Finds (tick): None Pot Bone Flint Stone Burnt stone Glass
 Metal CBM Wood Leather

 Small Finds

Recorder RG

 Samples

Date 18/4/18

 Building Materials

Initials



CONTEXT RECORD

Context No. **5412**

SITE M1D 17	ADDITIONAL SHEETS:	TYPE Fill
Trench	Context Type: <u>Deposit / Cut / Structure</u>	Check Lists:
Site sub-div AREA 5	Overlain by: XXXXXX (5413)	DEPOSIT: 1. compaction 2. colour 3. composition 4. inclusion 5. thickness 6. extent 7. comments 8. method & conditions
Structure No.	Abutted by:	
Plan No. GPS	Cut by:	CUT: 1. shape in plan 2. base/sides/top profile 3. dimension and depth 4. sketch 5. truncation 6. fill pos 7. other comments
	Filled by:	
Section No. S053	Same as: (5178), (5407), (5327), (5319).	MASONRY: 1. materials 2. size of bricks etc 3. finish of stones 4. coursing/bond 5. form 6. faces 7. bond 8. dimensions as found 9. other comments
	Part of:	
Co-Ordinates	Consists of:	
Dig ID 5186 -	Overlies: Nat =	
Level 5189	Butts:	
Slide No.	Cuts:	
Neg No.	Fill of: XXXXXX 5411	
Matrix location	Relationships uncertain	

Description (See check lists):

1. Firm

2. Bluish yellow grey

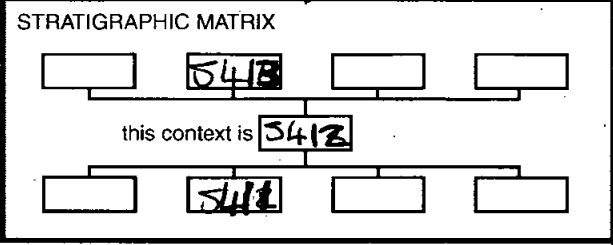
3. Silty clay

4. Large pebble (cobbles)

5. 0.44m

6. 1-10m in section

7. 8. Shovel, trowel - Dry



Interpretation/Discussion:

Fill of Ditch 5411 = primary fill - redeposited

Natural? Slumped sides?

Finds (tick): None Pot Bone Flint Stone Burnt stone Glass
 Metal CBM Wood Leather

△ Small Finds	Recorder RG
◇ Samples	Date 18/4/18
⬆ Building Materials	Initials



CONTEXT RECORD

Context No. **5413**

SITE **M7D17**

ADDITIONAL SHEETS:

TYPE **Fill**

Trench

Context Type: Deposit / ~~Cut~~ / ~~Structure~~

Check Lists:

Site sub-div **AREA 5**

Overlain by:

DEPOSIT:
1. compaction
2. colour
3. composition
4. inclusion
5. thickness
6. extent
7. comments
8. method & conditions

Structure No.

Abuted by:

Plan No.

Gps

Cut by:

Filled by:

Section No.

5053

Same as: **(S177), (S406), (S326), (S318)**

Part of:

CUT:
1. shape in plan
2. base/sides/top profile
3. dimension and depth
4. sketch
5. truncation
6. fill pos
7. other comments

Co-Ordinates

Consists of:

Digi = **5186**
Level → **5189**

Overlies: ~~██████████~~ ~~██████████~~ **(S412) + (S451)**

MASONRY:
1. materials
2. size of bricks etc
3. finish of stones
4. coursing/bond
5. form 8. faces
7. bond
8. dimensions as found
9. other comments

Slide No.

Butts:

Neg No.

Fill of: ~~██████████~~ **S411**

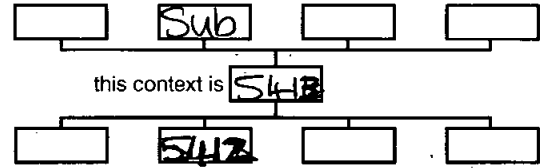
Matrix location

Relationships uncertain

Description (See check lists):

STRATIGRAPHIC MATRIX

1. Firm
2. mixed greyish brown
3. Silty clay
- 4.
5. 0-58
6. 2.20m in section
7. 8. shovel - dry.



Interpretation/Discussion:

Upper Fill of Boundary ditch ~~██████████~~ **S411**
Backfill.

Finds (tick): None Pot Bone Flint Stone Burnt stone Glass
Metal CBM Wood Leather

Small Finds

Recorder **RG**

Samples

Date **18/4/18**

Building Materials

Initials



CONTEXT RECORD

Context No.

5414SITE **MAD-17**

ADDITIONAL SHEETS:

TYPE **DITCH**

Trench

Context Type: ~~Deposit~~ / Cut / Structure

Check Lists:

Site sub-div

Overlain by:

DEPOSIT:

Structure No.

Abutted by:

1. compaction
2. colour
3. composition
4. inclusion
5. thickness
6. extent
7. comments
8. method & conditions

Plan No.

QPS

Cut by:

Filled by **(5415)**

Section No.

S.5051Same as: **5416**

Part of:

CUT:

1. shape in plan
2. base/sides/top profile
3. dimension and depth
4. sketch
5. truncation
6. fill nos
7. other comments

Co-Ordinates

**S178-S179
S181**

Consists of:

Overlies:

Level

Butts:

MASONRY:

Slide No.

Cuts: **(5002) NAT.**

1. materials
2. size of bricks etc
3. finish of stones
4. coursing/bond
5. form
6. faces
7. bond
8. dimensions as found
9. other comments

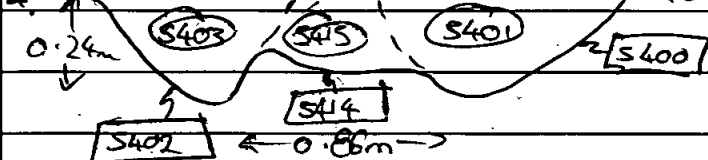
Neg No.

Fill of:

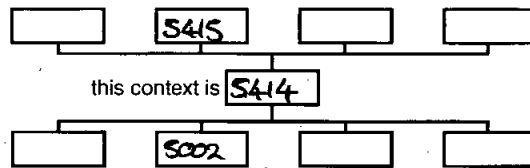
Matrix location

Relationships uncertain

Description (See check lists):

1. **LINEAR E-W**2. **TRUNCATED SIDES / CONCAVE BASE**3. **D=0.24m U=0.86m L>ln**4. **(N) (S) NOT TO SCALE**SKETCH PLAN ON **5400**

STRATIGRAPHIC MATRIX

5. **LIKELY TRUNCATED BY 5400 + 5402** 6. **(5415)** 7. **---**

Interpretation/Discussion:

5414 IS THE CUT OF A DITCH, LIKELY TRUNCATED BY**5400 + 5402****SAME AS TERMINUS 5416**

Finds (tick): None Pot Bone Flint Stone Burnt stone Glass
 Metal CBM Wood Leather

 Small Finds

 Samples

 Building Materials
Recorder **SAB**Date **17-06-10**

Initials



CONTEXT RECORD

Context No.

S415SITE MID-17

ADDITIONAL SHEETS:

TYPE FILL

Trench

Context Type: Deposit / ~~Cut~~ / Structure

Check Lists:

Site sub-div

Overlain by S401 S402 S001 SUTS

DEPOSIT:

1. compaction
2. colour
3. composition
4. inclusion
5. thickness
6. extent
7. comments
8. method & conditions

Structure No.

Abutted by:

Plan No.

GPSCut by: S400 | S402

Filled by:

Section No.

S.5051Same as: S417

Part of:

CUT:

1. shape in plan
2. base/sides/top profile
3. dimension and depth
4. sketch
5. truncation
6. fill pos
7. other comments

~~Co-Ordinates~~S178-S179S181

Consists of:

Overlies: S002 NAT

Level

Butts:

MASONRY:

1. materials
2. size of bricks etc
3. finish of stones
4. coursing/bond
5. form
6. faces
7. bond
8. dimensions as found
9. other comments

Slide No.

Cuts:

Neg No.

Fill of S414

Matrix location

Relationships uncertain

Description (See check lists):

1. FIRM2. MED GRETISH DRUM3. SILTY CLAY4. —5. D=0.24m6. W=0.86m < > 1m7. —8. HAND DUG. DRY/CLOUDY/WINDY. DITCH SLOT

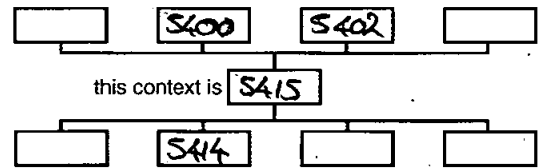
Interpretation/Discussion:

S415 SINGLE FILL OF DITCH S414

SOME POT IN DEPOSIT

NATURAL SILTING.

STRATIGRAPHIC MATRIX


 Finds (tick): None [] Pot Bone [] Flint [] Stone [] Burnt stone [] Glass []
 Metal [] CBM [] Wood [] Leather []
 Small FindsRecorder SAB SamplesDate 17-10-18 Building Materials

Initials



CONTEXT RECORD

Context No.

5416SITE M19-17ADDITIONAL SHEETS: 7TYPE DITCH TERMINUS

Trench

Context Type: ~~Deposit / Cut / Structure~~

Check Lists:

Site sub-div

Overlain by:

DEPOSIT:

Structure No.

Abutted by:

- 1. compaction
- 2. colour
- 3. composition
- 4. inclusion
- 5. thickness
- 6. extent
- 7. comments
- 8. method & conditions

Plan No.

GPS

Cut by:

Filled by: (S417)

Section No.

SketchSame as: [S414]

Part of:

CUT:

- 1. shape in plan
- 2. base/sides/top profile
- 3. dimension and depth
- 4. sketch
- 5. truncation
- 6. fill nos
- 7. other comments

~~Co-Ordinates~~S183-S185

Consists of:

Overlies:

Level

Butts:

MASONRY:

Slide No.

Cuts: (S002) NAT.

- 1. materials
- 2. size of bricks etc
- 3. finish of stones
- 4. coursing/bond
- 5. form
- 6. faces
- 7. bond
- 8. dimensions as found
- 9. other comments


Neg No.

Fill of:

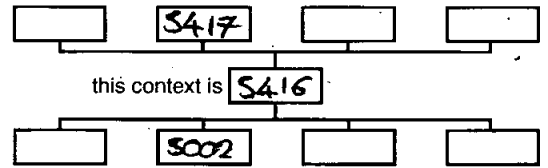
Matrix location

Relationships uncertain

Description (See check lists):

1. LINEAR EW2. MODERATE SIDES / CONCAVE BASE3. D = 0.22m W = 0.6m L > 1m5. — A. (S417) 7. —

STRATIGRAPHIC MATRIX



Interpretation/Discussion:

[S416] IS THE CUT OF DITCH TERMINUS - SAME AS DITCH[S414]FUNCTION & UNCLAR AS LITTLE REVEALED.

Finds (tick): None Pot Bone Flint Stone Burnt stone Glass
 Metal CBM Wood Leather

△ Small Finds

Recorder SAB

◇ Samples

Date 17-04-18

△ Building Materials

Initials



CONTEXT RECORD ADDITIONAL SHEET

Context No.

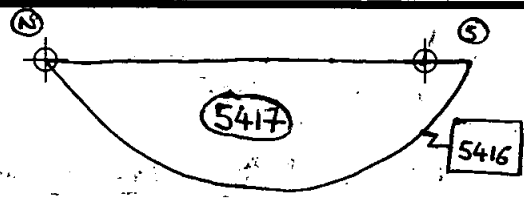
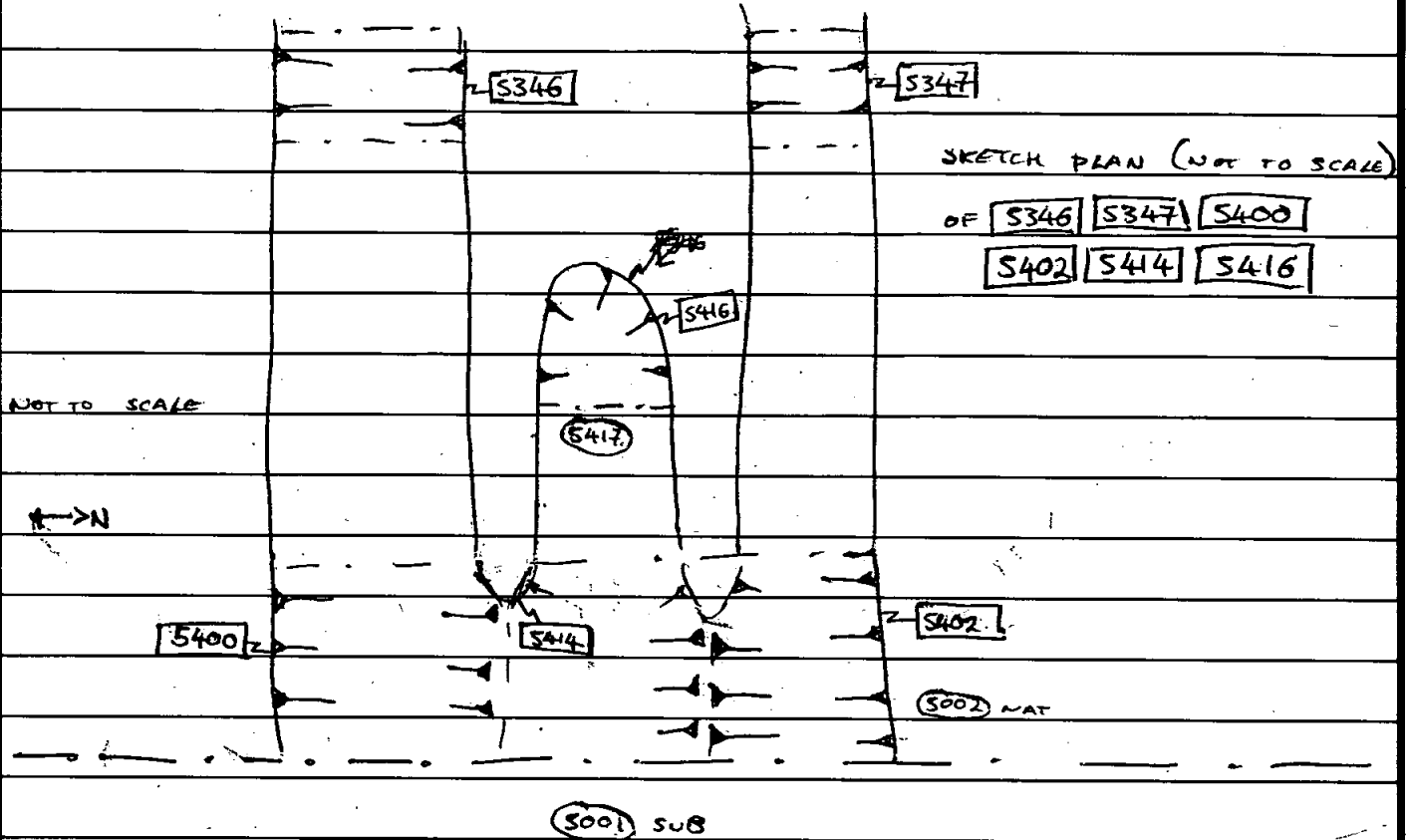
5416

SITE CODE M1D-17

SITE NAME M1 JUNCTION 16

SHEET NO. 1

SKETCH SECTION TO SCALE (1:10) OF DITCH TERMINUS 5416





CONTEXT RECORD

Context No.

S417SITE MZD-17

ADDITIONAL SHEETS:

TYPE FILL

Trench

Context Type: Deposit / ~~Cut~~ / Structure

Check Lists:

Site sub-div

Overlain by: S001 S018

DEPOSIT:

1. compaction
2. colour
3. composition
4. inclusion
5. thickness
6. extent
7. comments
8. method & conditions

Structure No.

Abutted by:

Plan No.

GPS

Cut by:

Filled by:

Section No.

SKETCHSame as S415

Part of:

CUT:

1. shape in plan
2. base/sides/top profile
3. dimension and depth
4. sketch
5. truncation
6. fill nos
7. other comments

Geo-Coordinates

S103-S105

Consists of:

Overlies: S002 NAT

Level

Butts:

MASONRY:

1. materials
2. size of bricks etc
3. finish of stones
4. coursing/bond
5. form
6. faces
7. bond
8. dimensions as found
9. other comments

Slide No.

Cuts:

Neg No.

Fill of: S416

Matrix location

Relationships uncertain

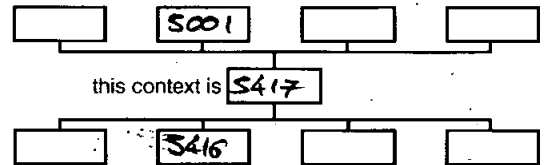
Description (See check lists):

1. FIRM2. MID GREYISH BROWN3. SILTY CLAY4. NONE5. SD = 0.22m6. W = 0.6m \rightarrow 1m7. -8. HAND DUG DRY/CLOUDY/WINDY. DITCH SLOT

Interpretation/Discussion:

S417 IS SINGLE FILL OF DITCH TERMINUS S416SOME POT FOUND.NATURAL SIFTING

STRATIGRAPHIC MATRIX



Finds (tick): None Pot Bone Flint Stone Burnt stone Glass
 Metal CBM Wood Leather

 Small FindsRecorder SAB SamplesDate 17-04-18 Building Materials

Initials



CONTEXT RECORD

Context No.

(5418)

SITE M1017

ADDITIONAL SHEETS: /

TYPE Fill

Trench ⑤

Context Type: Deposit / Cut / Structure

Check Lists:

Site sub-div

Overlain by:

(5382)

DEPOSIT

Structure No. /

Abuted by: /

- 1. compaction
- 2. colour
- 3. composition
- 4. inclusion
- 5. thickness
- 6. extent
- 7. comments
- 8. method & conditions

Plan No.

GPS

Cut by: /

Filled by: /

Section No.

S. 5043

Same as: /

Part of:

5459

CUT:

- 1. shape in plan
- 2. base/sides/top profile
- 3. dimension and depth
- 4. sketch
- 5. truncation
- 6. fill nos
- 7. other comments

Co-Ordinates

Consists of: /

Overlies:

(5420)

Level

Butts: /

MASONRY:

- 1. materials
- 2. size of bricks etc
- 3. finish of stones
- 4. coursing/bond
- 5. form
- 6. faces
- 7. bond
- 8. dimensions as found
- 9. other comments

Slide No. /

Cuts: /

DRAIN NO. 5159 + 5155

Fill of:

53507

Matrix location 5172 + 5173

Relationships uncertain /

Description (See check lists):

STRATIGRAPHIC MATRIX

① Firm + moist

② Yellowish greyish brown


③ silty clay

④ Occ. small flints (natural)

⑤ 0.44m deep

⑥ 2.0m NW-SE / 1.14m NE-SW

⑦ /

⑧ 2.0m machine slot. Wet
iron, shovel, muck +
JCB.

Interpretation/Discussion:

Basal fill of ditch 53507

- stabilisation ledge collapse after original excavation?

Pot (AA?) recovered

Finds (tick): None Pot Bone Flint Stone Burnt stone Glass
 Metal CBM Wood Leather

△ Small Finds /

Recorder MM

◇ Samples /

Date Apr. 17/18

△ Building Materials /

Initials



CONTEXT RECORD

Context No. **[5419]**

SITE **MIDI7**

ADDITIONAL SHEETS: /

TYPE **GA**

Trench **(5)**

Context Type: Deposit / **Cut** / Structure

Check Lists:

Site sub-div /

Overlain by: /

- DEPOSIT:**
1. compaction
 2. colour
 3. composition
 4. inclusion
 5. thickness
 6. extent
 7. comments
 8. method & conditions

Structure No. /

Abutted by: /

Plan No.

GPS

Cut by: /

Filled by: **(5420) + (5421)**

CUT:

1. shape in plan
2. base/sides/top profile
3. dimension and depth
4. sketch
5. truncation
6. fill nos
7. other comments

Section No.

S. 5043

Same as: /

Part of: /

Co-Ordinates /

Consists of: /

Overlies: /

Level /

Butts: /

Slide No. /

Cuts: **(5003) NAT.**

MASONRY:

1. materials
2. size of bricks etc
3. finish of stones
4. coursing/bond
5. form
6. faces
7. bond
8. dimensions as found
9. other comments


Matrix location **S172 + S173**

Relationships uncertain /

Description (See check lists):

STRATIGRAPHIC MATRIX

- ① Linear NW-SE
- ② Flattish base / steep sides / top profile sharp
- ③ 2.1m NW-SE / 0.75m NE-SW / 0.78m deep



④ →

NE

S. 5043

SW

⑤ Truncated by pit [5348]

[5348]

[5350]

⑥ (5420) + (5421) touch [5350]

[5419]

⑦ /

Interpretation/Discussion:

Wt of ditch respecting line of pits
 - enclosure? boundary
 - superseded by later ditch [5350]
 NO FINDS from (5420) or (5421)

Finds (tick): None Pot Bone Flint Stone Burnt stone Glass
 Metal CBM Wood Leather

△ Small Finds /

Recorder **MM**

◇ Samples /

Date **Apr 17/18**

△ Building Materials /

Initials



CONTEXT RECORD

Context No. **(5420)**

SITE **MID17**

ADDITIONAL SHEETS: **/**

TYPE **Fill**

Trench **5**

Context Type: **Deposit** Cut / Structure

Check Lists:

Site sub-div **/**

Overlain by: **(5351) + (5382) + (5418)**

DEPOSIT:

Structure No. **/**

Abuted by: **/**

- 1. compaction
- 2. colour
- 3. composition
- 4. inclusion
- 5. thickness
- 6. extent
- 7. comments
- 8. method & conditions

Plan No. **GPS**

Cut by: **[5350]**

Filled by: **/**

CUT:

Section No. **S.5043**

Same as: **/**

Part of: **/**

- 1. shape in plan
- 2. base/sides/top profile
- 3. dimension and depth
- 4. sketch
- 5. truncation
- 6. fill nos
- 7. other comments

Co-Ordinates **/**

Consists of: **/**

Overlies: **(5421)**

Level **/**

Butts: **/**

MASONRY:

Slide No. **/**

Cuts: **/**

- 1. materials
- 2. size of bricks etc
- 3. finish of stones
- 4. coursing/bond
- 5. form
- 6. faces
- 7. bond
- 8. dimensions as found
- 9. other comments

DPA No. **5159 + 5155**

Fill of: **[5419]**

Matrix location **5172 + 5173**

Relationships uncertain **/**

Description (See check lists):

STRATIGRAPHIC MATRIX

① firm + moist



② Med. yellow brown

this context is **(5420)**

③ silty clay



④ occ. small natural flints and iron pebbles

⑤ 0.76m thick

⑥ 2.1m NW-SE / 0.42m NE-SW mottled + ICB

⑦ **/**

Interpretation/Discussion:

Upper surviving - fill of ditch [5419]
 - relatively pale, lacking in finds and
 vaguety, similar to (5003) natural
 - either secondary edge collapse?
 - evidence of moisture

NO FINDS

Finds (tick): None [] Pot [] Bone [] Flint [] Stone [] Burnt stone [] Glass []
 Metal [] CBM [] Wood [] Leather []

△ Small Finds **/**

Recorder **MW**

◇ Samples **/**

Date **Apr. 17/18**

⊠ Building Materials **/**

Initials



CONTEXT RECORD

Context No. **(5421)**

SITE **M1017**

ADDITIONAL SHEETS: ✓

TYPE **Fill**

Trench **(5)**

Context Type: **Deposit** / Cut / Structure

Check Lists:

Site sub-div /

Overlain by: **(5420) + (5349)**

DEPOSIT:

Structure No. /

Abutted by: /

- 1. compaction
- 2. colour
- 3. composition
- 4. inclusion
- 5. thickness
- 6. extent
- 7. comments
- 8. method & conditions

Plan No. **GPS**

Cut by: **[5348]**

Filled by: /

Section No. **S. 5043**

Same as: /

CUT:

Part of: /

- 1. shape in plan
- 2. base/sides/top profile
- 3. dimension and depth
- 4. sketch
- 5. truncation
- 6. fill nos
- 7. other comments

Co-Ordinates /

Consists of: /

Overlies: /

Level /

Butts: /

MASONRY:

Slide No. /

Cuts: /

- 1. materials
- 2. size of bricks etc
- 3. finish of stones
- 4. coursing bond
- 5. term
- 6. faces
- 7. bond
- 8. dimensions as found
- 9. other comments

Map No. **S154 + S155**

Fill of: **[5419]**

Matrix location **S172 + S173**

Relationships uncertain /

Description (See check lists):

STRATIGRAPHIC MATRIX

① Firm + moist



② Dark yellowish brown

this context is **[5421]**

③ silty clay



④ occ. small natural flints and Fe. particles **(8)** 2.0m machine slot

Wet. Travel shovel, mattock + JCB.

⑤ ca. @ 75m thick

⑥ 2.0m NW-SE / 0.37m NE-SW

⑦

Interpretation/Discussion:

Basal fill of ditch [5419]

- stabilisation / edge collapse after initial excavation.

NO FINDS

Finds (tick): None Pot Bone Flint Stone Burnt stone Glass
Metal CBM Wood Leather

△ Small Finds /

Recorder **MM**

◇ Samples /

Date **Apr. 17/18**

□ Building Materials /

Initials



CONTEXT RECORD

Context No.

5422

SITE A1017

ADDITIONAL SHEETS:

TYPE Ditch Fill

Trench

Context Type: Deposit / ~~Cut~~ / Structure

Check Lists:

Site sub-div

Overlain by:

5001

DEPOSIT:

1. compaction
2. colour
3. composition
4. inclusion
5. thickness
6. extent
7. comments
8. method & conditions

Structure No.

Abutted by:

Plan No.

Cut by:

CP3

Filled by:

Section No.

Same as:

Sketch

Part of:

CUT:

1. shape in plan
2. base/sides/top profile
3. dimension and depth
4. sketch
5. truncation
6. fill nos
7. other comments

Co-Ordinates

Consists of:

Overlies:

5423

Level

Butts:

MASONRY:

1. materials
2. size of bricks etc
3. finish of stones
4. coursing/bond
5. form
6. faces
7. bond
8. dimensions as found
9. other comments

Slide No.

Cuts:

Neg No.

Fill of:

5424

Matrix location

Relationships uncertain

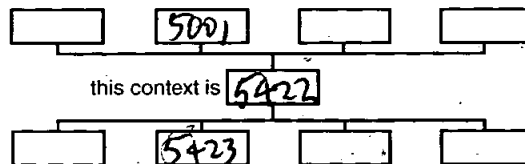
Description (See check lists):

1) Fill2) red brown3) Silty clay4) occasional stone5) 0.50m thick6) 1.15 x 1.15

7)

8) restored by spade.

STRATIGRAPHIC MATRIX



Interpretation/Discussion:

Fill of ditch [5424] finds pot.

FM 2/2

Finds (tick): None Pot Bone Flint Stone Burnt stone Glass
 Metal CBM Wood Leather

 Small Finds
Recorder OR
 Samples
Date 18.4.18
 Building Materials

Initials



CONTEXT RECORD

Context No.

5423

SITE ~~NND017~~

ADDITIONAL SHEETS:

TYPE Ditch Fill

Trench

Context Type: Deposit / But / Structure

Check Lists:

Site sub-div

Overlain by:

5422

DEPOSIT:

1. compaction
2. colour
3. composition
4. inclusion
5. thickness
6. extent
7. comments
8. method & conditions

Structure No.

Abutted by:

Plan No.

Cut by:

OP3

Filled by:

Section No.

Same as:

Sketch

Part of:

CUT:

1. shape in plan
2. base/sides/top profile
3. dimension and depth
4. sketch
5. truncation
6. fill nos
7. other comments

Co-Ordinates

Consists of:

Overlies:

Level

Butts:

MASONRY:

1. materials
2. size of bricks etc
3. finish of stones
4. coursing/bond
5. form
6. faces
7. bond
8. dimensions as found
9. other comments

Slide No.

Cuts:

Neg No.

Fill of:

5424

Matrix location

Relationships uncertain

Description (See check lists):

1) Firm

2) light yellow

3) silty clay

4) -

5) 0.15- 1 inch

6) 0.70- x 1.15-

7) -

8) -

9) reworked by spade

Interpretation/Discussion:

A primary fill of ditch (5424)
no finds

BN 1h

Finds (tick): None Pot Bone Flint Stone Burnt stone Glass
Metal CBM Wood Leather

 Small Finds

Recorder OR

 Samples

Date 18 Apr 18

 Building Materials

Initials



CONTEXT RECORD

Context No:
5424

SITE **MID 17**

ADDITIONAL SHEETS:

TYPE **1/1a**

Trench

Context Type: ~~Deposit~~ / Cut / Structure

Check Lists:

Site sub-div

Overlain by:

DEPOSIT:

Structure No.

Abutted by:

1. compaction
2. colour
3. composition
4. inclusion
5. thickness
6. extent
7. comments
8. method & conditions

Plan No.

GP3

Cut by:

Filled by:

5422

5423

Section No.

Sketch

Same as:

Part of:

CUT:

1. shape in plan
2. base/sides/top profile
3. dimension and depth
4. sketch
5. truncation
6. fill nos
7. other comments

Co-Ordinates

Consists of:

Overlies:

Level

Butts:

MASONRY:

Slide No.

Cuts:

5001

1. materials
2. size of bricks etc
3. finish of stones
4. coursing/bond
5. form
6. faces
7. bond
8. dimensions as found
9. other comments

Neg No.

Fill of:

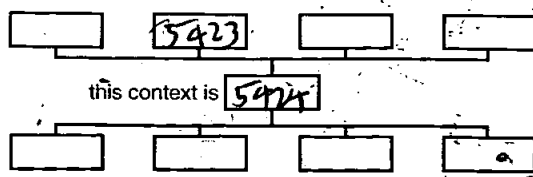
Matrix location

Relationships uncertain

Description (See check lists):

- 1) **N-S trench**
- 2) **sides slope 60°, base is slightly rounded**
- 3) **1.15m wide 0.65m deep**
- 4) **-**
- 5) **-**
- 6) **filled with 5422, 5423**
- 7) **-**

STRATIGRAPHIC MATRIX



this context is **5424**

Interpretation/Discussion:

A N-S aligned ditch

Finds (tick): None [] Pot [] Bone [] Flint [] Stone [] Burnt stone [] Glass []
Metal [] CBM [] Wood [] Leather []

Small Finds

Recorder **OR**

Samples

Date **18.4.18**

Building Materials

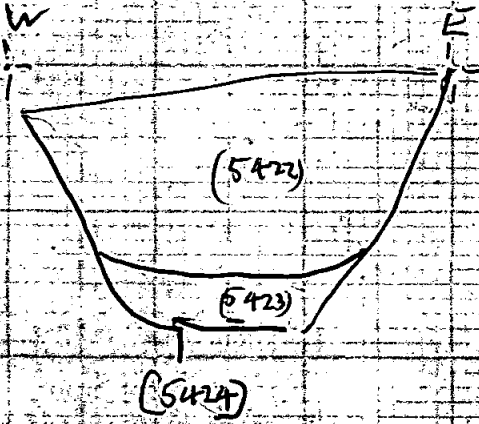
Initials

CONTEXT RECORDS ADDITIONAL SHEET

MID. 17

SHEET NO.
CONTEXTS

1
5424

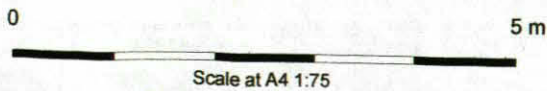
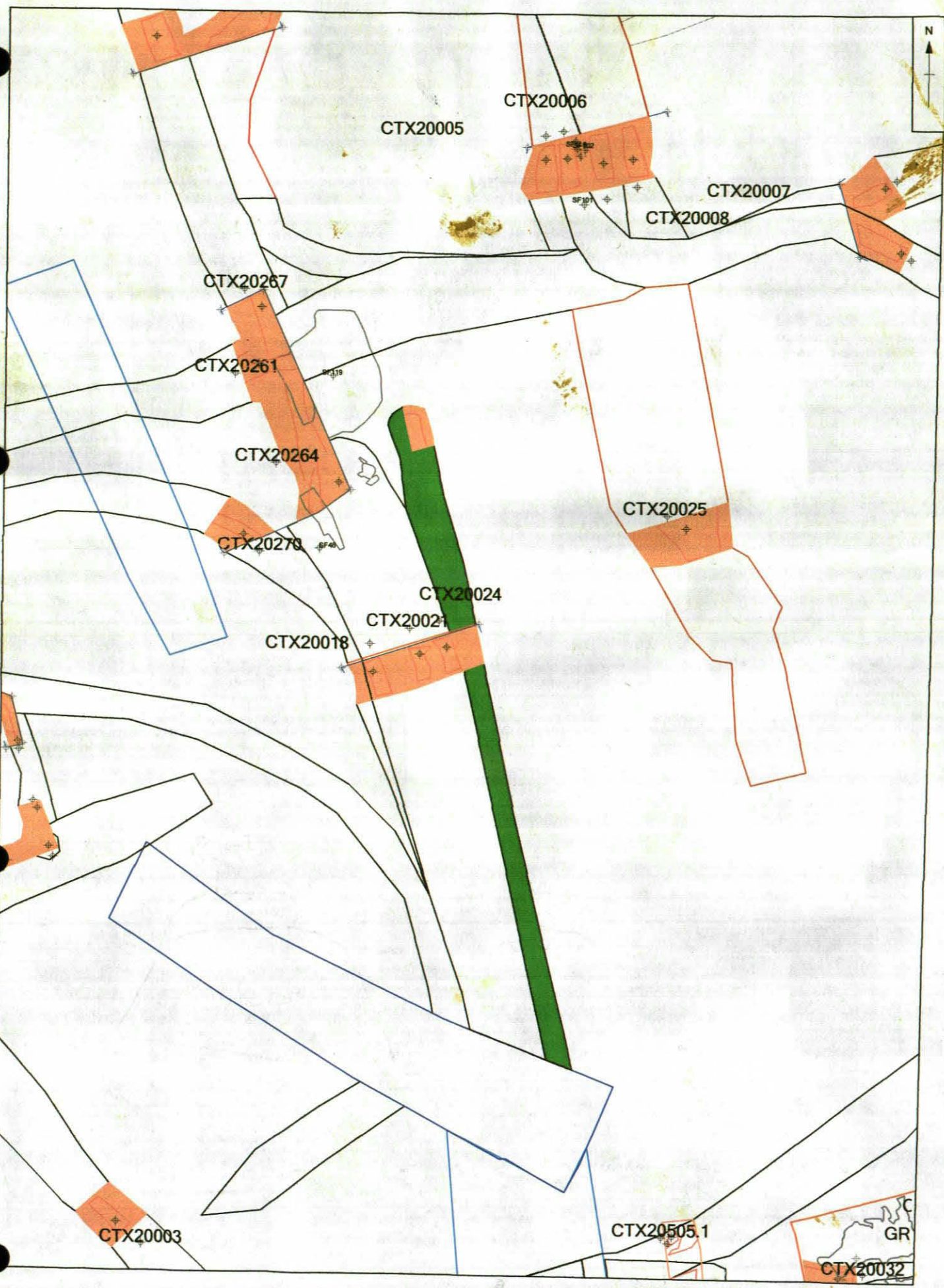


section
1:20

SCALE

1:20

C:\Users\geomatics\OXARCH\Desktop\M1D1702 CAD\M1DEX_M1_Junction_16_Master_160418.dwg(A4 Portrait) - M1DEX_M1 J16\geomatics* 17 Apr 2016



M1DEX - Area 2 Group 20,489

Scale at A4 1:75



CONTEXT RECORD

Context No. *5425*SITE *M1017*

ADDITIONAL SHEETS:

TYPE *Other File*

Trench

Context Type: Deposit / ~~Soil~~ / Structure

Check Lists:

Site sub-div

Overlain by: *5007*

DEPOSIT:

Structure No.

Abutted by:

1. compaction
2. colour
3. composition
4. inclusion
5. thickness
6. extent
7. comments
8. method & conditions

Plan No. *GPS*

Cut by:

Filled by:

Section No. *5054*

Same as:

Part of:

CUT:

1. shape in plan
2. base/sides/top profile
3. dimension and depth
4. sketch
5. truncation
6. fill nos
7. other comments

Co-Ordinates

Consists of:

Overlies: *5426*

Level

Butts:

MASONRY:

1. materials
2. size of bricks etc
3. finish of stones
4. coursing/bond
5. form
6. faces
7. bond
8. dimensions as found
9. other comments

Slide No.

Cuts:

Neg No.

Fill of: *5424*

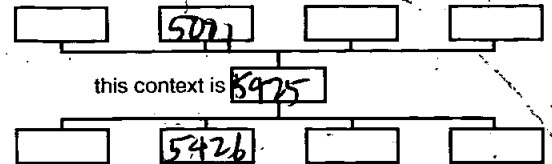
Matrix location

Relationships uncertain

Description (See check lists):

- 1) *fm*
- 2) *light yellow brown*
- 3) *silky clay*
- 4) *-*
- 5) *0.20- thick*
- 6) *0.95- x 1.15-*
- 7) *-*
- 8) *restored by spade.*

STRATIGRAPHIC MATRIX



Interpretation/Discussion:

Upper fm of ditch (5425) finds pot

fm 9/4

Finds (tick): None Pot Bone Flint Stone Burnt stone Glass
 Metal CBM Wood Leather

 Small FindsRecorder *CS* SamplesDate *18.4.18* Building Materials

Initials



CONTEXT RECORD

Context No. **5426**

SITE **M1017**

ADDITIONAL SHEETS:

TYPE **Other**

Trench

Context Type: Deposit ~~Cut~~ Structure

Check Lists:

Site sub-div

Overlain by: **5425**

DEPOSIT:
1. compaction
2. colour
3. composition
4. inclusion
5. thickness
6. extent
7. comments
8. method & conditions

Structure No.

Abutted by:

Plan No.

GP3

Cut by:

Filled by:

Section No.

5054

Same as:

Part of:

CUT:
1. shape in plan
2. base/sides/top profile
3. dimension and depth
4. sketch
5. truncation
6. fill nos
7. other comments

Co-Ordinates

Consists of:

Overlies: **5427**

Level

Butts:

MASONRY:
1. materials
2. size of bricks etc
3. finish of stones
4. coursing/bond
5. form 6. faces
7. bond
8. dimensions as found
9. other comments

Slide No.

Cuts:

Neg No.

Fill of: **5429**

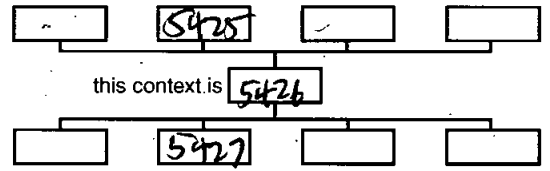
Matrix location

Relationships uncertain

Description (See check lists):

- 1) Firm
- 2) light grey
- 3) silty clay
- 4) -
- 5) 0.14 thick
- 6) 0.85 x 1.15
- 7)
- 8) sectioned by opside.

STRATIGRAPHIC MATRIX



Interpretation/Discussion:

A light grey fill in ditch (5425)
finds: Fe object

RM 2/2

Finds (tick): None [] Pot [] Bone [] Flint [] Stone [] Burnt stone [] Glass []
Metal [] CBM [] Wood [] Leather []

Small Finds

Recorder **OR**

Samples

Date **18.4.18**

Building Materials

Initials



CONTEXT RECORD

Context No:
~~1448~~ 5427

SITE **M1127**

ADDITIONAL SHEETS:

TYPE **Ditch FN**

Trench	Context Type: Deposit / Cut / Structure	Check Lists:
Site sub-div	Overlain by: 5426	DEPOSIT: 1. compaction 2. colour 3. composition 4. inclusion 5. thickness 6. extent 7. comments 8. method & conditions
Structure No.	Abutted by:	
Plan No.	Cut by:	CUT: 1. shape in plan 2. base/sides/top profile 3. dimension and depth 4. sketch 5. truncation 6. fill nos 7. other comments
	Filled by:	
Section No. 5054	Same as:	MASONRY: 1. materials 2. size of bricks etc 3. finish of stones 4. coursing/bond 5. form 6. faces 7. bond 8. dimensions as found 9. other comments
	Part of:	
Co-Ordinates	Consists of:	
	Overlies: 5428	
Level	Butts:	
Slide No.	Cuts:	
Neg No.	Fill of: 5424	
Matrix location	Relationships uncertain	

Description (See check lists):

1) **FN**

2) **mid yellow brown**

3) **Silly clay.**

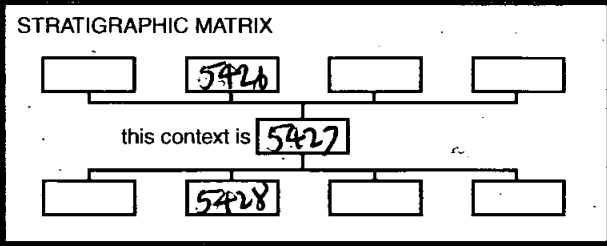
4) **-**

5) **0.10- thick**

6) **0.50- X 1.15-**

7) **-**

8) **retained by 2phd.**



Interpretation/Discussion:

FN of ditch (5429) no finds

R11 2/4

Finds (tick): None Pot Bone Flint Stone Burnt stone Glass
 Metal CBM Wood Leather

<input type="checkbox"/> Small Finds <input type="checkbox"/> Samples <input type="checkbox"/> Building Materials	Recorder CR Date 18.4.13 Initials
-------------------------------------------------------------------------------------------------------------------------	-------------------------------------------------------



CONTEXT RECORD

Context No. 5428

SITE M1117

ADDITIONAL SHEETS:

TYPE Ditch/Fill

Trench Context.Type: Deposit / Butt / Structure

Check Lists:

Site sub-div Overlain by: 5427

- DEPOSIT:
1. compaction
 2. colour
 3. composition
 4. inclusion
 5. thickness
 6. extent
 7. comments
 8. method & conditions

Structure No. Abutted by:

Plan No. Cut by:

Filled by:

Section No. Same as:

5054

Part of:

- CUT:
1. shape in plan
 2. base/sides/top profile
 3. dimension and depth
 4. sketch
 5. truncation
 6. fill nos
 7. other comments

Co-Ordinates Consists of:

Overlies:

Level Butts:

Slide No. Cuts:

Neg No. Fill of: 5429

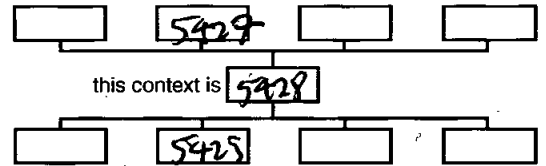
- MASONRY:
1. materials
 2. size of bricks etc.
 3. finish of stones
 4. coursing/bond
 5. form
 6. faces
 7. bond
 8. dimensions as found
 9. other comments

Matrix location Relationships uncertain

Description (See check lists):

- 1) fill
- 2) light yellow gray
- 3) silty clay
- 4) -

STRATIGRAPHIC MATRIX



5) 0.12 thick

6) 0.42 x 1.15

7) retained by opus

Interpretation/Discussion:

A primary silty at ditch (5425) no finds

RH 1/4

Finds (tick): None Pot [] Bone [] Flint [] Stone [] Burnt stone [] Glass [] Metal [] CBM [] Wood [] Leather []

Small Finds

Recorder CR

Samples

Date 18.4.18

Building Materials

Initials



CONTEXT RECORD

Context No.

5429

SITE Mid 17

ADDITIONAL SHEETS:

TYPE Ditch

Trench

Context Type: Deposit / Cut / Structure

Check Lists:

Site sub-div

Overlain by:

DEPOSIT:

1. compaction
2. colour
3. composition
4. inclusion
5. thickness
6. extent
7. comments
8. method & conditions

Structure No.

Abutted by:

Plan No.

GPS

Cut by:

Filled by: 5425 5426 5427 5428

Section No.

5054

Same as:

Part of:

CUT:

1. shape in plan
2. base/sides/top profile
3. dimension and depth
4. sketch
5. truncation
6. fill nos
7. other comments

Co-Ordinates

Consists of:

Overlies:

Level

Butts:

MASONRY:

1. materials
2. size of bricks etc
3. finish of stones
4. coursing/bond
5. form
6. faces
7. bond
8. dimensions as found
9. other comments

Slide No. 1161 5140-2

Cuts: 5430

Neg No.

Fill of:

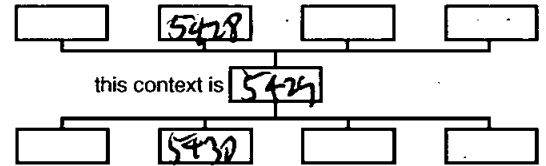
Matrix location

Relationships uncertain

Description (See check lists):

- 1) E-W linear
- 2) new vertical sides V shaped base
- 3) 0.9m wide 0.5m deep

STRATIGRAPHIC MATRIX



A) -

B) -

C) filled with 5425, 5426, 5427, 5428.

D) +

Interpretation/Discussion:

An E-W aligned ditch.
it cuts ditch (5432)

Finds (tick): None [] Pot [] Bone [] Flint [] Stone [] Burnt stone [] Glass []
Metal [] CBM [] Wood [] Leather []

 Small Finds
Recorder *ca*
 Samples

Date 18.4.18

 Building Materials

Initials



CONTEXT RECORD

Context No. **5430**

SITE **M117**

ADDITIONAL SHEETS:

TYPE **Ditch**

Trench Context Type: Deposit / **CUT** Structure

Check Lists:

Site sub-div Overlain by:

- DEPOSIT:
1. compaction
 2. colour
 3. composition
 4. inclusion
 5. thickness
 6. extent
 7. comments
 8. method & conditions

Structure No. Abutted by:

Plan No. **Gps** Cut by: **5429**

Filled by:

Section No. **5054** Same as:

Part of:

- CUT:
1. shape in plan
 2. base/sides/top profile
 3. dimension and depth
 4. sketch
 5. truncation
 6. fill nos
 7. other comments

Co-Ordinates Consists of:

Overlies: **5431**

Level Butts:

- MASONRY:
1. materials
 2. size of bricks etc
 3. finish of stones
 4. coursing/bond
 5. form
 6. faces
 7. bond
 8. dimensions as found
 9. other comments

Slide No. Cuts:

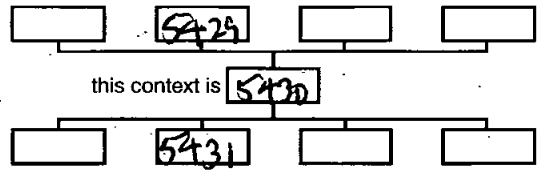
Neg No. Fill of: **5432**

Matrix location Relationships uncertain

Description (See check lists):

- 1) **Firm**
- 2) **mid brownish grey**
- 3) **Silty clay**
- 4) **-**
- 5) **0.402 Whisk**
- 6) **0.85 X 1.15**
- 7) **-**
- 8) **recovered by spade.**

STRATIGRAPHIC MATRIX



Interpretation/Discussion:

FM of ditch (5432) finds: pot.

FM 2/2

Finds (tick): None [] Pot [] Bone [] Flint [] Stone [] Burnt stone [] Glass [] Metal [] CBM [] Wood [] Leather []

Small Finds

Recorder **OR**

Samples

Date **98.4.18**

Building Materials

Initials



CONTEXT RECORD

Context No.

5431

SITE **MND17**

ADDITIONAL SHEETS:

TYPE **Ditch**

Trench

Context Type: Deposit / Cut / Structure

Check Lists:

Site sub-div.

Overlain by:

5430

DEPOSIT:

1. compaction
2. colour
3. composition
4. inclusion
5. thickness
6. extent
7. comments
8. method & conditions

Structure No.

Abutted by:

Plan No.

Cut by:

Filled by:

Section No.

5054

Same as:

Part of:

CUT:

1. shape in plan
2. base/sides/top profile
3. dimension and depth
4. sketch
5. truncation
6. fill nos
7. other comments

Co-Ordinates

Consists of:

Overlies:

Level

Butts:

Slide No.

Cuts:

Neg No.

Fill of:

5432

MASONRY:

1. materials
2. size of bricks etc
3. finish of stones
4. coursing/bond
5. form
6. faces
7. bond
8. dimensions as found
9. other comments

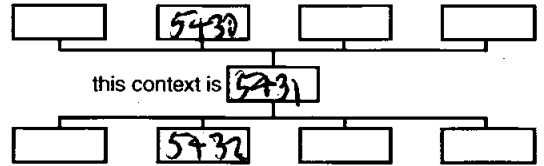
Matrix location

Relationships uncertain

Description (See check lists):

- 1) Fill
- 2) light yellow
- 3) silty clay
- 4) -
- 5) 0.12m thick
- 6) 0.4m x 1.5m
- 7) sectioned by spade.

STRATIGRAPHIC MATRIX



Interpretation/Discussion:

A primary silty clay ditch (5432)

no finds

90 - JAH - 1/2

Finds (tick): None Pot Bone Flint Stone Burnt stone Glass
 Metal CBM Wood Leather

 Small FindsRecorder **JA** SamplesDate **18.4.28** Building Materials

Initials



CONTEXT RECORD

Context No.

5432

SITE *MW17*

ADDITIONAL SHEETS:

TYPE *dtch*

Trench

Context Type: ~~Deposit~~ / Cut / Structure

Check Lists:

Site sub-div

Overlain by:

DEPOSIT:

1. compaction
2. colour
3. composition
4. inclusion
5. thickness
6. extent
7. comments
8. method & conditions

Structure No.

Abuted by:

Plan No.

GP3

Cut by:

Filled by:

*5430**5431*

Section No.

5054

Same as:

Part of:

CUT:

1. shape in plan
2. base/sides/top profile
3. dimension and depth
4. sketch
5. truncation
6. fill nos
7. other comments

Co-Ordinates

Consists of:

Overlies:

Level

Butts:

MASONRY:

1. materials
2. size of bricks etc
3. finish of stones
4. coursing/bond
5. form
6. faces
7. bond
8. dimensions as found
9. other comments

Slide No.

1161 5190-1

Cuts:

5002

Neg No.

Fill of:

Matrix location

Relationships uncertain

Description (See check lists):

1) *E-W linear*2) *sides slope 60°, base is flat*3) *0.85m wide, 0.52 deep*

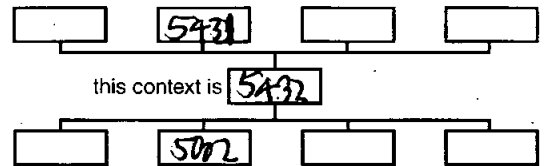
4) -

5) -

6) *filled with 5430, 5431.*

7) -

STRATIGRAPHIC MATRIX

this context is *5432*

Interpretation/Discussion:

*An E-W aligned dtch.
it was cut by dtch (5429)*

Finds (tick): None [] Pot [] Bone [] Flint [] Stone [] Burnt stone [] Glass []
Metal [] CBM [] Wood [] Leather []

 Small Finds
Recorder *OR*
 Samples
Date *18.4.18*
 Building Materials

Initials



CONTEXT RECORD

Context No.

5433

SITE MD17

ADDITIONAL SHEETS:

 TYPE Pir *cur*

Trench

 Context Type: ~~Deposit~~ / Cut / ~~Structure~~

Check Lists:

 Site sub-div **AREA 5**

Overlain by:

DEPOSIT:

Structure No.

Abuted by:

1. compaction
2. colour
3. composition
4. inclusion
5. thickness
6. extent
7. comments
8. method & conditions

Plan No.

QPS

Cut by:

 Filled by: 5434

Section No.

Same as:

CUT:

Co-Ordinates

Consists of:

1. shape in plan
2. base/sides/top profile
3. dimension and depth
4. sketch
5. truncation
6. fill nos
7. other comments

Level

Butts:

MASONRY:

Slide No.

Cuts:

1. materials
2. size of bricks etc
3. finish of stones
4. coursing/bond
5. form 6. faces
7. bond
8. dimensions as found
9. other comments

Neg No.

Fill of:

Matrix location

Relationships uncertain

Description (See check lists):

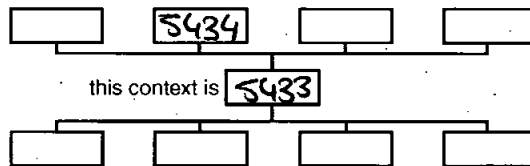
 1 *SUB CIRCULAR*

 2 *NOT EXCAVATED*

 3 *1.80M N-S X 1.30M EW*

 4 

STRATIGRAPHIC MATRIX


 5 *N/A*

 6 5434

 7 *Not excavated*

Interpretation/Discussion:

Pir cur, forming part of the N-S Pir alignment in Area 5.

filled by (5434)

Not excavated

(Originally surveyed as part of N-S ^{enclosure} ditch)

 Finds (tick): None Pot Bone Flint Stone Burnt stone Glass
 Metal CBM Wood Leather
 Small Finds

 Samples

 Building Materials

 Recorder *JG*

 Date *18.4.18*

Initials



CONTEXT RECORD

Context No.
(5434)

SITE **M1017**

ADDITIONAL SHEETS:

TYPE **Pit fill**

Trench

Context Type: Deposit / ~~Cut~~ / Structure

Check Lists:

Site sub-div **AREAS**

Overlain by: **subsoil**

- DEPOSIT:
1. compaction
 2. colour
 3. composition
 4. inclusion
 5. thickness
 6. extent
 7. comments
 8. method & conditions

Structure No.

Abutted by:

Plan No.

GPS

Cut by:

Filled by:

- CUT:
1. shape in plan
 2. base/sides/top profile
 3. dimension and depth
 4. sketch
 5. truncation
 6. fill nos
 7. other comments

Section No.

Same as:

Part of:

Co-Ordinates

Consists of:

Overlies:

Level

Butts:

- MASONRY:
1. materials
 2. size of bricks etc
 3. finish of stops
 4. coursing/bond
 5. form
 6. faces
 7. bond
 8. dimensions as found
 9. other comments

Slide No.

Cuts:

Neg No.

Fill of: **(5433)**

Matrix location

Relationships uncertain

Description (See check lists):

1 MODERATE COMPACTION

2 DARK GREY/BL BROWN

3 SILTY CLAY

4 SHARP ANGULAR FLINT + (ROUNDED) GRAVELS
ORRISDALE FIELDS

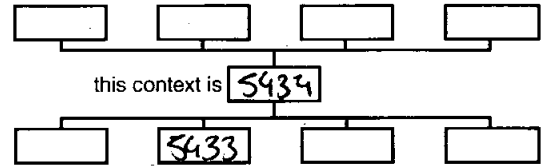
5 (NOT EXCAVATED)

6 1.80M N-S X 1.30M E-W

7 NOT EXCAVATED

8 " " SUNNY + DRY

STRATIGRAPHIC MATRIX



this context is **5434**

5433

Interpretation/Discussion:

fill of pit (5433) which forms part of the

N-S PIT ALIGNMENT IN AREAS

NOT EXCAVATED AND NO FINDS FOUND ON SURFACE.

Finds (tick): None Pot Bone Flint Stone Burnt stone Glass
Metal CBM Wood Leather

Small Finds

Samples

Building Materials

Recorder **JE**

Date **18.4.18**

Initials



CONTEXT RECORD

Context No. **5435**

SITE MID17

ADDITIONAL SHEETS: **1**

TYPE **DITCH CUT**

Trench

Context Type: Deposit (**Cut**) Structure

Check Lists:

Site sub-div **AREA 5**

Overlain by:

DEPOSIT:
1. compaction
2. colour
3. composition
4. inclusion
5. thickness
6. extent
7. comments
8. method & conditions

Structure No.

Abutted by:

Plan No.

GPS

Cut by:

Filled by: **(5436)**

CUT:
1. shape in plan
2. base/sides/top profile
3. dimension and depth
4. sketch
5. truncation
6. fill nos
7. other comments

Section No.

SKETCH

Same as:

Part of:

Co-Ordinates

Consists of:

Overlies:

Level

Butts:

MASONRY:
1. materials
2. size of bricks etc
3. finish of stops
4. coursing/bond
5. form 6. faces
7. bond
8. dimensions as found
9. other comments

Slide No.

Cuts: **(5002) NAT**

Neg No.

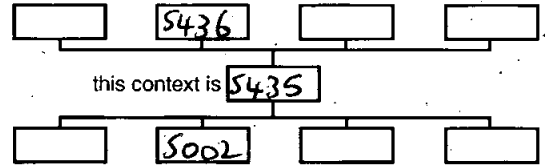
Fill of:

Matrix location

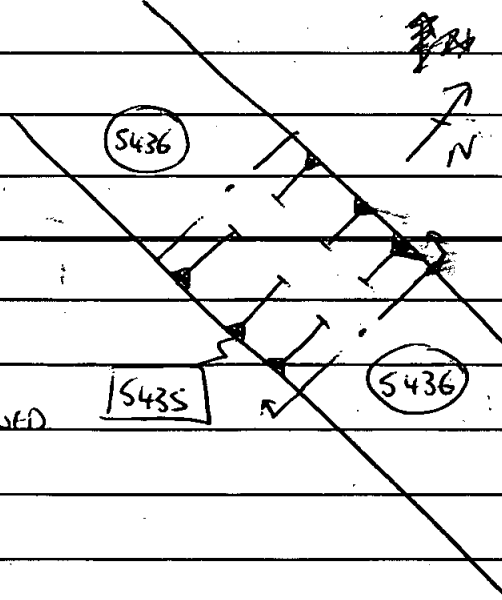
Relationships uncertain

Description (See check lists):
1) **LINEAR**
2) **CONCAVE BASE, MODERATE SLOPE**
3) **L=1M W=1.4M D=0.5M OF EXCAVATED SECTION.**

STRATIGRAPHIC MATRIX



- 5) -
- 6) **(5436)**
- 7) -



Interpretation/Discussion:

CUT OF LINEAR DITCH ALIGNED 4)

E-W, POSSIBLY FUNCTIONED AS DRAINAGE

DITCH? POSSIBLY LATE IRON AGE - CONTAINED

IRON AGE POTTERY.

Finds (tick): None Pot Bone Flint Stone Burnt stone Glass
Metal CBM Wood Leather

Small Finds

Recorder **LH**

Samples

Date **18.4.18**

Building Materials

Initials



CONTEXT RECORD

Context No.

(5436)

SITE MID17

ADDITIONAL SHEETS: 1

TYPE DITCH
FILL

Trench

Context Type: Deposit / Structure

Check Lists:

Site sub-div AREAS

Overlain by: (S001) SUBSOIL

DEPOSIT:

1. compaction
2. colour
3. composition
4. inclusion
5. thickness
6. extent
7. comments
8. method & conditions

Structure No.

Abutted by:

Plan No.

GPS

Cut by:

Filled by:

Section No.

SKETCH

Same as:

Part of:

CUT:

1. shape in plan
2. base/sides/top profile
3. dimension and depth
4. sketch
5. truncation
6. fill nos
7. other comments

Co-Ordinates

Consists of:

Overlies: (S002) NAT

Level

Butts:

MASONRY:

1. materials
2. size of bricks etc
3. finish of stones
4. coursing/bond
5. form
6. faces
7. bond
8. dimensions as found
9. other comments

Slide No.

Cuts:

Neg No.

Fill of: 5435

Matrix location

Relationships uncertain

Description (See check lists):

1) FIRM

2) LIGHT BROWNISH GREY

3) SILTY CLAY

4) OCC. CHARCOAL FLECKS, IRON STONE (1/1)

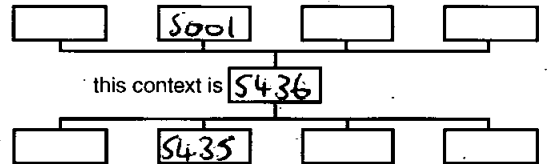
5) 0.5M THICK

6) L=1M W=1.4M

7) -

8) WET, M+S

STRATIGRAPHIC MATRIX



Interpretation/Discussion:

SINGULAR SECONDARY FILL OF LINEAR DITCH -

PROBABLY WASTED IN

Finds (tick): None Pot Bone Flint Stone Burnt stone Glass
 Metal CBM Wood Leather

△ Small Finds

Recorder ALH

◇ Samples

Date 18.4.19

⊠ Building Materials

Initials

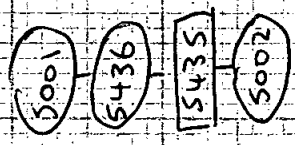
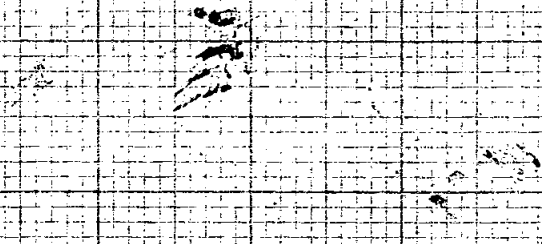
CONTEXT RECORD ADDITIONAL SHEET

MID. 17

SHEET NO. 1
CONTEXTS

5435

WEST FACING
SECTION SKETCH OF DITCH 5435



SCALE

1:20



CONTEXT RECORD

Context No.

5437

SITE MID17

ADDITIONAL SHEETS: 1

TYPE DITCH
cut

Trench

Context Type: Deposit (Cut) Structure

Check Lists:

Site sub-div AREAS

Overlain by:

DEPOSIT:

1. compaction
2. colour
3. composition
4. inclusion
5. thickness
6. extent
7. comments
8. method & conditions

Structure No.

Abutted by:

Plan No.

Cut by:

GPS

Filled by: (5438)

Section No.

Same as:

CUT:

SKETCH

Part of:

1. shape in plan
2. base/sides/top profile
3. dimension and depth
4. sketch
5. truncation
6. fill nos
7. other comments

Co-Ordinates

Consists of:

Overlies:

Level

Butts:

MASONRY:

Slide No.

Cuts: (5002) NAT

1. materials
2. size of bricks etc
3. finish of stones
4. coursing/bond
5. form
6. faces
7. bond
8. dimensions as found
9. other comments

Neg No.

Fill of:

Matrix location

Relationships uncertain

Description (See check lists):

1) LINEAR

2) CONCAVE BASE, GENTLE SLOPE ON E SIDE,
MODERATE SLOPE ON W SIDE.

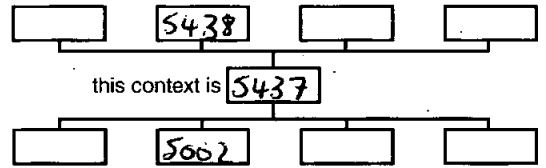
3) L = 1M - W = 0.5M D = 0.15M

5) -

6) (5438)

7)

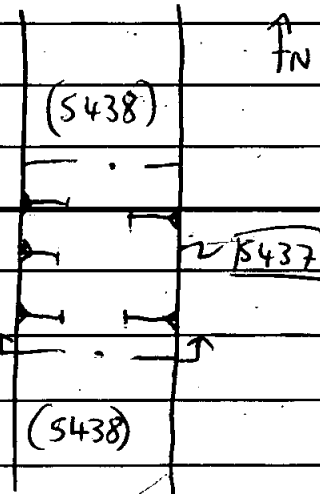
STRATIGRAPHIC MATRIX



Interpretation/Discussion:

CUT OF LINEAR DITCH 4)

RUNNING N-S. PROBABLY FUNCTIONED AS A
GULLY, POSSIBLY LATE IRON AGE?



Finds (tick): None Pot Bone Flint Stone Burnt stone Glass
Metal CBM Wood Leather

△ Small Finds

Recorder LH

◇ Samples

Date 18/4/18

⬜ Building Materials

Initials



CONTEXT RECORD

Context No.

5438

SITE **MIDI7**

ADDITIONAL SHEETS: 1

TYPE **DITCH FILL**

Trench

Context Type: **Deposit** / Cut / Structure

Check Lists:

Site sub-div **AREA 5**

Overlain by: **(5001) SUBSOIL**

DEPOSIT:

1. compaction
2. colour
3. composition
4. inclusion
5. thickness
6. extent
7. comments
8. method & conditions

Structure No.

Abutted by:

Plan No.

G-PS

Cut by:

Filled by:

Section No.

SKETCH

Same as:

Part of:

CUT:

1. shape in plan
2. base/sides/top profile
3. dimension and depth
4. sketch
5. truncation
6. fill notes
7. other comments

Co-Ordinates

Consists of:

Overlies: **(5002) NAT**

Level

Butts:

MASONRY:

1. materials
2. size of bricks etc
3. finish of stones
4. coursing/bond
5. form
6. faces
7. bond
8. dimensions as found
9. other comments

Slide No.

Cuts:

Neg No.

Fill of: **[5437]**

Matrix location

Relationships uncertain

Description (See check lists):

1) **SOFT**

2) **MID BROWNISH GREY**

3) **SILTY CLAY**

4) **IRON STONE (1%)**

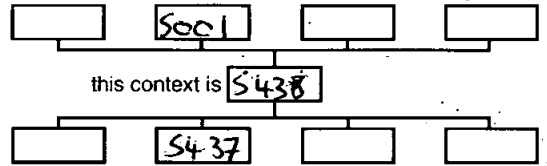
5) **0.15M THICK**

6) **L=1M W=0.5M OF EXCAVATED SECTION**

7) -

8) **DRY - M+S**

STRATIGRAPHIC MATRIX



this context is **5438**

Interpretation/Discussion:

SINGLE LAYER SECONDARY FILL OF LINDAR DITCH - PROBABLY

WASHED IN.

Finds (tick): None Pot Bone Flint Stone Burnt stone Glass
Metal CBM Wood Leather

Small Finds

Recorder **LH**

Samples

Date **15/4/18**

Building Materials

Initials

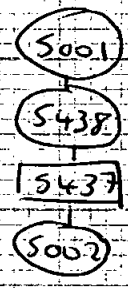
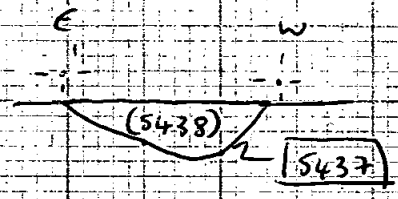
CONTEXT RECORD ADDITIONAL SHEET

MID. 17

SHEET NO. 1
CONTEXTS

5437

NORTH FACING SECTION SKETCH SHOWING DETCH 5437



SCALE

1:20



CONTEXT RECORD

Context No.

5439SITE **M1D-17**

ADDITIONAL SHEETS:

TYPE **GROUP**

Trench

Context Type: ~~Deposit / Cut / Structure~~

Check Lists:

Site sub-div

Overlain by:

DEPOSIT:

Structure No.

Abutted by:

1. compaction
2. colour
3. composition
4. inclusion
5. thickness
6. extent
7. comments
8. method & conditions

Plan No.

Cut by:

GPSFilled by: **(5188) (5401) (5352) (5353)**Section No. **S.5042**

Same as:

S.5015, 5051

Part of:

CUT:

Co-Ordinates
5065-5066 5178-5180
5140-5145Consists of: **5152 5346 5400**

1. shape in plan
2. base/sides/top profile
3. dimension and depth
4. sketch
5. truncation
6. fill nos
7. other comments

Level

Butts:

MASONRY:

Slide No.

Cuts:

1. materials
2. size of bricks etc
3. finish of stones
4. coursing/bond
5. form
6. faces
7. bond
8. dimensions as found
9. other comments

Neg No.

Fill of:

Matrix location

Relationships uncertain

Description (See check lists):

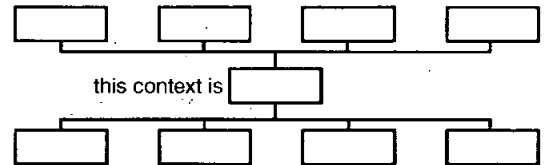
1. **LINEAR E-W**2. **MODERATELY STEEP SIDES / CONCAVE BASE**3. **APPROX D=0.24m W=0.6m L>1m**

4.

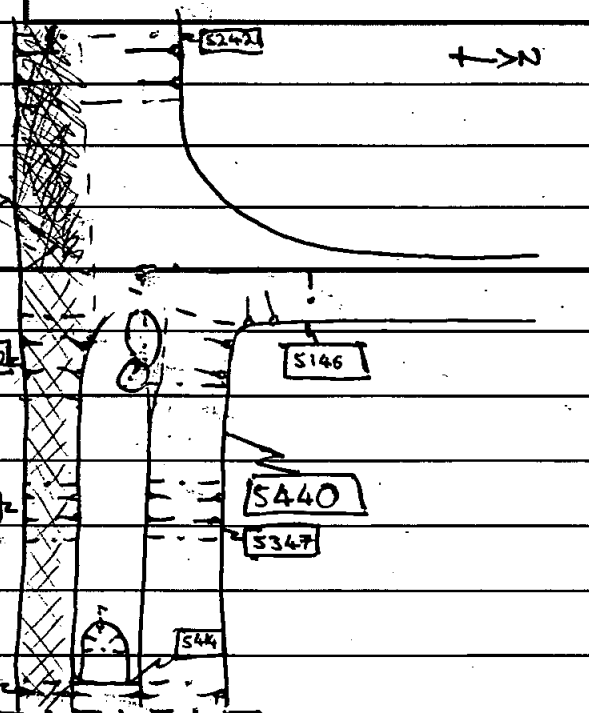
5. **TRUNCATED BY ^{PROB.} 5146, TRUNCATES 5418**6. **(5188) (5401) (5352) (5353)**

7.

STRATIGRAPHIC MATRIX



Interpretation/Discussion:

5439 IS A PROBABLE BOUNDARY DITCH, PERHAPS**FOR A SMALL Paddock.****PREVIOUSLY THOUGHT TO BE A TRACKWAY WITH****5440 HOWEVER VASTLY DIFFERENT FILL****IN CUTS 5346 + 5347 SUGGEST THAT THESE TWO****DITCHES ARE NOT CONTEMPORARY.**

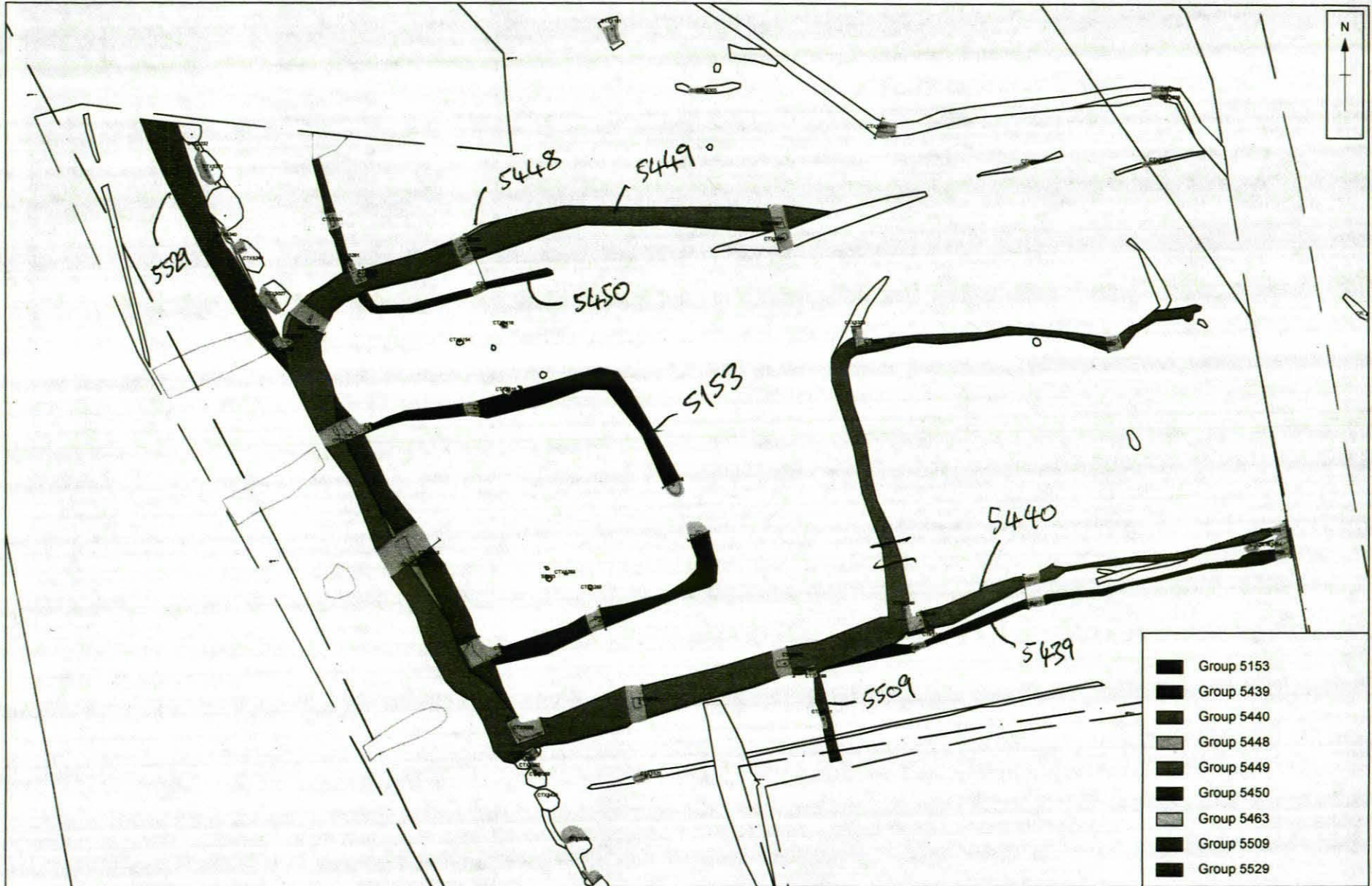
Finds (tick): None Pot Bone Flint Stone Burnt stone Glass
 Metal CBM Wood Leather

△ Small Finds

Recorder **SAB**◇ Samples ~~5400~~◇ **5004**Date **18-04-18**

□ Building Materials

Initials



0 20 m

Scale at A4 1:400

M1DEX - Area 5 Groups



CONTEXT RECORD

Context No. **5440**

SITE **MAD-17**

ADDITIONAL SHEETS:

TYPE **GROUP**

Trench

Context Type: ~~Deposit / Cut / Structure~~

Check Lists:

Site sub-div

Overlain by:

DEPOSIT:

Structure No.

Abuted by:

- 1. compaction
- 2. colour
- 3. composition
- 4. inclusion
- 5. thickness
- 6. extent
- 7. comments
- 8. method & conditions

Plan No.

Cut by:

GPS

Filled by: **(S180) (S181) (S403) / 8 (S354) - (S359)**

Section No.

Same as:

S. 5147, 5042, 5051

Part of:

CUT:

Co-Ordinates
**5043-5044, 5178-5179,
5051-5053, 5182
5140-5145,**

Consists of: **5147 5347 5402**

- 1. shape in plan
- 2. base/sides/top profile
- 3. dimension and depth
- 4. sketch
- 5. truncation
- 6. fill nos
- 7. other comments

Level

Butts:

MASONRY:

Slide No.

Cuts:

- 1. materials
- 2. size of bricks etc
- 3. finish of stones
- 4. coursing/bond
- 5. form
- 6. faces
- 7. bond
- 8. dimensions as found
- 9. other comments

Neg No.

Fill of:

Matrix location

Relationships uncertain

Description (See check lists):

1. **LINEAR E-W**

2. **MODERATE/STEEP SIDES, CONCAVE BASE**

3. **APPROX. 0.36m, 0.65m, L > 1m**

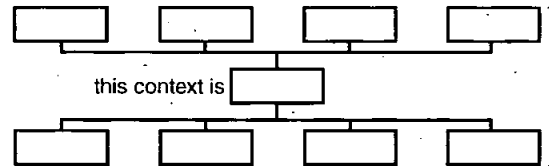
4.

5. **TRUNCATED BY 5146, LIKELY TRUNCATES 5414**

6. **(S180) (S181) (S403), (S354) - (S359)**

7. —

STRATIGRAPHIC MATRIX



this context is

Interpretation/Discussion:

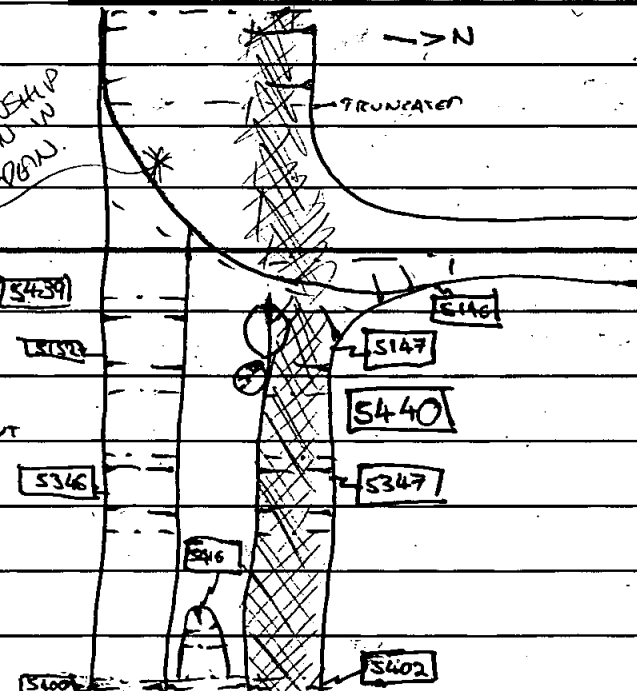
5440 IS THE GROUP OF PROBABLE **5439**

ENCLOSURE DITCH.

PREVIOUSLY PERCEIVED TO BE TRACKWAY BUT

UNLIKELY DUE TO FILL ACCUMULATION.

RELATIONSHIP SHOWN IN PLAN.



Finds (tick): None [] Pot [] Bone [] Flint [] Stone [] Burnt stone [] Glass [] Metal [] CBM [] Wood [] Leather []

△ Small Finds

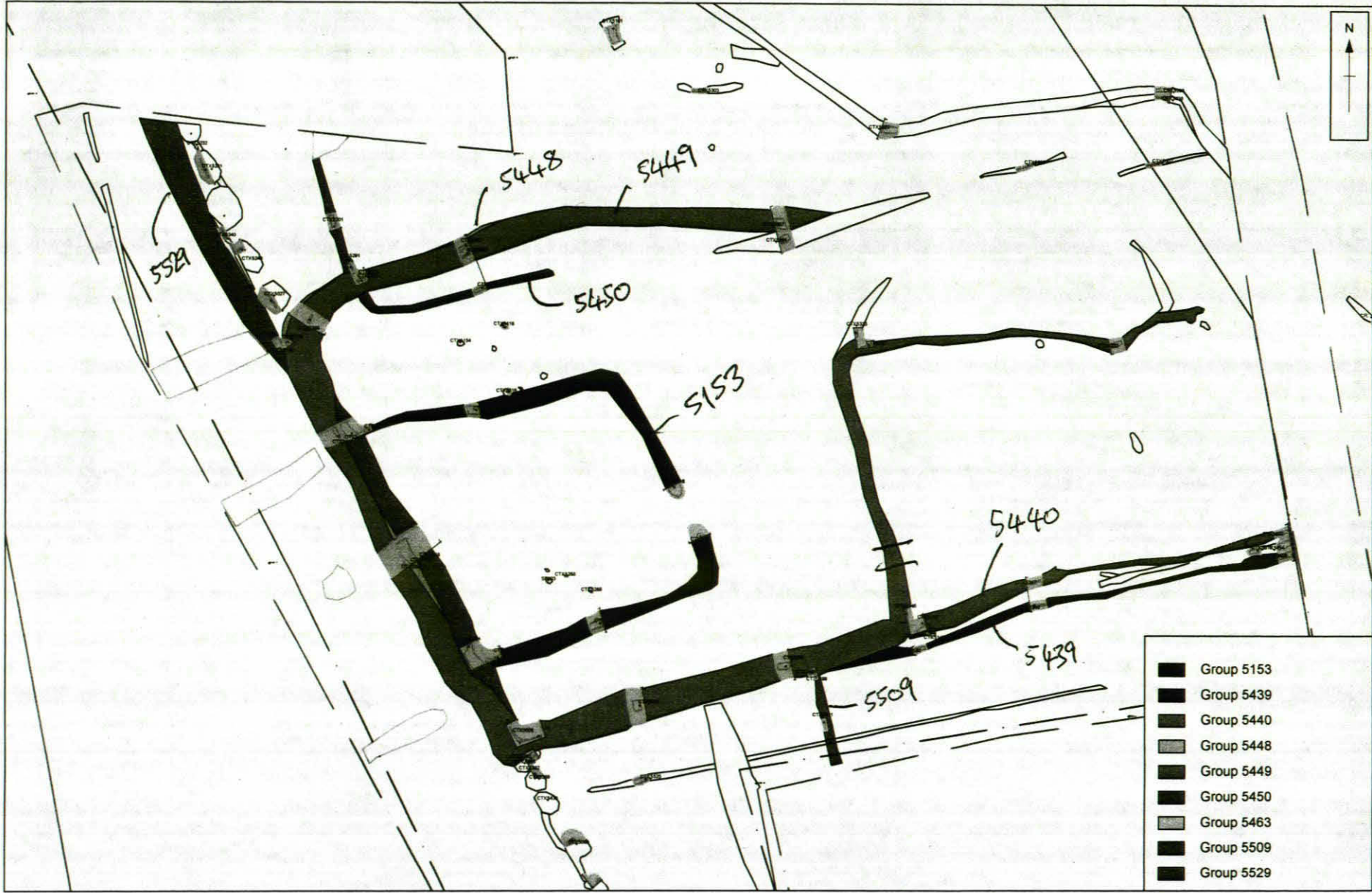
Recorder **SAB**

◇ Samples **5005**

Date **18-04-18**

□ Building Materials

Initials



0 20 m

Scale at A4 1:400

M1DEX - Area 5 Groups



CONTEXT RECORD

Context No. 5441

SITE MD-17	ADDITIONAL SHEETS:	TYPE Group
Trench	Context Type: Deposit / Cut / Structure	Check Lists:
Site sub-div	Overlain by:	DEPOSIT: 1. compaction 2. colour 3. composition 4. inclusion 5. thickness 6. extent 7. comments 8. method & conditions
Structure No.	Abutted by:	
Plan No. GPS	Cut by:	CUT: 1. shape in plan 2. base/sides/top profile 3. dimension and depth 4. sketch 5. truncation 6. fill nos 7. other comments
Section No. S.5012, S029	Filled by: (S184) (S185) (S186)	
Go Ordinates S047/S048 S051-S052 S093-S095	Same as:	MASONRY: 1. materials 2. size of bricks etc 3. finish of stones 4. coursing/bond 5. form 6. faces 7. bond 8. dimensions as found 9. other comments
	Part of:	
	Consists of: [S146] [S242] [S331] [S383]	
Level	Overlies:	
Slide No.	Butts:	
Neg No.	Cuts:	
Matrix location	Fill of:	
	Relationships uncertain	

Description (See check lists):

1. RECTILINEAR
2. STEEP SIDES / CONCAVE BASE
3. APPROX. D=0.8m, W=1.2m, L>1m
- 4.
5. TRUNCATES **[S152] + [S147]**
6. **(S184) (S185) (S186)** **[S383]** → N
- 7.

STRATIGRAPHIC MATRIX

this context is

Interpretation/Discussion:

ENCLOSURE

S401 IS A BOUNDARY

DITCH

MIGHT BE THE SAME AS [S331]

BUT MOST LIKELY [S353] BASED

ON THE SQUARE OF THE ENCLOSURE

Finds (tick): None Pot Bone Flint Stone Burnt stone Glass Metal CBM Wood Leather

Small Finds

Samples

Building Materials

Recorder **SAB**

Date **18-04-10**

Initials



CONTEXT RECORD

Context No.

[5442]SITE **MID 17**ADDITIONAL SHEETS: **1**TYPE **cut**

Trench

Context Type: ~~Deposit / Cut / Structure~~

Check Lists:

Site sub-div **area 5**

Overlain by:

DEPOSIT:

Structure No.

Abutted by:

1. compaction
2. colour
3. composition
4. inclusion
5. thickness
6. extent
7. comments
8. method & conditions

Plan No.

Cut by:

8 GPSFilled by: **(5443)**

Section No.

Same as:

Sketch

Part of:

CUT:

Co-Ordinates

Consists of:

1. shape in plan
2. base/sides/top profile
3. dimension and depth
4. sketch
5. truncation
6. fill nos
7. other comments

Level

Butts: 1

Slide No.

Cuts: **(5002)**

MASONRY:

Neg No.

Fill of:

1. materials
2. size of bricks etc
3. finish of faces
4. coursing/bond
5. form & faces
7. bond
8. dimensions as found
9. other comments

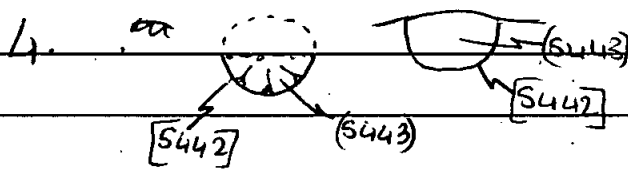
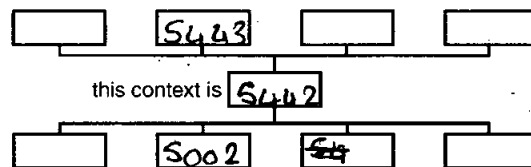
Matrix location

Relationships uncertain

Description (See check lists):

1. circular
2. concave/flat base moderate sides
3. 0.10m Diameter 0.18mW 0.08mD
- 4.
5. /
6. (5443)
- 7.

STRATIGRAPHIC MATRIX



Interpretation/Discussion:

Small post hole ~~with a~~ with a singular fill next to another. **[5444]**

Finds (tick): None [] Pot [] Bone [] Flint [] Stone [] Burnt stone [] Glass []
 Metal [] CBM [] Wood [] Leather []

Small Finds

Recorder **EC**

Samples

Date **18/04/18**

Building Materials

Initials



CONTEXT RECORD

Context No. (5443) 1

SITE N1017

ADDITIONAL SHEETS:

TYPE fill

Trench

Context Type: Deposit / ~~Cut~~ / Structure

Check Lists:

Site sub-div. AREAS

Overlain by: S001

DEPOSIT:
1. compaction
2. colour
3. composition
4. inclusion
5. thickness
6. extent
7. comments
8. method & conditions

Structure No.

Abuted by:

Plan No.

Cut by:

GPS

Filled by:

Section No.

Same as:

CUT:
1. shape in plan
2. base/sides/top profile
3. dimensions and depth
4. sketch
5. truncation
6. fill nos
7. other comments

Part of:

Co-Ordinates

Consists of:

Overlies:

Level

Butts:

MASONRY:
1. materials
2. size of bricks etc
3. finish of faces
4. coursing/bond
5. form & faces
7. bond
8. dimensions as found
9. other comments

Slide No. ✓

Cuts:

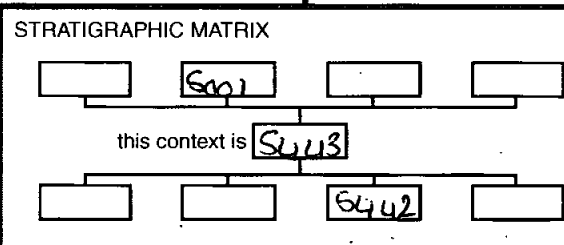
Neg No.

Fill of: [5442]

Matrix location

Relationships uncertain

Description (See check lists):
1. Firm Compaction
2. Dark blackish Brown
3. Silt/clay charcoal
4. ✓
5. ~~0.10 Diameter 0.15m x 0.08m~~
6. 0.10 Diameter 0.15m x
7. ✓



8. Hand tools - trowel claydy dry

Interpretation/Discussion:
Single fill of post hole [5442] has a to high quantity of charcoal in the fill so could potentially have been filled in after use.

Finds (tick): None Pot Bone Flint Stone Burnt stone Glass
Metal CBM Wood Leather

Small Finds

Recorder EC

Samples

Date 18/08/18

Building Materials

Initials



CONTEXT RECORD

Context No.

[5444]

SITE MID 17

ADDITIONAL SHEETS:

TYPE Cut

Trench

Context Type: ~~Deposit~~ / Cut / Structure

Check Lists:

Site sub-div area 5

Overlain by:

DEPOSIT:

Structure No.

Abuted by:

- 1. compaction
- 2. colour
- 3. composition
- 4. inclusion
- 5. thickness
- 6. extent
- 7. comments
- 8. method & conditions

Plan No.

Cut by:

GPSFilled by: (5445)

Section No.

Same as:

CUT:

Co-Ordinates

Part of:

- 1. shape in plan
- 2. base/sides/top profile
- 3. dimension and depth
- 4. sketch
- 5. truncation
- 6. fill nos
- 7. other comments

Level

Consists of:

Slide No.

Overlies:

Neg No.

Butts:

MASONRY:

Matrix location

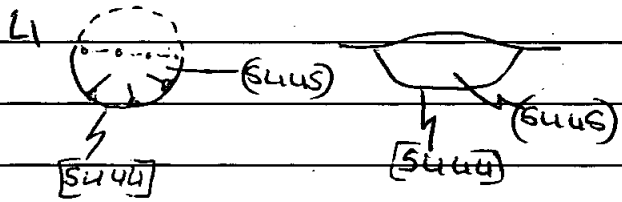
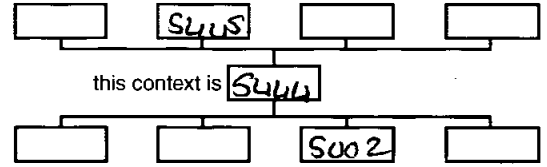
Relationships uncertain

- 1. materials
- 2. size of bricks etc
- 3. finish of stones
- 4. coursing/bond
- 5. form
- 6. faces
- 7. bond
- 8. dimensions as found
- 9. other comments

Description (See check lists):

- 1. circular-sub
- 2. flat base moderate sides
- 3. 0.10^w ~~diameter~~ 0.06mD 0.2mL
- 4. -
- 5. /
- 6. (5445)
- 7. /

STRATIGRAPHIC MATRIX



Interpretation/Discussion:

Single post hole with one fill, not far from [5442]

Finds (tick): None [] Pot [] Bone [] Flint [] Stone [] Burnt stone [] Glass []
 Metal [] CBM [] Wood [] Leather []

- Small Finds
- Samples
- Building Materials

Recorder EC
 Date 15/04/15
 Initials



CONTEXT RECORD

Context No.

(S445)SITE M1017

ADDITIONAL SHEETS:

TYPE RM

Trench

Context Type: Deposit / Cut / Structure

Check Lists:

Site sub-div area 5Overlain by: S007

DEPOSIT:

Structure No.

Abuted by:

1. compaction
2. colour
3. composition
4. inclusion
5. thickness
6. extent
7. comments
8. method & conditions

Plan No.

Cut by:

GPS

Filled by:

Section No.

Same as:

CUT:

Co-Ordinates

Part of:

1. shape in plan
2. base/sides/top profile
3. dimension and depth
4. sketch
5. truncation
6. fill nos
7. other comments

Level

Consists of:

Slide No.

Overlies:

MASONRY:

Neg No.

Butts:

1. materials
2. size of blocks etc
3. finish of stones
4. coursing/bond
5. form
6. faces
7. bond
8. dimensions as found
9. other comments

Matrix location

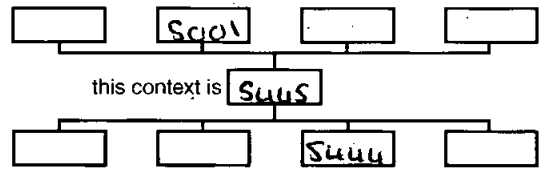
Fill of: [S444]

Relationships uncertain

Description (See check lists):

1. Firm compaction
2. dark blackish brown
3. silty clay rare charcoal
4. —

STRATIGRAPHIC MATRIX

5 0.06m D6 0.21m L 0.10m W7 —8 - Head hole - travel dry clay

Interpretation/Discussion:

Single RM of S444 [S444] some charcoal
suggest filled in after use.

Finds (tick): None Pot Bone Flint Stone Burnt stone Glass
 Metal CBM Wood Leather

 Small FindsRecorder EC SamplesDate 18/04/18 Building Materials

Initials



CONTEXT RECORD

Context No.

(S446)SITE MID 17

ADDITIONAL SHEETS:

TYPE cut

Trench

Context Type: Deposit / Cut / Structure

Check Lists:

Site sub-div area 5

Overlain by:

DEPOSIT:

Structure No.

Abuted by:

1. compaction
2. colour
3. composition
4. inclusion
5. thickness
6. extent
7. comments
8. method & conditions

Plan No.

Cut by:

GPSFilled by: (S447)

Section No.

Same as:

CUT:

Co-Ordinates

Consists of:

1. shape in plan
2. base/sides/top profile
3. dimension and depth
4. sketch
5. truncation
6. fill nos
7. other comments

Level.

Butts:

MASONRY:

Slide No.

Cuts: 5002

1. materials
2. size of bricks etc
3. finish of stones
4. coursing/bond
5. form
6. faces
7. bond
8. dimensions as found
9. other comments

Neg No.

Fill of:


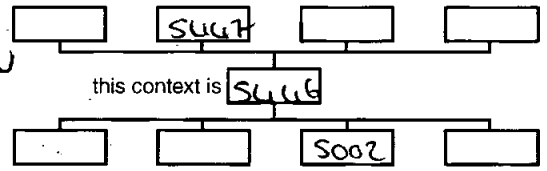
Matrix location

Relationships uncertain

Description (See check lists):

1. linear SW-NE
2. flat base moderate sides shallow
3. SW end 0.09m D NE-0.05m D
0.10m W 2.06m L.

STRATIGRAPHIC MATRIX



Interpretation/Discussion:

possible gully due to shape and depth but unclear as it tapers out NE.

Finds (tick): None [] Pot [] Bone [] Flint [] Stone [] Burnt stone [] Glass []
Metal [] CBM [] Wood [] Leather []

Small Finds

Recorder EC

Samples

Date 18/04/18

Building Materials

Initials



CONTEXT RECORD

Context No. (S447)¹

SITE M1017

ADDITIONAL SHEETS:

TYPE fill

Trench

Context Type: Deposit / ~~Cut~~ / Structure

Check Lists:

Site sub-div areas

Overlain by: S001

DEPOSIT:
1. compaction
2. colour
3. composition
4. inclusion
5. thickness
6. extent
7. comments
8. method & conditions

Structure No.

Abuted by:

Plan No. GPS

Cut by:

Filled by:

CUT:
1. shape in plan
2. base/sides/top profile
3. dimension and depth
4. sketch
5. truncation
6. fill nos
7. other comments

Section No.

Same as:

Part of:

Co-Ordinates

Consists of:

Overlies:

Level

Butts:

MASONRY:
1. materials
2. size of bricks etc
3. finish of stones
4. coursing/bond
5. form 6. faces
7. bond
8. dimensions as found
9. other comments

Slide No.

Cuts:

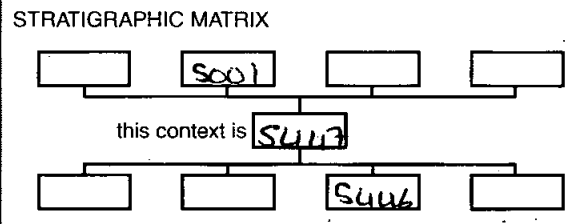
Neg No.

Fill of: S447

Matrix location

Relationships uncertain

Description (See check lists):
1. firm compaction
2. mud orangish brown
3. silty clay
4. —



5. 0-05m d

6. 2.06m L 0.10m W

7. —

8. hand tools - novel any cloudy

Interpretation/Discussion:
Single fill of possible gully S446 most likely naturally silted up.

Finds (tick): None Pot Bone Flint Stone Burnt stone Glass
Metal CBM Wood Leather

Small Finds

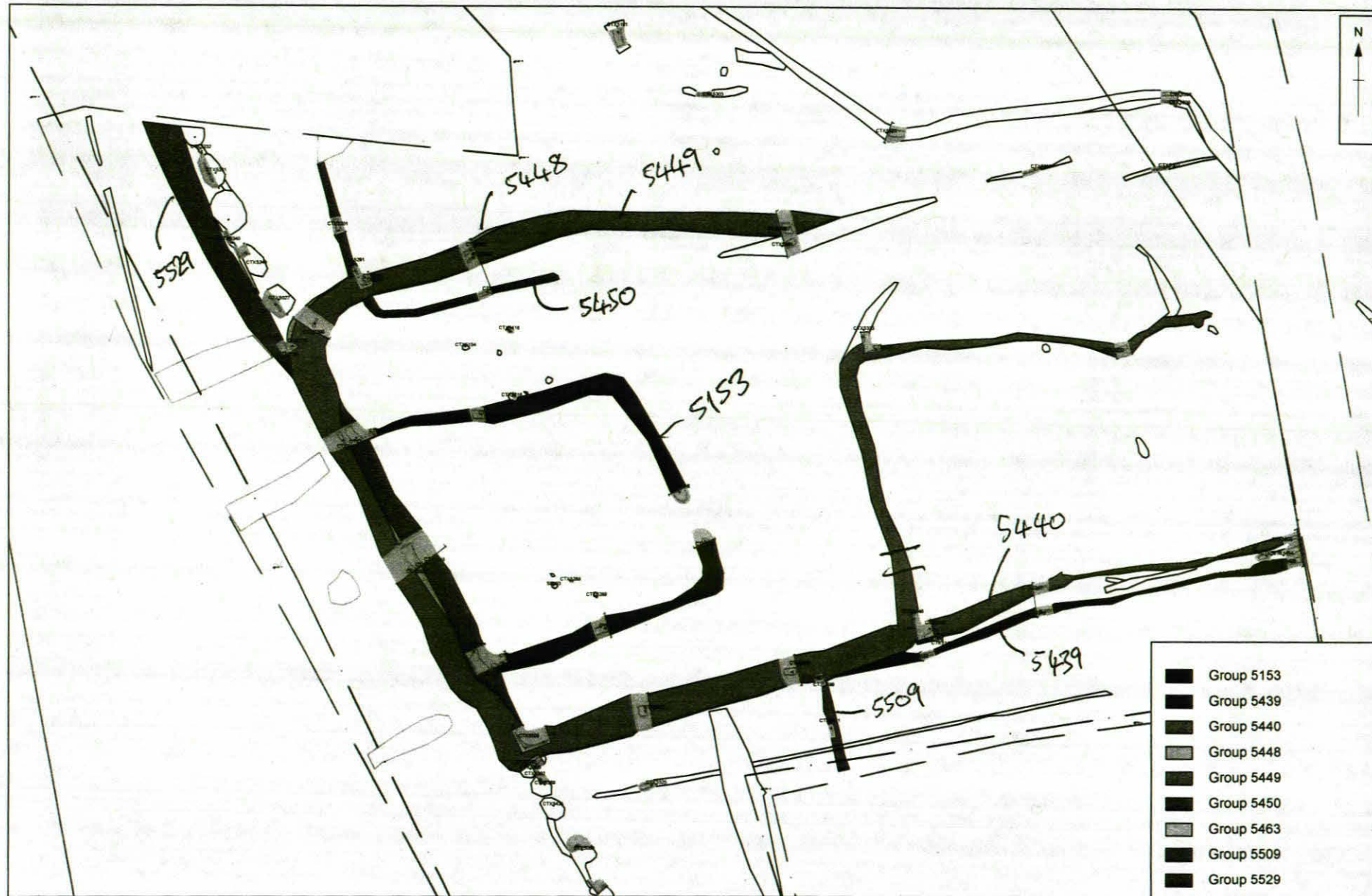
Samples

Building Materials

Recorder EC

Date 18/04/18

Initials



0 20 m

Scale at A4 1:400

M1DEX - Area 5 Groups



CONTEXT RECORD ADDITIONAL SHEET

Context No.

GRP.

5448

SITE CODE

M1017

SITE NAME

M1 DRIETWAY, NORTHANTS

SHEET NO.

1 of 1

ENCLOSURE DITCH - POSS. BOUNDARY RECU? *(with arrow pointing to ditch in plan)*

CUTS: [5292] [5315]

FWS: (5322) (5316)

(5323) (5317)

(5324)

(5325)

SUBSOIL

GRP. 5448

SAP. 5449

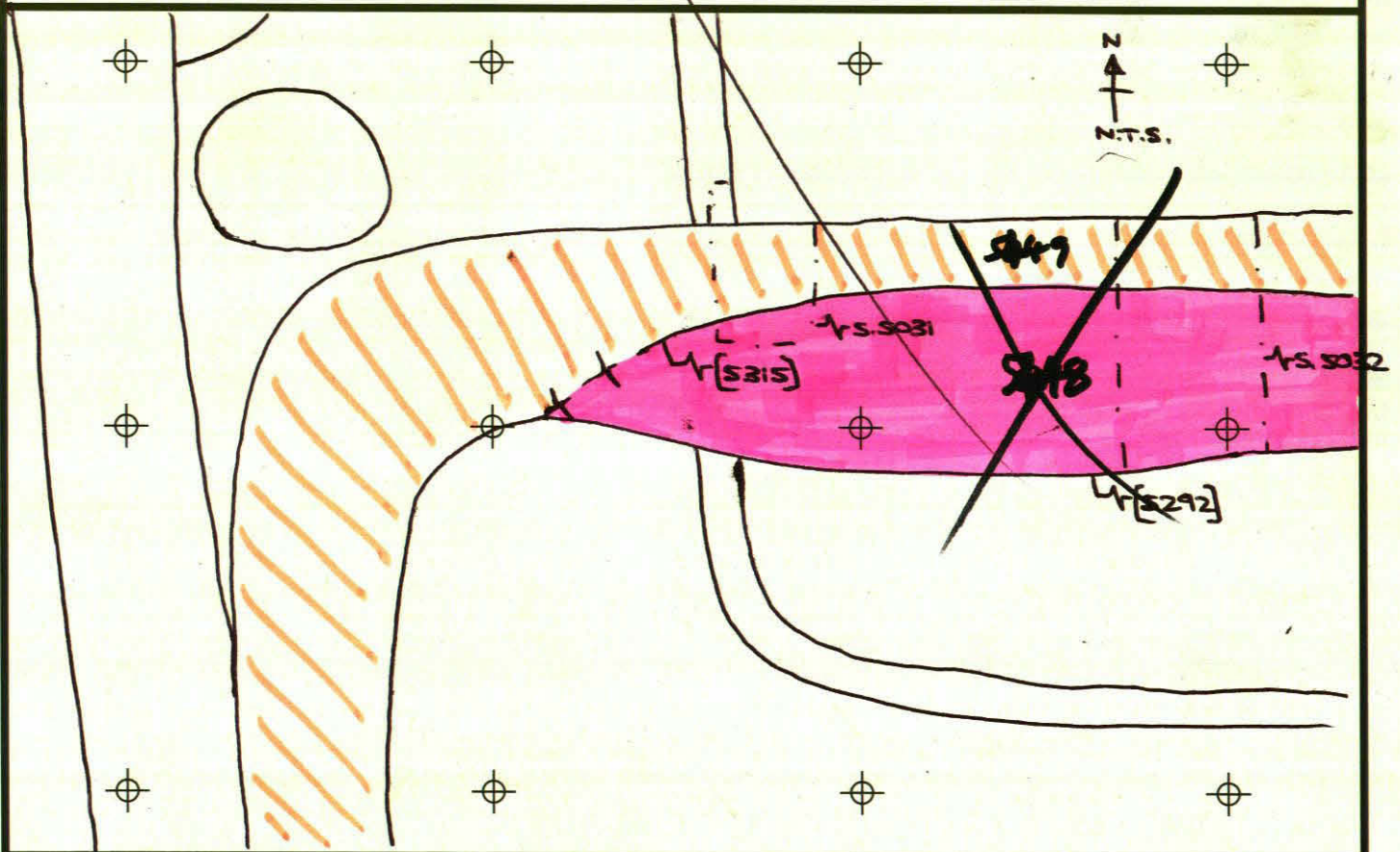
SECTIONS: 5031, 5032

PHOTO NOS: 5104 - 5105

5096 - 5101

*RE-INTERPRETED
SEE OVER*

SUBSTANTIAL V SHAPED DITCH CUT RUNNING ON AN ENE/WSW ALIGNMENT PARALLEL WITH UNDERLYING DITCH 5449. NO CLEAR TERMINUS TO E OR W. ∴ POSSIBLE THAT IT IS A RECU OF A SEGMENT OF DITCH 5449.





CONTEXT RECORD

Context No. **GRP 5448**

SITE **M10.17**

ADDITIONAL SHEETS:

TYPE **GRP**

Trench

Context Type: Deposit / Cut / Structure

Check Lists:

Site sub-div

Overlain by:

DEPOSIT:

Structure No.

Abutted by:

- 1. compaction
- 2. colour
- 3. composition
- 4. inclusion
- 5. thickness
- 6. extent
- 7. comments
- 8. method & conditions

Plan No.

Cut by:

Filled by:

Section No.

Same as:

Part of:

CUT:

- 1. shape in plan
- 2. base/sides/top profile
- 3. dimension and depth
- 4. sketch
- 5. truncation
- 6. fill nos
- 7. other comments

Co-Ordinates

Consists of: **S179, S293, S527, S419**

Overlies:

Level

Butts:

MASONRY:

- 1. materials
- 2. size of bricks etc
- 3. finish of stones
- 4. coursing/bond
- 5. form
- 6. faces
- 7. bond
- 8. dimensions as found
- 9. other comments

Slide No.

Cuts:

Neg No.

Fill of: **1**

Matrix location

Relationships uncertain

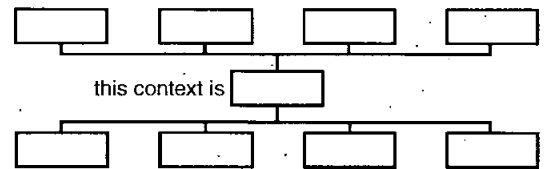
Description (See check lists):

STRATIGRAPHIC MATRIX

GRP 5448

S176

GRP 5448



Interpretation/Discussion:

EARLIER PHASE OF ENCLOSURE GRP 5449.

Finds (tick): None Pot Bone Flint Stone Burnt stone Glass
Metal CBM Wood Leather

Small Finds

Recorder

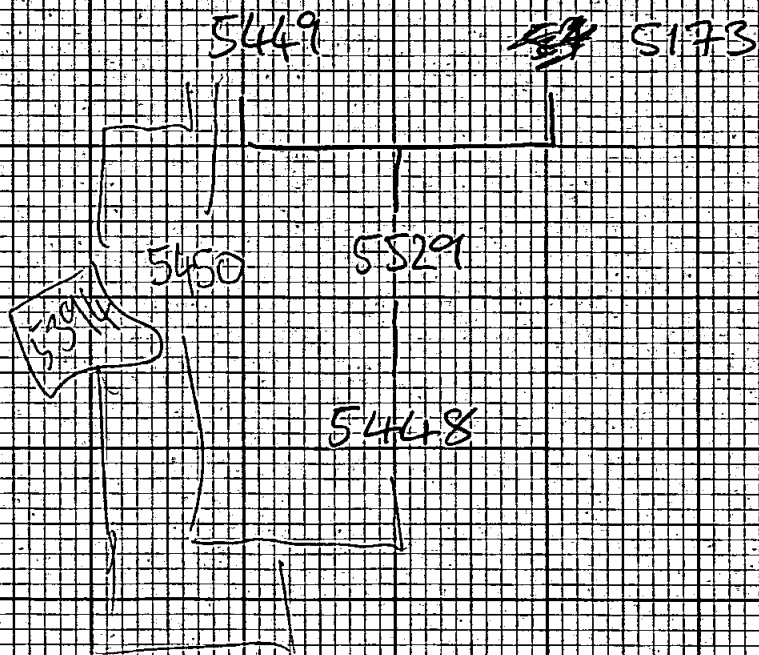
Samples

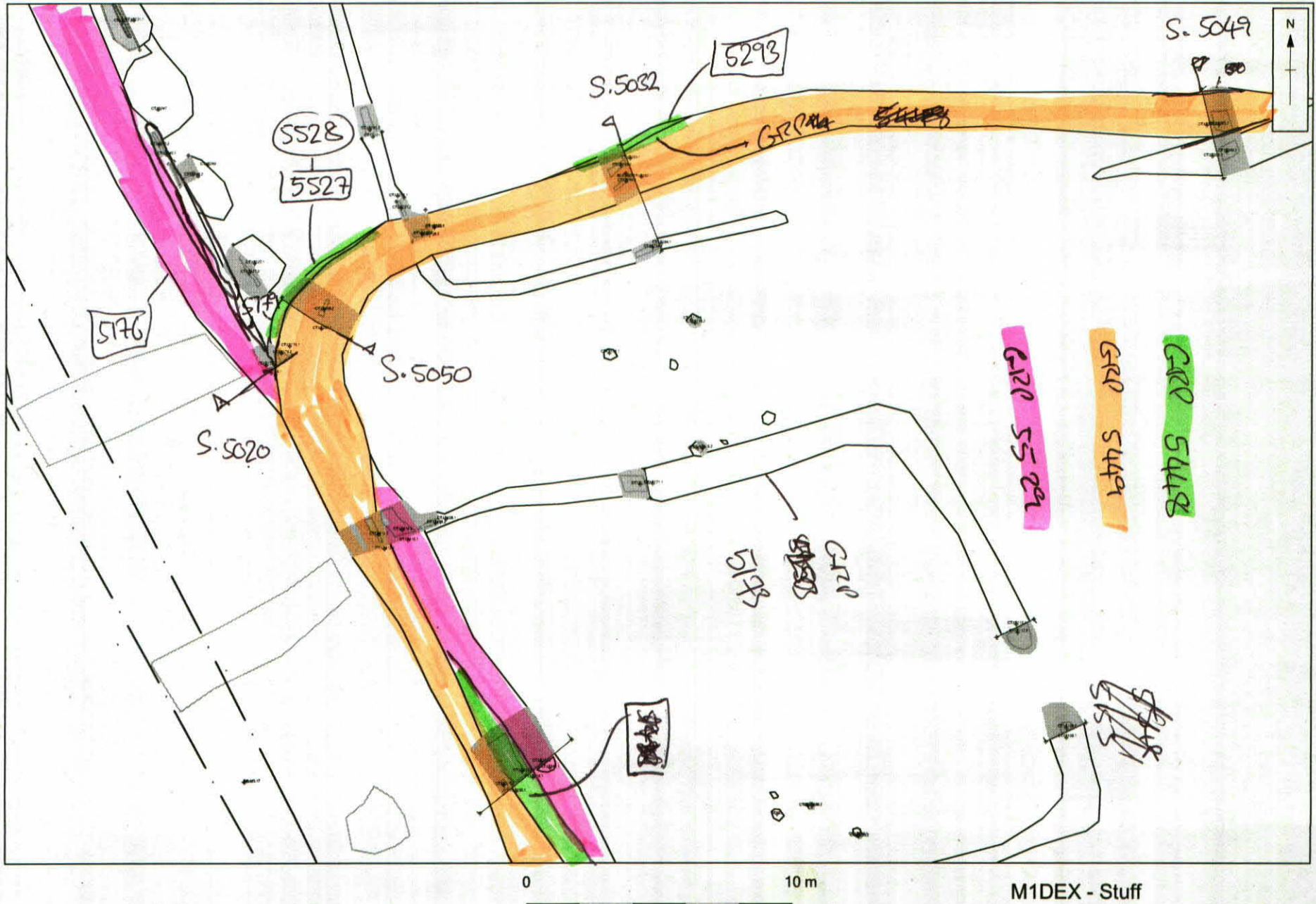
Date

Building Materials

Initials

GRP MATRIX

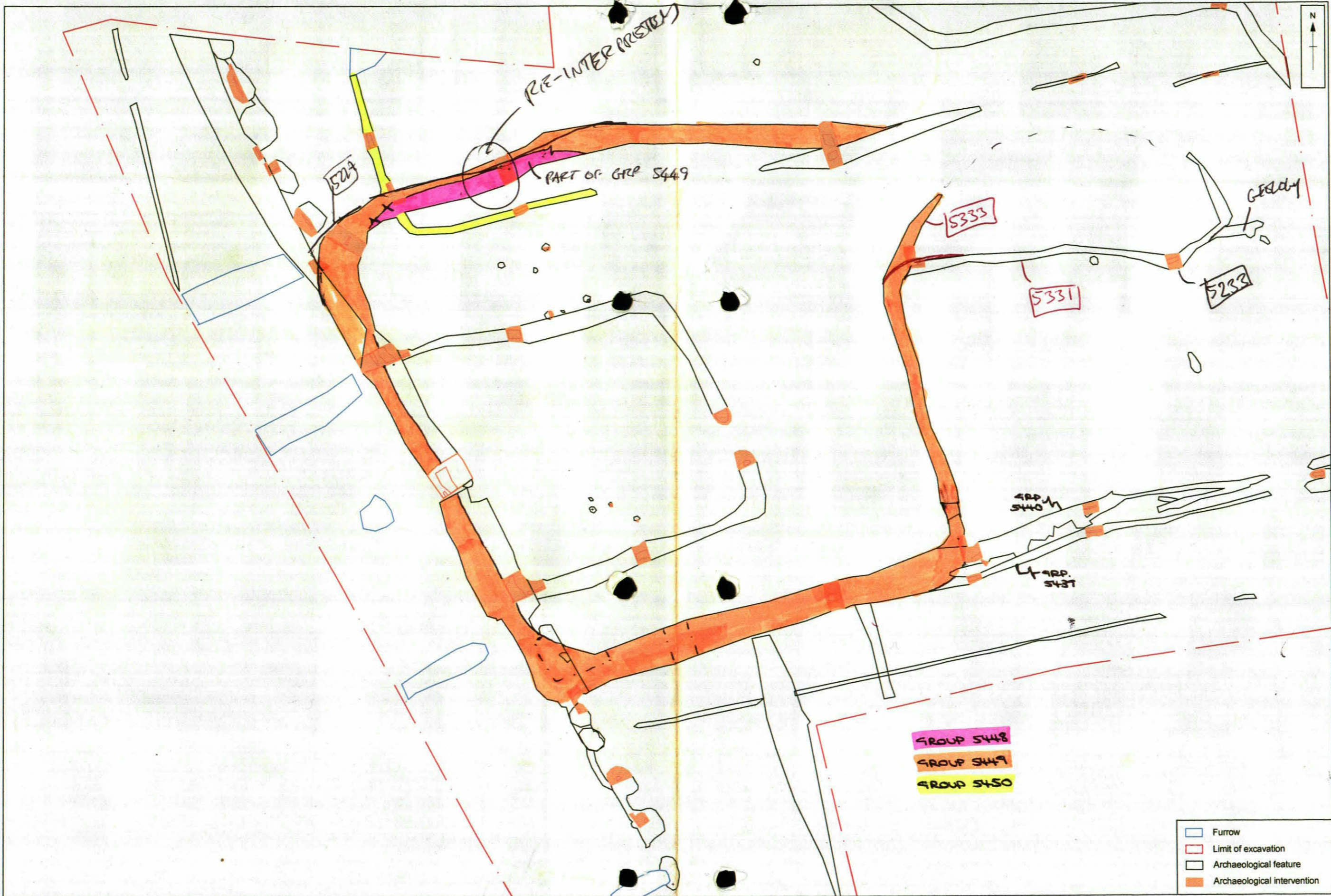




M1D.17


GRD
5448

GRP. 5448 54
55 5450
ADD. SHEET



C:\Users\geomatics\OXARCH\Desktop\M1D1702 CAD\M1DEX_M1_Junction_16_Master_160418.dwg(A3 landscape)*-M1DEX* M1 J16*MB* 18 Apr 2018

Survey Data supplied by:
Aidan Faman



- Furrow
- Limit of excavation
- Archaeological feature
- Archaeological intervention

M1D17 Area 1,
2018-04-18

CHECKED BY: Draft; Not for publication or Distribution



CONTEXT RECORD ADDITIONAL SHEET

Context No.
GRP. 5449 /

SITE CODE
M1017

SITE NAME
M1 DRIETMAN, NORTHANTS

SHEET NO. 1 of 1

BOUNDARY DITCH ENCLOSURE

CUTS: (5112)¹¹ (5179) (5399) (5293) (5290) (5350) (5398)? (5516) ~~(5508)~~ ⁺⁵²³³ (5383) ~~(5333)~~ ⁽⁵²⁸³⁾ (5214) (5149)

EWS: (5414)² (5177) (5406) (5326) (5218) (5358) (5398)? (5514) (5517) (5384) (5335) (5301) (5386)

(5418)³ (5178) (5407) (5327) (5319) (5382) (5515) (5518) (5385) (5334) (5279) (5184)

(5418) (5320) (5384) (5382)

SECTIONS: 5020, 5050, 5032, 5031, 5043, 5053, 5049?, 5063, 5061, 5012, 5029

PHOTO NOS: 5067-70 5096-5101 5186-89 5214-21 5093-95

5134-77 5154-55 5162-63? 5077-48

5104-05 5172-73 5228-29 5051-55

SUBSTANTIAL V SHAPED ENCLOSURE

GRP. 5448

BOUNDARY DITCH

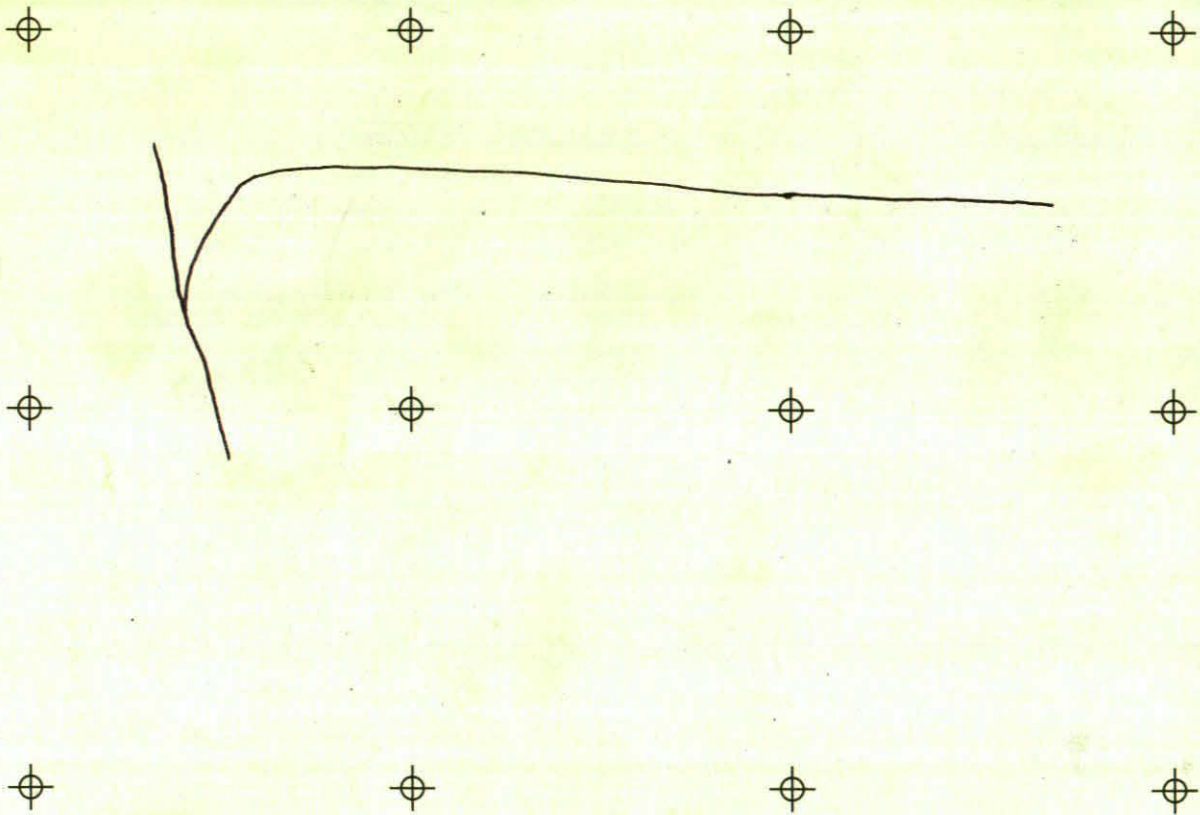
GRP. 5449

GRP. 5439 GRP. 5450 GRP. 5440

TRUNCATES GRP. 5450, GRP. 5439, GRP. 5440

TRUNCATED BY GRP. 5448

FOR SKETCH SEE ENCLOSED PRINT OUT





CONTEXT RECORD ADDITIONAL SHEET

Context No.

GRP. 5450

SITE CODE

M1017

SITE NAME

M1 DRIFTWAY NORTHWANTS

SHEET NO.

1 of 1

SMALL ENCLOSURE DITCH

CUTS: [5294] [5291] [5201]

FWS: (5328) (5320) (5202)
(5321) (5203)

GRP. 5449

GRP. 5450

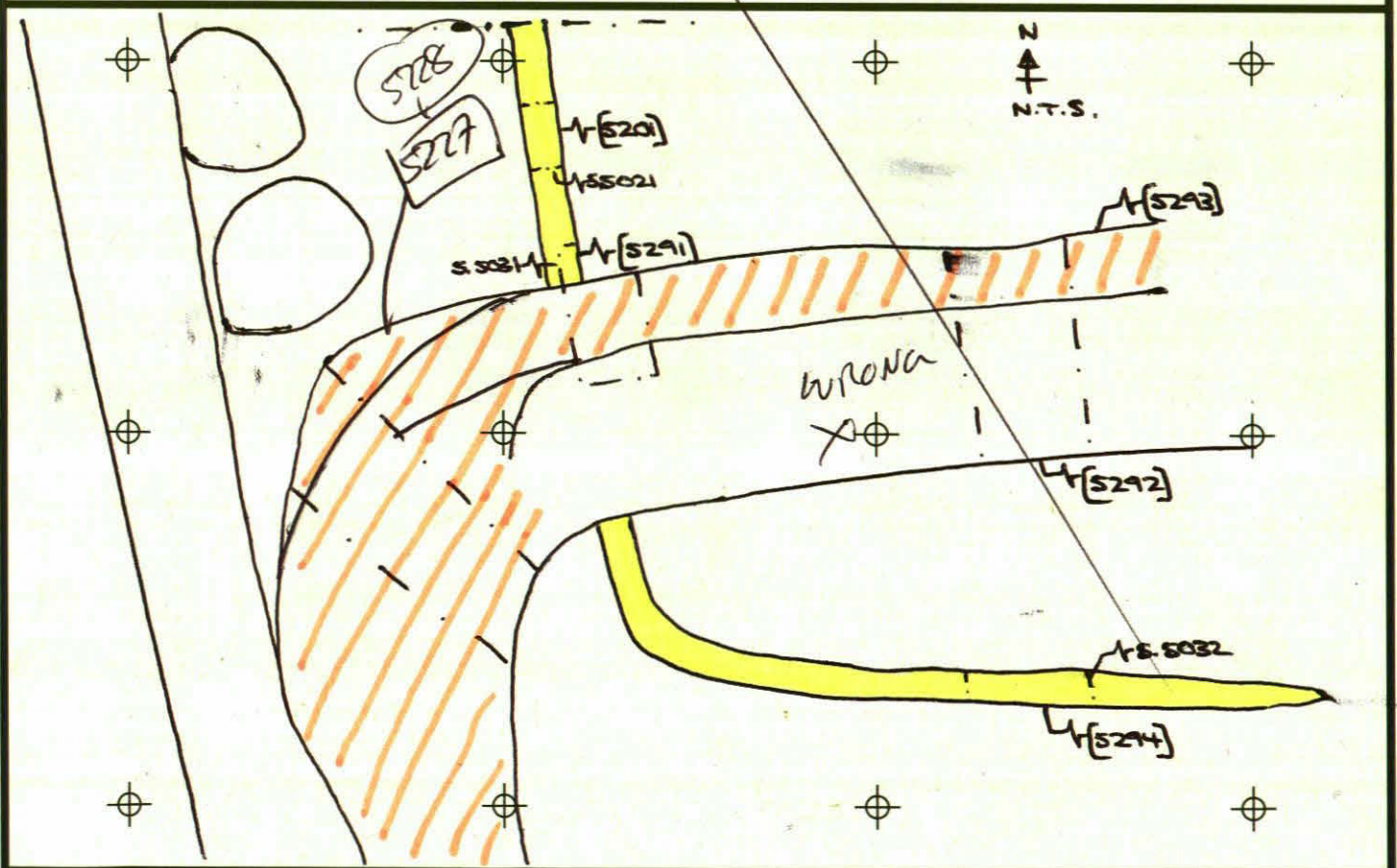
SECTIONS: 5031, 5032, 5021

PHOTO NOS: 5110-5111

5055-0055

5071-5072

RELATIVELY SMALL & SHALLOW ENCLOSURE DITCH. HEAVILY TRUNCATED BY BOUNDARY DITCHES 5449 & 5448. NO CLEAR TERMINUS AT E. END OF ENE/WSW STRETCH BUT GRADUALLY FADES OUT.





CONTEXT RECORD

Context No. **5451**
5411SITE **M10 17**

ADDITIONAL SHEETS:

TYPE **Fill**

Trench

Context Type: Deposit ~~/Cut / Structure~~

Check Lists:

Site sub-div **AREAS**Overlain by: **Sub =**DEPOSIT:
1. compaction
2. colour
3. composition
4. inclusion
5. thickness
6. extent
7. comments
8. method & conditions

Structure No.

Abutted by:

Plan No.
GPS

Cut by:

Filled by:

Section No.
S053

Same as:

Part of:

CUT:
1. shape in plan
2. base/sides/top profile
3. dimension and depth
4. sketch
5. truncation
6. fill nos
7. other comments

Co-Ordinates

Consists of:

Orig = 5186
Level - 5189Overlies: **Nat = + (5409)**MASONRY:
1. materials
2. size of bricks etc
3. finish of stones
4. coursing/bond
5. form 6. faces
7. bond
8. dimensions as found
9. other comments

Slide No.

Butts:

Neg. No.

Cuts:

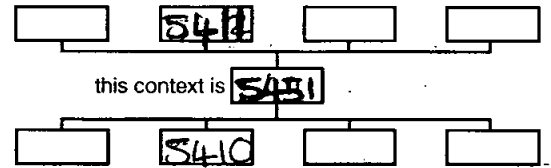
Fill of: **[5410]**

Matrix location

Relationships uncertain

Description (See check lists):

STRATIGRAPHIC MATRIX

1. Soft At to - Compact At
the bottom.2. mottled / mixed reddish
greyish brown.

3. Silty clay

4. -

5. 0.44m 6. 1.20m in section 7. -

Interpretation/Discussion:

8- Shovel, browel - Dry.

Fill of Ditch **[5410]** - Quite a mixed looking
fill - quite similar to that of **[5408]** possible
backfill? top could be silting up?

Finds (tick): None Pot Bone Flint Stone Burnt stone Glass
Metal CBM Wood Leather

 Small FindsRecorder **RG** SamplesDate **18/4/18** Building Materials

Initials



CONTEXT RECORD

Context No. ✓

5452

SITE M1D17

ADDITIONAL SHEETS:

TYPE Cut

Trench

Context Type: Deposit / Cut / Structure

Check Lists:

Site sub-div AREA 5

Overlain by:

DEPOSIT:

1. compaction
2. colour
3. composition
4. inclusion
5. thickness
6. extent
7. comments
8. method & conditions

Structure No.

Abuted by:

Plan No.

Cut by:

GPS

Filled by: 5454, 5453

Section No.

Same as:

CUT:

Sketch

Part of:

1. shape in plan
2. base/sides/top profile
3. dimension and depth
4. sketch
5. truncation
6. fill nos
7. other comments

Co-Ordinates

Consists of:

Overlies:

Level

Butts:

MASONRY:

Slide No. 5144, 5145

Cuts: 5002

1. materials
2. size of bricks etc
3. finish of stones
4. coursing/bond
5. form
6. faces
7. bond
8. dimensions as found
9. other comments

Neg No.

Fill of:

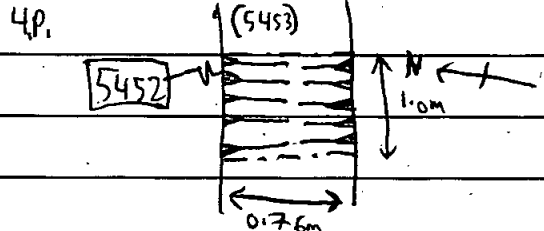
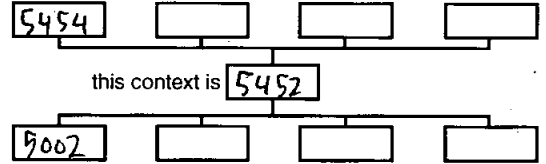
Matrix location

Relationships uncertain

Description (See check lists):

STRATIGRAPHIC MATRIX

1. Linear. E-w
2. Steep sloped sides, concave base
3. 0.76m (W) x 1.0m (L) + extends beyond slot x 0.37m (D)
5. No truncation
6. Filled by (5454), (5453)
7. East facing section



Interpretation/Discussion:

Cut of ditch, some Iron Age pottery present, Dark Grey Lens (5454) present at base of ditch

Finds (tick): None Pot Bone Flint Stone Burnt stone Glass
 Metal CBM Wood Leather

 Small Finds

 Samples

 Building Materials

Recorder

Adam Wright

Date

18/04/18

Initials

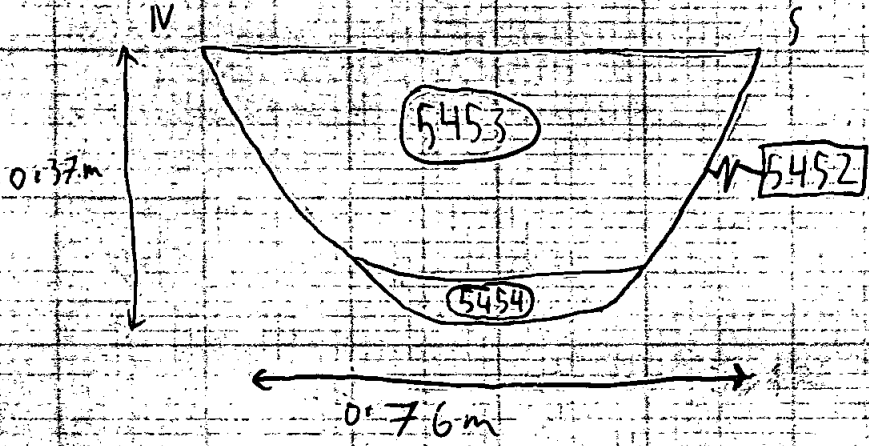
CONTEXT RECORDS ADDITIONAL SHEET

MID. 17

SHEET NO.
CONTEXTS

2
[5452]

East Facing Section



SCALE

1:20



CONTEXT RECORD

Context No.

5453

SITE M1D17

ADDITIONAL SHEETS:

TYPE Fill

Trench

Context Type: Deposit / ~~Cut~~ / ~~Structure~~

Check Lists:

Site sub-div AREA 5

Overlain by: 5001

DEPOSIT:

1. compaction
2. colour
3. composition
4. inclusion
5. thickness
6. extent
7. comments
8. method & conditions

Structure No.

Abutted by:

Plan No.

G-PS

Cut by:

Filled by:

Section No.

Sketch

Same as:

Part of:

CUT:

1. shape in plan
2. base/sides/top profile
3. dimension and depth
4. sketch
5. truncation
6. pit nos
7. other comments

Co-Ordinates

Consists of:

Overlies: 5454

Level

Butts:

MASONRY:

1. materials
2. size of bricks etc
3. finish of stones
4. coursing/bond
5. form
6. faces
7. bond
8. dimensions as found
9. other comments

Slide No. 5194, 5195

Cuts:

Neg No.

Fill of: 5452

Matrix location

Relationships uncertain

Description (See check lists):

STRATIGRAPHIC MATRIX

1. Loose

5001

2. Dark brown, mottled orange

this context is 5453

3. silty 60% clay 40%

5454

4. Small stones >5%

5. ~~0.37m~~ (D) 6. 0.76m (w) x 1.0m (L) extends beyond slot
0.31m

8 dry, sunny, hand tools

Interpretation/Discussion:

Fill of ditch, upper fill above (5454), Iron Age pottery and possible struck

flint present

Finds (tick): None [] Pot [] Bone [] Flint [] Stone [] Burnt stone [] Glass []
 Metal [] CBM [] Wood [] Leather []

△ Small Finds

Recorder

Adam Moffat

◇ Samples

Date

18/04/18

△ Building Materials

Initials



CONTEXT RECORD

Context No.

5454

SITE M1D17

ADDITIONAL SHEETS:

TYPE fill

Trench

Context Type: Deposit / Cut / Structure

Check Lists:

Site sub-div AREA 5

Overlain by: 5453

DEPOSIT:

1. compaction
2. colour
3. composition
4. inclusion
5. thickness
6. extent
7. comments
8. method & conditions

Structure No.

Abutted by:

Plan No.

Cut by:

GPS

Filled by:

Section No.

Same as:

Sketch

Part of:

CUT:

1. shape in plan
2. base/sides/top profile
3. dimension and depth
4. sketch
5. truncation
6. fill nos
7. other comments

Co-Ordinates

Consists of:

Overlies: 5002

Level 5194, 5195

Butts:

MASONRY:

1. materials
2. size of bricks etc
3. finish of stones
4. coursing/bond
5. form
6. faces
7. bond
8. dimensions as found
9. other comments

Slide No.

Cuts:

Neg No.

Fill of: 5452

Matrix location

Relationships uncertain

Description (See check lists):

STRATIGRAPHIC MATRIX

1. Firm

5453

2. very Dark Grey, mottled orange

this context is 5454

3. silty 60% clay 40%

5452

4. Small stones > 5%

5. 0.06m (D) 6. 0.34m (w) x 1.0m (L) + extends beyond slot

8. dry, sunny, hand tools.

Interpretation/Discussion:

Fill of ditch, lower fill below (5453), dark grey lens at the base of ditch

Finds (tick): None Pot Bone Flint Stone Burnt stone Glass
 Metal CBM Wood Leather

 Small Finds

Recorder

dan niffat

 Samples

Date

18/04/18

 Building Materials

Initials

CONTEXT RECORD ADDITIONAL SHEET

MID. 17

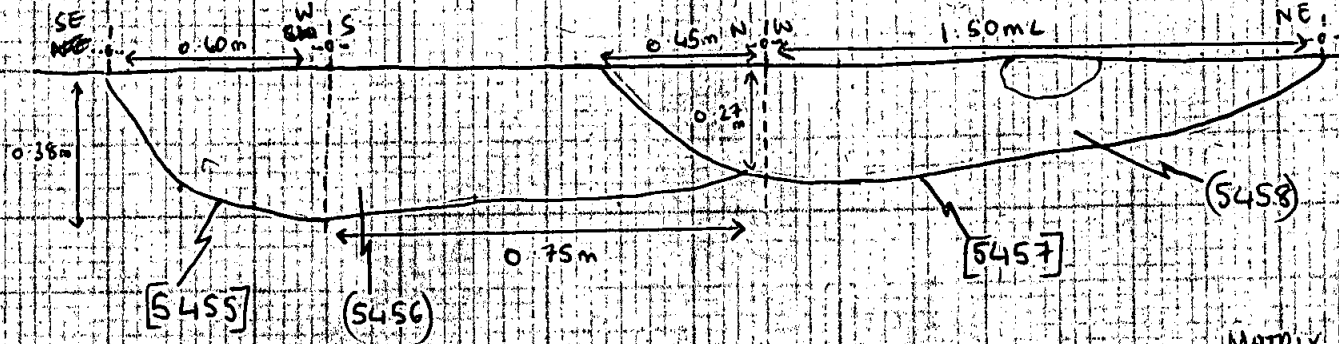
SHEET NO

CONTEXTS

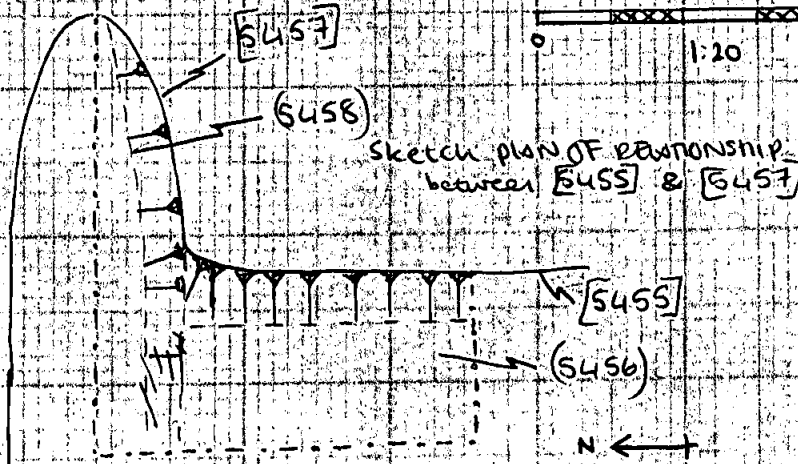
2 of 2

[5455]

Sketch of Section of relationship between [5455] & [5457]

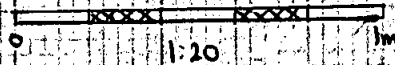


key - ○ = Stone



Sketch plan of relationship between [5455] & [5457]

NOT TO SCALE



MATRIX

(5001)


(5458)

[5457]

(5456)

[5455]

(5002)



SCALE



CONTEXT RECORD

Context No. 5455SITE MUD17ADDITIONAL SHEETS: 1TYPE Cut

Trench

Context Type: ~~Deposit~~ / Cut / ~~Structure~~

Check Lists:

Site sub-div area 5

Overlain by:

DEPOSIT:

Structure No.

Abutted by:

1. compaction
2. colour
3. composition
4. inclusion
5. thickness
6. extent
7. comments
8. method & conditions

Plan No. GPSCut by: 5457Filled by: 5456

CUT:

Section No. Sketch

Same as:

1. shape in plan
2. base/sides/top profile
3. dimension and depth
4. sketch
5. truncation
6. fill nos
7. other comments

Co-Ordinates

Consists of:

Overlies:

Level

Butts:

MASONRY:

Slide No. ---Cuts: 5002

1. materials
2. size of bricks etc
3. finish of stones
4. coursing/bond
5. form
6. faces
7. bond
8. dimensions as found
9. other comments

Neg No.


Fill of:

Matrix location

Relationships uncertain

Description (See check lists): ~~S-N~~
 1. linear ~~SW SE NW~~ → SE-NW
 2. flat base & steep sides
 3. ~~0.75mL~~ 0.75mL 0.60mW 0.38mD
 4. see add sheet
 5. cut by 5457
 6. 5456
 7. Relationship slot.

STRATIGRAPHIC MATRIX



Interpretation/Discussion:

Linear SE-NW running ditch most likely an enclosure ditch due to width and depth.

Finds (tick): None Pot Bone Flint Stone Burnt stone Glass
 Metal CBM Wood Leather

 Small Finds
Recorder EC
 Samples
Date 19/10/18
 Building Materials

Initials:



CONTEXT RECORD

Context No.
(5456)

SITE **MID 17**

ADDITIONAL SHEETS:

TYPE **fill**

Trench

Context Type: Deposit / Cut / Structure

Check Lists:

Site sub-div **area 5**

Overlain by: **5001**

DEPOSIT:
1. compaction
2. colour
3. composition
4. inclusion
5. thickness
6. extent
7. comments
8. method & conditions

Structure No.

Abuted by:

Plan No.
GPS

Cut by: **[5457]**

Filled by:

CUT:
1. shape in plan
2. base/side/top profile
3. dimension and depth
4. sketch
5. truncation
6. fill nos
7. other comments

Section No.
—

Same as:

Part of:

Co-Ordinates

Consists of:

Overlies:

Level

Butts:

MASONRY:
1. materials
2. size of bricks etc
3. finish of stones
4. coursing/bond
5. form & faces
7. bond
8. dimensions as found
9. other comments

Slide No. **—**

Cuts:

Neg No.

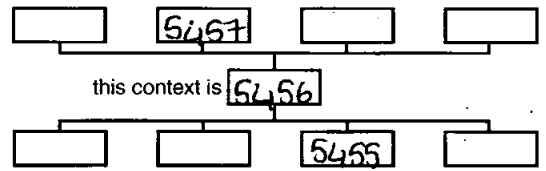
Fill of: **[5455]**

Matrix location

Relationships uncertain

Description (See check lists):
1. firm compaction
2. mid greyish brown
3. silty clay
4. —
5. 0-38mD
6. 0.60mW 0.75mL
7. —

STRATIGRAPHIC MATRIX



8. Handtools - shovel & trowel Dry Sunny
Interpretation/Discussion:
Single fill of **[5455]** highly likely to have naturally sedimented up due to there being no signs of dumping or backfill through finds.

Finds (tick): None Pot Bone Flint Stone Burnt stone Glass
Metal CBM Wood Leather

Small Finds

Recorder **EC**

Samples

Date **19/04/18**

Building Materials

Initials



CONTEXT RECORD

Context No.

5457SITE MID 17

ADDITIONAL SHEETS:

TYPE cut

Trench

Context Type: Deposit / Cut / Structure

Check Lists:

Site sub-div area 5

Overlain by:

DEPOSIT:

Structure No.

Abuted by:

1. compaction
2. colour
3. composition
4. inclusion
5. thickness
6. extent
7. comments
8. method & conditions

Plan No.

Cut by:

GPSFilled by: (5458)

Section No.

Same as:

CUT:

Co-Ordinates

Consists of:

1. shape in plan
2. base/sides/top profile
3. dimension and depth
4. sketch
5. truncation
6. fill nos
7. other comments

Level

Butts:

MASONRY:

Slide No.

Cuts: [5455] (5002)

1. materials
2. size of bricks etc
3. finish of stones
4. coursing/bond
5. form
6. faces
7. bond
8. dimensions as found
9. other comments

Neg No.

Fill of:

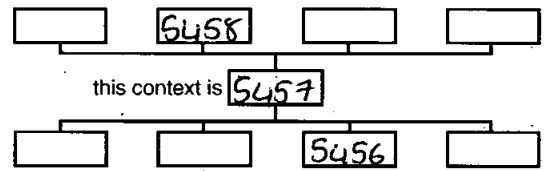
Matrix location

Relationships uncertain

Description (See check lists):

1. sublinear E-W2. flat base moderate sides3. 0.27mD 1.50mL 0.45mW4. see add sheet [5455]5. cuts [5455]6. (5458)7. relationship slot.

STRATIGRAPHIC MATRIX



Interpretation/Discussion:

possible gully ditch as it is reasonably shallow and cuts ditch [5455] but unclear if it continues westwards.

Finds (tick): None [] Pot [] Bone [] Flint [] Stone [] Burnt stone [] Glass []
 Metal [] CBM [] Wood [] Leather []

 Small Finds
Recorder EC
 Samples
Date 19/04/18
 Building Materials

Initials



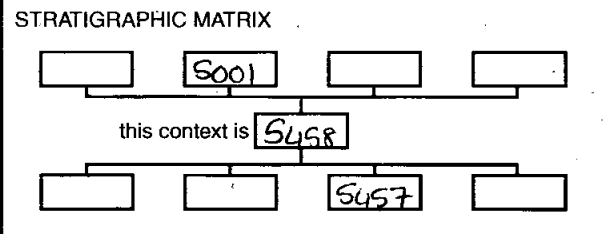
CONTEXT RECORD

Context No. (5458)

SITE <u>MID 17</u>	ADDITIONAL SHEETS:	TYPE <u>fill</u>
Trench	Context Type: Deposit / Cut / Structure	Check Lists:
Site sub-div <u>areas</u>	Overlain by: (5001)	DEPOSIT: 1. compaction 2. colour 3. composition 4. inclusion 5. thickness 6. extent 7. comments 8. method & conditions
Structure No.	Abutted by:	
Plan No. <u>GPS</u>	Cut by: <u>5</u>	CUT: 1. shape in plan 2. base/sides/top profile 3. dimension and depth 4. sketch 5. truncation 6. fill nos 7. other comments
Section No.	Filled by:	
Co-Ordinates	Same as:	MASONRY: 1. materials 2. size of bricks etc 3. finish of stones 4. coursing/bond 5. form 6. faces 7. bond 8. dimensions as found 9. other comments
Level	Part of:	
Slide No.	Consists of:	
Neg No.	Overlies:	
Matrix location	Butts:	
	Cuts:	
	Fill of: (5457)	
	Relationships uncertain	

Description (See check lists):

1. firm compaction
2. mid orange brown
3. silty clay
4. /
5. 0.27m D
6. 1.50m L 0.45m W
7. relationship slot.
8. hand tools - shovel & trowel Sunny Dry.



Interpretation/Discussion:
 Single fill of possible gully ditch (5457) highly likely to have been naturally silted up after use. No finds.

Finds (tick): None Pot Bone Flint Stone Burnt stone Glass
 Metal CBM Wood Leather

<input type="checkbox"/> Small Finds	Recorder <u>EC</u>
<input type="checkbox"/> Samples	Date <u>19/04/18</u>
<input type="checkbox"/> Building Materials	Initials



CONTEXT RECORD

Context No.

[5459]

SITE *MID17*

ADDITIONAL SHEETS: /

TYPE

wt

Trench

(5)

Context Type: Deposit *(Cut)* Structure

Check Lists:

Site sub-div

/

Overlain by: /

DEPOSIT:

- 1. compaction
- 2. colour
- 3. composition
- 4. inclusion
- 5. thickness
- 6. extent
- 7. comments
- 8. method & conditions

Structure No.

/

Abuted by: /

CUT

Plan No.

GPS

Cut by: /

Filled by: *(5460)*

- 1. shape in plan
- 2. base/sides/top profile
- 3. dimension and depth
- 4. sketch
- 5. truncation
- 6. fill nos
- 7. other comments

Section No.

S.5052

Same as: /

Part of: /

Co-Ordinates

/

Consists of: /

Overlies: /

Level

/

Butts: /

Slide No.

/

Cuts:

(5003) NAT + (5460)

MASONRY:

- 1. materials
- 2. size of bricks etc
- 3. finish of stones
- 4. coursing/bond
- 5. form
- 6. faces
- 7. bond
- 8. dimensions as found
- 9. other comments

Digs 5196 + 5197

Fill of: /



Matrix location

Relationships uncertain /

Description (See check lists):

STRATIGRAPHIC MATRIX

- ① sub-circular
- ② *md. steep sides / top part steep*
- ③ *0.77m NW-SE / 0.9m NE-SV / 0.19m deep*
- ④ →
- ⑤ Truncates ditch [5461]
- ⑥ (5460)
- ⑦ /



Interpretation/Discussion:

wt of pit
- storage?
- truncates ditch [5461] at S.5052

POT (1A?) and BONE

Finds (tick): None Pot Bone Flint Stone Burnt stone Glass
 Metal CBM Wood Leather

△ Small Finds /

◇ Samples /

△ Building Materials /

Recorder *MMW*

Date *Apr 18/18*

Initials



CONTEXT RECORD

Context No. **(5460)**

SITE **MID17**

ADDITIONAL SHEETS: /

TYPE **Fill**

Trench **(5)**

Context Type: **(Deposit)** Cut / Structure

Check Lists:

Site sub-div /

Overlain by: /

(DEPOSIT)

Structure No. /

Abutted by: /

- 1. compaction
- 2. colour
- 3. composition
- 4. inclusion
- 5. thickness
- 6. extent
- 7. comments
- 8. method & conditions

Plan No. **GPS**

Cut by: /

Filled by: /

Section No. **S. 5052**

Same as: /

Part of: /

(CUT)

- 1. shape in plan
- 2. base/sides/top profile
- 3. dimension and depth
- 4. sketch
- 5. truncation
- 6. fill nos
- 7. other comments

Co-Ordinates /

Consists of: /

Overlies: **(5462)**

Level /

Butts: /

(MASONRY)

- 1. materials
- 2. size of bricks etc
- 3. joints of stones
- 4. coursing/bond
- 5. form
- 6. faces
- 7. bond
- 8. dimensions as found
- 9. other comments

Slide No. /

Cuts: /

Matrix No. **5196 + 5197**

Fill of: **[5459]**


Matrix location /

Relationships uncertain /

Description (See check lists):

STRATIGRAPHIC MATRIX

- ① Firm + dry
- ② Dark greyish brown
- ③ silty clay
- ④ occ. limestone frags.
- ⑤ 0.19m thick
- ⑥ 0.77m NW-SE / 0.9m NE-SW
- ⑦ /



⑧ Relationship strat.
hard clay, dry gravel,
shard and mortar.

Interpretation/Discussion:

Fill of pit **[5459]**
- dark w/ finds
- "use" of pit represented?

POT (A?) and Bone recovered.

Finds (tick): None [] Pot [✓] Bone [✓] Flint [] Stone [] Burnt stone [] Glass []
Metal [] CBM [] Wood [] Leather []

△ Small Finds /

Recorder **MM**

◇ Samples /

Date **Apr. 18/18**

□ Building Materials /

Initials



CONTEXT RECORD

Context No. **5461**

SITE **M1017**

ADDITIONAL SHEETS:

TYPE **Cut**

Trench **(5)**

Context Type: Deposit / **Cut** / Structure

Check Lists:

Site sub-div **/**

Overlain by: **/**

DEPOSIT:
1. compaction
2. colour
3. composition
4. inclusion
5. thickness
6. extent
7. comments
8. method & conditions

Structure No. **/**

Abutted by: **/**

Plan No. **GPS**

Cut by: **/**

Filled by: **(5462)**

CUT:
1. shape in plan
2. base/sides/top profile
3. dimension and depth
4. sketch
5. truncation
6. fill nos
7. other comments

Section No. **S. 5052**

Same as: **[5522A]**

Part of: **/**

Co-Ordinates **/**

Consists of: **/**

Overlies: **/**

Level **/**

Butts: **/**

MASONRY:
1. materials
2. size of bricks etc
3. finish of stones
4. coursing/bond
5. form 6. faces
7. bond
8. dimensions as found
9. other comments

Slide No. **/**

Cuts: **(5003) NAT.**

~~DAS~~ **5196 + 5197**

Fill of: **/**


Matrix location **/**

Relationships uncertain **/**

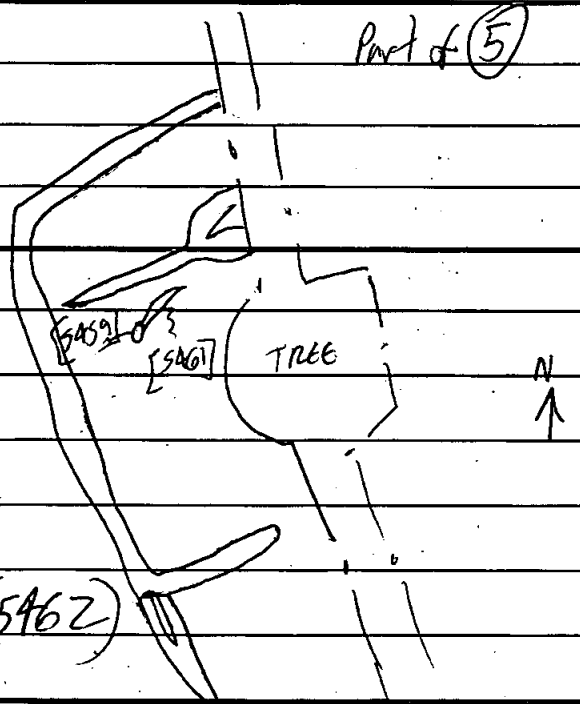
Description (See check lists):

STRATIGRAPHIC MATRIX

- ① Linear NE-SW
- ② base unknown / ^{mod. steep} (not in section) / ^{sharp} profile
- ③ 0.53m NE-SW / 0.25m NW-SE / 90mm deep
- ④ →
- ⑤ truncated by pit [5459]
- ⑥ (5462)
- ⑦



Interpretation/Discussion:



at ditch
- shallow and relatively short
in length
- berm sbt? windbreak?
NO FINDS from (5462)

Finds (tick): None Pot Bone Flint Stone Burnt stone Glass
Metal CBM Wood Leather

Small Finds
 Samples
 Building Materials

Recorder **MM**
Date **Apr 18/18**
Initials



CONTEXT RECORD

Context No. **(5462)**

SITE **MID17**

ADDITIONAL SHEETS: /

TYPE **Fill**

Trench **(5)**

Context Type: **Deposit / Cut / Structure**

Check Lists:

Site sub-div /

Overlain by: **(5460)**

DEPOSIT

Structure No. /

Abutted by: /

- 1. compaction
- 2. colour
- 3. composition
- 4. inclusion
- 5. thickness
- 6. extent
- 7. comments
- 8. method & conditions

Plan No. **685**

Cut by: **[5459]**

Filled by: /

Section No. **S. 5052**

Same as: /

CUT:

Part of: /

- 1. shape in plan
- 2. base/sides/top profile
- 3. dimension and depth
- 4. sketch
- 5. truncation
- 6. fill pos
- 7. other comments

Co-Ordinates /

Consists of: /

Overlies: /

Level /

Butts: /

MASONRY:

Slide No. /

Cuts: /

- 1. materials
- 2. size of bricks etc
- 3. finish of stones
- 4. coursing/bond
- 5. corr. 6. faces
- 7. bend
- 8. dimensions as found
- 9. other comments

~~Diag~~ **5196 + 5197**

Fill of: **[5461]**


Matrix location /

Relationships uncertain /

Description (See check lists):

STRATIGRAPHIC MATRIX

- ① Firm + dry
- ② Med. greyish brown
- ③ silty clay
- ④ occ. limestone frags
- ⑤ 90mm thick
- ⑥ 0.53m NE-SW / 0.25m NW-SE travel, shaded + trafficked
- ⑦ /



Interpretation/Discussion:

Fill & ditch

- relatively pale and no frags
- silted up ditch after disuse?
- if a structure, silted up after removal of structural material?

NO FINDS

Finds (tick): None Pot Bone Flint Stone Burnt stone Glass
 Metal CBM Wood Leather

Small Finds /

Recorder **MM**

Samples /

Date **Apr. 18/18**

Building Materials /

Initials



CONTEXT RECORD

Context No.

5463

SITE MID 7

ADDITIONAL SHEETS: 1

TYPE Group

Trench

Context Type: Deposit / Cut / Structure

Check Lists:

Site sub-div AK6A5

Overlain by:

DEPOSIT:

- 1. compaction
- 2. colour
- 3. composition
- 4. inclusion
- 5. thickness
- 6. extent
- 7. comments
- 8. method & conditions

Structure No.

Abuted by:

Plan No.

Cut by:

Filled by:

Section No. 5056
5004 5054

Same as:

CUT:

- 1. shape in plan
- 2. base/sides/top profile
- 3. dimension and depth
- 4. sketch
- 5. truncation
- 6. fill nos
- 7. other comments

Co-Ordinates

Consists of: [5166] [5167] [5168] [5071] [5469]

Overlies:

Level

Butts:

MASONRY:

- 1. materials
- 2. size of bricks etc
- 3. finish of stones
- 4. coursing/bond
- 5. form
- 6. faces
- 7. bond
- 8. dimensions as found
- 9. other comments

Slide No.

Cuts:

Neg No.

Fill of:

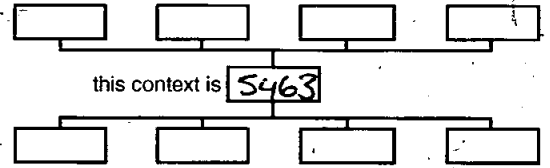
Matrix location

Relationships uncertain

Description (See check lists):

SW-NE running ditch, one (south) branch of a 'Y' shaped ditch ~~largest~~ formation

STRATIGRAPHIC MATRIX



contains a charcoal rich deposit which is seen along the length of the ditch (sample (S001))

Interpretation/Discussion:

PTD FOR ADD SHEET

Finds (tick): None [] Pot [x] Bone [] Flint [] Stone [] Burnt stone [] Glass [] Metal [] CBM [] Wood [] Leather []

△ Small Finds

◇ Samples

△ Building Materials

Recorder JG

Date 18.4.18

Initials



CONTEXT RECORD ADDITIONAL SHEET

Context No.

5463 ✓

SITE CODE MIDFT

SITE NAME MI DRIVEWAY

SHEET NO. 191

SOUTHERN BRANCH OF A Y SHAPED DRAINAGE DITCH

CUTS: [5166] [~~5167~~] [5168] [5071] [5464] [5429]
 FILLS: (5167) (5425) (5426) (5427) (5428) (5169) (5170)
 (5072) (5076) (5073) (5074) (5075)

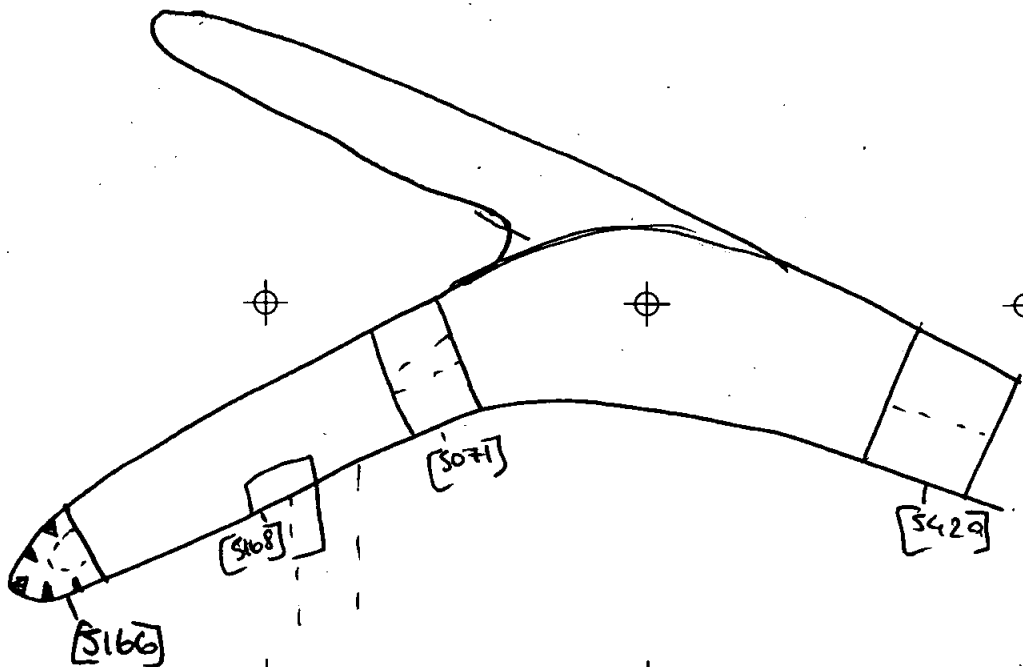
SECTIONS: 5004, 5056, 5054 + sketches

PHOTOS: 10, 11

SAMPLES 5001

N.T.S

GR. 5463





CONTEXT RECORD ADDITIONAL SHEET

Context No.

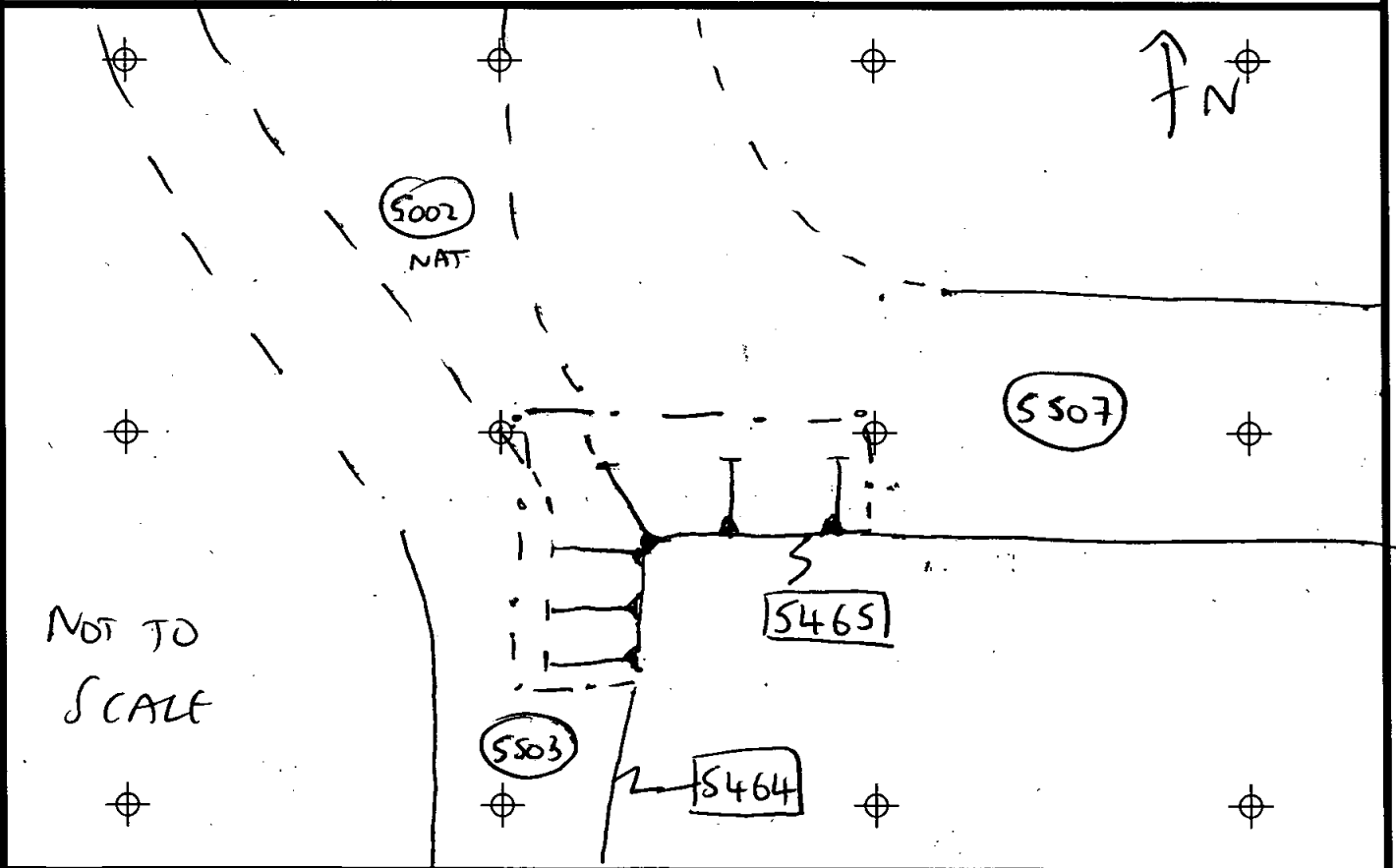
15464

SITE CODE MID17

SITE NAME M3 DRIETWAY

SHEET NO. 1

PLAN OF DITCHES 5464 + 5465. NO VISIBLE RELATIONSHIP BETWEEN THE DITCHES.





CONTEXT RECORD

Context No.

5464

SITE MIDJ

ADDITIONAL SHEETS 1

TYPE DITCH CUT

Trench

Context Type Deposit Cut Structure

Check Lists:

Site sub-div AREA 5

Overlain by:

DEPOSIT:

1. compaction
2. colour
3. composition
4. inclusion
5. thickness
6. extent
7. comments
8. method & conditions

Structure No.

Abuted by:

Plan No.

GPS

Cut by:

Filled by: (SS03)

CUT:

1. shape in plan
2. base/sides/top profile
3. dimension and depth
4. sketch
5. truncation
6. fill nos
7. other comments

Section No.

5056

Same as: GRP (5463)

Part of:

Co-Ordinates N. 6. 105

Consists of:

Overlies:

MASONRY:

1. materials
2. size of bricks etc
3. finish of stones
4. coursing/bond
5. form
6. faces
7. bond
8. dimensions as found
9. other comments

Level

Butts:

Slide No.

Cuts: (5002) NAT

Neg No.

Fill of:

Matrix location

Relationships uncertain.

Description (See check lists):

1) LINEAR

2) CONCAVE BASE, MODERATE SLOPE, VISIBLE

IN PLAN

3) W=0.2M L=0.58M D=0.38M

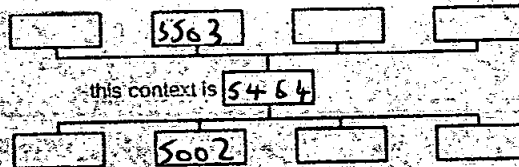
4) SEE ADD SHEET (5464)

5) -

6) (SS03)

7) -

STRATIGRAPHIC MATRIX



this context is 5464

Interpretation/Discussion:

CUT OF LINEAR DITCH RUNNING SW-NE. POSSIBLY FUNCTIONED AS DRAINAGE DITCH. NO VISIBLE RELATIONSHIP WITH DITCH 5465.

GRP (5463)

Finds (tick): None Pot Bone Flint Stone Burnt stone Glass
 Metal CBM Wood Leather

 Small Finds

 Samples

 Building Materials

Recorder LH

Date 19/8/18

Initials



CONTEXT RECORD

Context No.

5465

SITE MID17

ADDITIONAL SHEETS

TYPE DITCH CUT

Trench

Context Type: Deposit / Cut / Structure

Check Lists:

Site sub-div AREA 5

Overlain by:

DEPOSIT:

1. compaction
2. colour
3. composition
4. inclusion
5. thickness
6. extent
7. comments
8. method & conditions

Structure No.

Abutted by:

Plan No.

GPS

Cut by:

Filled by: (SS04) (SS05) (SS06) (SS07)

CUT:

1. shape in plan
2. base/sides/top profile
3. dimension and depth
4. sketch
5. truncation
6. fill nos
7. other comments

Section No.

S056

Same as:

Part of:

Co-Ordinates

Consists of:

Overlies:

Level

Butts:

MASONRY:

1. materials
2. size of bricks etc.
3. finish of stones
4. coursing/bond
5. form
6. faces
7. bond
8. dimensions as found
9. other comments

Slide No.

Cuts: (S002) NAT

Neg No.

Fill of:

Matrix location

Relationships uncertain

Description (See check lists):

1) LINEAR

2) CONCAVE BASE, ABUTT SLOPE

3) L=1.25M W=0.36M D=0.4M

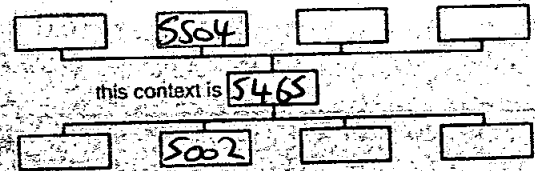
4) SEE ADD SHEET 5464

5) -

6) (SS04) (SS05) (SS06) (SS07)

7) -

STRATIGRAPHIC MATRIX



this context is 5465

Interpretation/Discussion:

CUT OF DITCH RUNNING E-W. SECTION SHOWS
 DITCH POSSIBLY TURNS AND RUNS N-S. NO USEFUL
 RELATIONSHIP BETWEEN DITCHES 5465 + 5464 IN SECTION
 DITCH POSSIBLY FUNCTIONED AS DRAINAGE DITCH.

Finds (tick): None Pot Bone Flint Stone Burnt stone Glass
 Metal CBM Wood Leather

 Small Finds Samples Building Materials

Recorder LH

Date 7/4/18

Initials



CONTEXT RECORD

Context No.

5466

SITE M1017

ADDITIONAL SHEETS:

TYPE *Arch RH*

Trench

Context Type: Deposit / ~~Cut~~ / Structure

Check Lists:

Site sub-div

Overlain by: 5001

DEPOSIT:

1. compaction
2. colour
3. composition
4. inclusion
5. thickness
6. extent
7. comments
8. method & conditions

Structure No.

Abutted by:

Plan No.

GP3

Cut by:

Filled by:

Section No.

5052

Same as:

Part of:

CUT:

1. shape in plan
2. base/sides/top profile
3. dimension and depth
4. sketch
5. truncation
6. fill nos
7. other comments

Co-Ordinates

Consists of:

Overlies: 5467

Level

Butts:

MASONRY:

1. materials
2. size of bricks etc
3. finish of stones
4. coursing/bond
5. form
6. faces
7. bond
8. dimensions as found
9. other comments

Slide No.

Cuts:

Neg No.

Fill of: 5468

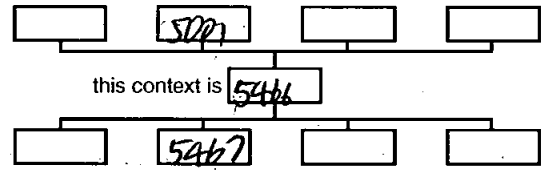
Matrix location

Relationships uncertain

Description (See check lists):

- 1) 5cm*
 2) mid yellow brown
 3) silty clay
 4) 0-28. Thick
 5) 0-80- X 1-55
 6) *1)*
 7) *1) returned by spade*

STRATIGRAPHIC MATRIX



Interpretation/Discussion:

Upper fill of ditch (5468) no finds

RH 3/3

Finds (tick): None Pot Bone Flint Stone Burnt stone Glass
 Metal CBM Wood Leather

 Small FindsRecorder *OR* SamplesDate *19.4.18* Building Materials

Initials



CONTEXT RECORD

Context No.

5462

SITE *M11 17*

ADDITIONAL SHEETS:

TYPE *ditch FH*

Trench

Context Type: Deposit / *Cut* / Structure

Check Lists:

Site sub-div

Overlain by: *5466*

DEPOSIT:

1. compaction
2. colour
3. composition
4. inclusion
5. thickness
6. extent
7. comments
8. method & conditions

Structure No.

Abutted by:

Plan No.

613

Cut by:

Filled by:

Section No.

5057

Same as:

Part of:

CUT:

1. shape in plan
2. base/sides/top profile
3. dimension and depth
4. sketch
5. truncation
6. fill nos
7. other comments

Co-Ordinates

Consists of:

Overlies: *5477*

Level

Butts:

MASONRY:

1. materials
2. size of bricks etc
3. finish of stones
4. coursing/bond
5. form
6. faces
7. bond
8. dimensions as found
9. other comments

Slide No.

Cuts:

Neg No.

Fill of: *5468*

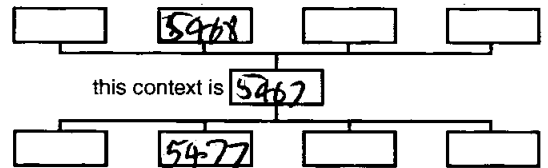
Matrix location

Relationships uncertain

Description (See check lists):

- 1) *Firm*
- 2) *light grey*
- 3) *silky clay (4)*
- 4) *0.02- thick*
- 5) *0.80 x 1.65-*
- 6)
- 7)
- 8) *recovered by 2phds.*

STRATIGRAPHIC MATRIX



Interpretation/Discussion:

A grey lens in ditch (5468) no finds

FH 2/3

Finds (tick): None [] Pot [] Bone [] Flint [] Stone [] Burnt stone [] Glass []
 Metal [] CBM [] Wood [] Leather []

 Small FindsRecorder *Dr* SamplesDate *18.4.18* Building Materials

Initials



CONTEXT RECORD

Context No.

5468

SITE M10 17

ADDITIONAL SHEETS:

TYPE Ditch

Trench

Context Type: Deposit / Cut / Structure

Check Lists:

Site sub-div

Overlain by:

DEPOSIT:

1. compaction
2. colour
3. composition
4. inclusion
5. thickness
6. extent
7. comments
8. method & conditions

Structure No.

Abuted by:

Plan No.

G-P3

Cut by:

Filled by: 5466 5468 5477

Section No.

5057

Same as:

Part of:

CUT:

1. shape in plan
2. base/sides/top profile
3. dimension and depth
4. sketch
5. truncation
6. fill nos
7. other comments

Co-Ordinates

Consists of:

Overlies:

Level

Butts:

MASONRY:

1. materials
2. size of bricks etc
3. finish of stones
4. coursing/bond
5. form
6. faces
7. bond
8. dimensions as found
9. other comments

Slide No. 1161 5198-9

Cuts: 5469

Neg No.

Fill of:

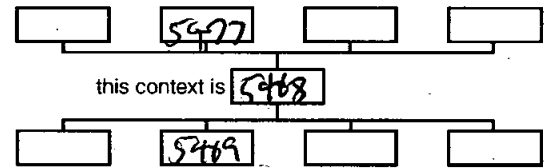
Matrix location

Relationships uncertain

Description (See check lists):

- 1) E-W linear
- 2) near vertical sides, flat base
- 3) 1.35m wide 0.52 deep
- 4) -
- 5) -
- 6) filled with (5466) (5468) (5477)
- 7) -

STRATIGRAPHIC MATRIX



Interpretation/Discussion:

An E-W aligned ditch
 it probably cuts ditch [5471] (although the
 fills are very similar - are they contemporary?)

Finds (tick): None [] Pot [] Bone [] Flint [] Stone [] Burnt stone [] Glass []
 Metal [] CBM [] Wood [] Leather []

 Small Finds

Recorder

 Samples

Date 18.4.18

 Building Materials

Initials



CONTEXT RECORD

Context No.

5469

SITE M10 17

ADDITIONAL SHEETS:

TYPE ditch RN

Trench

Context Type: Deposit / Cut / Structure

Check Lists:

Site sub-div

Overlain by:

DEPOSIT:

Structure No.

Abuted by:

1. compaction
2. colour
3. composition
4. inclusion
5. thickness
6. extent
7. comments
8. method & conditions

Plan No.

CP3

Cut by:

5468

Filled by:

Section No.

5057

Same as:

Part of:

CUT:

1. shape in plan
2. base/sides/top profile
3. dimension and depth
4. sketch
5. truncation
6. fill nos
7. other comments

Co-Ordinates

Consists of:

Overlies:

5470

Level

Butts:

MASONRY:

Slide No.

Cuts:

1. materials
2. size of bricks etc
3. finish of stones
4. coursing/bond
5. form
6. faces
7. bond
8. dimensions as found
9. other comments

Neg No.

Fill of:

5471

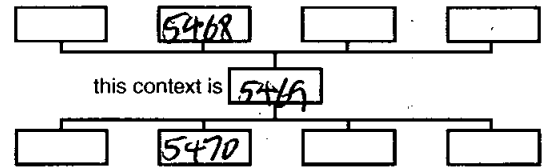
Matrix location

Relationships uncertain

Description (See check lists):

- 1) Fill
- 2) light yellow brown
- 3) silky clay
- 4) -
- 5) 0.25 thick
- 6) 0.20 x 0.40
- 7) -
- 8) retained by spine.

STRATIGRAPHIC MATRIX



Interpretation/Discussion:

Upper fill of ditch (5471) no finds

RN 2/2

Finds (tick): None Pot Bone Flint Stone Burnt stone Glass
 Metal CBM Wood Leather

 Small Finds
Recorder ca
 Samples
Date 18.4.18
 Building Materials

Initials



CONTEXT RECORD

Context No.

5470

SITE M1017

ADDITIONAL SHEETS:

TYPE Ash Pit

Trench

Context Type: Deposit / ~~Cut~~ / Structure

Check Lists:

Site sub-div

Overlain by:

5469

DEPOSIT:

1. compaction
2. colour
3. composition
4. inclusion
5. thickness
6. extent
7. comments
8. method & conditions

Structure No.

Abutted by:

Plan No.

Cut by:

GPS

Filled by:

Section No.

Same as:

S057

Part of:

CUT:

1. shape in plan
2. base/sides/top profile
3. dimension and depth
4. sketch
5. truncation
6. fill nos
7. other comments

Co-Ordinates

Consists of:

Overlies:

Level

Butts:

MASONRY:

1. materials
2. size of bricks etc
3. finish of stones
4. coursing/bond
5. form
6. faces
7. bond
8. dimensions as found
9. other comments

Slide No.

Cuts:

Neg No.

Fill of:

5471


Matrix location

Relationships uncertain

Description (See check lists):

- 1) fm
- 2) mid yellow brown
- 3) silty clay
- 4) -
- 5) 0.25m thick
- 6) 1.1m x 0.3m
- 7)
- 8) mentioned by Opnd.

STRATIGRAPHIC MATRIX



Interpretation/Discussion:

Lower primary fill of ditch (5471)
no finds

FM 1/2

Finds (tick): None Pot Bone Flint Stone Burnt stone Glass
Metal CBM Wood Leather

 Small Finds

Recorder CR

 Samples

Date 18.4.18

 Building Materials

Initials



CONTEXT RECORD

Context No.

5471

SITE M1017

ADDITIONAL SHEETS:

TYPE Ditch

Trench

Context Type: Deposit / Cut / Structure

Check Lists:

Site sub-div

Overlain by:

DEPOSIT:

Structure No.

Abutted by:

1. compaction
2. colour
3. composition
4. inclusion
5. thickness
6. extent
7. comments
8. method & conditions

Plan No.

GPS

Cut by:

Filled by: 5469 5470

Section No.

5057

Same as:

Part of:

CUT:

1. shape in plan
2. base/sides/top profile
3. dimension and depth
4. sketch
5. truncation
6. fill nos
7. other comments

Co-Ordinates

Consists of:

Overlies:

Level

Butts:

MASONRY:-

Slide No. AW 5198-9Cuts: 5002

1. materials
2. size of bricks etc
3. finish of stones
4. coursing/bond
5. form
6. faces
7. bond
8. dimensions as found
9. other comments

Neg No.

Fill of:

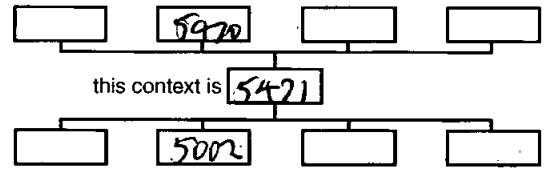
Matrix location

Relationships uncertain

Description (See check lists):

- 1) N-S linear
- 2) new vertical sides, flat base
- 3) 1.40- wide 0.40- deep
- 4) -
- 5) -
- 6) filled with (5469) (5470)
- 7) -

STRATIGRAPHIC MATRIX

this context is 5471

Interpretation/Discussion:

A N-S aligned ditch
It was cut by ditch [5468]

Finds (tick): None Pot Bone Flint Stone Burnt stone Glass
 Metal CBM Wood Leather

 Small FindsRecorder OR SamplesDate 18.9.18 Building Materials

Initials



CONTEXT RECORD

Context No.

5472

SITE M1017

ADDITIONAL SHEETS: -

TYPE Ditch Fill

Trench Context Type: Deposit / ~~Cut~~ / ~~Structure~~

Check Lists:

Site sub-div Overlain by: 5001

DEPOSIT:
 1. compaction
 2. colour
 3. composition
 4. inclusion
 5. thickness
 6. extent
 7. comments
 8. method & conditions

Structure No. Abuted by:

Plan No. GP3
 Cut by:
 Filled by:

CUT:
 1. shape in plan
 2. base/sides/top profile
 3. dimension and depth
 4. sketch
 5. truncation
 6. fill nos
 7. other comments

Section No. gk011
 50570
 Same as:
 Part of:

Co-Ordinates Consists of:
 Overlies: 5473

MASONRY:
 1. materials
 2. size of bricks etc
 3. finish of stones
 4. coursing/bond
 5. form 6. faces
 7. bond
 8. dimensions as found
 9. other comments

Level Butts:

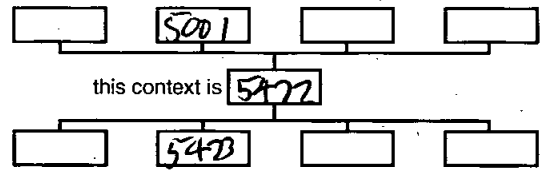
Slide No. - Cuts:

Neg No. - Fill of: 5474

Matrix location Relationships uncertain

Description (See check lists):
 1) Fill
 2) mid brown
 3) Silty clay
 4) occasional pebble
 5) 0.40m thick
 6) 1.20m x 0.95m
 7)
 8) sectioned by spade

STRATIGRAPHIC MATRIX



Interpretation/Discussion:
 Upper fill of ditch (5474)
 finds: pot (mostly from near the top)

Fill 2/2

Finds (tick): None [] Pot [] Bone [] Flint [] Stone [] Burnt stone [] Glass []
 Metal [] CBM [] Wood [] Leather []

△ Small Finds	Recorder OR
◇ Samples	Date 18.4.18
△ Building Materials	Initials



CONTEXT RECORD

Context No.

5423

SITE M10 17

ADDITIONAL SHEETS:

TYPE Ditch Fill

Trench

Context Type: Deposit / ~~Cut~~ / Structure

Check Lists:

Site sub-div

Overlain by: 5472

DEPOSIT:

1. compaction
2. colour
3. composition
4. inclusion
5. thickness
6. extent
7. comments
8. method & conditions

Structure No.

Abutted by:

Plan No.

G93

Cut by:

Filled by:

Section No.

sketch
~~5472~~

Same as:

Part of:

CUT:

1. shape in plan
2. base/sides/top profile
3. dimension and depth
4. sketch
5. truncation
6. fill nos
7. other comments

Co-Ordinates

Consists of:

Overlies:

Level

Butts:

MASONRY:

1. materials
2. size of bricks etc
3. finish of stones
4. coursing/bond
5. form
6. faces
7. bond
8. dimensions as found
9. other comments

Slide No.

-

Cuts:

Neg No.

Fill of: 5474

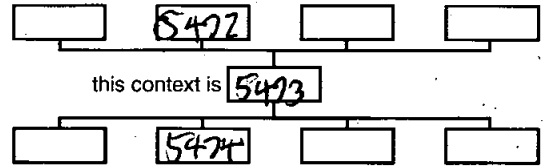
Matrix location

Relationships uncertain

Description (See check lists):

- 1) Fill
- 2) light yellow brown
- 3) silty clay
- 4) -
- 5) 0.15c thick
- 6) 1.2c x 0.45c
- 7)
- 8) sectioned by spade.

STRATIGRAPHIC MATRIX



Interpretation/Discussion:

A primary silting of ditch (5474)
no finds

FM 1/2

Finds (tick): None [] Pot [] Bone [] Flint [] Stone [] Burnt stone [] Glass []
Metal [] CBM [] Wood [] Leather []

△ Small Finds

Recorder *Q*

◇ Samples

Date 15.9.18

□ Building Materials

Initials



CONTEXT RECORD

Context No.

5474

SITE M1017

ADDITIONAL SHEETS:

TYPE Ditch

Trench

Context Type: Deposit / Cut / Structure

Check Lists:

Site sub-div

Overlain by:

DEPOSIT:

Structure No.

Abutted by:

1. compaction
2. colour
3. composition
4. inclusion
5. thickness
6. extent
7. comments
8. method & conditions

Plan No.

GPS

Cut by:

Filled by: 5472 5473

Section No.

sketch

Same as:

Part of:

CUT:

1. shape in plan
2. base/sides/top profile
3. dimension and depth
4. sketch
5. truncation
6. fill nos
7. other comments

Co-Ordinates

Consists of:

Overlies:

Level

Butts:

MASONRY:

Slide No.

—

Cuts:

5002

1. materials
2. size of bricks etc
3. finish of stones
4. coursing/bond
5. form
6. faces
7. bond
8. dimensions as found
9. other comments

Neg No.

Fill of:


Matrix location

Relationships uncertain

Description (See check lists):

- 1) N-S linear
- 2) Sides slope 70° V shaped
base
- 3) 0.95 wide 0.55 deep

STRATIGRAPHIC MATRIX

4) —5) —6) filled with 5472 54737) —

Interpretation/Discussion:

A N-S aligned ditch

Finds (tick): None [] Pot [] Bone [] Flint [] Stone [] Burnt stone [] Glass []
 Metal [] CBM [] Wood [] Leather []

△ Small Finds

Recorder OR

◇ Samples

Date 18.4.18

△ Building Materials

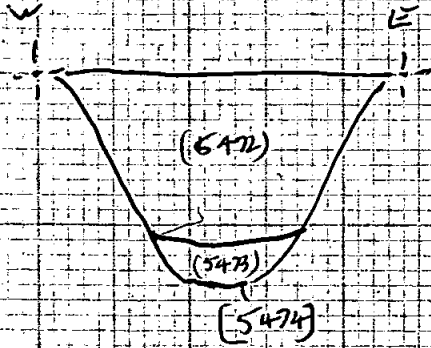
Initials

CONTEXT RECORD ADDITIONAL SHEET

MID. 17


SHEET NO.
CONTEXTS

1
5474 5476



Section 1:20

SCALE





CONTEXT RECORD

Context No.

5475

SITE M1117

ADDITIONAL SHEETS:

TYPE Furrow
RM

Trench

Context Type: Deposit / Cut / Structure

Check Lists:

Site sub-div

Overlain by: S001

DEPOSIT:

1. compaction
2. colour
3. composition
4. inclusion
5. thickness
6. extent
7. comments
8. method & conditions

Structure No.

Abuted by:

Plan No.

GPS

Cut by:

Filled by:

Section No.

Sketch

Same as:

Part of:

CUT:

1. shape in plan
2. base/sides/top profile
3. dimension and depth
4. sketch
5. truncation
6. fill nos
7. other comments

Co-Ordinates

Consists of:

Overlies:

Level

Butts:

MASONRY:

1. materials
2. size of bricks etc
3. finish of stones
4. coursing/bond
5. form
6. faces
7. bond
8. dimensions as found
9. other comments

Slide No. -

Cuts:

Neg No.

Fill of: 5476

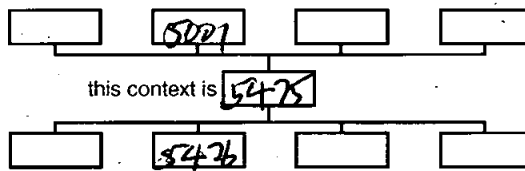
Matrix location

Relationships uncertain

Description (See check lists):

- 1) Fin
- 2) light brown
- 3) silty clay
- 4) -
- 5) 0.08 Unit
- 6) 1.60 x 0.50m
- 7)
- 8) sectioned by spade

STRATIGRAPHIC MATRIX



Interpretation/Discussion:

Fill of furrow [5476] no finds

RM 1/1

 Finds (tick): None Pot Bone Flint Stone Burnt stone Glass
 Metal CBM Wood Leather
 Small FindsRecorder CR SamplesDate 18.4.18 Building Materials

Initials



CONTEXT RECORD

Context No.

5476

SITE *MIND 17*

ADDITIONAL SHEETS:

TYPE *Furrow*

Trench

Context Type: *Deposit / Cut / Structure*

Check Lists:

Site sub-div

Overlain by:

DEPOSIT:

Structure No.

Abutted by:

1. compaction
2. colour
3. composition
4. inclusion
5. thickness
6. extent
7. comments
8. method & conditions

Plan No.

GPS

Cut by:

Filled by:

5475

Section No.

Sketch

Same as:

Part of:

CUT:

1. shape in plan
2. base/sides/top profile
3. dimension and depth
4. sketch
5. truncation
6. fill nos
7. other comments

Co-Ordinates

Consists of:

Overlies:

Level

Butts:

MASONRY:

Slide No.

-

Cuts:

5002

1. materials
2. size of bricks etc
3. finish of stones
4. coursing/bond
5. form
6. faces
7. bond
8. dimensions as found
9. other comments

Neg No.

Fill of:

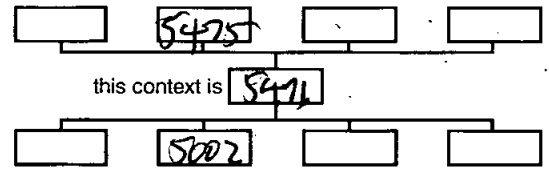
Matrix location

Relationships uncertain

Description (See check lists):

- 1) *N-S linear*
- 2) *sides slope 30°, base is flat*
- 3) *1.60m wide 0.08m deep*
- 4) *-*
- 5) *-*
- 6) *filled with (5475)*
- 7) *-*

STRATIGRAPHIC MATRIX



Interpretation/Discussion:

*A N-S aligned furrow
no finds*

Finds (tick): None Pot Bone Flint Stone Burnt stone Glass
Metal CBM Wood Leather

Small Finds

Recorder *CR*

Samples

Date *18.4.18*

Building Materials

Initials



CONTEXT RECORD

Context No.

5477

SITE M1027

ADDITIONAL SHEETS:

TYPE Ditch R11

Trench

Context Type: Deposit / ~~Cut~~ / ~~Structure~~

Check Lists:

Site sub-div

Overlain by: 5467

DEPOSIT:

Structure No.

Abutted by:

- 1. compaction
- 2. colour
- 3. composition
- 4. inclusion
- 5. thickness
- 6. extent
- 7. comments
- 8. method & conditions

Plan No.

GP3

Cut by:

Filled by:

Section No.

5057

Same as:

Part of:

CUT:

- 1. shape in plan
- 2. base/sides/top profile
- 3. dimension and depth
- 4. sketch
- 5. truncation
- 6. fill nos
- 7. other comments

Co-Ordinates

Consists of:

Overlies:

Level

Butts:

MASONRY:

Slide No.

AA

Cuts:

- 1. materials
- 2. size of bricks etc
- 3. finish of stones
- 4. coursing/bond
- 5. form
- 6. faces
- 7. bond
- 8. dimensions as found
- 9. other comments

Neg No.

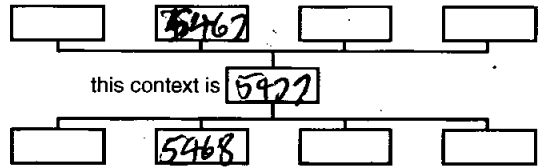
Fill of: 5468

Matrix location

Relationships uncertain

Description (See check lists):

STRATIGRAPHIC MATRIX



Interpretation/Discussion:

A primary silting of ditch (5468)
no finds

R11 1/3

Finds (tick): None Pot Bone Flint Stone Burnt stone Glass
 Metal CBM Wood Leather

 Small FindsRecorder CR SamplesDate 18.4.18 Building Materials

Initials



CONTEXT RECORD

Context No. [5478]

SITE MID.17

ADDITIONAL SHEETS

TYPE *cut*

Trench *(5)*

Context Type: Deposit / Cut / Structure

Check Lists:

Site sub-div */*

Overlain by */*

- DEPOSIT:
1. composition
 2. colour
 3. composition
 4. inclusions
 5. thickness
 6. extent
 7. comments
 8. method & conditions

Structure No. */*

Abutted by */*

Plan No. *GPS*

Cut by */*

Filled by: (5479)

- CUT
1. shape in plan
 2. base/sides/top profile
 3. dimension and depth
 4. sketch
 5. truncation
 6. fill nos
 7. other comments

Section No. *S. 5058*

Same as: */*

Part of: */*

Co-Ordinates

Consists of */*

Overlies: */*

Level

Butts: */*

- MASONRY:
1. materials
 2. shape of bricks etc
 3. join of stones
 4. coursing/bond
 5. form
 6. faces
 7. bond
 8. dimensions as found
 9. other comments

Slide No.

Cuts: (5003) NAT.

DIB-B. 5200 + 5201

Fill of: */*

Matrix location */*

Relationships: uncertain */*

Description (See check lists):

① sub-circular

② gently-rounded base / mod steep sides / top profile strip

③ 0.51m N-S / 0.58m E-W / 0.13m deep

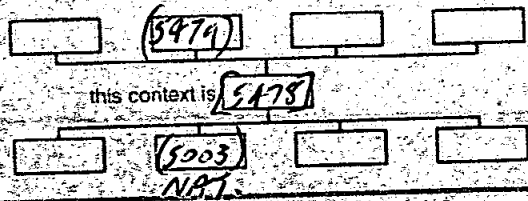
④ →

⑤ None

⑥ (5479)

⑦ */*

STRATIGRAPHIC MATRIX



Interpretation/Discussion:


wt of pit

- near adjacent

post holes

- storage? agr/industrial?

POT (YA?) and BONE from (5479)



Finds (tick): None Pot Bone Flint Stone Burnt stone Glass
 Metal CBM Wood Leather

- Small Finds
- Samples
- Building Materials

Recorder *MM*
 Date *Apr 19/18*
 Initials



CONTEXT RECORD

Context No.

(5479)

SITE *MIDDY*

ADDITIONAL SHEETS /

TYPE *Fill*Trench *①*Context Type: *Depos* / Cut / Structure

Check lists:

Site sub-div /

Overlain by /

- DEPOSIT:
1. context
 2. colour
 3. composition
 4. inclusion
 5. thickness
 6. extent
 7. comments
 8. method & conditions

Structure No. /

Abutted by: /

Plan No. *GPS*

Cut by: /

Filled by: /

- CUT:
1. shape in plan
 2. base/sides/top profile
 3. dimension and depth
 4. skew
 5. orientation
 6. fills
 7. other comments

Section No. *S1 5058*

Same as: /

Part of: /

Co-Ordinates

Consists of: /

Overlies: /

- MASONRY:
1. material
 2. size / bricks etc
 3. finish of stones
 4. colour/bond
 5. joints
 6. faces
 7. bond
 8. dimensions as found
 9. other comments

Level

Butts: /

Slide No.

Cuts: /

*Digs 5200 + 5201*Fill of: *[5478]*


Matrix location /

Relationships uncertain /

Description (See check lists):

STRATIGRAPHIC MATRIX

- ① Firm + dry
- ② Dark yellowish brown
- ③ silty clay
- ④ Occ. small limestone frags
- ⑤ 0.13m deep
- ⑥ 0.51m N-S / 0.58m E-W
- ⑦ -



Interpretation/Discussion:

Fill of pit
- dark w/ finds
- "use" of pit represented?

POT (JA?) and BONE recovered

Finds (tick): None [] Pot [✓] Bone [✓] Flint [] Stone [] Burnt stone [] Glass []
 Metal [] CBM [] Wood [] Leather []

- △ Small Finds /
- ◇ Samples /
- ⌂ Building Materials /

Recorder *MM*
 Date *19/18*
 Initials



CONTEXT RECORD

Context No.

5480 ✓

SITE M1017

ADDITIONAL SHEETS:

TYPE CUT

Trench

Context Type: Deposit / Cut / Structure

Check Lists:

Site sub-area AREAS

Overlain by:

DEPOSIT:

- 1. compaction
- 2. colour
- 3. composition
- 4. inclusion
- 5. thickness
- 6. event
- 7. comments
- 8. method & conditions

Structure No.

Abutted by:

Plan No.

GPS

Cut by:

Filled by: 5481, 5482

Section No.

Sketch

Same as:

Part of:

CUT:

- 1. shape in plan
- 2. base/sides/top profile
- 3. dimension and depth
- 4. sketch
- 5. truncation
- 6. fill nos
- 7. other comments

Co-Ordinates

Consists of:

Overlies:

Level

Butts:

MASONRY:

- 1. materials
- 2. size of bricks etc
- 3. finish of stones
- 4. coursing/bond
- 5. form
- 6. faces
- 7. bond
- 8. dimensions as found
- other comments

Slide No.

Cuts: 5002

Neg No.

Fill of:

Matrix location

Relationships uncertain

Description (See check lists):

STRATIGRAPHIC MATRIX

1. Linear E-W


2. steep sloping sides, concrete base

3. 1.2m (L) x 0.48m (W) x 0.34m (D)

5. no truncation

6. Filled by (5481), (5482)

4. See Add. sheet [5480], [5483]



Interpretation/Discussion:

Cut of ditch, does not intersect ditch [5483] as that ditch terminates shortly before. Dug as a half sectioned relationship slot between [5480] and [5483]

Finds (tick): None Pot Bone Flint Stone Burnt stone Glass
 Metal CBM Wood Leather

 Small Finds Samples Building Materials

Recorder

Adam Duffin

Date

19/04/18

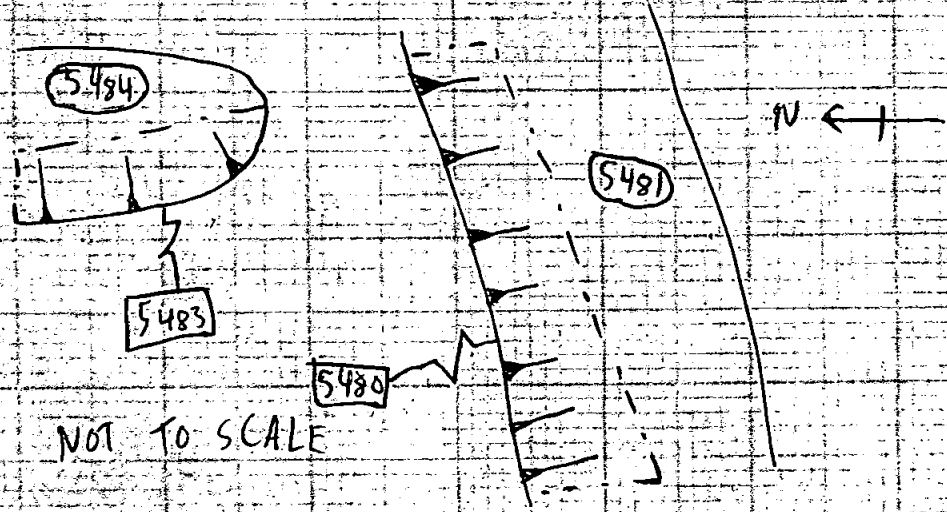
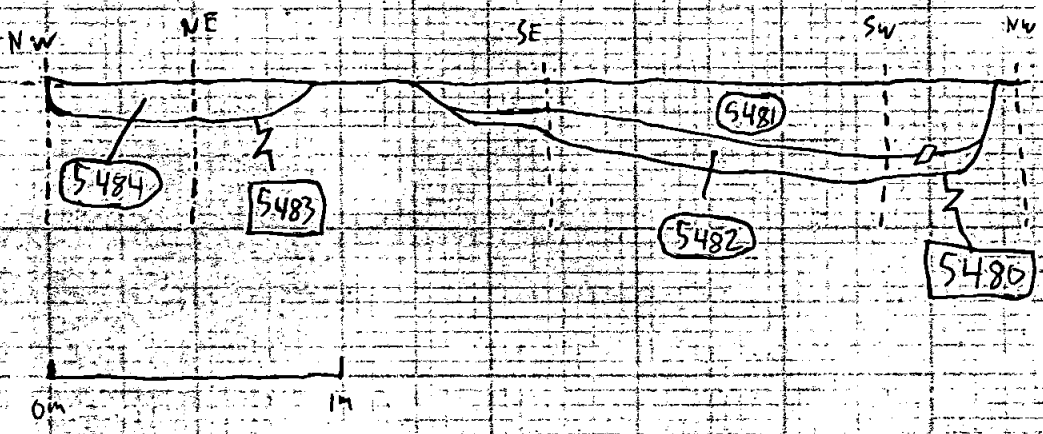
Initials

CONTEXT RECORDS ADDITIONAL SHEET

MID. 17

SHEET N°
CONTEXTS

2
[5480], [5483]



SCALE

1:50



CONTEXT RECORD

Context No.

5481

SITE M1D17

ADDITIONAL SHEETS

TYPE ~~Exc~~ Fill

Trench

Context Type: Deposit / Cut / Structure

Check Lists:

Site sub-ctx

Overlain by: 5001

DEPOSIT:

1. compaction
2. colour
3. composition
4. inclusion
5. thickness
6. extent
7. comments
8. method & conditions

Structure No.

Abutted by:

Plan No.

GPS

Cut by:

Filled by:

CUT:

1. shape in plan
2. base/sides/rim profile
3. dimension and depth
4. sketch
5. truncation
6. fill / os
7. other comments

Section No.

Sketch

Same as:

Part of:

Co-Ordinates

Consists of:

Overlies: 5482

Level

Butts:

MASONRY:

1. materials
2. size of bricks etc
3. finish of stones
4. coursing / bond
5. form
6. faces
7. bond
8. dimensions as found
9. other comments

Slide No.

Cuts:

Neg No.

Fill of: 5480

Matrix location

Relationships uncertain.

Description (See check lists):

STRATIGRAPHIC MATRIX

1. Loose

2. Dark brown, mottled orange

3. silty 60% Clay 40%

4. Small stones > 5%

5. 0.23m (D) 6. 1.12m (L) x 0.48m (W)

8. Sunny, dry, hand tools

Interpretation/Discussion:

Fill of ditch [5480], upper fill above (5482), ~~exc~~ excavated as a half section relationship slot between [5480] and [5483]

Finds (tick): None Pot Bone Flint Stone Burnt stone Glass
 Metal CBM Wood Leather

 Small Finds Samples Building MaterialsRecorder
Alan MoffatDate
19/04/18

Initials



CONTEXT RECORD

Context No.

5482

SITE MID 17

ADDITIONAL SHEETS

TYPE Fill

Trench

Context Type: Deposit / ~~Cut~~ ~~Stratification~~

Check Lists:

Sub-division AREA 5

Overlain by: 5481

DEPOSIT:

1. compaction
2. colour
3. composition
4. inclusion
5. thickness
6. extent
7. comments
8. method & conditions

Structure No.

Abutted by:

Plan No.

GPS

Cut by:

Filled by:

Section No.

Sketch

Same as:

Part of:

CUT:

1. shape in plan
2. base/sides/top profile
3. dimension and depth
4. sketch
5. truncation
6. lips
7. other comments

Co-Ordinates

Consists of:

Overlies:

Level

Butts:

MASONRY:

1. materials
2. size of bricks etc
3. finish of stones
4. coursing bond
5. form
6. faces
7. boxes
8. dimensions as found
9. other comments

Slide No.

Cuts:

Neg No.

Fill of: 5480

Matrix location

Relationships uncertain

Description (See check lists):

STRATIGRAPHIC MATRIX

1. firm

2. very dark grey, mottled orange

3. Silty 60% clay 40%

4. Small stones >5%

5. 0.07m (D) 6. 1.12m (L) x 0.33m (W)

8. Sunny, dry, hand tools

Interpretation/Discussion:

Fill of ditch [5480], lower fill below (5481), excavated as a half section relationship slot between [5480] and [5483]

Finds (tick): None Pot Bone Flint Stone Burnt stone Glass
 Metal CBM Wood Leather

 Small Finds Samples Building MaterialsRecorder
Adam HoffatDate
19/04/18

Initials



CONTEXT RECORD

Context No. 1

5483

SITE M1D17

ADDITIONAL SHEETS

TYPE *Cut*

Trench

Context Type ~~Ditch~~ / *Cut* / ~~Structure~~

Check Lists:

Site sub-div

Overlain by:

DEPOSIT:

- 1. compaction
- 2. colour
- 3. composition
- 4. inclusions
- 5. thickness
- 6. ext. fill
- 7. comments
- 8. method & conditions

Structure No.

Abutted by:

Plan No.

G.P.S

Cut by:

Filled by: *5484*

CUT:

- 1. shape in plan
- 2. base/sides/top profile
- 3. dimension and depth
- 4. sketch
- 5. truncation
- 6. fill nos
- 7. other comments

Section No.

Sketch

Same as:

Part of:

Co-Ordinates

Consists of:

Overlies:

MASONRY:

- 1. materials
- 2. size of bricks etc.
- 3. finish of stones
- 4. coursing/ bond
- 5. form
- 6. faces
- 7. bony
- 8. dimensions as found
- 9. other comments

Level

Butts:

Slide No.

Cuts: *5002*

Neg No.

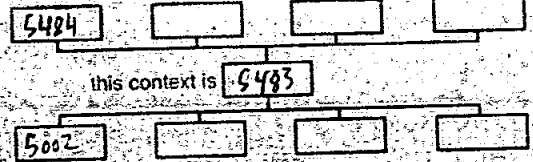
Fill of:

Matrix location

Relationships uncertain

Description (See check lists):

STRATIGRAPHIC MATRIX

*1. Linear N-S**2. Gently sloping sides, concave base**3. 0.42m (L) X 0.46m (w) X 0.10m (D)**5. no truncation.**6. Filled by (5484)*

Interpretation/Discussion:

Cut of ditch, does not intersect with ditch [5480], this ditch terminates shortly before, excavated as a half section relationship slot between [5480] and [5483]

Finds (tick): None Pot Bone Flint Stone Burnt stone Glass
 Metal CBM Wood Leather

 Small Finds Samples Building MaterialsRecorder
*Alan Moffat*Date
19/04/10

Initials



CONTEXT RECORD

Context No. **5484**

SITE **MAD 17**

ADDITIONAL SHEETS

TYPE **fill**

Trench

Context Type: **Deposit / Cut / Structure**

Check Lists:

Site sub-no.

Overlain by: **5002**

DEPOSIT:
1. compaction
2. colour
3. composition
4. inclusion
5. thickness
6. extent
7. comments
8. method & conditions

Structure no.

Abuted by:

Plan No.
GPS

Cut by:
Filled by:

Section No.
sketch

Same as:
Part of:

CUT:
1. shape in plan
2. base/sides/top profile
3. dimension and depth
4. sketch
5. truncation
6. fill nos
7. other comments

Co-Ordinates

Consists of:
Overlies:

Level

Butts:

MASONRY:
1. materials
2. size of bricks etc.
3. finish of stones
4. coursing bond
5. form 6. faces
7. bond
8. dimensions as found
9. other comments

Slide No.

Cuts:

Neg No.

Fill of: **5483**

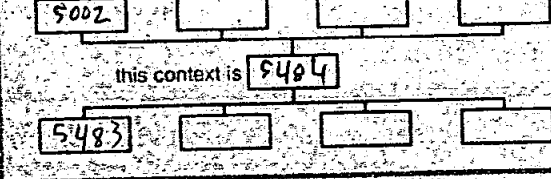
Matrix location

Relationships uncertain

Description (See check lists):

STRATIGRAPHIC MATRIX

- 1. very firm
- 2. orangish brown
- 3. Silty 60% clay 40%
- 4. small stones > 5%
- 5. 0.10m (D) 6. 0.42m (L) x 0.46m (W)
- 8. Sunny, dry, hand tool



Interpretation/Discussion:

fill of ditch [5483], excavated as a half section
relationship slot between [5480] and [5483]

Finds (tick): None Pot Bone Flint Stone Burnt stone Glass
Metal CBM Wood Leather

Small Finds

Samples

Building Materials

Recorder **Adam Moffet**

Date **19/04/18**

Initials



CONTEXT RECORD

Context No.

[5485]

SITE MID17

ADDITIONAL SHEETS: /

TYPE

M

Trench

(5)

Context Type: Deposit (Cut) / Structure

Check Lists:

Site sub-civ

Overlain by: /

DEPOSIT:

1. compaction
2. colour
3. composition
4. inclusion
5. thickness
6. extent
7. comments
8. other conditions

Structure No. /

Abutted by: /

Plan No.

GPS

Cut by: /

Filled by: (5486)

CUT:

1. shape in plan
2. base/sides/top profile
3. dimension and depth
4. sketch
5. truncation
6. fill nos
7. other comments

Section No.

S.5059

Same as: /

Part of: /

Co-Ordinates /

Consists of: /

Overlies: /

Level /

Butts: /

Slide No. /

Cuts: (5003) NAT.

MASONRY:

1. material
2. size of bricks etc
3. finish of stones
4. course/g/bond
5. form
6. faces
7. bond
8. dimensions as found
9. other comments

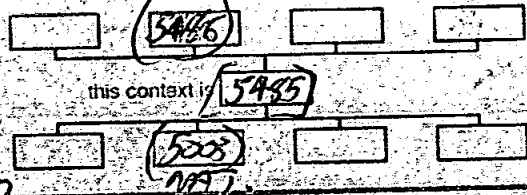
Matrix location: /

Relationships uncertain: /

Description (See check lists):

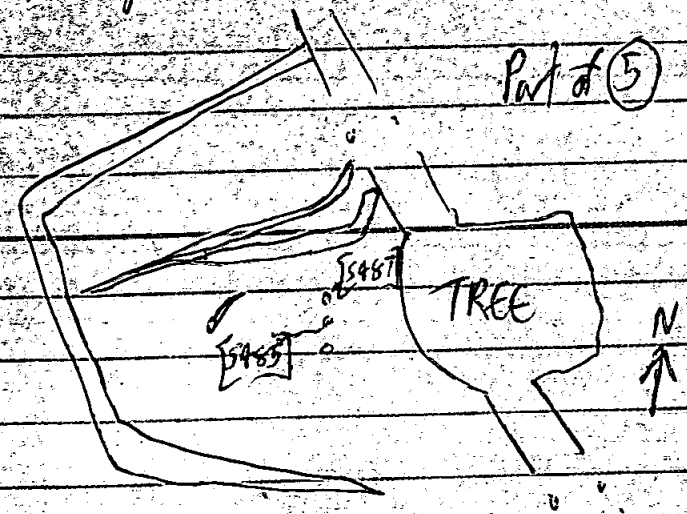
STRATIGRAPHIC MATRIX

- ① sub-circular / shallow
- ② flatish base / sides / top profile vague
- ③ 0.32m N-S / 0.38m E-W / 40mm deep
- ④ →
- ⑤ None
- ⑥ (5486)
- ⑦ /



Interpretation/Discussion:

wt of post hole
- structural?
- 4 plaster, etc?



NO FINDS from (5486)

Finds (tick): None Pot Bone Flint Stone Burnt stone Glass
 Metal CBM Wood Leather

- Small Finds
- Samples
- Building Materials

Recorder: MM
 Date: Apr 19/18
 Initials:



CONTEXT RECORD

Context No. (5486)

SITE M1017

ADDITIONAL SHEETS /

TYPE Fill

Trench (5)

Context Type (Deposit) Cut / Structure

Check Lists:

Site sub-ty /

Overlain by: /

DEPOSIT:

Structure No. /

Abutted by: /

1. compaction

Plan No.

Cut by: /

2. colour

GPS

Filled by: /

3. composition

Section No. 5.5059

Same as: /

4. inclusion

Co-Ordinates /

Part of: /

5. thickness

Level /

Butts: /

CUT:

Slide No. /

Cuts: /

1. shape in plan

Dist No. 5210+5211

Fill of: [5485]

2. base/side/top profile

Matrix location /

Relationships uncertain /

3. dimension and depth

4. sketch

5. truncation

6. fill pos

7. other comments

MASONRY:

1. materials

2. size of bricks etc

3. finish of faces

4. coursing bond

5. form

6. faces

7. bond

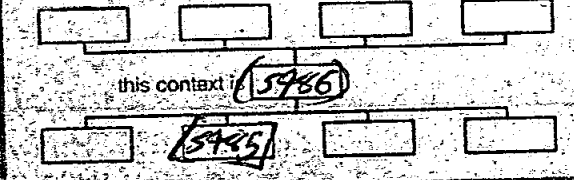
8. dimensions as found

9. other comments

Description (See check lists):

STRATIGRAPHIC MATRIX

- ① Firm + dry
- ② Med. yellowish brown
- ③ silty clay
- ④ Occ. small inclusions
- ⑤ 40mm thick
- ⑥ 0.32m N-S / 0.34m E-W



Interpretation/Discussion:

Fill of post hole [5485]

- dark but no finds

- filling of post hole after post removed / post rotting?

NO FINDS

Finds (tick): None [✓] Pot [] Bone [] Flint [] Stone [] Burnt stone [] Glass [] Metal [] CBM [] Wood [] Leather []

△ Small Finds /

◇ Samples /

⬆ Building Materials /

Recorder M13

Date Apr. 19/18

Initials



CONTEXT RECORD

Context No.

5487

SITE MID17

ADDITIONAL SHEETS ✓

TYPE *cut*

Trench ⑤

Context Type: Deposit (Cut) Structure

Check Lists:

Sea sub-cv ✓

Overlain by: ✓

DEPOSIT:

1. compaction
2. colour
3. composition
4. inclusion
5. thickness
6. extent
7. comments
8. notes & conditions

Strat No. ✓

Abutted by: ✓

Plan No.

OPS

Cut by: ✓

Filled by: (5486)

CUT:

1. shape in plan
2. base/sides/top profile
3. dimension and depth
4. sketch
5. truncation
6. fill nos
7. other comments

Section No.

S. 5059

Same as: ✓

Part of: ✓

Co-Ordinates

Consists of: ✓

Overlies: ✓

Level

Butts: ✓

MASONRY:

1. materials
2. size of bricks etc
3. shape of stones
4. coursing/bond
5. form
6. faces
7. bond
8. dimensions as found
9. other comments

Slide No. ✓

Cuts: (5003) NAT.

NB: 5212 + 5213

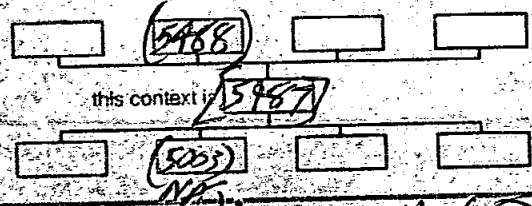
Fill of: ✓

Matrix location

Relationships uncertain ✓

Description (See check lists):

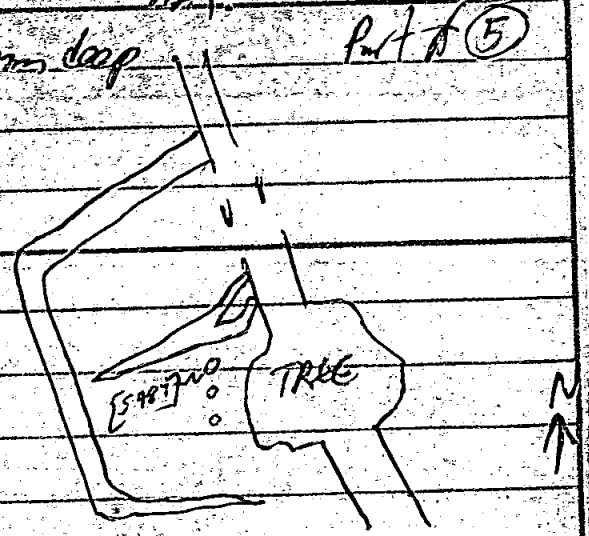
STRATIGRAPHIC MATRIX



① sub-circular
 ② gently-angled base / red steps sides / top profile sharp
 ③ 0.22m N-S / 0.11m E-W / 60mm deep Part of ⑤
 ④ →
 ⑤ None
 ⑥ (5488) ⑦ ✓

Interpretation/Discussion:

cut of post hole
 - structural?
 - plaster, etc?



NO FINDS from (5488)

Finds (tick): None [] Pot [] Bone [] Flint [] Stone [] Burnt stone [] Glass []
 Metal [] CBM [] Wood [] Leather []

 Small Finds ✓

 Samples ✓

 Building Materials ✓

Recorder MM

Date Apr. 19/18

Initials



CONTEXT RECORD

Context No. **(5484)**

SITE **M1017**

ADDITIONAL SHEETS **/**

TYPE **FILL**

Trench **(6)**

Context Type: **Depos** / Cut / Structure

CHECK LISTS

Site stratigraphy **/**

Overlain by: **/**

DEPOSIT

Structure No. **/**

Abutted by: **/**

- 1. location
- 2. colour
- 3. composition
- 4. inclusion
- 5. thickness
- 6. extent
- 7. comments
- 8. method & conditions

Plan No. **GPS**

Cut by: **/**

Filled by: **/**

CUT:

Section No. **S.5059**

Same as: **/**

Part of: **/**

- 1. shape in plan
- 2. base/side/slope profile
- 3. dimension and depth
- 4. sketch
- 5. truncation
- 6. if not
- 7. other comments

Co-Ordinates **/**

Consists of: **/**

Overlies: **/**

Level **/**

Butts: **/**

MASONRY:

Slide No. **/**

Cuts: **/**

- 1. material
- 2. size of pieces etc
- 3. finish of stones
- 4. coursing/bond
- 5. form
- 6. faces
- 7. height
- 8. dimensions as found
- 9. other comments

D10 **5212+5213**

Fill of: **[5487]**

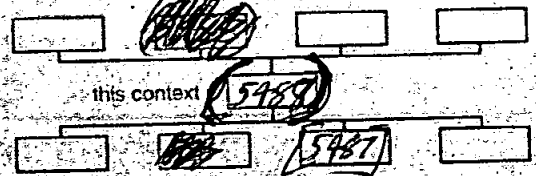
Matrix location **/**

Relationships uncertain **/**

Description (See check lists):

STRATIGRAPHIC MATRIX

- ① Firm + dry
- ② Med. yellowish brown
- ③ silty clay
- ④ occ. small limestone frags
- ⑤ 60mm thick
- ⑥ 0.22m N-S / 0.19m E-W
- ⑦



- ⑧ 1/2 section - Hand dug, dry, shovel + mattock.

Interpretation/Discussion:

Fill of post hole [5487]
 - dark but no finds
 - filling of post hole after post rot/removed?

NO FINDS

Finds (tick): None Pot Bone Flint Stone Burnt stone Glass
 Metal CBM Wood Leather

- Small Finds **/**
- Samples **/**
- Building Materials **/**

Recorder **MM**
 Date **19/18**
 Initials



CONTEXT RECORD

Context No.
5490

SITE *M1917*

ADDITIONAL SHEETS:

TYPE *Eval trench*

Trench Context Type: *Deposit / Cut / Structure*

Check Lists:

Site sub-div Overlain by:

- DEPOSIT:
1. compaction
 2. colour
 3. composition
 4. inclusion
 5. thickness
 6. extent
 7. comments
 8. method & conditions

Structure No. Abutted by:

Plan No. *GPS*
Cut by:
Filled by: *5489*

Section No. *sketch*
Same as:
Part of:

- CUT:
1. shape in plan
 2. base/sides/top profile
 3. dimension and depth
 4. sketch
 5. truncation
 6. fill nos
 7. other comments

Co-Ordinates Consists of:
Overlies:

Level Butts:

- MASONRY:
1. materials
 2. size of bricks etc
 3. finish of stones
 4. coursing/bond
 5. form
 6. faces
 7. bond
 8. dimensions as found
 9. other comments

Slide No. *—* Cuts: *5002*

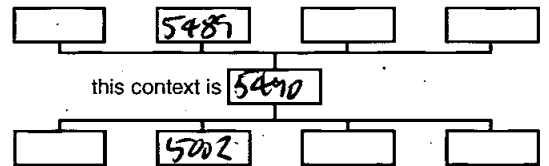
Neg No. Fill of:

Matrix location Relationships uncertain

Description (See check lists):

- 1) *N-S linear / rectangular berming*
- 2) *of not beam at a*
- 3) *vertical sides, flat base*
- 4) *1.35 wide 0.30 deep*
- 5) *—*
- 6) *filled with (5489)*
- 7) *—*

STRATIGRAPHIC MATRIX



Interpretation/Discussion:

A N-S linear cut. no finds
Its shape suggests that it is an Evaluation
Trench.

Finds (tick): None [] Pot [] Bone [] Flint [] Stone [] Burnt stone [] Glass []
 Metal [] CBM [] Wood [] Leather []

Small Finds

Recorder *U*

Samples

Date *19.4.18*

Building Materials

Initials

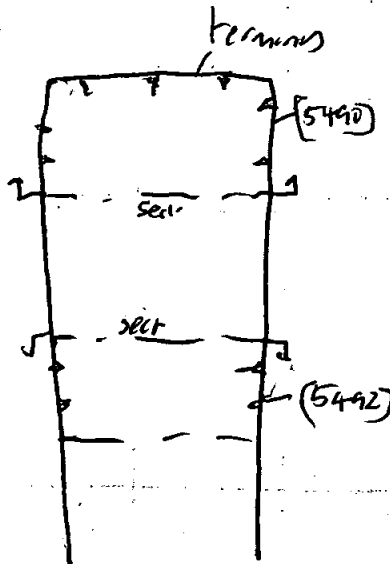
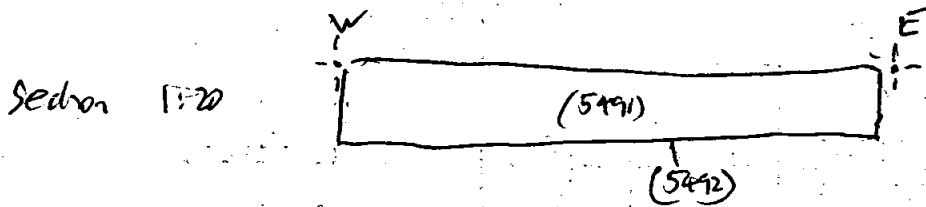
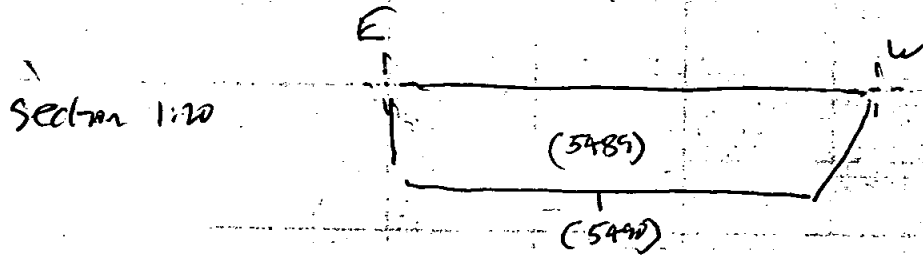
CONTEXT RECORDS ADDITIONAL SHEET

MID. 17

SHEET NO.


CONTEXTS

5490 5492



Sketch plan
(not to scale)

SCALE





CONTEXT RECORD

Context No.

5491

SITE M1017

ADDITIONAL SHEETS:

TYPE *Fin of Eval head*

Trench

Context Type: Deposit / ~~Gut~~ / Structure

Check Lists:

Site sub-div

Overlain by: 5001

DEPOSIT:

1. compaction
2. colour
3. composition
4. inclusion
5. thickness
6. extent
7. comments
8. method & conditions

Structure No.

Abutted by:

Plan No.

GPS

Cut by:

Filled by:

Section No.

sketch

Same as:

Part of:

CUT:

1. shape in plan
2. base/sides/top profile
3. dimension and depth
4. sketch
5. truncation
6. fill nos
7. other comments

Co-Ordinates

Consists of:

Overlies:

Level

Butts:

MASONRY:

1. materials
2. size of bricks etc
3. finish of stones
4. coursing/bond
5. form
6. faces
7. bond
8. dimensions as found
9. other comments

Slide No.

Cuts:

Neg No.

Fill of: 5492

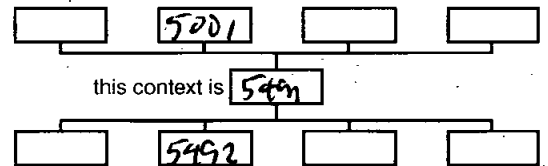
Matrix location

Relationships uncertain

Description (See check lists):

- 1) ~~Mid brown~~ ^{firm} ~~with coarse~~ ~~grit~~
- 2) ~~to~~ mid brown
- 3) ~~with~~ ~~silty~~ clay ~~with~~ ~~bits~~
- 4) ~~with~~ ~~one~~ - ~~one~~ ~~deep~~
- 5) 0.15 - thick
- 6) 1.50 x 0.85
- 7) ✓
- 8) returned by spade.

STRATIGRAPHIC MATRIX



Interpretation/Discussion:

Fill of evaluation trench (5492) no finds

RH 1/1

Finds (tick): None Pot Bone Flint Stone Burnt stone Glass
 Metal CBM Wood Leather

△ Small Finds

Recorder *OR*

◇ Samples

Date 19.4.18

⬜ Building Materials

Initials



CONTEXT RECORD

Context No.

5492

SITE *md 17*

ADDITIONAL SHEETS:

TYPE *Eval trench*

Trench

Context Type: *Deposit / Cut / Structure*

Check Lists:

Site sub-div

Overlain by:

DEPOSIT:

Structure No.

Abutted by:

- 1. compaction
- 2. colour
- 3. composition
- 4. inclusion
- 5. thickness
- 6. extent
- 7. comments
- 8. method & conditions

Plan No.

GPS

Cut by:

Filled by:

5491

Section No.

Sketch

Same as:

Part of:

CUT:

- 1. shape in plan
- 2. base/sides/top profile
- 3. dimension and depth
- 4. sketch
- 5. truncation
- 6. fill nos
- 7. other comments

Co-Ordinates

Consists of:

Overlies:

Level

Butts:

MASONRY:

Slide No.

Cuts:

5002

- 1. materials
- 2. size of bricks etc
- 3. finish of stones
- 4. coursing/bond
- 5. form
- 6. faces
- 7. bond
- 8. dimensions as found
- 9. other comments

Neg No.

Fill of:

Matrix location

Relationships uncertain

Description (See check lists):

1) *N-S linear*2) *vertical sides, flat base*3) *1.50m wide 0.15m deep*

4) -

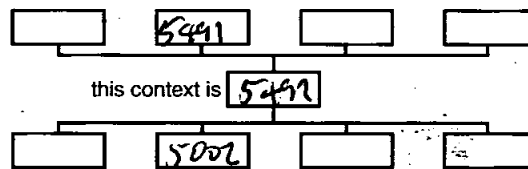
5) -

6) *filled with 5491*

7) -

8) ~~*rocked out by*~~

STRATIGRAPHIC MATRIX



Interpretation/Discussion:

A N-S linear cut. Probably an Evaluation trench no ditch


Finds (tick): None Pot Bone Flint Stone Burnt stone Glass
 Metal CBM Wood Leather

 Small Finds

Recorder

 Samples
Date *19/4/08*
 Building Materials

Initials

		<h1>CONTEXT RECORD</h1>		Context No. 5493
SITE m10 17		ADDITIONAL SHEETS:		TYPE ditch FH
Trench		Context Type: Deposit / Cut / Structure		Check Lists:
Site sub-div		Overlain by: 5001		DEPOSIT: 1. compaction 2. colour 3. composition 4. inclusion 5. thickness 6. extent 7. comments 8. method & conditions
Structure No.		Abutted by:		
Plan No. GPS		Cut by:		
		Filled by:		
Section No. 506		Same as:		CUT: 1. shape in plan 2. base/sides/top profile 3. dimension and depth 4. sketch 5. truncation 6. fill nos 7. other comments
		Part of:		
Co-Ordinates		Consists of:		
		Overlies:		MASONRY: 1. materials 2. size of bricks etc 3. finish of stones 4. coursing/bond 5. form 6. faces 7. bond 8. dimensions as found 9. other comments
Level		Butts:		
Slide No. —		Cuts:		
Neg No.		Fill of: 5494		
Matrix location		Relationships uncertain		
Description (See check lists):		STRATIGRAPHIC MATRIX		
1) 1m		<div style="text-align: center;"> <div style="display: flex; justify-content: space-around; margin-bottom: 5px;"> <div style="border: 1px solid black; width: 40px; height: 20px;"></div> <div style="border: 1px solid black; width: 40px; height: 20px; text-align: center; font-size: 0.8em;">5001</div> <div style="border: 1px solid black; width: 40px; height: 20px;"></div> <div style="border: 1px solid black; width: 40px; height: 20px;"></div> </div> <div style="display: flex; justify-content: center; margin-bottom: 5px;"> <div style="width: 100px; border-bottom: 1px solid black;"></div> </div> <div style="text-align: center; margin-bottom: 5px;"> this context is 5493 </div> <div style="display: flex; justify-content: space-around; margin-bottom: 5px;"> <div style="width: 100px; border-bottom: 1px solid black;"></div> <div style="width: 100px; border-bottom: 1px solid black;"></div> <div style="width: 100px; border-bottom: 1px solid black;"></div> <div style="width: 100px; border-bottom: 1px solid black;"></div> </div> </div>		
2) mid brown				
3) silty clay				
4) —				
5) 0.08 - thick				
6) 1.05 - x 0.30				
7)				
8) reworked by 2pale.				
Interpretation/Discussion:				
FH of ditch (5494) no finds				
FH 1/1				
Finds (tick): None <input checked="" type="checkbox"/> Pot <input type="checkbox"/> Bone <input type="checkbox"/> Flint <input type="checkbox"/> Stone <input type="checkbox"/> Burnt stone <input type="checkbox"/> Glass <input type="checkbox"/> Metal <input type="checkbox"/> CBM <input type="checkbox"/> Wood <input type="checkbox"/> Leather <input type="checkbox"/>				
<input type="checkbox"/> Small Finds				Recorder CA
<input type="checkbox"/> Samples				Date 15.11.18
<input type="checkbox"/> Building Materials				Initials



CONTEXT RECORD

Context No.

5494

SITE M11 17

ADDITIONAL SHEETS:

TYPE ditch

Trench

Context Type: ~~Deposit~~ / Cut / ~~Structure~~

Check Lists:

Site sub-div

Overlain by:

DEPOSIT:

1. compaction
2. colour
3. composition
4. inclusion
5. thickness
6. extent
7. comments
8. method & conditions

Structure No.

Abutted by:

Plan No.

GPS

Cut by:

Filled by:

5493

Section No.

5060

Same as:

Part of:

CUT:

1. shape in plan
2. base/sides/top profile
3. dimension and depth
4. sketch
5. truncation
6. fill nos
7. other comments

Co-Ordinates

Consists of:

Overlies:

Level

Butts:

MASONRY:

1. materials
2. size of bricks etc
3. finish of stones
4. coursing/bond
5. form 6. faces
7. bond
8. dimensions as found
9. other comments

Slide No.

-

Cuts:

5495

Neg No.

Fill of:

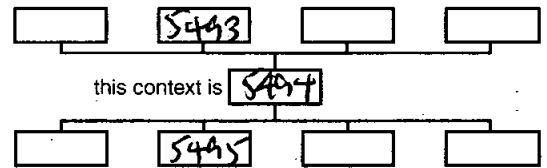
Matrix location

Relationships uncertain

Description (See check lists):

- 1) N-S linear
- 2) sides slope 60°, base is flat
- 3) 0.50m wide 0.08m deep
- 4) -
- 5) -

STRATIGRAPHIC MATRIX



1) filled with (5493)

2) -

Interpretation/Discussion:

A shallow N-S gully / ditch

no finds

it cuts ditch [5496]

Finds (tick): None Pot Bone Flint Stone Burnt stone Glass
 Metal CBM Wood Leather

 Small Finds

Recorder CB

 Samples

Date 19.11.18

 Building Materials

Initials



CONTEXT RECORD

Context No.
5495

SITE **M1017**

ADDITIONAL SHEETS:

TYPE **ditch Fill**

Trench

Context Type: Deposit / ~~Cut~~ Structure

Check Lists:

Site sub-div

Overlain by:

DEPOSIT:

1. compaction
2. colour
3. composition
4. inclusion
5. thickness
6. extent
7. comments
8. method & conditions

Structure No.

Abutted by:

Plan No.
GPS

Cut by: **5494**

Filled by: **5496**

Section No.
5060

Same as:

Part of:

CUT:

1. shape in plan
2. base/sides/top profile
3. dimension and depth
4. sketch
5. truncation
6. fill nos
7. other comments

Co-Ordinates

Consists of:

Overlies:

Level

Butts:

MASONRY:

1. materials
2. size of bricks etc
3. finish of stones
4. coursing/bond
5. form 6. faces
7. bond
8. dimensions as found
9. other comments

Slide No. **---**

Cuts:

Neg No.

Fill of: **5496**

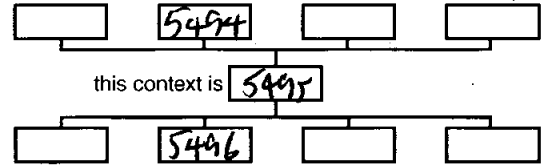
Matrix location

Relationships uncertain

Description (See check lists):

1) **Fill**
 2) **mid brown**
 3) **Silty clay**
 4) **-**
 5) **0.36** **mark**
 6) **0.95** **x 0.42**
 7) **-**
 8) **restored by spade**

STRATIGRAPHIC MATRIX



Interpretation/Discussion:

Fill of ditch (5496) no finds

Fill 16

Finds (tick): None Pot Bone Flint Stone Burnt stone Glass
Metal CBM Wood Leather

Small Finds

Recorder **OR**

Samples

Date **19.2.18**

Building Materials

Initials



CONTEXT RECORD

Context No. **5496**

SITE **M10V7**

ADDITIONAL SHEETS:

TYPE **Ditch**

Trench Context Type: **Deposit / Cut / Structure**

Check Lists:

Site sub-div Overlain by:

- DEPOSIT:
1. compaction
 2. colour
 3. composition
 4. inclusion
 5. thickness
 6. extent
 7. comments
 8. method & conditions

Structure No. Abutted by:

Plan No. **GP3** Cut by:

Filled by: **5495**

Section No. **5060** Same as:

Part of:

- CUT:
1. shape in plan
 2. base/sides/top profile
 3. dimension and depth
 4. sketch
 5. truncation
 6. fill nos
 7. other comments

Co-Ordinates Consists of:

Overlies:

Level Butts:

- MASONRY:
1. materials
 2. size of bricks etc
 3. finish of stones
 4. coursing/bond
 5. form 6. faces
 7. bond
 8. dimensions as found
 9. other comments

Slide No. **—** Cuts: **5002**

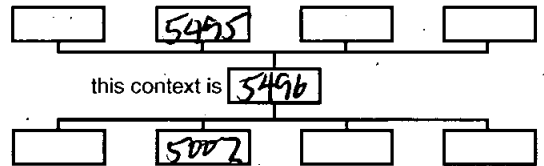
Neg No. Fill of:

Matrix location Relationships uncertain

Description (See check lists):

- 1) E-W linear
- 2) near vertical sides, flat base
- 3) 1.7m wide 0.3m deep
- 4) —
- 5) —
- 6) filled with (5495)
- 7) —

STRATIGRAPHIC MATRIX



Interpretation/Discussion:

An E-W aligned ditch no find
it was cut by ditch (5494)

Finds (tick): None [] Pot [] Bone [] Flint [] Stone [] Burnt stone [] Glass []
Metal [] CBM [] Wood [] Leather []

△ Small Finds

Recorder **CR**

◇ Samples

Date **19.9.18**

△ Building Materials

Initials



CONTEXT RECORD

Context No.

(5497)SITE M1017ADDITIONAL SHEETS 1TYPE Ditch cut

Trench

Context Type: Deposit / Cut / Structure

Check Lists:

Site sub-division AREAS

Overlain by:

DEPOSIT:

1. compaction
2. colour
3. composition
4. inclusion
5. thickness
6. extent
7. comments
8. method & conditions

Structure No.

Abutted by:

Plan No.

GPS

Cut by:

Filled by: (5497)

CUT:

1. shape in plan
2. base/sides/top profile
3. dimension and depth
4. sketch
5. truncation
6. fill nos
7. other comments

Section No.

SKRM

Same as:

Part of:

Co-Ordinates

Consists of:

Overlies:

Level

Butts:

MASONRY:

1. materials
2. size of bricks
3. finish of stones
4. coursing bond
5. form
6. faces
7. bonding
8. dimensions as found
9. other comments

Slide No.

Cuts: SA (5500)

Neg No.

Fill of:

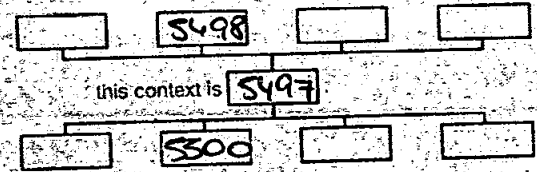
Matrix location.

Relationships uncertain:

Description (See check lists):

1 LINEAR DITCH RUNNING E-W2 NOT FULLY EXCAVATED - SEE (5242)3 NOT FULLY EXCAVATED4 SEE ADJ SHEET5 TRUNCATES (5499)6 898 (5497)7 SHOVEL CLEANED, NOT FULLY EXCAVATED. RELATIONSHIP SEEN IN PLAN

STRATIGRAPHIC MATRIX



Interpretation/Discussion:

CUT FOR DITCH RUNNING E-W, NOT FULLY EXCAVATED SEE (5242) FOR FULL RECORD.

Finds (tick): None Pot Bone Flint Stone Burnt stone Glass
 Metal CBM Wood Leather

- Small Finds
- Samples
- Building Materials

Recorder JGDate 19.4.18

Initials



CONTEXT RECORD

Context No.

(5498)

SITE MID 17

ADDITIONAL SHEETS

TYPE Ditch

Trench

Context Type: Deposit / Soil / Structure

Check Lists:

Site sub-div AREA 5

Overlain by:

DEPOSIT:

1. compaction
2. colour
3. composition
4. inclusion
5. thickness
6. extent
7. comments
8. method & conditions

Structure No.

Abutted by:

Plan No.

GPS

Cut by:

Filled by:

CUT:

1. shape in plan
2. base/sides/top profile
3. dimension and depth
4. sketch
5. truncation
6. fills
7. other comments

Section No.

SCEXU

Same as:

Part of:

Co-Ordinates

Consists of:

Overlies: (5500)

Level.

Butts:

MASONRY:

1. materials
2. size of bricks etc
3. finish of courses
4. coursing/bond
5. form
6. faces
7. bond
8. dimensions as found
9. other comments

Slide No.

Cuts:

Neg No.

Fill of: (5497)

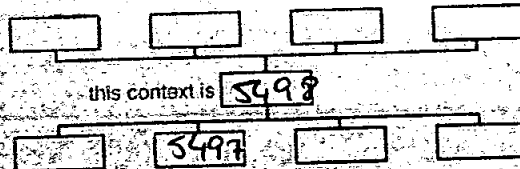
Matrix location

Relationships uncertain

Description (See check lists):

- 1 FLUVE COMPACTION
- 2 MUD BROWNISH ORANGE
- 3 ~~SEA~~ SIFTY CLAY
- 4 SMALL CONCENTRATION OF CHARCOAL
- 5 NOT FULLY EXCAVATED
- 6 NOT FULLY EXCAVATED
- 7 DUE TO AN ARBITRARY LEVEL TO SEE RELATIONSHIP WITH (5499)
- 8 " " " " " "

STRATIGRAPHIC MATRIX



this context is (5498)

Interpretation/Discussion:

fill of E-W ditch (5497) NOT FULLY EXCAVATED

NO FINDS

Finds (tick): None [] Pot [] Bone [] Flint [] Stone [] Burnt stone [] Glass []

Metal [] CBM [] Wood [] Leather []

 Small Finds Samples Building Materials

Recorder JG

Date 19.4.18

Initials



CONTEXT RECORD

Context No.

(5499)SITE MID17

ADDITIONAL SHEETS

TYPE Gully cut

Trench

Context type: Ditch / Structure

Check Lists:

Site sub-div: AREAS

Overlain by:

DEPOSIT:

1. compaction
2. colour
3. composition
4. inclusion
5. thickness
6. extent
7. comments
8. method & conditions

Structure No.

Abutted by:

Plan No.

GPS

Cut by:

Filled by: (5500)

CUT:

1. shape in plan
2. base/sides/top profile
3. dimension and depth
4. sketch
5. truncation
6. fill nos
7. other comments

Section No.

SicemSame as: (5501)Part of: GRP 5509

Co-Ordinates

Consists of:

Overlies:

Level

Butts:

MASONRY:

1. materials
2. size of bricks
3. finish of stones
4. coursing bond
5. form
6. faces
7. mortar
8. dimensions as found
9. other comments

Slide No.

Cuts:

Neg No.

Fill of:


Matrix location

Relationships: uncertain

Description (See check lists):

1 N-S RUNNING GULLY LINEAR2 VERTICAL SIDES FLAT BASE3 0.36M wide 0.09M deep4 SEE ADD SHEET5 TRUNCATED BY (5497)6 (5500)7 /

STRATIGRAPHIC MATRIX



Interpretation/Discussion:

SHALLOW N-S RUNNING GULLY FILLED BY (5500)
WHICH IS CUT BY WATER ENCLOSURE DITCH (5497).

NO FINDS IN ALL

Finds (tick): None Pot Bone Flint Stone Burnt stone Glass
 Metal CBM Wood Leather

 Small Finds Samples Building MaterialsRecorder JGDate 19.4.18

Initials

PDF/A SCAN

FILMING INSTRUCTIONS

Submitter OASouth

No. of copies: 2

Headings

Site information

Line 1: [OA South] County[Northamptonshire] Parish:[Harpole, Kislingbury & Upper Heyford]

Site[M1 D Way] Site code[M1D 17]

Line 2: Excavators name[S Lawrence]

Line 3:

Classification of material

Tick if present

Index to archive	
Introduction	
A:Final Report	
A:Publication Report	
B:Site Data – Text: Diary/Daybook/Fieldnotes	
B: Site Data – Text: General Summaries	
B: Site Data – Text: Primary Context Records AREA 5 SS00-5507	✓
B: Site Data – Text: Synthesised Context Records	
B: Site Data – Text: Survey Reports	
B: Site Data – Text: Catalogue of Drawings	
B: Site Data – Text: Primary Drawings	
B: Site Data – Text: Synthesised Drawings	
C: Finds Data – Text: Primary Finds Data	
C: Finds Data – Text: Synthesised Finds Data	
C: Finds Data – Text: Specialist Reports	
C: Finds Data – Text: Box/Bag List	
D: Catalogue of Photos/Slides/Videos/X--rays	
E: Environmental/Ecofact Data: Primary Records	
E: Environmental/Ecofact Data: Synthesised Records	
E: Environmental/Ecofact Data: Specialist Reports	
F: Documentary	
F: Press and Publicity	
G: Correspondence	
H: Miscellaneous	



CONTEXT RECORD

Context No.

(5500)

SITE MID17

ADDITIONAL SHEETS

TYPE Gully
ditch

Trench

Context Type: Deposit / Cut / Structure

Check Lists:

Site sub-div AREA 5

Overlain by:

DEPOSIT:

- 1. compaction
- 2. colour
- 3. composition
- 4. inclusion
- 5. thickness
- 6. extent
- 7. comments
- 8. method & conditions

Structure No.

Abutted by:

Plan No.

GPS

Cut by: (5497)

Filled by:

Section No.

Sicem

Same as: (5502)

Part of: GCP (5509)

CUT:

- 1. shape in plan
- 2. base/sides/top profile
- 3. dimension and depth
- 4. sketch
- 5. truncation
- 6. fill / as
- 7. other comments

Co-Ordinates

Consists of:

Overlies:

Level

Butts:

MASONRY:

- 1. materials
- 2. size of bricks etc
- 3. finish of stones
- 4. coursing/bond
- 5. form / s. faces
- 7. bond
- 8. dimensions as found
- 9. other comments

Slide No.

Cuts:

Neg No.

Fill of: (5499)

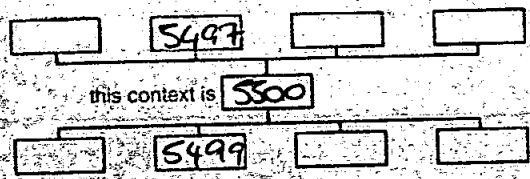
Matrix location

Relationships uncertain.

Description (See check lists):

- 1. FINABLE COMPACTION
- 2. DARK GREYISH BROWN
- 3. SLURRY CLAY
- 4. N/A
- 5. 0.09M
- 6. 0.36M WIDE
- 7. NOT FULLY EXCAVATED
- 8. SHOULDER SCRAPPED HOT AND SUNNY

STRATIGRAPHIC MATRIX



Interpretation/Discussion:

fill of Gully (5499) cut by (5497)
 CATCH ENCLOSURE DITCH
 NO FINDS.

Finds (tick): None Pot Bone Flint Stone Burnt stone Glass
 Metal CBM Wood Leather

 Small Finds Samples Building Materials

Recorder

Date 19.09.18

Initials



CONTEXT RECORD

Context No.

[5501]

SITE/UNIT

ADDITIONAL SHEETS: 1

TYPE Quarry cut

Trench

Context Type: Deposit Cut / Structure

Check Lists:

Site Sub-Unit

ALEA 5

Overlain by:

DEPOSIT:

1. compaction
2. colour
3. composition
4. inclusion
5. thickness
6. extent
7. comments
8. method & conditions

Structure No.

Abutted by:

Plan No.

GPS

Cut by:

Filled by: (5502)

CUT:

1. shape in plan
2. base/sides/top profile
3. dimension and depth
4. sketch
5. truncation
6. fill nos
7. other comments

Section No.

Screen

Same as:

~~5501~~ [5499]

Part of:

GRP [5509]

Co-Ordinates

Consists of:

Overlies:

MASONRY:

1. materials
2. size of bricks
3. finish of stones
4. coursing bond
5. form
6. faces
7. bond
8. dimensions as found
9. other comments

Level

Butts:

Slide No.

Cuts:

Neg No.

Fill of:

Matrix location

Relationships: uncertain

Description (See check lists):

1. LINEAR RUNNING DITCH NS2. VERTICAL SIDES FLAT BASE3. 0.36M WIDE 0.09M DEEP4. SEE ADD SHEET5. TRUNCATED BY [5497]6. (5502)

7. /

STRATIGRAPHIC MATRIX



Interpretation/Discussion:

SHALLOW NS RUNNING DITCH FILLED BY (5502)
CUT BY WATER ENCLOSURE DITCH [5497]
NO FINDS IN FILL

Finds (tick): None [] Pot [] Bone [] Flint [] Stone [] Burnt stone [] Glass []
 Metal [] CBM [] Wood [] Leather []

 Small Finds

 Samples

 Building Materials
Recorder VGDate 19.4.18

Initials



CONTEXT RECORD

Context No.

(5502)

SITE MID07

ADDITIONAL SHEETS

TYPE *gully fill*

Trench

Context Type: Deposit / Cut / Structure

Check Lists:

Site sub-division ACRA 5

Overlain by:

DEPOSIT:

- 1. compaction
- 2. colour
- 3. composition
- 4. inclusion
- 5. thickness
- 6. extent
- 7. comments
- 8. method & conditions

Structure No.

Abutted by:

Plan No.

GPS

Cut by: [5497]

Filled by:

CUT:

- 1. shape in plan
- 2. base/sides/top profile
- 3. dimension and depth
- 4. sketch
- 5. truncation
- 6. fill res
- 7. other comments

Section No.

Skeru

Same as: (5500)

Part of: CRP [5509]

Co-Ordinates

Consists of:

Overlies:

MASONRY:

- 1. materials
- 2. size of bricks etc
- 3. finish of stones
- 4. coursing/bond
- 5. form of faces
- 7. bond
- 8. dimensions as found
- 9. other comments

Level

Butts:

Slide No.

Cuts:

Neg No.

Fill of: [5501]


Matrix location

Relationships uncertain

Description (See check lists):

1 *POSSIBLE COMPACTION*2 *DARK GREYISH BROWN*3 *SILTY CLAY*4 *N/A*5 *0.01m*6 *0.36m*7 *NOT FULLY EXCAVATED*8 *SHOULDER SCRAPED HOT AND SUNNY*

STRATIGRAPHIC MATRIX



Interpretation/Discussion:

*fill of gully [5501] cut by [5497], A**CASED ENCLOSURE DITCH**NO FINDS*

Finds (tick): None Pot [] Bone [] Flint [] Stone [] Burnt stone [] Glass []
 Metal [] CBM [] Wood [] Leather []

- Small Finds
- Samples
- Building Materials

Recorder *VJ*
 Date *19.04.18*
 Initials



CONTEXT RECORD

Context No.

SS03

SITE MID17

ADDITIONAL SHEETS: 1

TYPE DITCH FILL

Trench

Context Type: Deposit / Cut / Structure

Check Lists:

Site sub-div

AREAS

Overlain by: (S001) SUBSOIL

DEPOSIT:

- 1. compaction
- 2. colour
- 3. composition
- 4. inclusion
- 5. thickness
- 6. extent
- 7. comments
- 8. method & conditions

Structure No.

Abutted by:

Plan No.

GPS

Cut by:

Filled by:

Section No.

S056

Same as:

Part of:

CUT:

- 1. shape in plan
- 2. base/sides/top prof.
- 3. dimension and depth
- 4. sketch
- 5. truncation
- 6. fill
- 7. other comments

Co-Ordinates

Consists of:

Overlies: (S002) NAT

Level

Butts:

MASONRY:

- 1. materials
- 2. size of bricks etc
- 3. finish of stones
- 4. coursing/bond
- 5. form
- 6. faces
- 7. bond
- 8. dimensions as found
- 9. other comments

Slide No.

Cuts:

Neg No.

Fill of:

S464

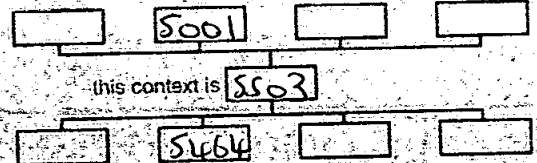
Matrix location

Relationships uncertain

Description (See check lists):

1) FIRM

STRATIGRAPHIC MATRIX



2) MID GREYISH BROWN

3) SILTY CLAY

4) -

5) 0.4M THICK

6) L = 0.45M W = 0.2M

7) -

8) DRY MTS

Interpretation/Discussion:

SINGULAR SECONDARY FILL OF LINEAR DITCH.

PROBABLY WASHED IN

Finds (tick): None Pot Bone Flint Stone Burnt stone Glass
 Metal CBM Wood Leather

Small Finds

Recorder CH

Samples

Date 19/4/18

Building Materials

Initials



CONTEXT RECORD

Context No

SS04

SITE ID: 17

ADDITIONAL SHEETS: 1

TYPE DITCH FILL

Trench

Context Type: Deposit Cut / Structure

Check Lists:

Site sub-division: AREAS

Overlain by: (SS05) (SS06)

DEPOSIT:

1. compaction
2. colour
3. composition
4. inclusion
5. thickness
6. extent
7. comments
8. method & conditions

Structure No.

Abutted by:

Plan No.

GPS

Cut by:

Filled by:

CUT:

1. shape in plan
2. base/sides/top profile
3. dimension and depth
4. sketch
5. truncation
6. fill no.
7. other comments

Section No.

S056

Same as:

Part of:

Co-Ordinates

Consists of:

Overlies: (S002)

Level

Butts:

MASONRY:

1. materials
2. size of bricks etc
3. finish of stones
4. coursing/bond
5. form of faces
7. bond
8. dimensions as found
9. other comments

Slide No.

Cuts:

Neg No.

Fill of: (S465)

Matrix location

Relationships uncertain

Description (See check lists):

1) ~~FERRA~~ SOFT

2) MID GRAYISH BLUE

3) SILTY CLAY

4) POT, OCC CHARCOAL PIECES

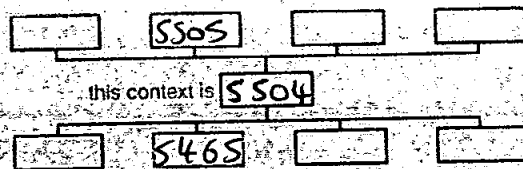
5) 0.12M THICK

6) L=0.8M W=0.26M

7) -

8) DRY, M+S

STRATIGRAPHIC MATRIX



Interpretation/Discussion:

LOWER SECONDARY FILL OF LINEAR DITCH. ALLUVIAL DEPOSIT.

Finds (tick): None Pot Bone Flint Stone Burnt stone Glass
 Metal CBM Wood Leather

 Small Finds Samples Building Materials

Recorder CH

Date 19/4/18

Initials



CONTEXT RECORD

Context No.

SS05 ✓

SITE M 1017

ADDITIONAL SHEETS:)

TYPE DITCH
FELL

Trench

Context Type: (Deposit) Cut / Structure

Check Lists:

Site sub-ty: AREA 5

Overlain by: (SS06)

DEPOSIT:

1. compaction
2. colour
3. composition
4. inclusion
5. thickness
6. extent
7. comments
8. method & conditions

Structure No.

Abutted by:

Plan No.

GPS

Cut by:

Filled by:

Section No.

S056

Same as:

Part of:

CUT:

1. shape in plan
2. base/sides/top profile
3. dimension and depth
4. sketch
5. truncation
6. fill notes
7. other comments

Co-Ordinates

Consists of:

Overlies: (SS04)

Level

Butts:

MASONRY:

1. materials
2. size of bricks etc
3. finish of stones
4. coursing/bond
5. form of faces
7. bond
8. dimensions as found
9. other comments

Slide No.

Cuts:

Neg No.

Fill of: (S46S)

Matrix location

Relationships uncertain

Description (See check lists):

1) SOFT

2) DARK GREYISH-BLUE

3) SILTY CLAY


4) -

5) 0.06M

7) L=0.4M W= -

8) DRY - M+S

STRATIGRAPHIC MATRIX



Interpretation/Discussion:

MIDDLE SECONDARY FELL OF LINEAR DITCH, ALLUVIAL
DEPOSIT - WASHED IN
 Finds (tick): None Pot Bone Flint Stone Burnt stone Glass
 Metal CBM Wood Leather
 Small Finds Samples Building Materials

Recorder LH

Date 19/4/18

Initials



CONTEXT RECORD

Context No.

SS06

SITE MID 17

ADDITIONAL SHEETS 1

TYPE DITCH
FILL

Trench

Context Type: Deposit Cut / Structure

Check Lists:

Site sub-ty AREA 5

Overlain by: SS07

DEPOSIT:

1. compaction
2. colour
3. composition
4. inclusion
5. thickness
6. extent
7. comments
8. method & conditions

Structure No.

Abutted by:

Plan No.

GPS

Cut by:

Filled by:

Section No.

S056

Same as:

Part of:

Co-Ordinates

Consists of:

Overlies: (SS05) (SS04)

CUT:

1. shape in plan
2. base/sides/top profile
3. dimension and depth
4. sketch
5. truncation
6. fill in
7. other comments

Level

Butts:

MASONRY:

1. materials
2. size of bricks etc
3. finish of stones
4. coursing/bond
5. form & faces
7. bond
8. dimensions as found
9. other comments

Slide No.

Cuts:

Neg No.

Fill of: (S465)

Matrix location

Relationships uncertain

Description (See check lists):

1) COMPACT

2) LIGHT GREYISH BLUE

3) SELTY CLAY

4) 0.14M THICK

6) W = 0.32M L = 0.84M

7) -

8) DRY, MTS

STRATIGRAPHIC MATRIX



Interpretation/Discussion:

MIDDLE SECONDARY FILL OF LINEAR DITCH

ALLUVIAL DEPOSIT - WASHED IN

Finds (tick): None [] Pot [] Bone [] Flint [] Stone [] Burnt stone [] Glass []
 Metal [] CBM [] Wood [] Leather []

 Small Finds Samples Building Materials

Recorder LH

Date 19/4/18

Initials



CONTEXT RECORD

Context No.

5507

SITE MID 17

ADDITIONAL SHEETS 1

TYPE DITCH FILL

Trench

Context Type Deposit / Cut / Structure

Check Lists:

Site status AREAS

Overlain by: (S501) SUBSOIL

DEPOSIT:

1. compaction
2. colour
3. composition
4. inclusion
5. thickness
6. extent
7. comments
8. method & conditions

Structure No.

Abutted by:

Plan No.

GPS

Cut by:

Filled by:

CUT:

1. shape in plan
2. base/sides/top prof
3. dimension and depth
4. sketch
5. truncation
6. ill us
7. other comments

Section No.

S056

Same as:

Part of:

Co-Ordinates

Consists of:

Overlies: (S506)

MASONRY:

1. materials
2. size of bricks etc
3. finish of stones
4. coursing/bond
5. form & faces
7. bond
8. dimensions as found
9. other comments

Level

Butts:

Slide No.

Cuts:

Neg No.

Fill of: S465

Matrix location

Relationships uncertain

Description (See check lists):

1) FIRM

2) MID GREYISH BROWN

3) SILTY CLAY

4) -

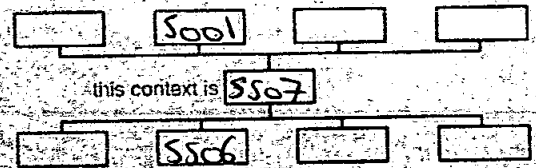
5) 0.2M

6) L=0.9M W=0.36M

7) -

8) DRY - MFS

STRATIGRAPHIC MATRIX



Interpretation/Discussion:

UPPER TERTIARY FILL OF LINEAR DITCH. FINAL

SILTING - WASHED IN

Finds (tick): None Pot Bone Flint Stone Burnt stone Glass
 Metal CBM Wood Leather

 Small Finds

Recorder LH

 Samples

Date 17/6/18

 Building Materials

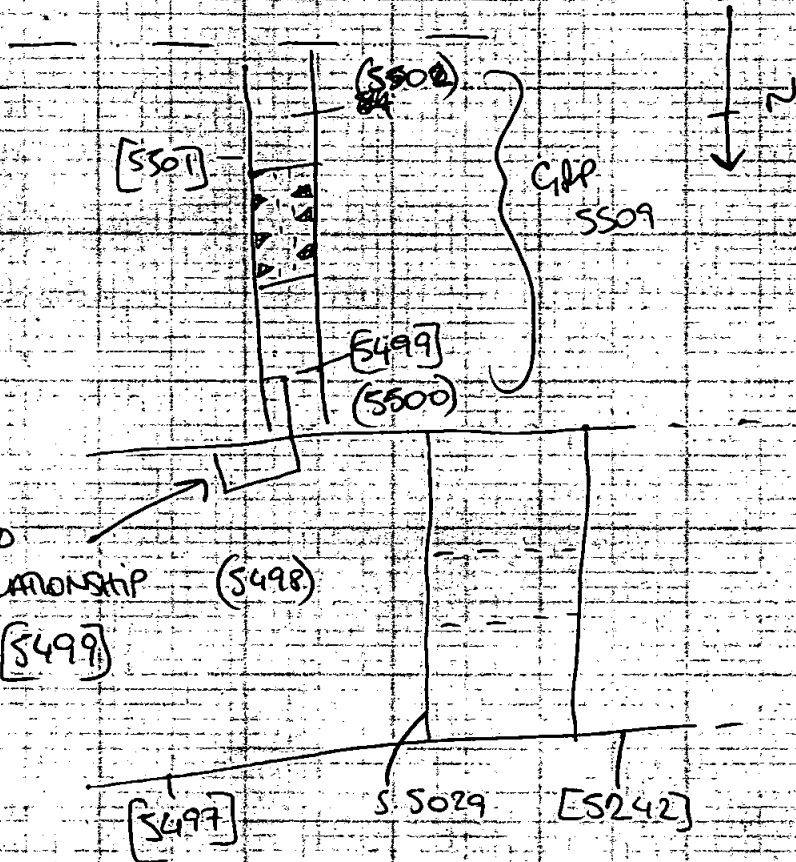
Initials

CONTEXT RECORDS ADDITIONAL SHEET

MID. 17

SHEET NO
CONTEXTS

191
[5497] [5499] [5501]



SMALL AREA SHOVEL SCAPED TO CONFIRM THE RELATIONSHIP BETWEEN [5497] + [5499]

MATRIX

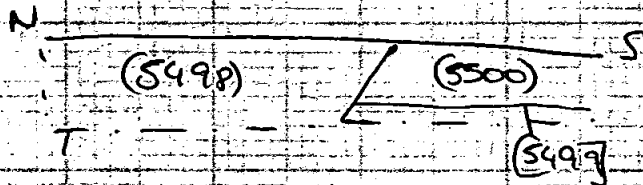
(5498)

[5497]

(5500) = (5502)

[5499] = (5501)

NAT 3000



ARBITRARY DEPTH DUE TO [5497]

SCALE

NTS



CONTEXT RECORD

Context No.

[5508]SITE
M1013ADDITIONAL SHEETS: **1**TYPE **DITCH CUT**Trench
AREA 5Context Type: Deposit **Cut** Structure

Check Lists:

Site sub-div

Overlain by:

DEPOSIT:

Structure No.

Abutted by:

1. compaction
2. colour
3. composition
4. inclusion
5. thickness
6. extent
7. comments
8. method & conditions

Plan No. **C.P.S.**

Cut by:

Filled by: **(5513) (5518) (5519) (5520)**Section No. **5061**Same as: **(5411) (5139) (5399) (5293) (5292) (5350) (5393)**

CUT:

Part of: **5449 (5116) (5283) (5333)**

1. shape in plan
2. base/sides/top profile
3. dimension and depth
4. sketch
5. truncation
6. fill nos
7. other comments

Co-Ordinates

Consists of: **(5242) (5146)**

Overlies:

Level

Butts:

MASONRY:

Slide No. **5714-5721**Cuts: **(5002) MAT**

1. materials
2. size of bricks etc
3. finish of stones
4. coursing/bond
5. form
6. faces
7. bond
8. dimensions as found
9. other comments

Neg No.

Fill of:

Matrix location

Relationships uncertain

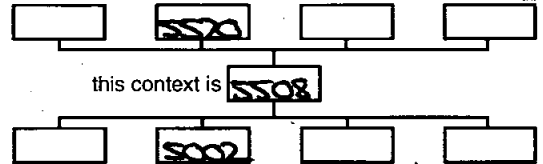
Description (See check lists):

1. CURVEAD LINEAR**2. BREAK OF SLOPE - SHARP ;****SLOPES - SLOPING STEADILY (60-70°),****STEPPED IN PLACES ; BASE - N.E.E.****3. 1.80M EXCAVATED (N/S) x 2.25M EXCAVATED (E/W) x 1.00M****4. SEE ADD SHEET****5. —****7. BASE NOT REACHED DUE TO****6. (5513)(5518)(5519)(5520)****SECTION PLACEMENT**

Interpretation/Discussion:

* **PHOTO TAKEN BEFORE FLOW EXCAVATED****CORNER OF ENCLOSURE / BOUNDARY DITCH****[5508]**

STRATIGRAPHIC MATRIX



Finds (tick): None [] Pot [] Bone [] Flint [] Stone [] Burnt stone [] Glass []
 Metal [] CBM [] Wood [] Leather []

Small Finds

Recorder

Samples

Date

20/04/18

Building Materials

Initials



CONTEXT RECORD ADDITIONAL SHEET

Context No.

(5508)

SITE CODE

M1.017

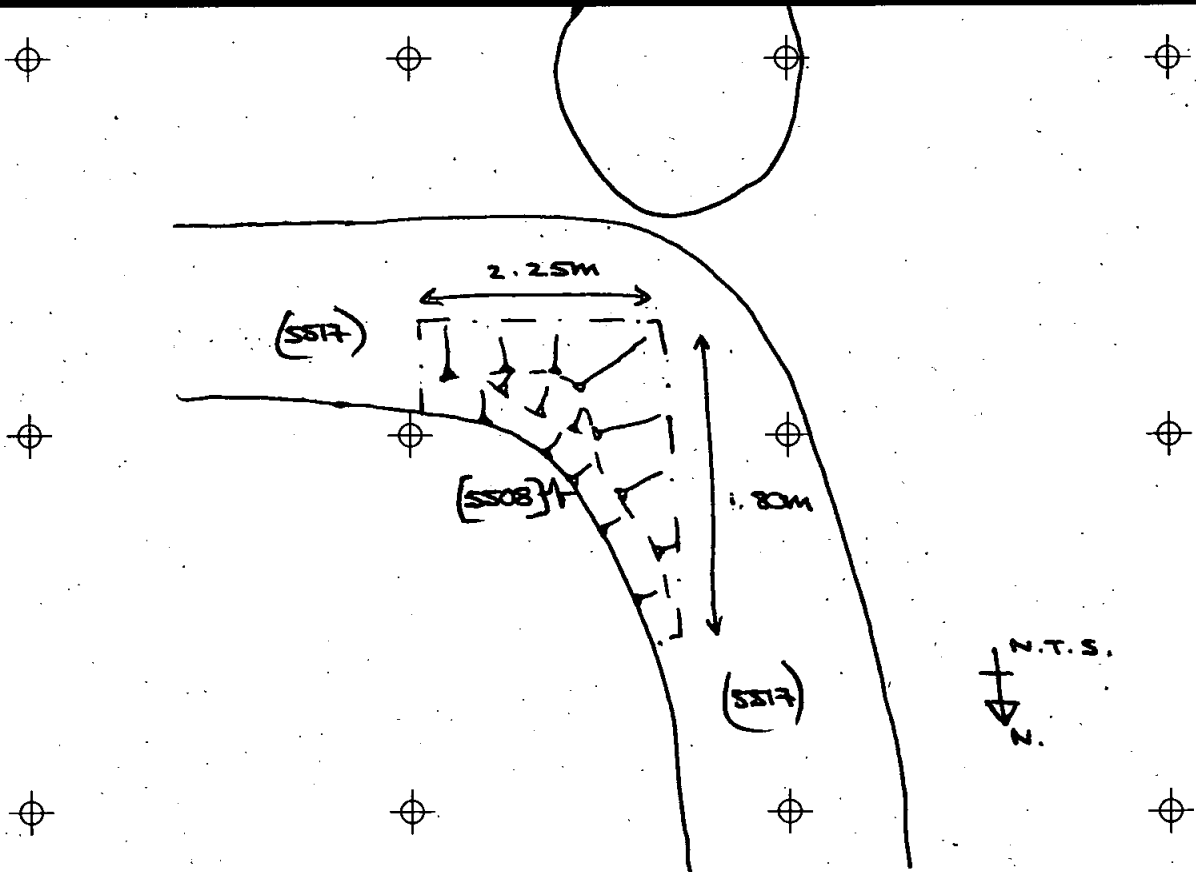
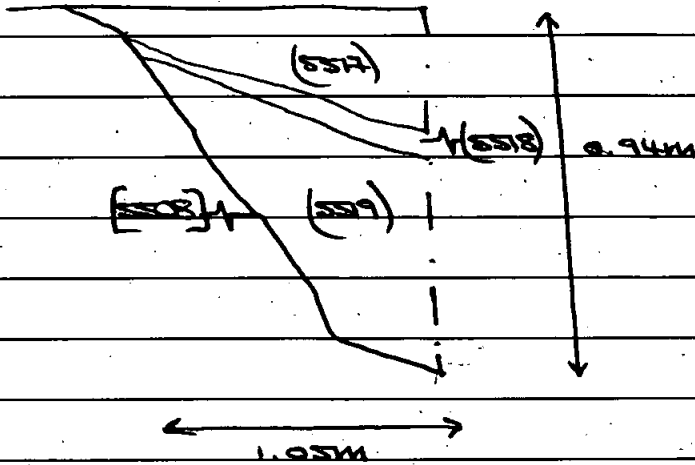
SITE NAME

M1 DRIETWAY, NORTHANTS

SHEET NO.

1

W. FACING PROFILE





CONTEXT RECORD

Context No. /

5509

SITE MIDIA

ADDITIONAL SHEETS

TYPE Group

Trench

Context Type: Deposit / Cut / Structure

Check Lists:

Site Sub-division AREA 5

Overlain by:

DEPOSIT:

1. compaction
2. colour
3. composition
4. inclusion
5. thickness
6. extent
7. comments
8. method & conditions

Structure No.

Abutted by:

Plan No.

CIPS

Cut by:

Filled by:

CUT:

1. shape in plan
2. base/sides/top profile
3. dimension and depth
4. sketch
5. truncation
6. fill nos
7. other comments

Section No.

Sketch

Same as:

Part of:

Co-Ordinates

Consists of: [5501], [5499]

Overlies:

MASONRY:

1. materials
2. size of bricks etc
3. finish of stones
4. coursing/bond
5. form
6. faces
7. bond
8. dimensions as found
9. other comments

Level

Butts:

Slide No.

Cuts:

Neg No.


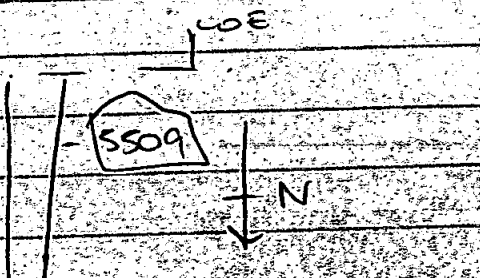
Fill of:

Matrix location

Relationships uncertain

Description (See check lists):

STRATIGRAPHIC MATRIX



[5497] | [5242] : 5509

Interpretation/Discussion:

SHALLOW N-S GULLY NO FINDS
 TRUNCATED BY LATER ENCLOSURE DITCH [5497]
 RUNNING EW

NO FINDS

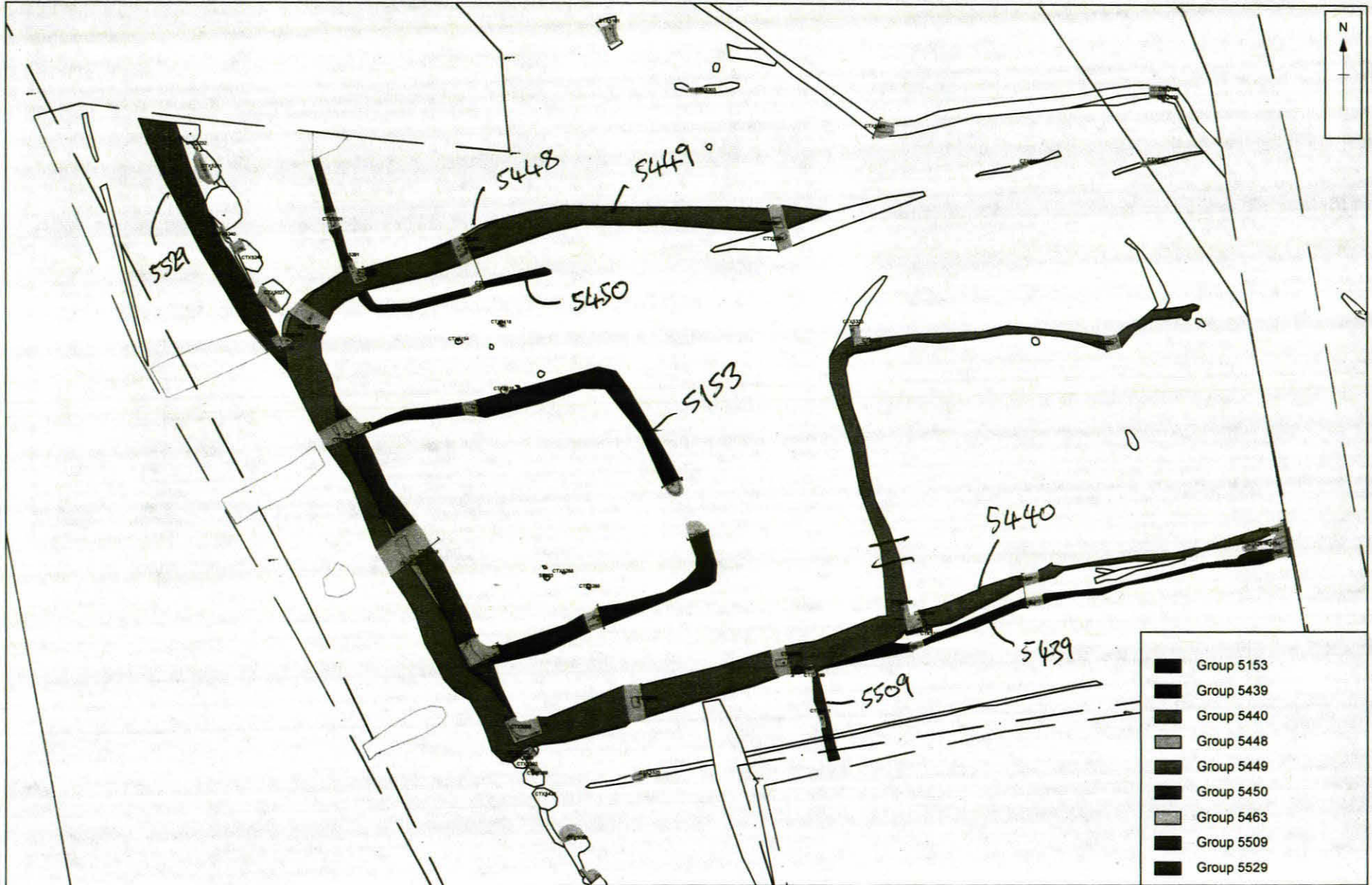
Finds (tick): None Pot Bone Flint Stone Burnt stone Glass
 Metal CBM Wood Leather

 Small Finds Samples Building Materials

Recorder UC

Date 19.4.18

Initials



0 20 m

Scale at A4 1:400

M1DEX - Area 5 Groups



CONTEXT RECORD

Context No.

[5510]

SITE MID17

ADDITIONAL SHEETS

TYPE

[cut]

Trench ⑤

Context Type: Deposit / Cut / Structure

Check Lists:

Site Exc. No. /

Overlain by: /

DEPOSIT:

1. compaction
2. colour
3. composition
4. inclusions
5. thickness
6. exposure
7. comments
8. method & conditions

Structure No. /

Abutted by: /

Plan No.

685

Cut by: /

Filled by: (5511)

CUT

Section No.

S.5062

Same as: [5205] + [5236] / [5238]

Part of: /

1. shape in plan
2. base/sides/top profile
3. dimension and depth
4. sketch
5. truncation
6. fill nos
7. other comments

Co-Ordinates

Consists of: /

Overlies: /

Level

Butts: /

MASONRY

1. material
2. size of bricks etc
3. finish of stones
4. pointing/bond
5. form
6. faces
7. condition
8. dimensions as found
9. other comments

Slide No. /

Cuts: (5003) NAT.

D.P. No. 522 + 523

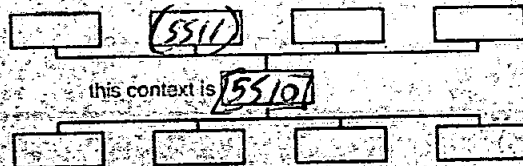
Fill of: /

Matrix location

Relationships uncertain /

Description (See check lists):

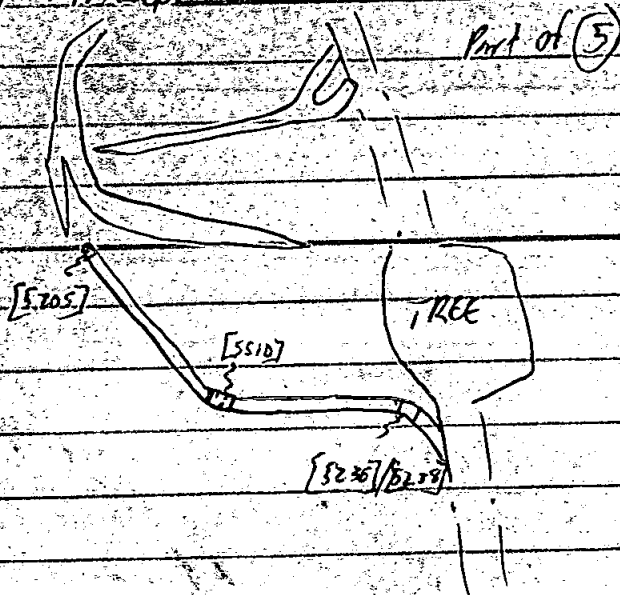
STRATIGRAPHIC MATRIX



- ① Curvilinear, but generally NW-SE
- ② gently rounded base/sides/top profile sharp
- ③ 1.3m NW-SE / 1.1m NE-SSW / 0.29m deep
- ④ →
- ⑤ Trench North
- ⑥ (5511)
- ⑦ —

Interpretation/Discussion:

What enclosure ditch
 - boundary?
 - field system?



POT (IA?), BONE + WORKED FLINT (residual?)

Finds (tick): None [] Pot [] Bone [] Flint [] Stone [] Burnt stone [] Glass []
 Metal [] CBM [] Wood [] Leather []

△ Small Finds /

Recorder M/M

◇ Samples /

Date

⊡ Building Materials /

Initials



CONTEXT RECORD

Context No.

(5511)

SITE *MID 7*ADDITIONAL SHEETS */*TYPE *Fill*Trench *3*Context Type *Depos* / Cut / Structure

Check lists:

Site sub-ctx */*Overlain by */*

DEPOSIT:

Structure No. */*Abuted by */*

1. construction
2. colour
3. composition
4. inclusion
5. thickness
6. extent
7. comments
8. method & conditions

Plan No. *OPS*Cut by */*Filled by */*

CUT:

Section No. *5-5062*Same as */*Part of */*

1. shape / plan
2. base / top profile
3. dimension and depth
4. sketch
5. truncation
6. fill type
7. other comments

Co-Ordinates */*Consists of */*Overlies */*Level */*Butts */*

MASONRY:

Slide No. */*Cuts */*

1. material
2. size of bricks etc
3. finish / stones
4. pointing / bond
5. mortar
6. faces
7. bond
8. dimensions as found
9. other comments

Dwg No. *5222 + 5223*Fill of *[5510]*

Matrix location

Relationships uncertain */*

Description (See check lists):

STRATIGRAPHIC MATRIX

① Firm + dry

② Dark greyish brown

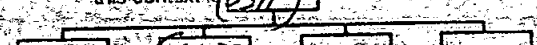
③ silty clay

④ occ. ironstone frags ⑤ 0.2m thick ⑥ slot through curving ditch

⑦ 1.3m NW-SE / 1.1m NE-SW 1.3m x 1m wide. Hand dug, dry. Traced, stone and masonry

⑧ */*

this context is (5511)



5510

Interpretation/Discussion:

*Fill of ditch [5510]**- date of finds**- "Use" of ditch represented?**POT (1A?), BONE and WORKED FLINT (residual?) recovered*

Finds (tick): None Pot Bone Flint Stone Burnt stone Glass
 Metal CBM Wood Leather

△ Small Finds */*Recorder *MVM*◇ Samples */*Date *Apr 20/18*⊡ Building Materials */*

Initials



CONTEXT RECORD

Context No.
5512

SITE M1017

ADDITIONAL SHEETS:

TYPE Ditch

Trench

Context Type: Deposit / Cut / Structure

Check Lists:

Site sub-div Area 5

Overlain by:

- DEPOSIT:
1. compaction
 2. colour
 3. composition
 4. inclusion
 5. thickness
 6. extent
 7. comments
 8. method & conditions

Structure No.

Abutted by:

Plan No. GPS

Cut by:

Filled by: (5513)

Section No.

Same as:

Part of:

- CUT:
1. shape in plan
 2. base/sides/top profile
 3. dimension and depth
 4. sketch
 5. truncation
 6. fill nos
 7. other comments

Co-Ordinates

Consists of:

Overlies:

Level

Butts:

- MASONRY:
1. materials
 2. size of bricks etc
 3. finish of stones
 4. coursing/bond
 5. form
 6. faces
 7. bond
 8. dimensions as found
 9. other comments

Slide No.

Cuts:

(5002)

Neg No.

Fill of:

Matrix location

Relationships uncertain

Description (See check lists):

1. Linear - East to West.
2. concave base, shallow sides
3. 0.08M(D), 0.44M(W), 1.20M(L)
4. S ← 0.44M(W) N
(5513) ↓ 0.08M(D)

6. (5513)

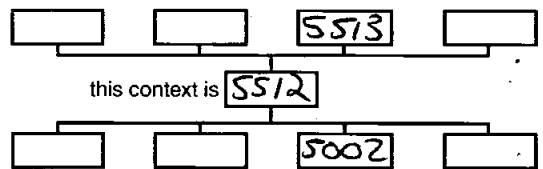
7. ✓

[5512]

~~1111~~

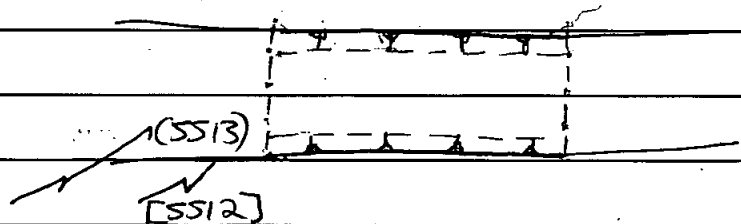
S. ✓

STRATIGRAPHIC MATRIX



Interpretation/Discussion:

Shallow ditch, possibly drainage ditch. Single fill of (5513): South area of Area 5.



Finds (tick): None Pot Bone Flint Stone Burnt stone Glass
 Metal CBM Wood Leather

△ Small Finds

Recorder PB

◇ Samples

Date 20/4/18

⬆ Building Materials

Initials



CONTEXT RECORD

Context No.

5513

SITE MID17

ADDITIONAL SHEETS:

TYPE fill

Trench

Context Type: Deposit / Cut / Structure

Check Lists:

Site sub-div Area 5

Overlain by: (5001) (subsoil)

DEPOSIT:

1. compaction
2. colour
3. composition
4. inclusion
5. thickness
6. extent
7. comments
8. method & conditions

Structure No.

Abutted by:

Plan No.

Cut by:

Filled by:

Section No.

Same as:

Part of:

CUT:

1. shape in plan
2. base/sides/top profile
3. dimension and depth
4. sketch
5. truncation
6. fill nos
7. other comments

Co-Ordinates

Consists of:

Overlies: (5002) (nat)

Level

Butts:

MASONRY:

1. materials
2. size of bricks etc
3. finish of stones
4. coursing/bond
5. form 6. faces
7. bond
8. dimensions as found
9. other comments

Slide No.

Cuts:

Neg No.

Fill of: [5512]

Matrix location

Relationships uncertain

Description (See check lists):

STRATIGRAPHIC MATRIX

1. firm

2. Mid greyish brown

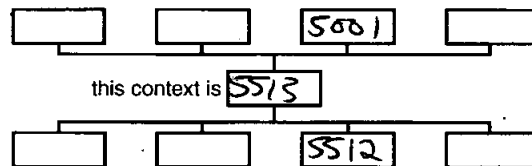
3. silty clay

4. moderate small flint

5. 0.08m

6. 0.44m (W) (south-north, 1.2m (L) (East-West)

7. ✓ 8. Dry, at hand tools.



Interpretation/Discussion:

Single fill of ditch [5512]. Naturally silted deposit, no finds.

Finds (tick): None [] Pot [] Bone [] Flint [] Stone [] Burnt stone [] Glass []
 Metal [] CBM [] Wood [] Leather []

 Small Finds

Recorder PB

 Samples

Date 20/4/18

 Building Materials

Initials



CONTEXT RECORD

Context No. 5514
~~5514~~

SITE M1017

ADDITIONAL SHEETS:

TYPE ditch FH

Trench

Context Type: Deposit / ~~Cut~~ Structure

Check Lists:

Site sub-div

Overlain by: 5007

DEPOSIT:
1. compaction
2. colour
3. composition
4. inclusion
5. thickness
6. extent
7. comments
8. method & conditions

Structure No.

Abutted by:

Plan No.

G.P.3

Cut by:

Filled by:

Section No.

5063

Same as:

~~(543)(517)(510)(502)(518)(530)(538)~~

Part of:

507 ~~(538)(539)(540)(541)(542)~~

CUT:
1. shape in plan
2. base/sides/top profile
3. dimension and depth
4. sketch
5. truncation
6. fill nos
7. other comments

Co-Ordinates

Consists of:

Overlies:

~~507~~ 5515

Level

Butts:

MASONRY:
1. materials
2. size of bricks etc
3. finish of stones
4. coursing/bond
5. form 6. faces
7. bond
8. dimensions as found
9. other comments

Slide No.

S228-S229

Cuts:

Neg No.

Fill of:

~~507~~ 5516

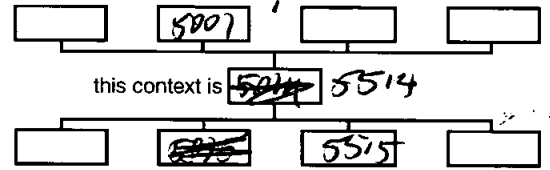
Matrix location

Relationships uncertain

Description (See check lists):

- 1) fill
- 2) mid grey brown
- 3) fully dry
- 4) occasional pebble
- 5) 2.50m x 1.10m
- 6) 0.65m thick
- 7)
- 8) retained by gravel

STRATIGRAPHIC MATRIX



Interpretation/Discussion:

Upper fill of ditch (5516)
finds: pot

FH 2/2

Finds (tick): None [] Pot [x] Bone [] Flint [] Stone [] Burnt stone [] Glass []
Metal [] CBM [] Wood [] Leather []

Small Finds

Recorder OR

Samples

Date 20.11.18

Building Materials

Initials



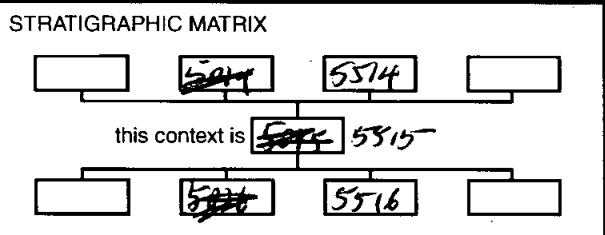
CONTEXT RECORD

Context No. ~~5515~~ 5515

SITE M1017	ADDITIONAL SHEETS:	TYPE Nitch RB
Trench	Context Type: Deposit / Cut Structure	Check Lists:
Site sub-div	Overlain by: 5514 5514	DEPOSIT: 1. compaction 2. colour 3. composition 4. inclusion 5. thickness 6. extent 7. comments 8. method & conditions
Structure No.	Abutted by:	
Plan No. —	Cut by:	CUT: 1. shape in plan 2. base/sides/top profile 3. dimension and depth 4. sketch 5. truncation 6. fill nos 7. other comments
	Filled by:	
Section No. 5063	Same as: (542)(588)(5407)(522)(5219)(5382)(559) Part of: 522 549 (5334)(5293)(518)	MASONRY: 1. materials 2. size of bricks etc 3. finish of stones 4. coursing/bond 5. form 6. faces 7. bond 8. dimensions as found 9. other comments
Co-Ordinates	Consists of: Overlies:	
Level	Butts:	
Slide No. 5228-528	Cuts:	
Neg No.	Fill of: 5516 5516	
Matrix location	Relationships uncertain	

Description (See check lists):

- 1) **Fill**
- 2) **mid brown**
- 3) **silty clay 4) -**
- 5) **0.55 - 1mm**
- 6) **1.40 - x 1.10 -**
- 7)
- 8) **recovered by 2pnd.**



Interpretation/Discussion:

lower fill of ditch (~~5516~~) (5516) finds pot.

RB 1/2

Finds (tick): None Pot Bone Flint Stone Burnt stone Glass
 Metal CBM Wood Leather

<input type="checkbox"/> Small Finds	Recorder OR
<input type="checkbox"/> Samples	Date 20.4.18
<input type="checkbox"/> Building Materials	Initials



CONTEXT RECORD

Context No. 5516
~~5516~~

SITE MM17

ADDITIONAL SHEETS:

TYPE Ditch

Trench

Context Type: Deposit / Cut / Structure

Check Lists:

Site sub-div

Overlain by:

DEPOSIT:

Structure No.

Abutted by:

1. compaction
2. colour
3. composition
4. inclusion
5. thickness
6. extent
7. comments
8. method & conditions

Plan No.

G-P3

Cut by:

Filled by:

~~5514~~ ~~5515~~ 5514 5515

Section No.

5063

Same as: [5411] [5339] [5319] [5273] [5272] [5350] [5373]

and 5002 5449

~~[5344]~~ [5508] [5383]

- CUT:
1. shape in plan
 - base/sides/top profile
 - dimension and depth
 - sketch
 - truncation
 - fill nos
 7. other comments

Co-Ordinates

Consists of:

[5333] [5242] [5146]

Overlies:

Level

Butts:

MASONRY:

Slide No. MM 5228-9

Cuts:

5002

1. materials
2. size of bricks etc
3. finish of stones
4. coursing/bond
5. form
6. faces
7. bond
8. dimensions as found
9. other comments

Neg No.

Fill of:

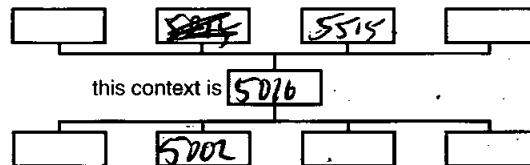
Matrix location

Relationships uncertain

Description (See check lists):

- 1) E-W linear
- 2) new vertical sided, flat base
- 3) 2.50m wide 1.15m deep
- 4) -
- 5) -
- 6) filled with 5514 5515
- 7) -

STRATIGRAPHIC MATRIX



Interpretation/Discussion:

A deep E-W ditch.

part of an enclosure

Finds (tick): None [] Pot [] Bone [] Flint [] Stone [] Burnt stone [] Glass []
Metal [] CBM [] Wood [] Leather []

Small Finds

Recorder CR

Samples

Date 20.11.17

Building Materials

Initials



CONTEXT RECORD

Context No.
(5517)

SITE **M1017**

ADDITIONAL SHEETS:

TYPE **DITCH FILL**

Trench **AREA 5**

Context Type: **Deposit** / Cut / Structure

Check Lists:

Site sub-div

Overlain by: **(5001)**

- DEPOSIT:
1. compaction
 2. colour
 3. composition
 4. inclusion
 5. thickness
 6. extent
 7. comments
 8. method & conditions

Structure No.

Abutted by:

Plan No. **G.P.S.**

Cut by:
Filled by:

Section No. **5061**

Same as: **(5413)(5417)(5406)(5326)(5318)(535)(5378)(5514)**

- CUT:
1. shape in plan
 2. base/sides/top profile
 3. dimension and depth
 4. sketch
 5. truncation
 6. fill / os
 7. other comments

Part of: **5449 (5384)(5335)(5301)(5186)**

Co-Ordinates

Consists of:
Overlies: **(5518)(5519)(5002) NAT.**

Level

Butts:

- MASONRY:
1. materials
 2. size of bricks etc
 3. finish of stones
 4. coursing/bond
 5. form
 6. faces
 7. bond
 8. dimensions as found
 9. other comments

Slide No. **5214-5221**

Cuts:

Neg No.

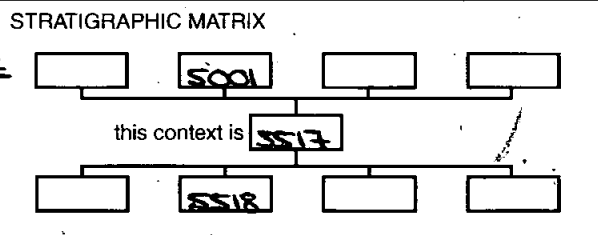
Fill of: **(5508)**

Matrix location

Relationships uncertain

Description (See check lists):

1. FIRM
2. MUD GREYISH BROWN W/ **YELLOWISH BLUE MOTTLES**
3. SILTY CLAY
4. OCC. SMALL-MED S-H STONES & FLINT; OCC. CHARCOAL FLECKING; MOD. IRON PANNING
5. 0.43M
6. 1.80M EXCAVATED (N/S) x 2 2.5M EXCAVATED (E/W)
7. 8. MTS: HOT & DRY



Interpretation/Discussion:
TOP SECONDARY FILL OF DITCH (5508). LIKELY BACKFILL DEPOSIT

Finds (tick): None Pot Bone Flint Stone Burnt stone Glass
Metal CBM Wood Leather

Small Finds
 Samples
 Building Materials

Recorder **RL**
Date **20/04/18**
Initials



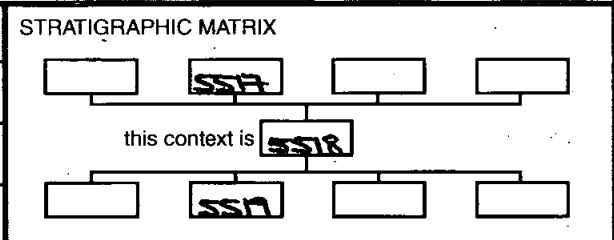
CONTEXT RECORD

Context No.
(5518)

SITE M1017	ADDITIONAL SHEETS:	TYPE DITCH FILL
Trench AREA 5	Context Type: Depos / Cut / Structure	Check Lists:
Site sub-div	Overlain by: (5517)	DEPOSIT: 1. compaction 2. colour 3. composition 4. inclusion 5. thickness 6. extent 7. comments 8. method & conditions
Structure No.	Abutted by:	
Plan No.	Cut by:	CUT: 1. shape in plan 2. base/sides/top profile 3. dimension and depth 4. sketch 5. truncation 6. fill nos 7. other comments
	Filled by:	
Section No. 5061	Same as:	MASONRY: 1. materials 2. size of bricks etc 3. finish of stones 4. coursing/bond 5. form 6. faces 7. bond 8. dimensions as found 9. other comments
	Part of: 5449	
Co-Ordinates	Consists of:	
	Overlies: (5517) (5002) MAT.	
Level	Butts:	
Slide No. 5214-5221	Cuts:	
Neg No.	Fill of: (5508)	
Matrix location	Relationships uncertain	

Description (See check lists):

- FIRM**
- DARK BROWNISH GREY**
- SILTY CLAY**
- FRED CHARCOAL FLECKING; OCC.**
- SMALL STONE & FLINT**
- 0.10M**
- 0.90M EXCAVATED (N/S) x 0.22M EXCAVATED (E/W)**
- MTS. NOT BDRY**



Interpretation/Discussion:

A SECONDARY FILL OF DITCH (5508). LIKELY BLACKFILL DEPOSIT

Finds (tick): None Pot Bone Flint Stone Burnt stone Glass
 Metal CBM Wood Leather

<input checked="" type="checkbox"/> Small Finds	Recorder RL
<input checked="" type="checkbox"/> Samples	Date 20/04/18
<input checked="" type="checkbox"/> Building Materials	Initials



CONTEXT RECORD

Context No. **(5519)**SITE **M2017**

ADDITIONAL SHEETS:

TYPE **DITCH FULL**Trench **AREA 5**Context Type: **Deposit** / Cut / Structure

Check Lists:

Site sub-div

Overlain by: **(5517) (5518)**

DEPOSIT:

1. compaction
2. colour
3. composition
4. inclusion
5. thickness
6. extent
7. comments
8. method & conditions

Structure No.

Abutted by:

Plan No.

Cut by:

Filled by:

Section No. **5061**Same as: **(542) (518) (519) (522) (532) (539) (5515)**Part of: **5449 (5334) (527) (524)**

CUT:

1. shape in plan
2. base/sides/top profile
3. dimension and depth
4. sketch
5. truncation
6. fill pos
7. other comments

Co-Ordinates

Consists of:

Overlies: **(5520) (5002) MAT.**

Level

Butts:

MASONRY:

1. materials
2. size of bricks etc
3. finish of stones
4. coursing/bond
5. form
6. faces
7. bond
8. dimensions as found
9. other comments

Slide No. **5214-5221**

Cuts:

Neg No.

Fill of: **(5508)**

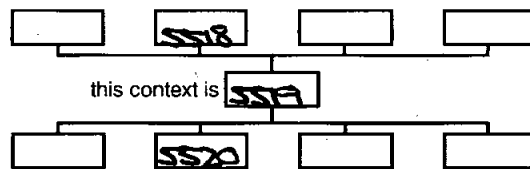
Matrix location

Relationships uncertain

Description (See check lists):

1. FIRM**2. MOD. SP. LUSH BROWN MAT****3. SILTY CLAY****B.S-R****4. MOD. SMALL-MED. S-14 STONES &****FLINT; OCC. CHARCOAL FLECKING; OCC. IRON PIGMENTS****5. 0.50M****6. 1.80M EXCAVATED (N/S) x 2.25M EXCAVATED (E/W)****7. 8. MATS: HOT & DRY**

STRATIGRAPHIC MATRIX



Interpretation/Discussion:

LOWER SECONDARY FULL OF DITCH (5508). LIKELY BACK FILL**DEPOSIT**
 Finds (tick): None Pot Bone Flint Stone Burnt stone Glass
 Metal CBM Wood Leather
 Small FindsRecorder **RL** SamplesDate **20/04/18** Building Materials

Initials



CONTEXT RECORD

Context No. **(5520)**

SITE **M1017**

ADDITIONAL SHEETS:

TYPE **DITCH FILL**

Trench **AREA 5**

Context Type: **Deposit** / Cut / Structure

Check Lists:

Site sub-div

Overlain by: **(5519)**

DEPOSIT:
1. compaction
2. colour
3. composition
4. inclusion
5. thickness
6. extent
7. comments
8. method & conditions

Structure No.

Abutted by:

Plan No.

Cut by:
Filled by:

Section No. **5061**

Same as: **(5418)**
Part of: **5449**

CUT:
1. shape in plan
2. base/sides/top profile
3. dimension and depth
4. sketch
5. truncation
6. fill nos
7. other comments

Co-Ordinates

Consists of:
Overlies: **(5007) MET.**

Level

Butts:

MASONRY:
1. materials
2. size of bricks etc
3. finish of stones
4. coursing/bond
5. form 6. faces
7. bond
8. dimensions as found
9. other comments

Slide No. **NOT IN SHOT 5214A-5221**

Cuts:

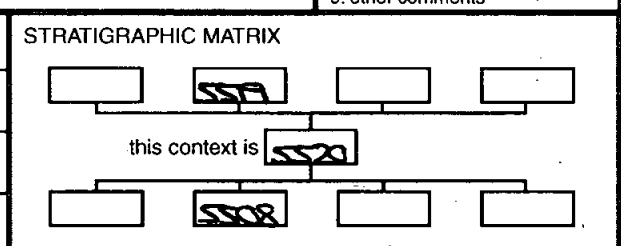
Neg No.

Fill of: **(5508)**

Matrix location

Relationships uncertain

Description (See check lists):
1. FIRM
2. LIGHT BLUE YELLOWISH BROWN W/ YELLOWISH BLUE MOTTLES
3 (SLIGHTLY) SILTY CLAY
4 OCC. S-R STONE; OCC CHARCOAL FLECKING
5. 0.20M
6. 1.30M EXCAVATED (E/W) x 0.47M EXCAVATED (N/S)
7. 8. MTS: HOT & DRY



Interpretation/Discussion:
PRIMARY FILL OF DITCH (5508)

Finds (tick): None Pot Bone Flint Stone Burnt stone Glass
Metal CBM Wood Leather

Small Finds
 Samples
 Building Materials

Recorder **RL**
Date **20/04/18**
Initials



CONTEXT RECORD

Context No. 5521SITE M1017

ADDITIONAL SHEETS:

TYPE with FH

Trench

Context Type: Deposit / ~~Cut~~ / Structure

Check Lists:

Site sub-div

Overlain by: 5901

DEPOSIT:

Structure No.

Abutted by:

1. compaction
2. colour
3. composition
4. inclusion
5. thickness
6. extent
7. comments
8. method & conditions

Plan No.

GPS

Cut by:

Filled by:

Section No.

sketch

Same as:

Part of:

CUT:

1. shape in plan
2. base/sides/top profile
3. dimension and depth
4. sketch
5. truncation
6. fill nos
7. other comments

Co-Ordinates

Consists of:

Overlies:

Level

Butts:

MASONRY:

Slide No.

Cuts:

1. materials
2. size of bricks etc
3. finish of stones
4. coursing/bond
5. form
6. faces
7. bond
8. dimensions as found
9. other comments

Neg No.

Fill of: 5522

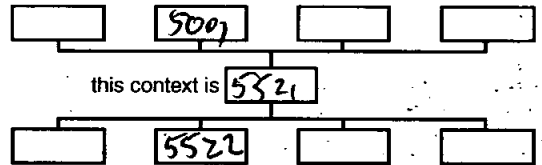
Matrix location

Relationships uncertain

Description (See check lists):

- 1) firm
- 2) mid brown
- 3) Clay silt
- 4) -
- 5) 0.12 - 0.15
- 6) 2 x 0.30
- 7) -
- 8) rectified by spade

STRATIGRAPHIC MATRIX



Interpretation/Discussion:

FH at ditch [5522] no finds

FH ch

Finds (tick): None [] Pot [] Bone [] Flint [] Stone [] Burnt stone [] Glass []
 Metal [] CBM [] Wood [] Leather []

 Small FindsRecorder DR SamplesDate 20.4.18 Building Materials

Initials



CONTEXT RECORD

Context No.

5522

SITE M10 17

ADDITIONAL SHEETS:

TYPE Ditch

Trench

Context Type: Deposit / Cut / Structure

Check Lists:

Site sub-div

Overlain by: ~~5521~~

DEPOSIT:

1. compaction
2. colour
3. composition
4. inclusion
5. thickness
6. extent
7. comments
8. method & conditions

Structure No.

Abutted by:

Plan No.

GPS

Cut by:

Filled by:

5521

Section No.

Sketch

Same as:

Part of:

CUT:

1. shape in plan
2. base/sides/top profile
3. dimension and depth
4. sketch
5. truncation
6. fill nos
7. other comments

Co-Ordinates

Consists of:

Overlies:

Level

Butts:

MASONRY:

1. materials
2. size of bricks etc
3. finish of stones
4. coursing/bond
5. form
6. faces
7. bond
8. dimensions as found
9. other comments

Slide No.

—

Cuts:

5002

Neg No.

Fill of: ~~5521~~

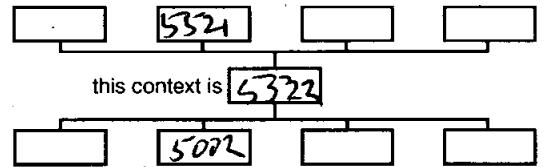
Matrix location

Relationships uncertain

Description (See check lists):

- 1) E-W linear
- 2) Sides slope 60°, base is rounded
- 3) 0.30 wide 0.12 deep
- 4) —
- 5) —
- 6) filled with (5521)
- 7)

STRATIGRAPHIC MATRIX



Interpretation/Discussion:

A shallow E-W ditch
no finds

Finds (tick): None [] Pot [] Bone [] Flint [] Stone [] Burnt stone [] Glass []
Metal [] CBM [] Wood [] Leather []

 Small Finds
Recorder *CR*
 Samples

Date 20.4.18

 Building Materials

Initials



CONTEXT RECORD

Context No. **5523**

SITE **EW17**

ADDITIONAL SHEETS:

TYPE **Pit RN**

Trench Context Type: Deposit / **Cut** / Structure

Check Lists:

Site sub-div Overlain by: **5001**

DEPOSIT:
1. compaction
2. colour
3. composition
4. inclusion
5. thickness
6. extent
7. comments
8. method & conditions

Structure No. Abutted by:

Plan No. Cut by:

GPS

Filled by:

Section No. Same as:

Sketch

Part of:

CUT:
1. shape in plan
2. base/sides/top profile
3. dimension and depth
4. sketch
5. truncation
6. fill nos
7. other comments

Co-Ordinates Consists of:

Overlies:

Level Butts:

MASONRY:
1. materials
2. size of bricks etc
3. finish of stones
4. coursing/bond
5. form 6. faces
7. bond
8. dimensions as found
9. other comments

Slide No. Cuts:

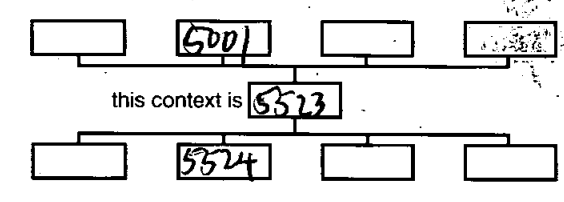
Neg No. Fill of: **5524**

Matrix location Relationships uncertain

Description (See check lists):

STRATIGRAPHIC MATRIX

- 1) **Fin**
- 2) **red grey brown**
- 3) **Silty clay**
- 4) **-**
- 5) **0.25m thick**
- 6) **0.80 x 0.20m**
- 7) **-**
- 8) **recovered by hand**



Interpretation/Discussion:
Fin of pit (5524)
finds: not there

Finds (tick): None [] Pot Bone Flint [] Stone [] Burnt stone [] Glass []
Metal [] CBM [] Wood [] Leather []

<input type="checkbox"/> Small Finds	Recorder CR
<input type="checkbox"/> Samples	Date 20.04.08
<input type="checkbox"/> Building Materials	Initials



CONTEXT RECORD ADDITIONAL SHEET

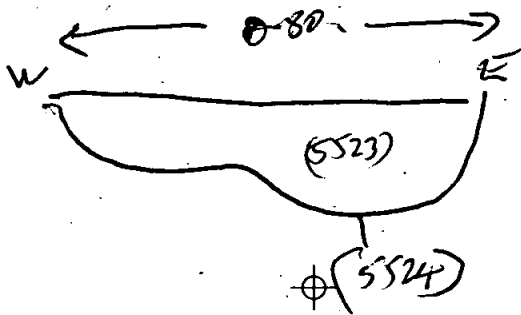
Context No.

5523

SITE CODE *MNV*

SITE NAME

SHEET NO.



↑
0.25m
↓

sketch section
for to slab



CONTEXT RECORD

Context No. **5524**

SITE **mn77**

ADDITIONAL SHEETS:

TYPE **pit**

Trench

Context Type: ~~Deposit / Cut / Structure~~

Check Lists:

Site sub-div

Overlain by:

DEPOSIT:

Structure No.

Abutted by:

- 1. compaction
- 2. colour
- 3. composition
- 4. inclusion
- 5. thickness
- 6. extent
- 7. comments
- 8. method & conditions

Plan No.

GP3

Cut by:

Filled by: **5523**

Section No.

sketch

Same as:

Part of:

CUT:

- 1. shape in plan
- 2. base/sides/top profile
- 3. dimension and depth
- 4. sketch
- 5. truncation
- 6. fill nos
- 7. other comments

Co-Ordinates

Consists of:

Overlies:

Level

Butts:

MASONRY:

Slide No. **—**

Cuts:

5002

- 1. materials
- 2. size of bricks etc
- 3. finish of stones
- 4. coursing/bond
- 5. form 6. faces
- 7. bond
- 8. dimensions as found
- 9. other comments

Neg No.

Fill of:

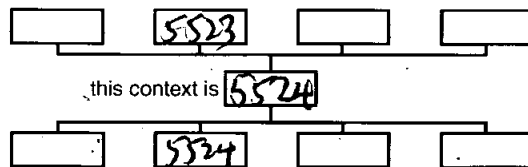
Matrix location

Relationships uncertain

Description (See check lists):

- 1) sub-rectangular
- 2) vertical sided, irregular base
- 3) 0.80 x 0.40 x 0.25 deep
- 4) —
- 5) —
- 6) filled with (5523)
- 7) —

STRATIGRAPHIC MATRIX



Interpretation/Discussion:

Possibly a shallow pit
(maybe its 2 post holes)

Finds (tick): None [] Pot [] Bone [] Flint [] Stone [] Burnt stone [] Glass []
Metal [] CBM [] Wood [] Leather []

Small Finds

Recorder **CR**

Samples

Date **20.11.18**

Building Materials

Initials



CONTEXT RECORD

Context No.
(5525) ✓

SITE MID 17

ADDITIONAL SHEETS:

TYPE FILL

Trench

Context Type: Deposit / Cut / Structure

Check Lists:

Site sub-div AREA 5

Overlain by: (5001)

- DEPOSIT:
1. compaction
 2. colour
 3. composition
 4. inclusion
 5. thickness
 6. extent
 7. comments
 8. method & conditions

Structure No.

Abutted by:

Plan No.

NONE

Cut by:

Filled by:

Section No.

NONE

Same as:

Part of:

- CUT:
1. shape in plan
 2. base/sides/top profile
 3. dimension and depth
 4. sketch
 5. truncation
 6. fill pos
 7. other comments

Co-Ordinates

GPS

Consists of:

Overlies: (5002)

Level

GPS

Butts:

- MASONRY:
1. materials
 2. size of bricks etc
 3. finish of stones
 4. coursing/bond
 5. form
 6. faces
 7. bond
 8. dimensions as found
 9. other comments

Slide No.

NONE

Cuts:

Neg. No.

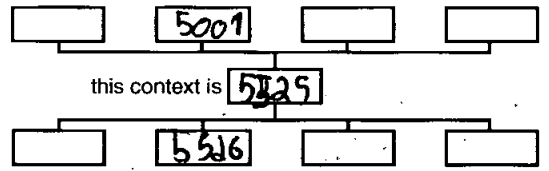
Fill of: 5526

Matrix location

Relationships uncertain

Description (See check lists): FILL NOT SEEN.
 INTERVENTION 1.13M LONG,
 0.73M WIDE, 0.18M DEEP,
 FEATURE 37.5M LONG ~~ESE~~ ^{WSW}
~~ENE~~ ^{ENE} DITCH, CLEAR TERMINUS @ WEST END, MAY
 CONTINUE AN EXTRA 28M TO EASTERN LIMIT OF
 SITE, BUT PATCHY + UNCLEAR.

STRATIGRAPHIC MATRIX



Interpretation/Discussion:

FEATURE DUG BY P-B BUT NOT RECORDED

ANY FINDS WILL HAVE GONE BACK AS "PHEBE FILL"

Finds (tick): None Pot Bone Flint Stone Burnt stone Glass
 Metal CBM Wood Leather ?

△ Small Finds ?

Recorder AF

◇ Samples ?

Date 25/04/18

⬆ Building Materials

Initials



CONTEXT RECORD

Context No.

[5526]

SITE MID17

ADDITIONAL SHEETS:

TYPE Gully

Trench

Context Type: Deposit Cut Structure

Check Lists:

Site sub-div AREA 5

Overlain by:

DEPOSIT:

1. compaction
2. colour
3. composition
4. inclusion
5. thickness
6. extent
7. comments
8. method & conditions

Structure No.

Abutted by:

Plan No.

NONE

Cut by:

Filled by:

(5525)

Section No.

NONE

Same as:

Part of:

CUT:

1. shape in plan
2. base/sides/top profile
3. dimension and depth
4. sketch
5. truncation
6. fill nos
7. other comments

Co-Ordinates

GPS

Consists of:

Overlies:

Level

GPS

Butts:

MASONRY:

1. materials
2. size of bricks etc
3. finish of stones
4. coursing/bond
5. form
6. faces
7. bond
8. dimensions as found
9. other comments

Slide No.

NONE

Cuts:

(500d)

Neg No.

Fill of:

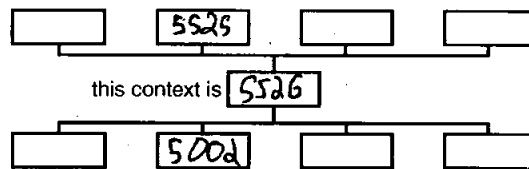
Matrix location

Relationships uncertain

Description (See check lists):

STRATIGRAPHIC MATRIX

INTERVENTION 1.13m LONG, 0.73m
WIDE, 0.18m DEEP, FEATURE 37.5m
LONG ~~W~~ WNW WSW-ENE DITCH,




CLEAR TERMINUS @ WEST END, MAY CONTINUE 28m TO EASTERN
LIMIT OF SITE BUT PATCHY AND UNCLEAR

Interpretation/Discussion:

FEATURE DUG BY P.B BUT NOT
RECORDED.

CLEARLY VISABLE ON CAD PLAN



Finds (tick): None [] Pot [] Bone [] Flint [] Stone [] Burnt stone [] Glass []
Metal [] CBM [] Wood [] Leather []

Small Finds

Recorder AF

Samples

Date 25/04/18

Building Materials

Initials



CONTEXT RECORD

Context No.

5527 ✓

SITE M10: 17

ADDITIONAL SHEETS:

TYPE CUT

Trench

Context Type: Deposit Cut Structure

Check Lists:

Site sub-div

Overlain by:

DEPOSIT:

- 1. compaction
- 2. colour
- 3. composition
- 4. inclusion
- 5. thickness
- 6. extent
- 7. comments
- 8. method & conditions

Structure No.

Abutted by:

Plan No.

Cut by:

Filled by: 5528

Section No.

5050

Same as:

Part of:

CUT:

- 1. shape in plan
- 2. base/sides/top profile
- 3. dimension and depth
- 4. sketch
- 5. truncation
- 6. fill nos
- 7. other comments

Co-Ordinates

Consists of:

Overlies:

Level

Butts:

MASONRY:

- 1. materials
- 2. size of bricks etc
- 3. finish of stones
- 4. coursing/bond
- 5. form
- 6. faces
- 7. bond
- 8. dimensions as found
- 9. other comments

Slide No.

Cuts:

Neg No.

Fill of:

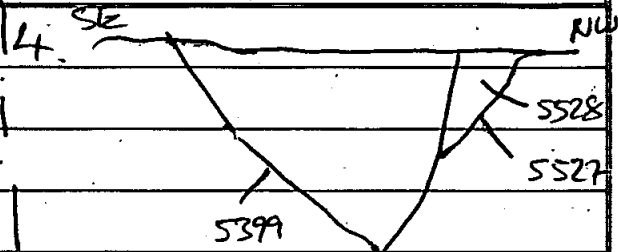
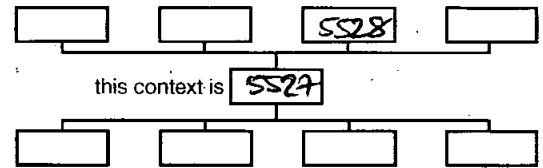
Matrix location

Relationships uncertain

Description (See check lists):

1. LINEAR
2. 50°-55° SLOPE (AS SEEN).
3. 4M WIDE 6CM DEEP.
5. PLOUGH HORIZON
6. 5528
- 7.

STRATIGRAPHIC MATRIX



Interpretation/Discussion:

E-W ALIGNED DITCH.

TRUNCATED ON S SIDE.

Finds (tick): None Pot Bone Flint Stone Burnt stone Glass
 Metal CBM Wood Leather

 Small Finds

Recorder

 Samples

Date

 Building Materials

Initials



CONTEXT RECORD

Context No. **5528**

SITE **M10. 17**

ADDITIONAL SHEETS:

TYPE **FILL**

Trench

Context Type: **(Deposit)** Cut / Structure

Check Lists:

Site sub-div

Overlain by:

- DEPOSIT:
1. compaction
 2. colour
 3. composition
 4. inclusion
 5. thickness
 6. extent
 7. comments
 8. method & conditions

Structure No.

Abutted by:

Plan No.

Cut by: **5399**

Filled by:

Section No. **5050**

Same as:

Part of:

- CUT:
1. shape in plan
 2. base/sides/top profile
 3. dimension and depth
 4. sketch
 5. truncation
 6. fill nos
 7. other comments

Co-Ordinates

Consists of:

Overlies:

Level

Butts:

- MASONRY:
1. materials
 2. size of bricks etc
 3. finish of stones
 4. coursing/bond
 5. form
 6. faces
 7. bond
 8. dimensions as found
 9. other comments

Slide No.

Cuts:

Neg No.

Fill of: **5527**

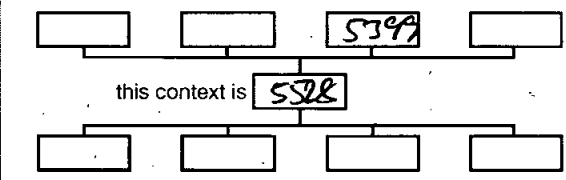
Matrix location,

Relationships uncertain

Description (See check lists):

STRATIGRAPHIC MATRIX

1. MOD COMPACT
2. MID BROWN
3. SILTY CLAY
4. 2% IRON PANNING
5. .6Gm
6. .4m wide
- 7.
8. HAND & HOT



Interpretation/Discussion:

ONLY FILL OF 5527.

Finds (tick): None [] Pot [] Bone [] Flint [] Stone [] Burnt stone [] Glass [] Metal [] CBM [] Wood [] Leather []

<input type="checkbox"/> Small Finds	Recorder
<input type="checkbox"/> Samples	Date
<input type="checkbox"/> Building Materials	Initials



CONTEXT RECORD

Context No.
5529

SITE **M10.17**

ADDITIONAL SHEETS:

TYPE **GROUP**

Trench

Context Type: Deposit / Cut / Structure

Check Lists:

Site sub-div

Overlain by:

- DEPOSIT:
1. compaction
 2. colour
 3. composition
 4. inclusion
 5. thickness
 6. extent
 7. comments
 8. method & conditions

Structure No.

Abutted by:

Plan No.

Cut by:

Filled by:

Section No.^s **5020, 5053, 5041**

Same as:

Part of:

- CUT:
1. shape in plan
 2. base/sides/top profile
 3. dimension and depth
 4. sketch
 5. truncation
 6. fill nos
 7. other comments

Co-Ordinates

Consists of: **5176, 5348, ~~5342~~, 5410, ~~5348~~, 9344**

Overlies:

Level

Butts:

- MASONRY:
1. materials
 2. size of bricks etc
 3. finish of stones
 4. coursing/bond
 5. form
 6. faces
 7. bond
 8. dimensions as found
 9. other comments

Slide No.

Cuts:

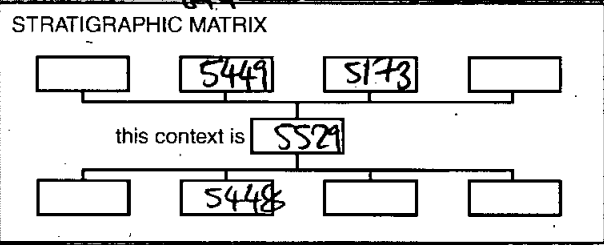
Neg No.

Fill of:

Matrix location

Relationships uncertain

Description (See check lists):



Interpretation/Discussion:
BOUNDARY DITCH

Finds (tick): None [] Pot [] Bone [] Flint [] Stone [] Burnt stone [] Glass []
Metal [] CBM [] Wood [] Leather []

Small Finds

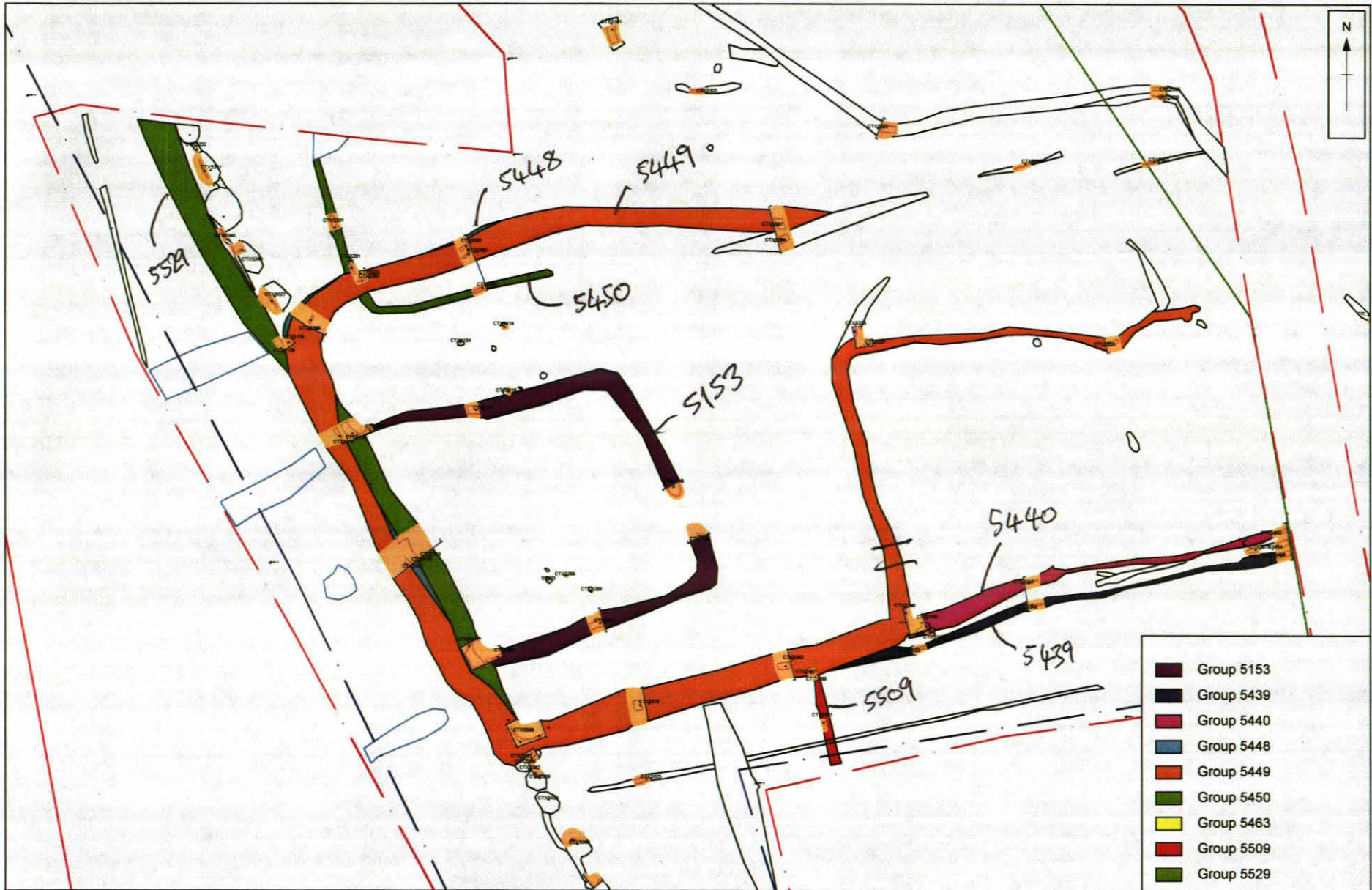
Recorder

Samples

Date

Building Materials

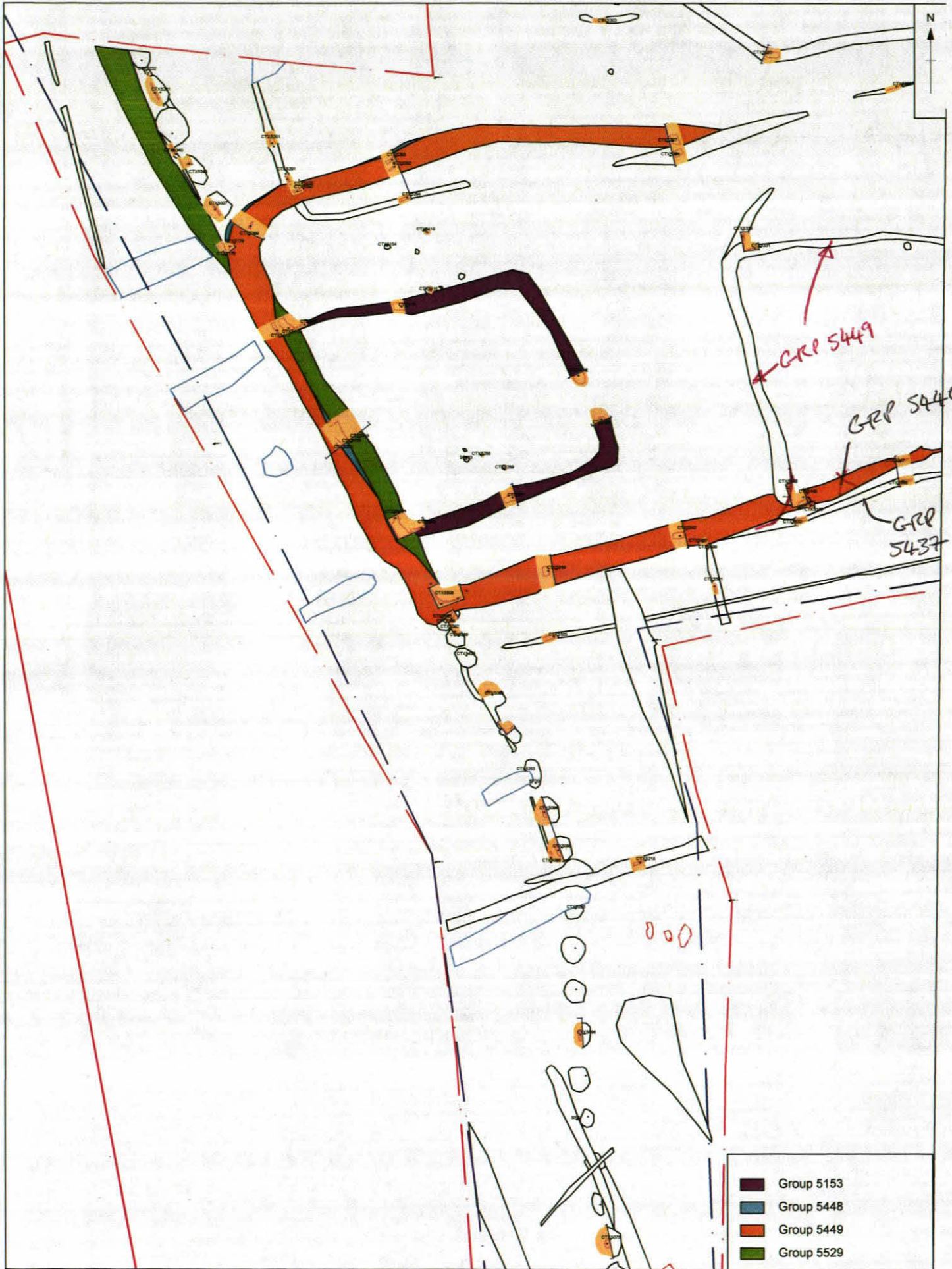
Initials



0 20 m

Scale at A4 1:400

M1DEX - Area 5 Groups



0 20 m

Scale at A4 1:400

M1DEX - Area 5 stuff

- Group 5153
- Group 5448
- Group 5449
- Group 5529



CONTEXT RECORD

Context No.
5530

SITE **M10.17**

ADDITIONAL SHEETS:

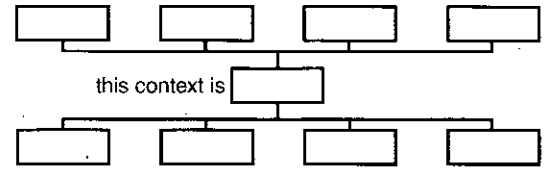
TYPE **GRP**

Trench	Context Type: Deposit / Cut / Structure.	Check Lists:
Site sub-div	Overlain by:	DEPOSIT: 1. compaction 2. colour 3. composition 4. inclusion 5. thickness 6. extent 7. comments 8. method & conditions
Structure No.	Abutted by:	
Plan No.	Cut by:	
	Filled by:	
Section No.	Same as:	CUT: 1. shape in plan 2. base/sides/top profile 3. dimension and depth 4. sketch 5. truncation 6. fill nos 7. other comments
	Part of:	
Co-Ordinates	Consists of:	
	Overlies:	
Level	Butts:	MASONRY: 1. materials 2. size of bricks etc 3. finish of stones 4. coursing/bond 5. form 6. faces 7. bond 8. dimensions as found 9. other comments
Slide No.	Cuts:	
Neg No.	Fill of:	
Matrix location	Relationships uncertain	

Description (See check lists):

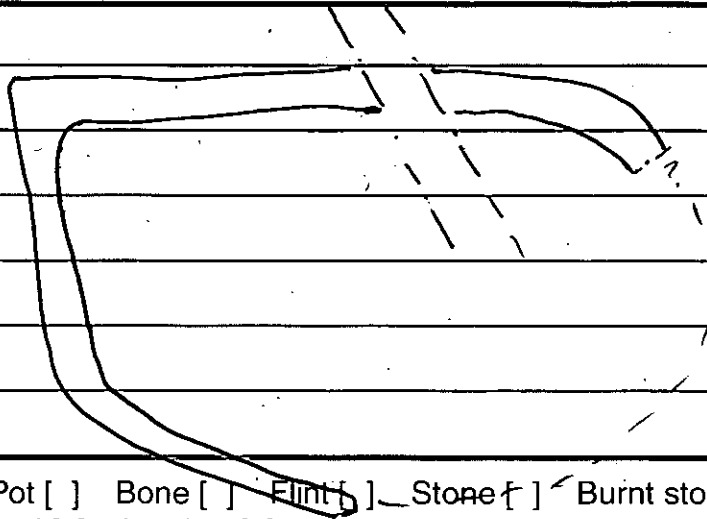
STRATIGRAPHIC MATRIX

CUTS	SECTS
5102 ^v	2008
5077 ^v	5005
5314 ^v	5038
5243 ^v	5030
5226 ^v	SKETCH
5365 ^v	5044



Interpretation/Discussion:

ENCLOSURE



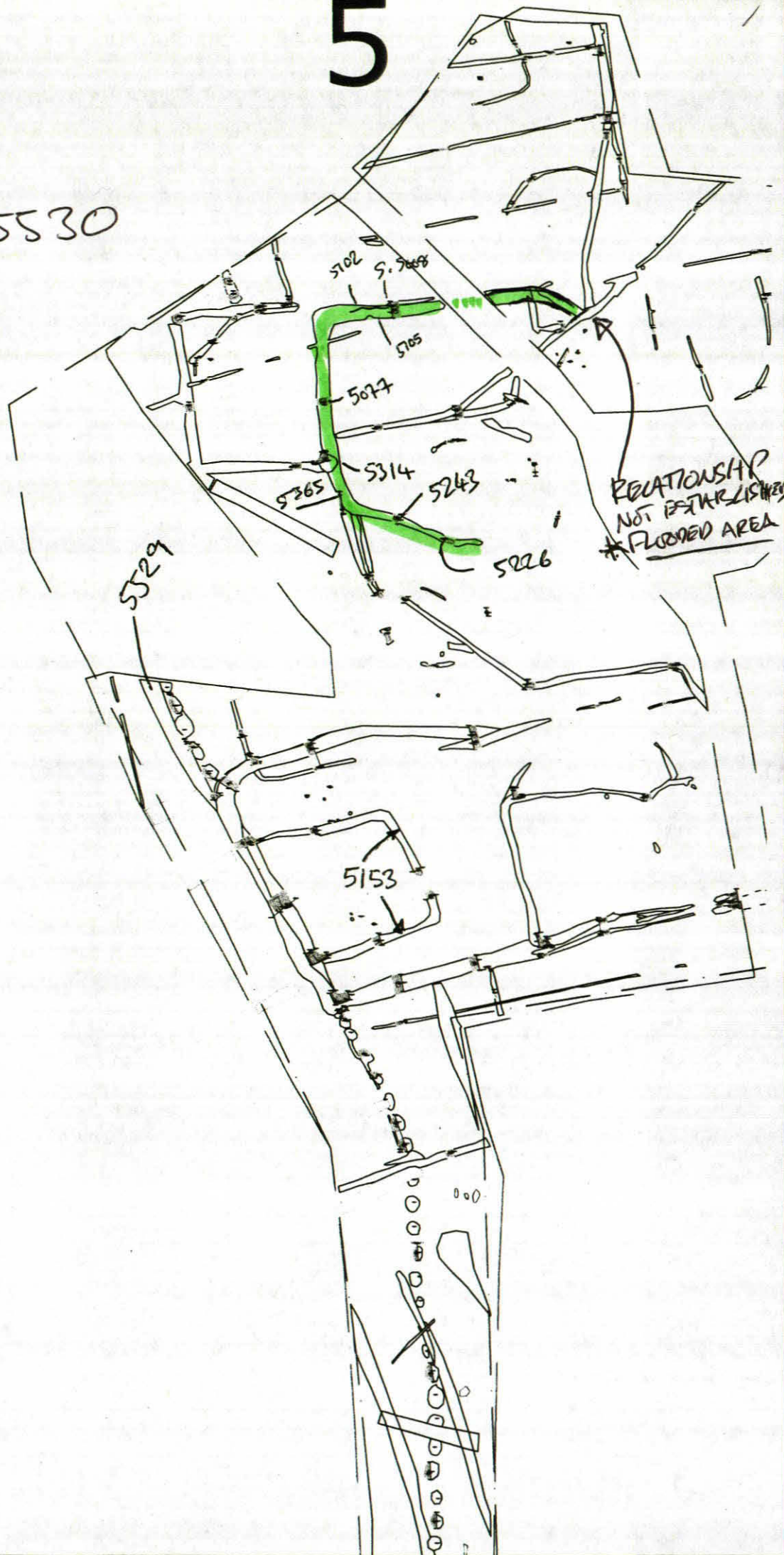
Finds (tick): None Pot Bone Flint Stone Burnt stone Glass
 Metal CBM Wood Leather

<input type="checkbox"/> Small Finds	Recorder
<input type="checkbox"/> Samples	Date
<input type="checkbox"/> Building Materials	Initials

MID. 17

5

GROUP 5530





CONTEXT RECORD

Context No.

GRP
5531

SITE M10. 17

ADDITIONAL SHEETS:

TYPE GRP

Trench

Context Type: Deposit / Cut / Structure

Check Lists:

Site sub-div

Overlain by:

DEPOSIT:

Structure No.

Abutted by:

1. compaction
2. colour
3. composition
4. inclusion
5. thickness
6. extent
7. comments
8. method & conditions

Plan No.

Cut by: PIT 5310, 5494

Filled by:

Section No.

Same as:

Part of:

CUT:

1. shape in plan
2. base/sides/top profile
3. dimension and depth
4. sketch
5. truncation
6. fill nos
7. other comments

Co-Ordinates

Consists of:

Overlies:

Level

Butts:

MASONRY:

1. materials
2. size of bricks etc
3. finish of stones
4. coursing/bond
5. form 6. faces
7. bond
8. dimensions as found
9. other comments

Slide No.

Cuts: GRP 5463

Neg No.

Fill of:


Matrix location

Relationships uncertain

Description (See check lists):

STRATIGRAPHIC MATRIX

CUT	SECT
5432	S054
5435	SKETCH
5424	SKETCH
5228	SKETCH
5312	S038
5496	S060



Interpretation/Discussion:

ENCLOSURE GROUP.

Finds (tick): None Pot Bone Flint Stone Burnt stone Glass
 Metal CBM Wood Leather

Small Finds

Recorder

Samples

Date

Building Materials

Initials

MID. 17

GROUP

5531

RELATIONSHIP
NOT ESTABLISHED
FLEETED AREA

5432 9. 5054

5439

5498 9. 5060

GROUP
5463

5314

5310

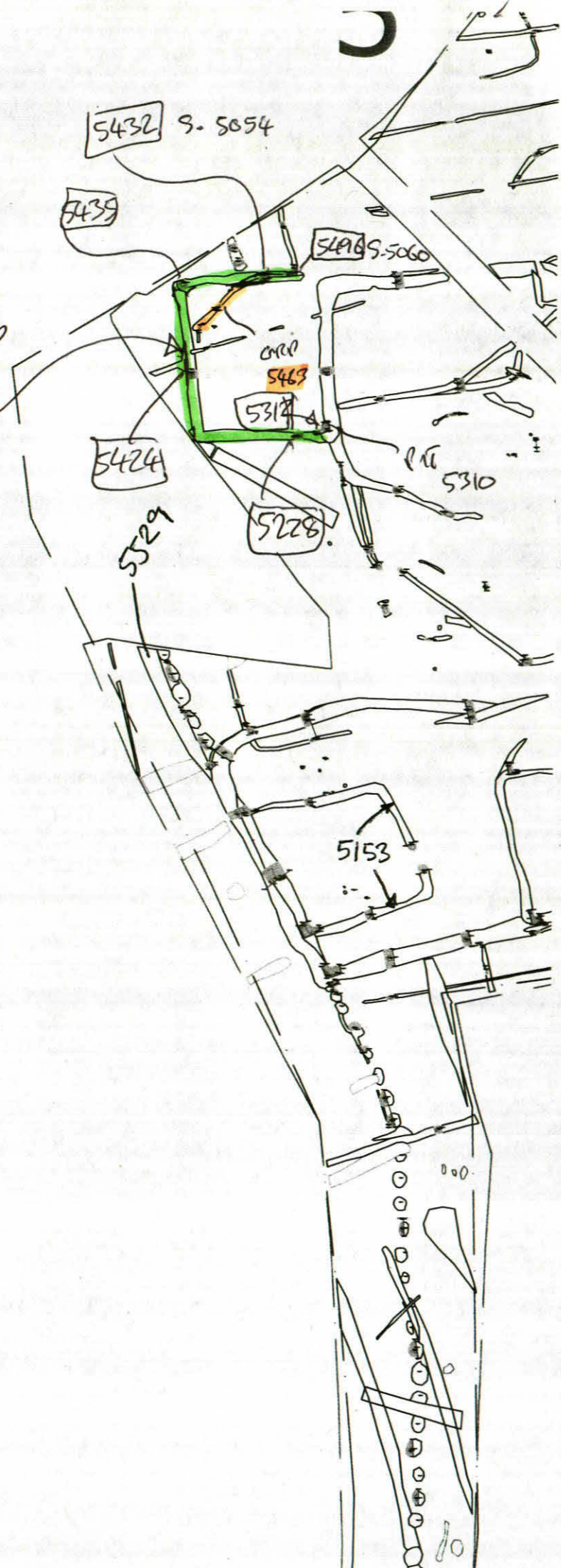
5424

5228

5529

5153

1
5463





CONTEXT RECORD

Context No.

5532 ✓

SITE MID 17

ADDITIONAL SHEETS:

TYPE GROUP

Trench

Context Type: Deposit / Cut / Structure

Check Lists:

Site sub-div AREA 5

Overlain by:

DEPOSIT:

1. compaction
2. colour
3. composition
4. inclusion
5. thickness
6. extent
7. comments
8. method & conditions

Structure No.

Abutted by:

Plan No.

Cut by:

Filled by:

Section No. 5001, 5002, 5003,

Same as:

Part of:

CUT:

1. shape in plan
2. base/sides/top profile
3. dimension and depth
4. sketch
5. truncation
6. fill nos
7. other comments

Co-Ordinates

GPS

Consists of: [5049] [5059] [5042]

Overlies:

Level

GPS

Butts:

MASONRY:

1. materials
2. size of bricks etc
3. finish of stones
4. coursing/bond
5. form
6. faces
7. bond
8. dimensions as found
9. other comments

Slide No.

Cuts:

Neg No.

Fill of:

Matrix location

Relationships uncertain

Description (See check lists):

NORTH TO SOUTH

BOUNDARY: DITCH,

CUTS GROUPS

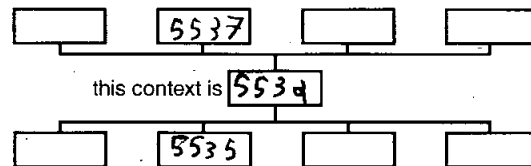
G 5535

G 5536

CUT BY GROUP

G 5537

STRATIGRAPHIC MATRIX



Interpretation/Discussion:

Finds (tick): None [] Pot [] Bone [] Flint [] Stone [] Burnt stone [] Glass []
 Metal [] CBM [] Wood [] Leather []

△ Small Finds

Recorder AF

◇ Samples

Date

△ Building Materials

Initials



CONTEXT RECORD

Context No.
5533 ✓

SITE MIND. 17

ADDITIONAL SHEETS:

TYPE GROUP

Trench

Context Type: Deposit / Cut / Structure

Check Lists:

Site sub-div

Overlain by:

DEPOSIT:

Structure No.

Abutted by:

- 1. compaction
- 2. colour
- 3. composition
- 4. inclusion
- 5. thickness
- 6. extent
- 7. comments
- 8. method & conditions

Plan No.

Cut by:

Filled by:

Section No.

Same as:

CUT:

Part of:

- 1. shape in plan
- 2. base/sides/top profile
- 3. dimension and depth
- 4. sketch
- 5. truncation
- 6. fill nos
- 7. other comments

Co-Ordinates

Consists of:

Overlies:

Level

Butts:

MASONRY:

Slide No.

Cuts: GROUP 5534

- 1. materials
- 2. size of bricks etc
- 3. finish of stones
- 4. coursing/bond
- 5. form 6. faces
- 7. bond
- 8. dimensions as found
- 9. other comments

Neg No.

Fill of:

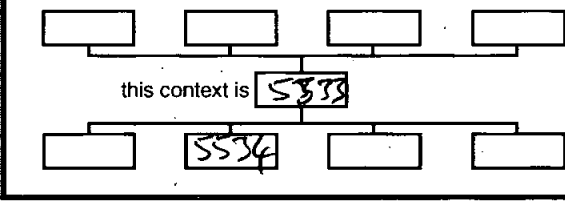
Matrix location

Relationships uncertain

Description (See check lists):

STRATIGRAPHIC MATRIX

<u>CUT N°s</u>	<u>SECT</u>
<u>5086</u>	<u>SKETCH</u>
<u>5087</u>	<u>u</u>



Interpretation/Discussion: PART OF ENCLOSURE OR FIELD

SYSTEM -

POSS CONTINUES E INTO AREA 1. AS 105 S. 28

Finds (tick): None Pot Bone Flint Stone Burnt stone Glass
Metal CBM Wood Leather

Small Finds

Recorder

Samples

Date

Building Materials

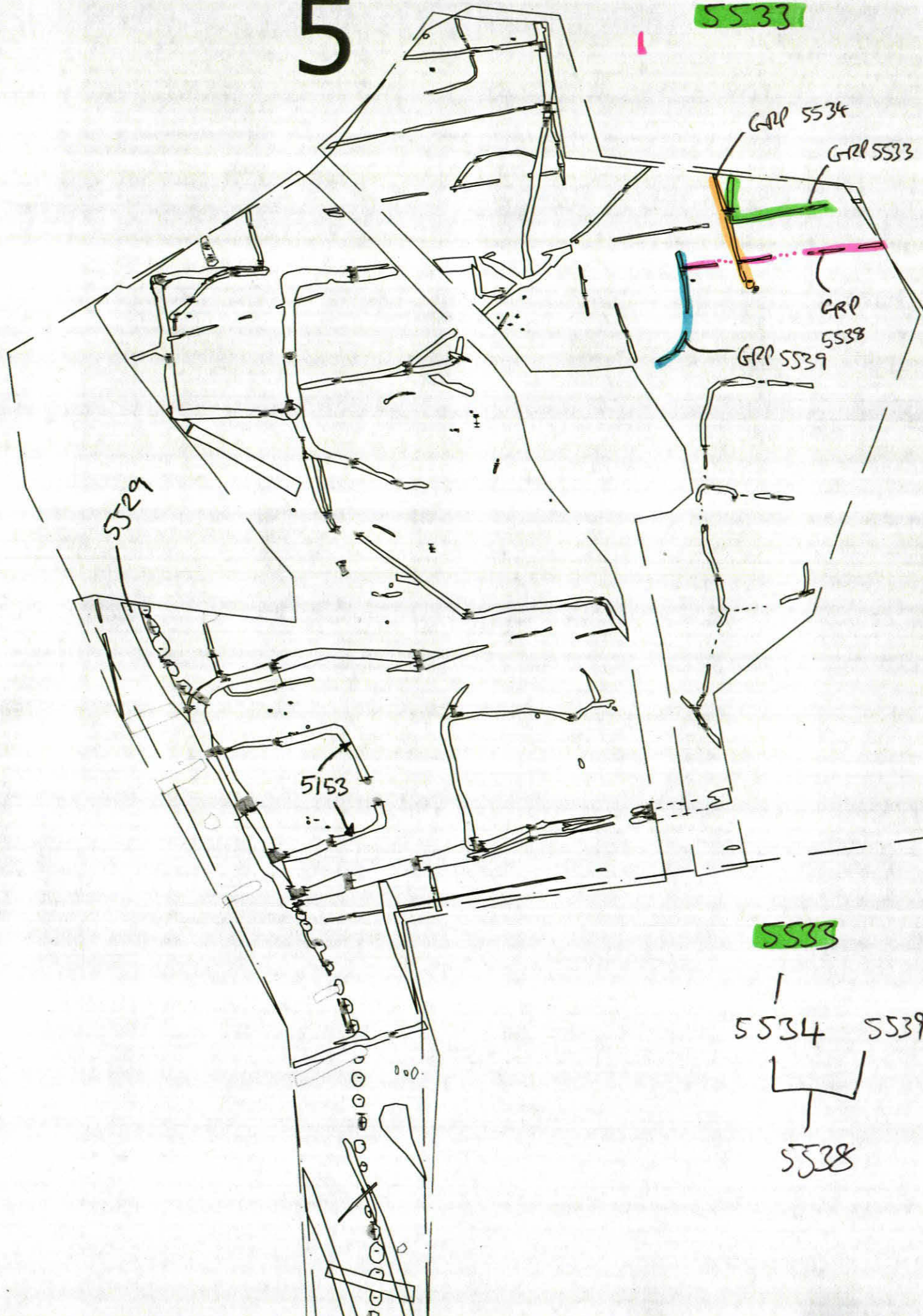
Initials

M7D.17

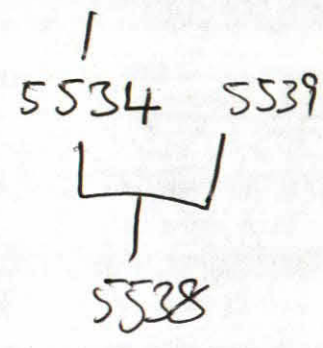
GROUP

5

5533



5533





CONTEXT RECORD

Context No. **5534**

SITE **MN.12**

ADDITIONAL SHEETS:

TYPE **GRP**

Trench

Context Type: Deposit / Cut / Structure

Check Lists:

Site sub-div

Overlain by:

- DEPOSIT:
1. compaction
 2. colour
 3. composition
 4. inclusion
 5. thickness
 6. extent
 7. comments
 8. method & conditions

Structure No.

Abutted by:

Plan No.

Cut by: **GRP 5533**

Filled by:

Section No.

Same as:

- CUT:
1. shape in plan
 2. base/sides/top profile
 3. dimension and depth
 4. sketch
 5. truncation
 6. fill nos
 7. other comments

Part of:

Co-Ordinates

Consists of:

Overlies:

Level

Butts:

- MASONRY:
1. materials
 2. size of bricks etc
 3. finish of stones
 4. coursing/bond -
 5. form 6. faces
 7. bond
 8. dimensions as found
 9. other comments

Slide No.

Cuts: **GRP 5538**

Neg No.

Fill of:

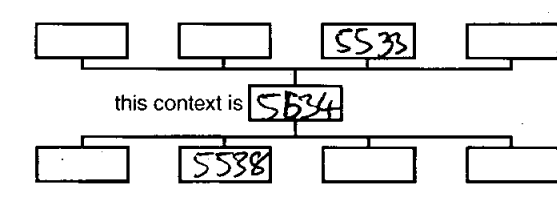
Matrix location

Relationships uncertain

Description (See check lists):

STRATIGRAPHIC MATRIX

CUT N^o	SECT N^o
5133	SKETCH
5008	"



Interpretation/Discussion: **PART OF FIELD SYSTEM**
TWO PITS AT SOUTHERN EXTENT MIGHT BE ASSOCIATED WITH IT.

Finds (tick): None [] Pot [] Bone [] Flint [] Stone [] Burnt stone [] Glass []
 Metal [] CBM [] Wood [] Leather []

<input type="checkbox"/> Small Finds	Recorder
<input type="checkbox"/> Samples	Date
<input type="checkbox"/> Building Materials	Initials

M10.17

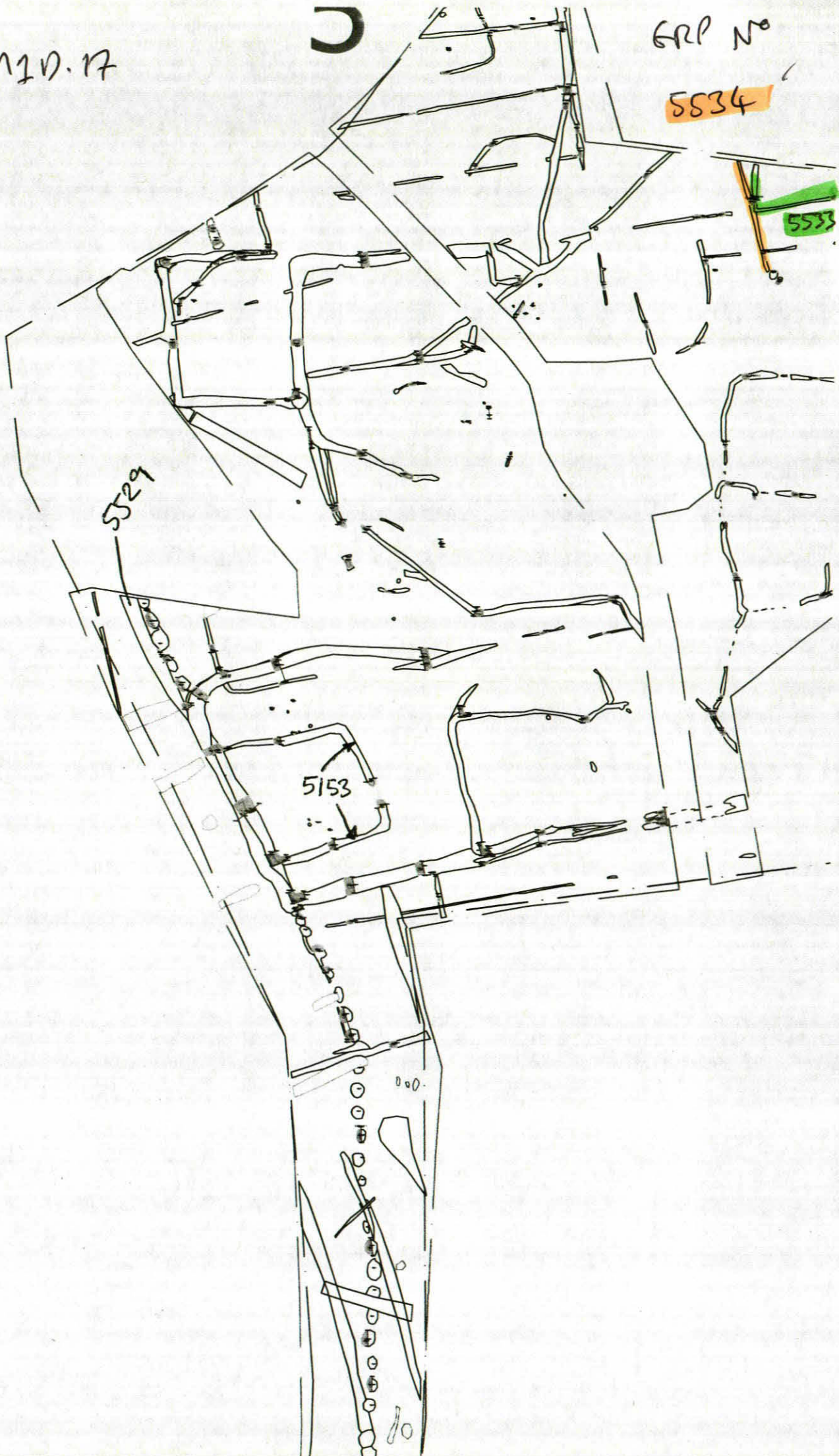
GRP No

5534

5533

5529

5153





CONTEXT RECORD

Context No.

5535 ✓

SITE M1D17

ADDITIONAL SHEETS:

TYPE GROUP

Trench

Context Type: Deposit / Cut / Structure

Check Lists:

Site sub-div AREA 9

Overlain by:

DEPOSIT:

1. compaction
2. colour
3. composition
4. inclusion
5. thickness
6. extent
7. comments
8. method & conditions

Structure No.

Abutted by:

Plan No.

Cut by:

G 5532

Filled by:

Section No. 5001, 5002

Same as:

5003

Part of:

Co-Ordinates

Consists of:

[5047] [5038] [5055] [5521] [5063] [5044]
[5124] [5126] [5128]

GPS

Overlies:

CUT:

1. shape in plan
2. base/sides/top profile
3. dimension and depth
4. sketch
5. truncation
6. fill nos
7. other comments

Level

GPS

Butts:

Slide No.

Cuts:

5536G 5540

Neg No.

Fill of:

MASONRY:

1. materials
2. size of bricks etc
3. finish of stones
4. coursing/bond
5. form
6. faces
7. bond
8. dimensions as found
9. other comments

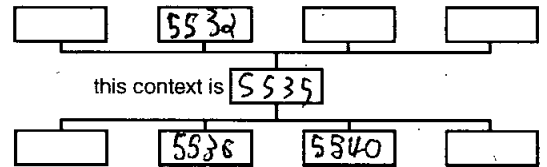
Matrix location

Relationships uncertain

Description (See check lists):

ENCLOSURE SET,VINCLATURE OR NOT?CUT BY G 5532 + G

STRATIGRAPHIC MATRIX



Interpretation/Discussion:

RECTANGULAR ENCLOSURE,PROB- RELATED TO G 5541 G 5538 + [105]

Finds (tick): None [] Pot [] Bone [] Flint [] Stone [] Burnt stone [] Glass []
 Metal [] CBM [] Wood [] Leather []

△ Small Finds

Recorder AF

◇ Samples

Date

⊠ Building Materials

Initials



CONTEXT RECORD

Context No.

5536

SITE M1D17

ADDITIONAL SHEETS:

TYPE GROUP

Trench

Context Type: Deposit / Cut / Structure

Check Lists:

Site sub-div AREA 5

Overlain by:

DEPOSIT:

Structure No.

Abutted by:

1. compaction
2. colour
3. composition
4. inclusion
5. thickness
6. extent
7. comments
8. method & conditions

Plan No.

Cut by:

G 5535 G 5536

Filled by:

Section No.

Same as:

CUT:

Part of:

1. shape in plan
2. base/sides/top profile
3. dimension and depth
4. sketch
5. truncation
6. fill nos
7. other comments

Co-Ordinates

Consists of:

[5066] [5200]

Overlies:

GPS

Level.

GPS

Butts:

MASONRY:

Slide No.

Cuts:

1. materials
2. size of bricks etc
3. finish of stones
4. coursing/bond
5. form
6. faces
7. bond
8. dimensions as found
9. other comments

Neg No.

Fill of:

Matrix location

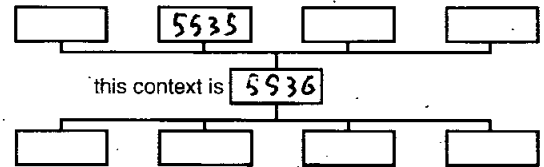
Relationships uncertain

Description (See check lists):

CURVALIMER DITCH,

CONSISTING OF [5066] + [5200]

STRATIGRAPHIC MATRIX



Interpretation/Discussion:

Finds (tick): None [] Pot [] Bone [] Flint [] Stone [] Burnt stone [] Glass []
 Metal [] CBM [] Wood [] Leather []

 Small Finds

Recorder AF

 Samples

Date

 Building Materials

Initials



CONTEXT RECORD

Context No.

5537 ✓

SITE M1D17

ADDITIONAL SHEETS:

TYPE GROUP

Trench

Context Type: Deposit / Cut / Structure

Check Lists:

Site sub-div AREA 5

Overlain by:

DEPOSIT:

1. compaction
2. colour
3. composition
4. inclusion
5. thickness
6. extent
7. comments
8. method & conditions

Structure No.

Abutted by:

Plan No.

Cut by:

G 5541

Filled by:

Section No.

Same as:

Part of:

CUT:

1. shape in plan
2. base/sides/top profile
3. dimension and depth
4. sketch
5. truncation
6. fill nos
7. other comments

Co-Ordinates

GPS

Consists of: [5081] [5480] [5212] [5222]

Overlies:

Level

GPS

Butts:

Slide No.

Cuts:

G 5530

G 5532

G 5547

Neg No.

Fill of:

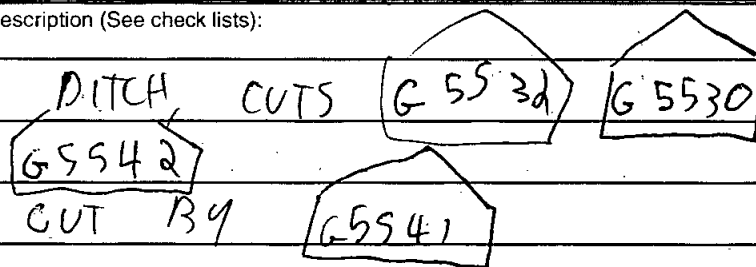
MASONRY:

1. materials
2. size of bricks etc
3. finish of stones
4. coursing/bond
5. form
6. faces
7. bond
8. dimensions as found
9. other comments

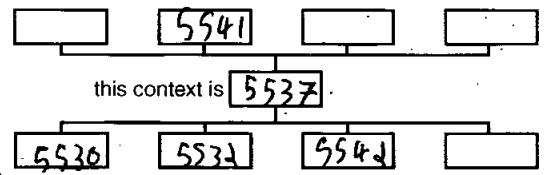
Matrix location

Relationships uncertain

Description (See check lists):

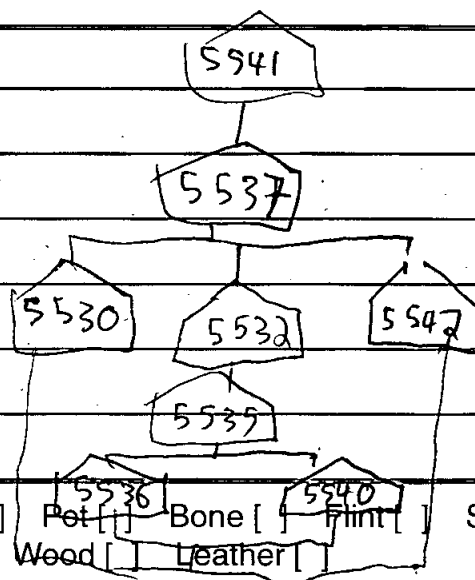


STRATIGRAPHIC MATRIX



NE-SW BOUNDARY DITCH

Interpretation/Discussion:



Finds (tick): None [] Pot [] Bone [] Flint [] Stone [] Burnt stone [] Glass []
 Metal [] CBM [] Wood [] Leather []

△ Small Finds

Recorder AF

◇ Samples

Date

⬠ Building Materials

Initials



CONTEXT RECORD

Context No.

5538

SITE M17.17

ADDITIONAL SHEETS:

TYPE Group

Trench

Context Type: Deposit / Cut / Structure

Check Lists:

Site sub-div

Overlain-by:

DEPOSIT:

1. compaction
2. colour
3. composition
4. inclusion
5. thickness
6. extent
7. comments
8. method & conditions

Structure No.

Abutted by:

Plan No.

Cut by: GRPS 5534, 5539

Filled by:

Section No.

Same as:

CUT:

1. shape in plan
2. base/sides/top profile
3. dimension and depth
4. sketch
5. truncation
6. fill nos
7. other comments

Part of:

Co-Ordinates

Consists of:

Overlies:

Level

Butts:

MASONRY:

1. materials
2. size of bricks etc
3. finish of stones
4. coursing/bond
5. form 6. faces
7. bond
8. dimensions as found
9. other comments

Slide No.

Cuts:

Neg No.


Fill of:

Matrix location

Relationships uncertain

Description (See check lists):

STRATIGRAPHIC MATRIX



CUT NO

SECT

5089

SKETCH

5135

11

5140

11

Interpretation/Discussion:

SHALLOW DITCH ALIGNED E-W - PART OF FIELD SYSTEM? TRUNCATED BY FURROWS.

* SEE PRINT OUT / ADD SHEET FOR GRP 5535

Finds (tick): None Pot Bone Flint Stone Burnt stone Glass
 Metal CBM Wood Leather

 Small Finds

Recorder

 Samples

Date

 Building Materials

Initials



CONTEXT RECORD

Context No.

5539 ✓

SITE M10.17

ADDITIONAL SHEETS:

TYPE GRP N°

Trench

Context Type: Deposit / Cut / Structure

Check Lists:

Site sub-div

Overlain by:

DEPOSIT:

1. compaction
2. colour
3. composition
4. inclusion
5. thickness
6. extent
7. comments
8. method & conditions

Structure No.

Abutted by:

Plan No.

Cut by:

Filled by:

Section No.

Same as:

Part of:

CUT:

1. shape in plan
2. base/sides/top profile
3. dimension and depth
4. sketch
5. truncation
6. fill nos
7. other comments

Co-Ordinates

Consists of:

Overlies:

Level

Butts:

MASONRY:

1. materials
2. size of bricks etc
3. finish of stones
4. coursing/bond
5. form
6. faces
7. bond
8. dimensions as found
9. other comments

Slide No.

Cuts: GRP 5538

Neg No.

Fill of:

Matrix location

Relationships uncertain

Description (See check lists):

STRATIGRAPHIC MATRIX

CUT NOS

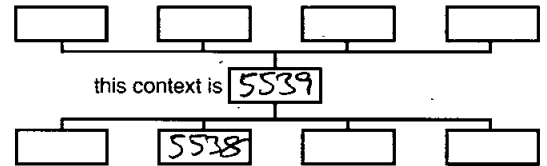
SECT NOS

5138

SKETCH

5010

" "



Interpretation/Discussion:

SHALLOW DITCH ALIGNED N-S, CURVING TO W AT SOUTHERN EXTENT.

*SEE PRINT OUT / ADD SHEET GRP 5533. P

Finds (tick): None Pot Bone Flint Stone Burnt stone Glass
 Metal CBM Wood Leather

△ Small Finds

Recorder

◇ Samples

Date

△ Building Materials

Initials



CONTEXT RECORD

Context No. 5540

SITE M1D17

ADDITIONAL SHEETS:

TYPE GROUP

Trench

Context Type: Deposit / Cut / Structure

Check Lists:

Site sub-div

Overlain by:

- DEPOSIT:
1. compaction
 2. colour
 3. composition
 4. inclusion
 5. thickness
 6. extent
 7. comments
 8. method & conditions

Structure No.

Abutted by:

Plan No.

Cut by: G 5535
Filled by:

- CUT:
1. shape in plan
 2. base/sides/top profile
 3. dimension and depth
 4. sketch
 5. truncation
 6. fill nos
 7. other comments

Section No.

Same as:
Part of:

Co-Ordinates

Consists of: [5046] [5057] [5190]
Overlies:

Level

Butts:

- MASONRY:
1. materials
 2. size of bricks etc
 3. finish of stones
 4. coursing/bond
 5. form
 6. faces
 7. bond
 8. dimensions as found
 9. other comments

Slide No.

Cuts:

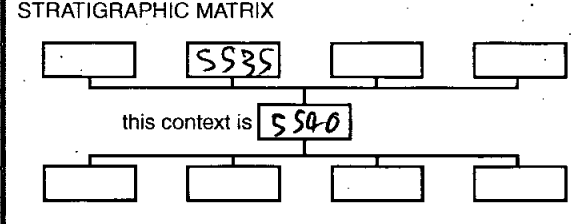
Neg No.

Fill of:

Matrix location

Relationships uncertain

Description (See check lists): L. SHAPED CURVATURE
ENCLOSURE DITCH CUT BY
GROUP 5535



Interpretation/Discussion:

Finds (tick): None Pot Bone Flint Stone Burnt stone Glass
Metal CBM Wood Leather

Small Finds

Recorder AR

Samples

Date

Building Materials

Initials



CONTEXT RECORD

Context No.

5541

SITE M1D17

ADDITIONAL SHEETS:

TYPE GROUP

Trench

Context Type: Deposit / Cut / Structure

Check Lists:

Site sub-div

Overlain by:

DEPOSIT:

1. compaction
2. colour
3. composition
4. inclusion
5. thickness
6. extent
7. comments
8. method & conditions

Structure No.

Abutted by:

Plan No.

Cut by:

Filled by:

Section No.

Same as:

Part of:

CUT:

1. shape in plan
2. base/sides/top profile
3. dimension and depth
4. sketch
5. truncation
6. fill nos
7. other comments

Co-Ordinates

Consists of: [5093] [5004] [5091]

Overlies:

Level

Butts:

MASONRY:

1. materials
2. size of bricks etc
3. finish of stones
4. coursing/bond
5. form
6. faces
7. bond
8. dimensions as found
9. other comments

Slide No.

Cuts:

6 5537

Neg No.

Fill of:

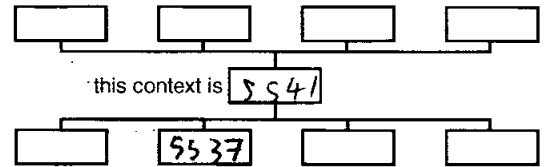
Matrix location

Relationships uncertain

Description (See check lists):

NSW - MEN LINER ENCLOSURE
PITCH. VINCULATURES
RELATED TO 5538

STRATIGRAPHIC MATRIX



Interpretation/Discussion:

Finds (tick): None Pot Bone Flint Stone Burnt stone Glass
 Metal CBM Wood Leather

 Small Finds
Recorder AP
 Samples

Date

 Building Materials

Initials



CONTEXT RECORD

Context No.

5542

SITE M1017

ADDITIONAL SHEETS:

TYPE GROUP

Trench

Context Type: Deposit / Cut / Structure

Check Lists:

Site sub-div

Overlain by:

DEPOSIT:

1. compaction
2. colour
3. composition
4. inclusion
5. thickness
6. extent
7. comments
8. method & conditions

Structure No.

Abutted by:

Plan No.

Cut by:

Filled by:

Section No.

Same as:

Part of:

CUT:

1. shape in plan
2. base/sides/top profile
3. dimension and depth
4. sketch
5. truncation
6. fill nos
7. other comments

Co-Ordinates

Consists of: [5210] [537]

Overlies:

Level

Butts:

MASONRY:

1. materials
2. size of bricks etc
3. finish of stones
4. coursing/bond
5. form 6. faces
7. bond
8. dimensions as found
9. other comments

Slide No.

Cuts:

Neg No.

Fill of:

Matrix location

Relationships uncertain

Description (See check lists):

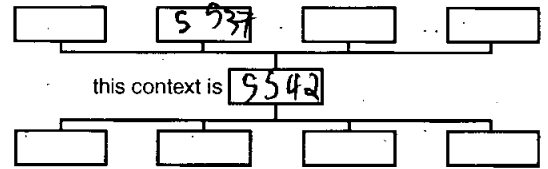
CURVA LINER

ENCLOSURE DITCH CUT

By

G 5537

STRATIGRAPHIC MATRIX



this context is 5542

Interpretation/Discussion:

Finds (tick): None [] Pot [] Bone [] Flint [] Stone [] Burnt stone [] Glass []
 Metal [] CBM [] Wood [] Leather []

 Small Finds

Recorder AF

 Samples

Date

 Building Materials

Initials



CONTEXT RECORD

Context No.
5543

SITE **M1D117**

ADDITIONAL SHEETS:

TYPE **GROUP**

Trench

Context Type: Déposit / Cut / Structure

Check Lists:

Site sub-div **AREA 5**

Overlain by:

- DEPOSIT:
1. compaction
 2. colour
 3. composition
 4. inclusion
 5. thickness
 6. extent
 7. comments
 8. method & conditions

Structure No.

Abutted by:

Plan No.

Cut by:

Filled by:

Section No. **5060**

Same as:

Part of:

- CUT:
1. shape in plan
 2. base/sides/top profile
 3. dimension and depth
 4. sketch
 5. truncation
 6. fill nos
 7. other comments

Co-Ordinates

Consists of: **5437** **5494**

Overlies:

Level **GPS**

Butts:

- MASONRY:
1. materials
 2. size of bricks etc
 3. finish of stones
 4. coursing/bond
 5. form
 6. faces
 7. bond
 8. dimensions as found
 9. other comments

Slide No.

Cuts:

Neg No.

Fill of:


Matrix location

Relationships uncertain

Description (See check lists):

**N-S DITCH,
CUTTING ENCLOSURE [5531]**

STRATIGRAPHIC MATRIX



Interpretation/Discussion:

Finds (tick): None Pot Bone Flint Stone Burnt stone Glass
 Metal CBM Wood Leather

Small Finds

Recorder **AF**

Samples

Date

Building Materials

Initials



CONTEXT RECORD

Context No.

5544 ✓

SITE MID 17

ADDITIONAL SHEETS:

TYPE GROUP.

Trench

Context Type: Deposit / Cut / Structure

Check Lists:

Site sub-div AREA 9

Overlain by:

DEPOSIT:

Structure No.

Abutted by:

1. compaction
2. colour
3. composition
4. inclusion
5. thickness
6. extent
7. comments
8. method & conditions

Plan No.

Cut by:

G5530

G6545

Filled by:

Section No.

Same as:

CUT:

Part of:

1. shape in plan
2. base/sides/top profile
3. dimension and depth
4. sketch
5. truncation
6. fill nos
7. other comments

Co-Ordinates

Consists of: [5367] [5361] [5157]

GPS

Overlies:

Level

GPS

Butts:

MASONRY:

Slide No.

Cuts:

1. materials
2. size of bricks etc
3. finish of stones
4. coursing/bond
5. form
6. faces
7. bond
8. dimensions as found
9. other comments

Neg No.

Fill of:

Matrix location

Relationships uncertain

Description (See check lists):

N-S ENCLOSURE DITCH

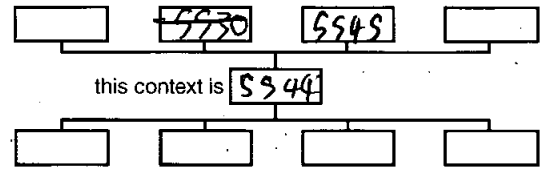
CUT BY GROUP

5530

CUT BY GROUP

5545

STRATIGRAPHIC MATRIX



Interpretation/Discussion:

Finds (tick): None Pot Bone Flint Stone Burnt stone Glass
 Metal CBM Wood Leather

 Small Finds

Recorder AF

 Samples

Date

 Building Materials

Initials



CONTEXT RECORD

Context No.

5545 ✓

SITE MID 17

ADDITIONAL SHEETS:

TYPE

Trench

Context Type: Deposit / Cut / Structure

Check Lists:

Site sub-div

Overlain by:

DEPOSIT:

1. compaction
2. colour
3. composition
4. inclusion
5. thickness
6. extent
7. comments
8. method & conditions

Structure No.

Abutted by:

Plan No.

Cut by:

G 5530

Filled by:

Section No.

5000

Same as:

Part of:

CUT:

1. shape in plan
2. base/sides/top profile
3. dimension and depth
4. sketch
5. truncation
6. fill nos
7. other comments

Co-Ordinates

GRS

Consists of:

[5363] [5159]

Overlies:

Level

GRS

Butts:

Slide No.

Cuts:

G 5544

Neg No.

Fill of:

MASONRY:

1. materials
2. size of bricks etc
3. finish of stones
4. coursing/bond
5. form 6. faces
7. bond
8. dimensions as found
9. other comments

Matrix location

Relationships uncertain

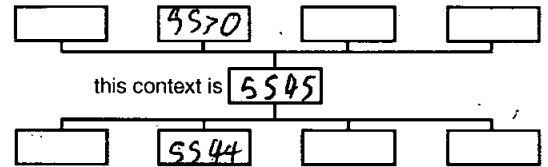
Description (See check lists):

N-S ENCLOSURE?

DITCH SECT + CUT BY

G5530 OBSCURING MUCH OF IT

STRATIGRAPHIC MATRIX



Interpretation/Discussion:

Finds (tick): None [] Pot [] Bone [] Flint [] Stone [] Burnt stone [] Glass []
 Metal [] CBM [] Wood [] Leather []

 Small Finds

Recorder AF

 Samples

Date

 Building Materials

Initials



CONTEXT RECORD

Context No.

SS46

SITE MID17

ADDITIONAL SHEETS:

TYPE GROUP

Trench

Context Type: Deposit / Cut / Structure

Check Lists:

Site sub-div

Overlain by:

DEPOSIT:

1. compaction
2. colour
3. composition
4. inclusion
5. thickness
6. extent
7. comments
8. method & conditions

Structure No.

Abutted by:

Plan No.

Cut by:

Filled by:

Section No. 5022, 5062
5028

Same as:

Part of:

CUT:

1. shape in plan
2. base/sides/top profile
3. dimension and depth
4. sketch
5. truncation
6. fill nos
7. other comments

Co-Ordinates

Consists of: [5205] [5510] [5236]

Overlies:

Level

Butts:

MASONRY:

1. materials
2. size of bricks etc
3. finish of stones
4. coursing/bond
5. form
6. faces
7. bond
8. dimensions as found
9. other comments

Slide No.

Cuts: [5238] + FILLS

Neg No.

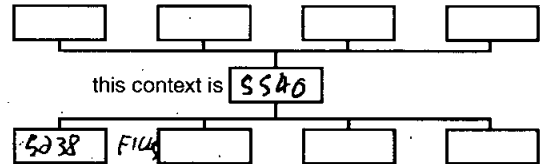
Fill of:

Matrix location

Relationships uncertain

Description (See check lists): "L" SHAPER.
NW TO SE BOUNDARY DITCH

STRATIGRAPHIC MATRIX



Interpretation/Discussion:

Finds (tick): None Pot Bone Flint Stone Burnt stone Glass
 Metal CBM Wood Leather

△ Small Finds

Recorder AF

◇ Samples

Date

⬠ Building Materials

Initials



CONTEXT RECORD

Context No.

5547

SITE M17.17

ADDITIONAL SHEETS:

TYPE Group

Trench

Context Type: Deposit / Cut / Structure

Check Lists:

Site sub-div

Overlain by:

DEPOSIT:

1. compaction
2. colour
3. composition
4. inclusion
5. thickness
6. extent
7. comments
8. method & conditions

Structure No.

Abutted by:

Plan No.

Cut by:

Filled by:

Section No.

Same as:

Part of:

CUT:

1. shape in plan
2. base/sides/top profile
3. dimension and depth
4. sketch
5. truncation
6. fill nos
7. other comments

Co-Ordinates

Consists of:

Overlies:

Level

Butts:

MASONRY:

1. materials
2. size of bricks etc
3. finish of stones
4. coursing/bond
5. form
6. faces
7. bond
8. dimensions as found
9. other comments

Slide No.

Cuts:

Neg No.

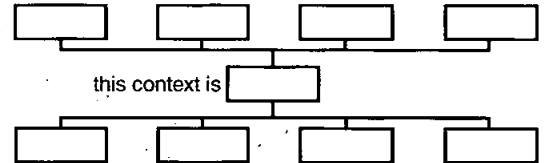
Fill of:

Matrix location

Relationships uncertain

Description (See check lists):

STRATIGRAPHIC MATRIX



CUTS

SECTIONS

5028

SKETCH

5012

4

5024

4

Interpretation/Discussion:

PROBABLY PART OF FIELD SYSTEM OR
SMALL PADDOCKS. PROBABLY JOINED TO GRP 5547.

Finds (tick): None Pot Bone Flint Stone Burnt stone Glass
Metal CBM Wood Leather

 Small Finds

Recorder

 Samples

Date

 Building Materials

Initials



CONTEXT RECORD

Context No.

5548

SITE M17.17

ADDITIONAL SHEETS:

TYPE GRP

Trench

Context Type: Deposit / Cut / Structure.

Check Lists:

Site sub-div

Overlain by:

DEPOSIT:

1. compaction
2. colour
3. composition
4. inclusion
5. thickness
6. extent
7. comments
8. method & conditions

Structure No.

Abutted by:

Plan No.

Cut by:

Filled by:

Section No.

Same as:

Part of:

CUT:

1. shape in plan
2. base/sides/top profile
3. dimension and depth
4. sketch
5. truncation
6. fill nos
7. other comments

Co-Ordinates

Consists of:

Overlies:

Level

Butts:

MASONRY:

1. materials
2. size of bricks etc
3. finish of stones
4. coursing/bond
5. form
6. faces
7. bond
8. dimensions as found
9. other comments

Slide No.

Cuts:

Neg No.

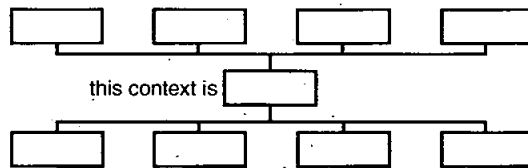
Fill of:

Matrix location

Relationships uncertain

Description (See check lists):

STRATIGRAPHIC MATRIX

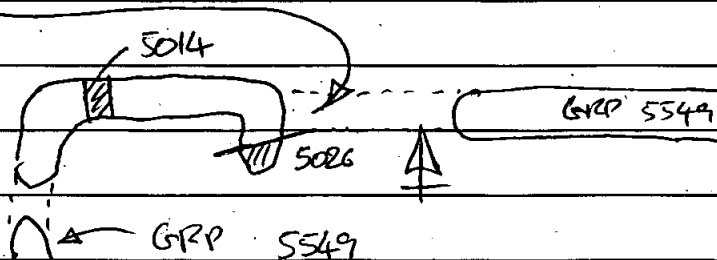


5014 SKETCH

5026 SKETCH

Interpretation/Discussion:

Paddock - probably part of GRP 5549
 to form a paddock or small field, although has
 no link to terminus*



Finds (tick): None [] Pot [] Bone [] Flint [] Stone [] Burnt stone [] Glass []
 Metal [] CBM [] Wood [] Leather []

△ Small Finds

Recorder

◇ Samples

Date

⬆ Building Materials

Initials



CONTEXT RECORD

Context No.

5449 /

SITE *M11. 17*

ADDITIONAL SHEETS:

TYPE *GROUP*

Trench

Context Type: Deposit / Cut / Structure

Check Lists:

Site sub-div

Overlain by:

DEPOSIT:

1. compaction
2. colour
3. composition
4. inclusion
5. thickness
6. extent
7. comments
8. method & conditions

Structure No.

Abutted by:

Plan No.

Cut by:

Filled by:

Section No.

Same as:

Part of:

CUT:

1. shape in plan
2. base/sides/top profile
3. dimension and depth
4. sketch
5. truncation
6. fill nos
7. other comments

Co-Ordinates

Consists of:

Overlies:

Level

Butts:

MASONRY:

1. materials
2. size of bricks etc
3. finish of stones
4. coursing/bond
5. form
6. faces
7. bond
8. dimensions as found
9. other comments

Slide No.

Cuts:

Neg No.

Fill of:

Matrix location

Relationships uncertain

Description (See check lists):

STRATIGRAPHIC MATRIX

CUTS: SECTIONS:

5018

SKETCH

5016

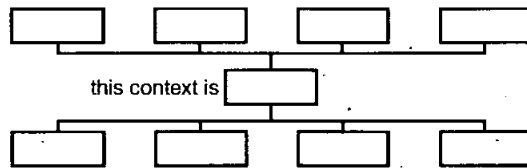
4

5022

4

GRP

5548



Interpretation/Discussion:

*FRAGMENTED SEGMENTS OF SHALLOW DITCH
FORMING SMALL FIELD OR PADDOCK.
PROBABLY ASSOCIATED WITH GROUP 5548*

Finds (tick): None [] Pot [] Bone [] Flint [] Stone [] Burnt stone [] Glass []
Metal [] CBM [] Wood [] Leather []



Small Finds

Recorder



Samples

Date



Building Materials

Initials



CONTEXT RECORD

Context No.

5550 ✓

SITE M1D17

ADDITIONAL SHEETS:

TYPE **GROUP**

Trench

Context Type: Deposit / Cut / Structure **GROUP**

Check Lists:

Site sub-div **AREA 5**

Overlain by:

DEPOSIT:

Structure No.

Abutted by:

1. compaction
2. colour
3. composition
4. inclusion
5. thickness
6. extent
7. comments
8. method & conditions

Plan No.

Cut by:

[5564]

Filled by:

Section No.

Same as:

CUT:

Part of:

1. shape in plan
2. base/sides/top profile
3. dimension and depth
4. sketch
5. truncation
6. fill nos
7. other comments

Co-Ordinates

Consists of:

[5030] [5031]

Overlies:

Level

Butts:

MASONRY:

Slide No.

Cuts:

(5002)

1. materials
2. size of bricks etc
3. finish of stones
4. coursing/bond
5. form
6. faces
7. bond
8. dimensions as found
9. other comments

Neg No.

Fill of:

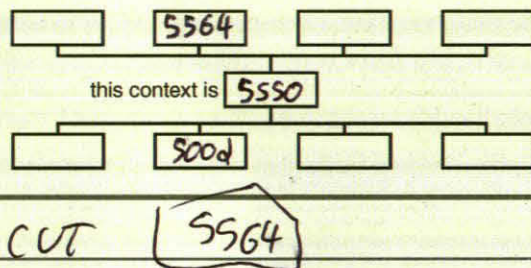
Matrix location

Relationships uncertain

Description (See check lists):

7-7m LONG N-W**TO S-W ENCLOSURE/Paddock****DITCH, CUT BY GROUP****[5564] BUT NOT CLEAR,****IT MAY INSTEAD CUT**

STRATIGRAPHIC MATRIX



Interpretation/Discussion:

Finds (tick): None [] Pot [] Bone [] Flint [] Stone [] Burnt stone [] Glass []
 Metal [] CBM [] Wood [] Leather []

 Small Finds
Recorder **AF**
 Samples
Date **27/04/18**
 Building Materials

Initials



CONTEXT RECORD

Context No. 5551

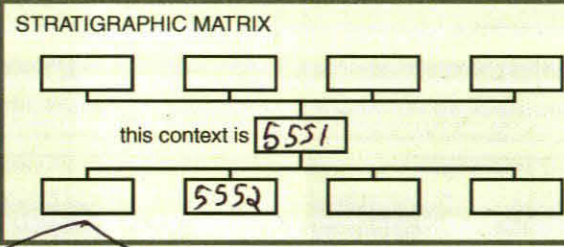
SITE MID17

ADDITIONAL SHEETS:

TYPE GROUP

Trench	Context Type: Deposit / Cut / Structure	Check Lists:
Site sub-div <u>AREA 5</u>	Overlain by:	DEPOSIT: 1. compaction 2. colour 3. composition 4. inclusion 5. thickness 6. extent 7. comments 8. method & conditions
Structure No.	Abutted by:	
Plan No.	Cut by:	CUT: 1. shape in plan 2. base/sides/top profile 3. dimension and depth 4. sketch 5. truncation 6. fill nos 7. other comments
	Filled by:	
Section No.	Same as:	MASONRY: 1. materials 2. size of bricks etc 3. finish of stones 4. coursing/bond 5. form 6. faces 7. bond 8. dimensions as found 9. other comments
	Part of:	
Co-Ordinates <u>GPS</u>	Consists of: <u>[5340] [5346]</u>	
	Overlies:	
Level <u>GPS</u>	Butts:	
Slide No.	Cuts: <u>[5247] + [5249] (PART OF [5552])</u>	
Neg No.	Fill of:	
Matrix location	Relationships uncertain	

Description (See check lists): 6.3M LONG, 0.3M WIDE 0.16M DEEP GULLEY RUNS NW TO SE GETS PITS [5247] + [5249] PART OF PIT ALIGNMENT. [5552]



Interpretation/Discussion:

Finds (tick): None [] Pot [] Bone [] Flint [] Stone [] Burnt stone [] Glass [] Metal [] CBM [] Wood [] Leather []

<input type="checkbox"/> Small Finds	Recorder <u>AF.</u>
<input type="checkbox"/> Samples	Date <u>27/04/18</u>
<input type="checkbox"/> Building Materials	Initials



CONTEXT RECORD 1 OF 2

Context No. **5552**

SITE **MD 17**

ADDITIONAL SHEETS: **1**

TYPE **PIT ALIGNMENT GROUP**

Trench Context Type: Deposit / Cut / Structure **GROUP**

- Check Lists:
- DEPOSIT:
1. compaction
 2. colour
 3. composition
 4. inclusion
 5. thickness
 6. extent
 7. comments
 8. method & conditions

Site sub-div **AREA 5**

Structure No. Abutted by:

Plan No. Cut by:

Filled by:

Section No. Same as:

Part of:

Co-Ordinates Consists of: **SEE BELOW.**

Overlies:

Level Butts:

Slide No. Cuts:

Neg No. Fill of:

Matrix location Relationships uncertain

- CUT:
1. shape in plan
 2. base/sides/top profile
 3. dimension and depth
 4. sketch
 5. truncation
 6. fill nos
 7. other comments

- MASONRY:
1. materials
 2. size of bricks etc
 3. finish of stones
 4. coursing/bond
 5. form
 6. faces
 7. bond
 8. dimensions as found
 9. other comments

Description (See check lists): **CONSISTS OF PITS**
(NORTH TO SOUTH) [5245][5231]
[5247][5249][5027][5386][5389][5433]
[5069][5251][5253][5094][5095][5255]
[5257][5259][5098][5261][5263][5553][5265][5072][5267][5269][5281]
[5107][5271][5150][5273][5555][5557][5559][5561]

STRATIGRAPHIC MATRIX



Interpretation/Discussion: **NORTH TO SOUTH GENTLY CURVING PIT-ALIGNMENT, REASONABLY FIRM BA. DATE FROM POT + BARBED + TANGED ARROWHEAD FOUND IN ALLS. 33 PITS, 13 OF THEM EXCAVATED. ONLY FIRM STRATO-GRAPHIC RELATIONSHIPS ARE WITH GULLEY [G5551] + GULLEY [G5563] BUT APPEARS TO BE TRUNCATED IN PLAN BY ENCLOSURE DITCHES [G5449] + [G5529]**

Finds (tick): None [] Pot [] Bone [] Flint [] Stone [] Burnt stone [] Glass [] Metal [] CBM [] Wood [] Leather []

Small Finds

Recorder **AF**

Samples

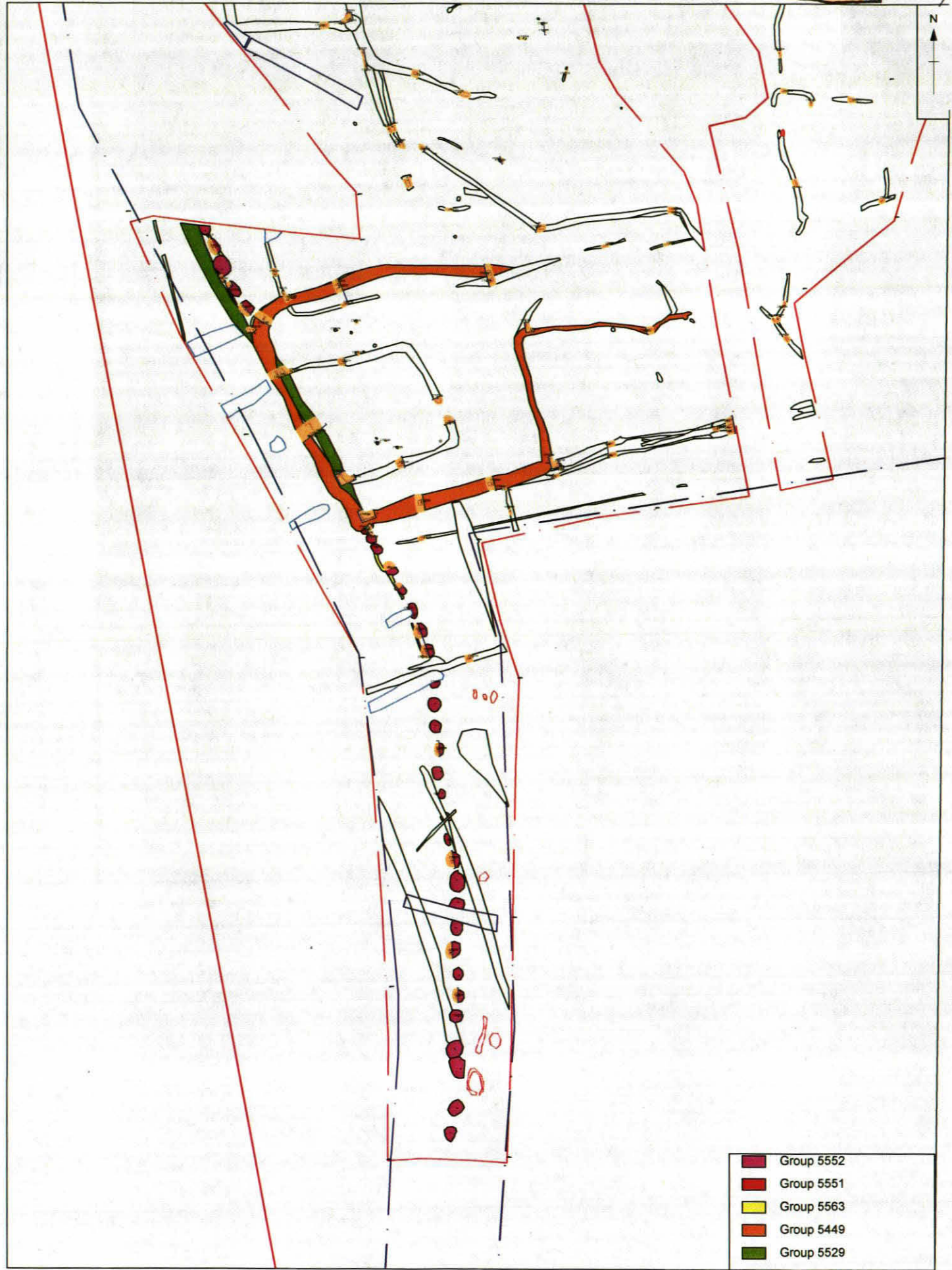
Date **27/04/18**

Building Materials

Initials

G 5552 dOFd

X:\m1dex\M1dway_M1_Junction_16_Northants\010Geomat\CAD\M1DEX_M1_Junction_16_Master_240418.dwg(A4 Portrait)-M1DEX-M1



- Group 5552
- Group 5551
- Group 5563
- Group 5449
- Group 5529

0 50 m



Scale at A4 1:750

M1DEX - Group 5552

27/04/18

4F



CONTEXT RECORD

Context No.

5553

SITE M10 17

ADDITIONAL SHEETS:

TYPE PIT

Trench

Context Type: Deposit / Cut / Structure

Check Lists:

Site sub-div AREA 5

Overlain by:

DEPOSIT:

1. compaction
2. colour
3. composition
4. inclusion
5. thickness
6. extent
7. comments
8. method & conditions

Structure No.

Abutted by:

Plan No.

GPS

Cut by:

Filled by:

(5554)

Section No.

Same as:

Part of:

G 5552

CUT:

1. shape in plan
2. base/sides/top profile
3. dimension and depth
4. sketch
5. truncation
6. fill nos
7. other comments

Co-Ordinates

GPS

Consists of:

Overlies:

Level

GPS

Butts:

MASONRY:

1. materials
2. size of bricks etc
3. finish of stones
4. coursing/bond
5. form
6. faces
7. bond
8. dimensions as found
9. other comments

Slide No.

Cuts:

(5002)

Neg No.

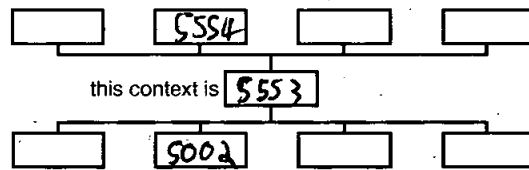
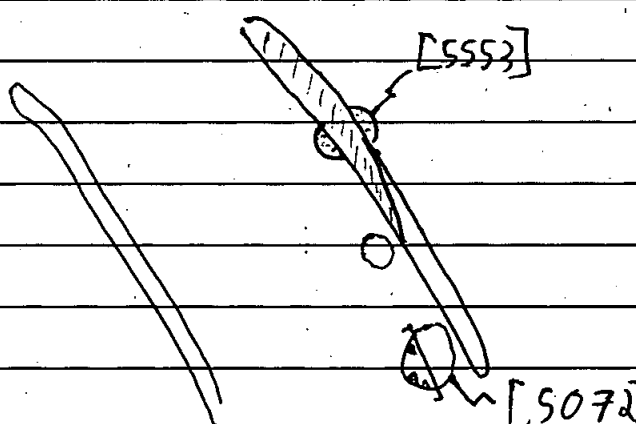
Fill of:

Matrix location

Relationships uncertain

Description (See check lists):

STRATIGRAPHIC MATRIX



1.3M IN DIAMETER,
SUB-RECTANGULAR
PIT SEEN ONLY IN
PLAN.

Interpretation/Discussion:

PIT IN ALIGNMENT

G 5552

NOT EXCAVATED DUE TO POOR WEATHER,
PROB. V. SIMILAR TO [5072], THE NEAREST
EXCAVATED EXAMPLE IN THE ALIGNMENT
TRUNCATED BY UNEXCAVATED PROVEWAY
DITCH.

Finds (tick): None [] Pot [] Bone [] Flint [] Stone [] Burnt stone [] Glass []
Metal [] CBM [] Wood [] Leather []

△ Small Finds

Recorder AF

◇ Samples

Date 27/04/18

⬆ Building Materials

Initials



CONTEXT RECORD

Context No.

5554

SITE M1D17

ADDITIONAL SHEETS:

TYPE FILL

Trench

Context Type: Deposit / Cut / Structure

Check Lists:

Site sub-div AREA 5

Overlain by:

(5001)

DEPOSIT:

1. compaction
2. colour
3. composition
4. inclusion
5. thickness
6. extent
7. comments
8. method & conditions

Structure No.

Abutted by:

Plan No.

Cut by:

Filled by:

Section No.

Same as:

Part of:

G5552

CUT:

1. shape in plan
2. base/sides/top profile
3. dimension and depth
4. sketch
5. truncation
6. fill nos
7. other comments

Co-Ordinates

GPS

Consists of:

Overlies:

Level

GPS

Butts:

MASONRY:

1. materials
2. size of bricks etc
3. finish of stones
4. coursing/bond
5. form
6. faces
7. bond
8. dimensions as found
9. other comments

Slide No.

Cuts:

Neg No.

Fill of:

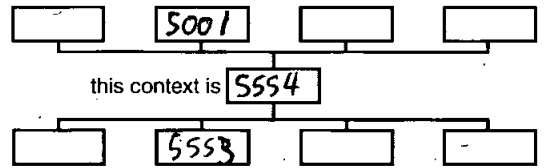
5553

Matrix location

Relationships uncertain

Description (See check lists):

STRATIGRAPHIC MATRIX



Interpretation/Discussion:

FILL OF [5553], NOT ET SO
 COMPOSITION UNKNOWN
 PROB V. SIMILAR TO FILL OF
 [5072], NEXT NEAREST PIT IN THE
 SEQUENCE THAT WAS EXCAVATED.

Finds (tick): None Pot Bone Flint Stone Burnt stone Glass
 Metal CBM Wood Leather

 Small Finds

Recorder AF

 Samples

Date 27/04/18

 Building Materials

Initials



CONTEXT RECORD

Context No.

5555 !

SITE MID17

ADDITIONAL SHEETS:

TYPE pit

Trench
Site sub-div AREA 5

Context Type: Deposit / Cut / Structure

Check Lists:

Structure No.
Plan No. GPS

Overlain by:
Abutted by:
Cut by: TRUNCATED BY [5557]
Filled by: (5556)

DEPOSIT:
1. compaction
2. colour
3. composition
4. inclusion
5. thickness
6. extent
7. comments
8. method & conditions

Section No.
Co-Ordinates GPS

Same as:
Part of: G555a

CUT:
1. shape in plan
2. base/sides/top profile
3. dimension and depth
4. sketch
5. truncation
6. fill nos
7. other comments

Level
Slide No.
Neg No.

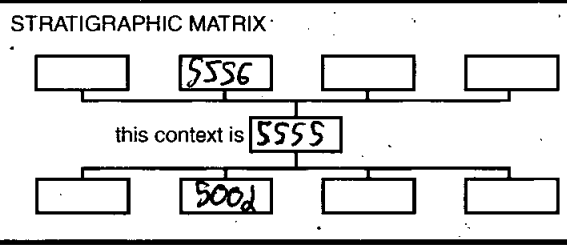
Butts:
Cuts: (5002)

MASONRY:
1. materials
2. size of bricks etc
3. finish of stones
4. coursing/bond
5. form 6. faces
7. bond
8. dimensions as found
9. other comments

Matrix location

Relationships uncertain

Description (See check lists):
3 M SW-NE
2.3 M N-W - SE SUB
VOID ~~WITH~~ PIT.
DEPTH & PROFILE NOT SEEN.



Interpretation/Discussion:

PIT IN ALIGNMENT G555a

NOT EXCAVATED AS UNDER WATER
PROBABLY V. SIMILAR TO [5150], THE NEAREST
EXCAVATED PIT IN THE SEQUENCE
EITHER CUT BY [5557] OR 5555 CUTS
[5557] BUT UNCLEAR AS UN-ET

Finds (tick): None [] Pot [] Bone [] Flint [] Stone [] Burnt stone [] Glass []
Metal [] CBM [] Wood [] Leather []

- Small Finds
- Samples
- Building Materials

Recorder AF
Date 27/04/18
Initials



CONTEXT RECORD

Context No. **5556**

SITE **M1D17**

ADDITIONAL SHEETS:

TYPE **POT FILL**

Trench

Context Type: Deposit / Cut / Structure

Check Lists:

Site sub-div **AREA 5**

Overlain by: **(5001)**

DEPOSIT:

Structure No.

Abutted by:

1. compaction
2. colour
3. composition
4. inclusion
5. thickness
6. extent
7. comments
8. method & conditions

Plan No.

GPS

Cut by:

[5557?]

Filled by:

Section No.

Same as:

G-5552

Part of:

CUT:

1. shape in plan
2. base/sides/top profile
3. dimension and depth
4. sketch
5. truncation
6. fill pos
7. other comments

Co-Ordinates

GPS.

Consists of:

Overlies:

Level

Butts:

MASONRY:

1. materials
2. size of bricks etc
3. finish of stones
4. coursing/bond
5. form
6. faces
7. bond
8. dimensions as found
9. other comments

Slide No.

Cuts:

Neg No.

Fill of:

[5555]

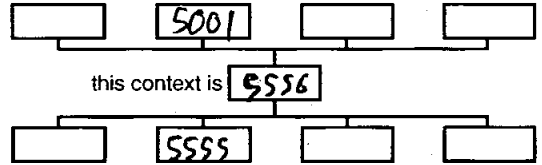
Matrix location

Relationships uncertain

Description (See check lists):

SEE BELOW

STRATIGRAPHIC MATRIX



Interpretation/Discussion:

FILL OF PIT IN ALIGNMENT **G-5552**

NOT EXCAVATED AS UNDER WATER, PROBABLY V. SIMILAR TO (5151), FILL OF THE NEXT NEAREST EXCAVATED PIT IN THE SEQUENCE POSSIBLY CUT BY [5557] BUT UNET SO NOT KNOWN.

Finds (tick): None Pot Bone Flint Stone Burnt stone Glass Metal CBM Wood Leather

Small Finds

Recorder **AT**

Samples

Date **27/04/18**

Building Materials

Initials



CONTEXT RECORD

Context No.

5557

SITE MD17

ADDITIONAL SHEETS:

TYPE PIT

Trench

Context Type: Deposit Cut Structure

Check Lists:

Site sub-div AREA 5

Overlain by:

(5001)

DEPOSIT:

- 1. compaction
- 2. colour
- 3. composition
- 4. inclusion
- 5. thickness
- 6. extent
- 7. comments
- 8. method & conditions

Structure No.

Abutted by:

Plan No.

GPS

Cut by:

Filled by:

(5558)

Section No.

Same as:

Part of:

G555a

CUT:

- 1. shape in plan
- 2. base/sides/top profile
- 3. dimension and depth
- 4. sketch
- 5. truncation
- 6. fill nos
- 7. other comments

Co-Ordinates

GPS

Consists of:

Overlies:

Level

GPS.

Butts:

Slide No.

Cuts:

(5002)

5006

Neg No.

Fill of:

(5556?)

Matrix location

Relationships uncertain

MASONRY:

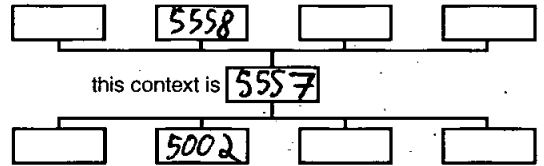
- 1. materials
- 2. size of bricks etc
- 3. finish of stones
- 4. coursing/bond
- 5. form
- 6. faces
- 7. bond
- 8. dimensions as found
- 9. other comments

Description (See check lists):

3.3M N-S, 2.4M

E-W SUB-OVAL DITCH

STRATIGRAPHIC MATRIX



this context is 5557

Interpretation/Discussion:

PIT IN ALIGNMENT

G-555a

NOT EXCAVATED AS UNDER WATER, PROBABLY V. SIMILAR TO [5150], THE NEAREST EXCAVATED PIT IN THE SEQUENCE. POSSIBLY CUTS (5556) BUT UNKNOWN AS UN-EXCAVATED.

Finds (tick): None Pot Bone Flint Stone Burnt stone Glass Metal CBM Wood Leather

 Small Finds

Recorder AF

 Samples

Date 27/04/18

 Building Materials

Initials



CONTEXT RECORD

Context No.

5558

SITE M1D17

ADDITIONAL SHEETS:

TYPE Pit ALL

Trench

Context Type: Deposit / Cut / Structure

Check Lists:

Site sub-div AREA 5

Overlain by:

(5001)

DEPOSIT:

1. compaction
2. colour
3. composition
4. inclusion
5. thickness
6. extent
7. comments
8. method & conditions

Structure No.

Abutted by:

Plan No.

GPS

Cut by:

[5555?]

Filled by:

Section No.

Same as:

Part of:

[55552]

CUT:

1. shape in plan
2. base/sides/top profile
3. dimension and depth
4. sketch
5. truncation
6. fill type
7. other comments

Co-Ordinates

GPS

Consists of:

Overlies:

Level

Butts:

MASONRY:

1. materials
2. size of bricks etc
3. finish of stones
4. coursing/bond
5. form
6. faces
7. bond
8. dimensions as found
9. other comments

Slide No.

Cuts:

Neg No.

Fill of:

[5557]

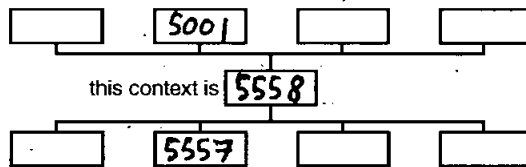
Matrix location

Relationships uncertain

Description (See check lists):

SEE BELOW

STRATIGRAPHIC MATRIX



Interpretation/Discussion:

FILL OF PIT IN ALIGNMENT [55552]

NOT EXCAVATED AS UNDER WATER.

PROBABLY V. SIMILAR TO (S151), FILL OF THE NEXT NEAREST EXCAVATED PIT IN THE SEQUENCE

PROBABLY CUT BY [5555] BUT UN-ET

SO NOT KNOWN

Finds (tick): None Pot Bone Flint Stone Burnt stone Glass Metal CBM Wood Leather

 Small Finds

Recorder AF

 Samples

Date 27/04/18

 Building Materials

Initials



CONTEXT RECORD

Context No.

5559

SITE M1D17

ADDITIONAL SHEETS:

TYPE PIT

Trench

Context Type: Deposit / Cut / Structure

Check Lists:

Site sub-div AREA 5

Overlain by:

DEPOSIT:

Structure No.

Abutted by:

(5560)

1. compaction
2. colour
3. composition
4. inclusion
5. thickness
6. extent
7. comments
8. method & conditions

Plan No.

GPS

Cut by:

Filled by:

Section No.

Same as:

Part of:

G555a

CUT:

1. shape in plan
2. base/sides/top profile
3. dimension and depth
4. sketch
5. truncation
6. fill nos
7. other comments

Co-Ordinates

GPS

Consists of:

Overlies:

Level

Butts:

MASONRY:

Slide No.

Cuts:

(500a)

1. materials
2. size of bricks etc
3. finish of stones
4. coursing/bond
5. form
6. faces
7. bend
8. dimensions as found
9. other comments

Neg No.

Fill of:

Matrix location

Relationships uncertain..

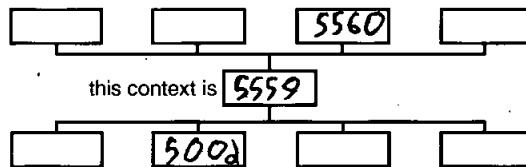
Description (See check lists):

2.6M SW-NE

1.8M NW-SE SUB OVAL

PIT:

STRATIGRAPHIC MATRIX



Interpretation/Discussion:

PIT IN ALIGNMENT G555a

NOT EXCAVATED AS UNDER WATER, PROBABLY V. SIMILAR TO [S150] THE NEAREST PIT IN THE SEQUENCE TO BE EXCAVATED.

Finds (tick): None [] Pot [] Bone [] Flint [] Stone [] Burnt stone [] Glass [] Metal [] CBM [] Wood [] Leather []

 Small Finds

Recorder AF

 Samples

Date 27/04/18

 Building Materials

Initials



CONTEXT RECORD

Context No. ~~5558~~ ⁵⁵⁶⁰ / 11

SITE M1 D17

ADDITIONAL SHEETS:

TYPE PIT FILL

Trench

Context Type: Deposit Cut / Structure

Check Lists:

Site sub-div AREA 5

Overlain by: (5001)

- DEPOSIT:
1. compaction
 2. colour
 3. composition
 4. inclusion
 5. thickness
 6. extent
 7. comments
 8. method & conditions

Structure No.

Abutted by:

Plan No.

GPS

Cut by:

Filled by:

- CUT:
1. shape in plan
 2. base/sides/top profile
 3. dimension and depth
 4. sketch
 5. truncation
 6. fill pos
 7. other comments

Section No.

Same as:

Part of:

G5552

Co-Ordinates

GPS

Consists of:

Overlies:

(5002)

- MASONRY:
1. materials
 2. size of bricks etc
 3. finish of stones
 4. coursing/bond
 5. form
 6. faces
 7. bond
 8. dimensions as found
 9. other comments

Level

Butts:

Slide No.

Cuts:

Neg No.

Fill of:

[5559]

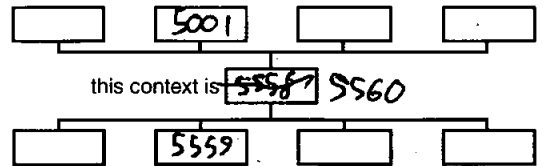
Matrix location

Relationships uncertain

Description (See check lists):

SEE BELOW

STRATIGRAPHIC MATRIX



Interpretation/Discussion:

FILL OF PIT IN ALIGNMENT IG B552

NOT EXCAVATED AS UNDER WATER

PROBABLY V. SIMILAR TO (S1S1), FILL OF THE NEXT NEAREST EXCAVATED PIT IN THE SEQUENCE.

Finds (tick): None [] Pot [] Bone [] Flint [] Stone [] Burnt stone [] Glass [] Metal [] CBM [] Wood [] Leather []

Small Finds

Recorder AF

Samples

Date 27/04/18

Building Materials

Initials



CONTEXT RECORD

Context No.

5561

SITE M1D17

ADDITIONAL SHEETS:

TYPE pit

Trench

Context Type: Deposit/ Cut Structure

Check Lists:

Site sub-div AREA 5

Overlain by:

(5001)

DEPOSIT:

1. compaction
2. colour
3. composition
4. inclusion
5. thickness
6. extent
7. comments
8. method & conditions

Structure No.

Abutted by:

Plan No.

GPS

Cut by:

Filled by:

(5562)

Section No.

Same as:

Part of:

G5552

CUT:

1. shape in plan
2. base/sides/top profile
3. dimension and depth
4. sketch
5. truncation
6. fill nos
7. other comments

Co-Ordinates

GPS

Consists of:

Overlies:

Level

Butts:

MASONRY:

1. materials
2. size of bricks etc
3. finish of stones
4. coursing/bond
5. form
6. faces
7. bond
8. dimensions as found
9. other comments

Slide No.

Cuts:

(5002)

Neg No.

Fill of:

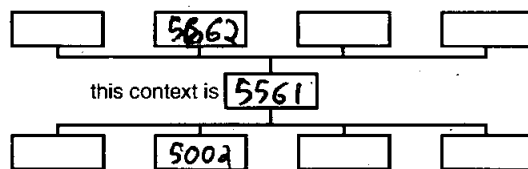
Matrix location

Relationships uncertain

Description (See check lists):

2.28M LONG N-S
1.9M E-W "FITE SHEILD"
SHAPED SUB OVOID PIT.

STRATIGRAPHIC MATRIX



Interpretation/Discussion:

PIT IN ALIGNMENT [G5552]

NOT EXCAVATED AS UNDER WATER, PROBABLY V. SIMILAR TO [5150], THE NEAREST PIT IN THE SEQUENCE TO BE EXCAVATED.

SOUTHERNMOST PIT IN [G5552] ALTHOUGH 2 MORE SHOWN TO SOUTH ON GEOPHYSICS.

Finds (tick): None Pot Bone Flint Stone Burnt stone Glass
Metal CBM Wood Leather

 Small Finds

Recorder AE

 Samples

Date 27/04/18

 Building Materials

Initials



CONTEXT RECORD

Context No. **5562**

SITE **M1D17**

ADDITIONAL SHEETS:

TYPE **PIT FILL**

Trench

Context Type: **Deposit** / Cut / Structure

Check Lists:

Site sub-div **AREAS**

Overlain by: **(5001)**

- DEPOSIT:
1. compaction
 2. colour
 3. composition
 4. inclusion
 5. thickness
 6. extent
 7. comments
 8. method & conditions

Structure No.

Abutted by:

Plan No. **GPS**

Cut by:

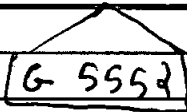
Filled by:

- CUT:
1. shape in plan
 2. base/sides/top profile
 3. dimension and depth
 4. sketch
 5. truncation
 6. fill nos
 7. other comments

Section No.

Same as:

Part of:



Co-Ordinates **GPS**

Consists of:

Overlies:

- MASONRY:
1. materials
 2. size of bricks etc
 3. finish of stones
 4. coursing/bond
 5. form
 6. faces
 7. bond
 8. dimensions as found
 9. other comments

Level

Butts:

Slide No.

Cuts:

(5002)

Neg No.

Fill of:

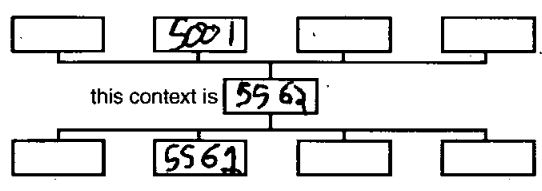
Matrix location

Relationships uncertain

Description (See check lists):

SEE BELOW.

STRATIGRAPHIC MATRIX



Interpretation/Discussion:

FILL OF SOUTHERN MOST PIT IN ALIGNMENT [G-5552] NOT EXCAVATED AS UNDER WATER. PROBABLY V. SIMILAR TO (5151), FILL OF THE NEXT NEAREST EXCAVATED PIT IN THE SEQUENCE.

Finds (tick): None [] Pot [] Bone [] Flint [] Stone [] Burnt stone [] Glass [] Metal [] CBM [] Wood [] Leather []

Small Finds

Recorder **AF**

Samples

Date **27/04/18**

Building Materials

Initials



CONTEXT RECORD

Context No.

5563

SITE M1D17

ADDITIONAL SHEETS:

TYPE Group (Gully)

Trench

Context Type: Deposit / Cut / Structure

Check Lists:

Site sub-div AREA 5

Overlain by:

DEPOSIT:

Structure No.

Abutted by:

1. compaction
2. colour
3. composition
4. inclusion
5. thickness
6. extent
7. comments
8. method & conditions

Plan No.

GPS

Cut by:

Filled by:

Section No. 5047

Same as:

CUT:

Co-Ordinates

GPS

Consists of:

(5232?) [5375] [5096]

Overlies:

1. shape in plan
2. base/sides/top profile
3. dimension and depth
4. sketch
5. truncation
6. fill nos
7. other comments

Level

GPS

Butts:

MASONRY:

Slide No.

Cuts:

1. materials
2. size of bricks etc
3. finish of stones
4. coursing/bond
5. form
6. faces
7. bond
8. dimensions as found
9. other comments

Neg No.

Fill of:

Matrix location


Relationships uncertain

Description (See check lists):

NARROW, SHALLOW

GULLEY

STRATIGRAPHIC MATRIX



Interpretation/Discussion:

GROUP A SHALLOW GULLEY, CUT
 BY [G5552], THE PIT ALIGNMENT.

Finds (tick): None Pot Bone Flint Stone Burnt stone Glass
 Metal CBM Wood Leather

 Small Finds

Recorder AF

 Samples

Date 27/04/18

 Building Materials

Initials



CONTEXT RECORD

Context No.

5564 ✓

SITE M1D17

ADDITIONAL SHEETS:

TYPE **GROUP**

Trench

Context Type: Deposit / Cut / Structure **GROUP**

Check Lists:

Site sub-div **AREA 5**

Overlain by:

DEPOSIT:

1. compaction
2. colour
3. composition
4. inclusion
5. thickness
6. extent
7. comments
8. method & conditions

Structure No.

Abutted by:

Plan No.

GPS

Cut by:

Filled by:

Section No.

Same as:

Part of:

CUT:

1. shape in plan
2. base/sides/top profile
3. dimension and depth
4. sketch
5. truncation
6. fill nos
7. other comments

Co-Ordinates

GPS

Consists of:

[5033] [5020]

Overlies:

Level

GPS

Butts:

MASONRY:

1. materials
2. size of bricks etc
3. finish of stones
4. coursing/bond
5. form
6. faces
7. bond
8. dimensions as found
9. other comments

Slide No.

Cuts:

Neg No.

Fill of:

Matrix location

Relationships uncertain

Description (See check lists):

**10M LONG 0.87M
WIDE NITCH CONSISTING
OF [5033] + [5020]
RUNS NW-SE**

STRATIGRAPHIC MATRIX



Interpretation/Discussion:

**ENCLOSURE / Paddock.
POS. RELATED TO [55546], WHICH IS ON
SAME ALIGNMENT.**

Finds (tick): None [] Pot [] Bone [] Flint [] Stone [] Burnt stone [] Glass []
Metal [] CBM [] Wood [] Leather []

 Small Finds
Recorder **AF**
 Samples
Date **27/04/18**
 Building Materials

Initials



CONTEXT RECORD

Context No.

5565 /

SITE MID 17

ADDITIONAL SHEETS:

TYPE **GROUP**

Trench

Context Type: Deposit / Cut / Structure **GROUP**

Check Lists:

Site sub-div **AREAS**

Overlain by: (5001)

DEPOSIT:

1. compaction
2. colour
3. composition
4. inclusion
5. thickness
6. extent
7. comments
8. method & conditions

Structure No.

Abutted by:

Plan No.

GPS

Cut by:

Filled by:

Section No.

5049

Same as:

Part of:

CUT:

1. shape in plan
2. base/sides/top profile
3. dimension and depth
4. sketch
5. truncation
6. fill nos
7. other comments

Co-Ordinates

GPS

Consists of: [5394] [5305]

Overlies:

Level

GPS

Butts:

MASONRY:

1. materials
2. size of bricks etc
3. finish of stones
4. coursing/bond
5. form
6. faces
7. bond
8. dimensions as found
9. other comments

Slide No.

Cuts:

Neg No.

Fill of:


Matrix location

Relationships uncertain

Description (See check lists):

~~WSW~~ WSW - ENE
 DISCONTINUOUS DITCH,
 SOME PART TRUNCATED
 BY LATER RIDGE + FURROW
 POS. A RE-CUT / EXTENSION OF ENCLOSURE
 5049

STRATIGRAPHIC MATRIX



26m LONG, 1.5m WIDE, WSW - ENE DITCH.

Interpretation/Discussion:

Finds (tick): None [] Pot [] Bone [] Flint [] Stone [] Burnt stone [] Glass []
 Metal [] CBM [] Wood [] Leather []

△ Small Finds

Recorder **AF**

◇ Samples

Date **27/09/18**

△ Building Materials

Initials



CONTEXT RECORD

Context No.

55 66 /

SITE M1D17

ADDITIONAL SHEETS:

TYPE **GROUP**

Trench

Context Type: Deposit / Cut / Structure

Check Lists:

Site sub-div AREA 5

Overlain by: (5001)

DEPOSIT:

1. compaction
2. colour
3. composition
4. inclusion
5. thickness
6. extent
7. comments
8. method & conditions

Structure No.

Abutted by:

Plan No.

GPS

Cut by:

Filled by:

Section No.

Same as:

Part of:

CUT:

1. shape in plan
2. base/sides/top profile
3. dimension and depth
4. sketch
5. truncation
6. fill nos
7. other comments

Co-Ordinates

GPS

Consists of: [5161] [5303]

Overlies:

Level

GPS

Butts:

MASONRY:

1. materials
2. size of bricks etc
3. finish of stones
4. coursing/bond
5. form
6. faces
7. bond
8. dimensions as found
9. other comments

Slide No.

Cuts:

(5002)

Neg No.

Fill of:


Matrix location

Relationships uncertain


Description (See check lists):

2 SECTIONS OF DITCH
 [5161] 2.5m LONG, [5303] 4.5m
 LONG, PART OF 11m LONG
 CURVALINER, POSSIBLY INCLUDING
 3RD SEGMENT ON OTHER SIDE OF


STRATIGRAPHIC MATRIX



this context is 5566



3RD SEGMENT ON OTHER SIDE OF G5546 ^{AV}



Interpretation/Discussion:

INTERUPTED CURVALINER DITCH,
 BANKS TRUNKATED OUT BY RIDGE & FURROW.

Finds (tick): None [] Pot [] Bone [] Flint [] Stone [] Burnt stone [] Glass []
 Metal [] CBM [] Wood [] Leather []

 Small Finds

Recorder AF

 Samples

Date 27/04/18

 Building Materials

Initials



CONTEXT RECORD

Context No.

5567

SITE MID 17

ADDITIONAL SHEETS:

TYPE **GROUP 4 POST**

Trench

Context Type: Deposit / Cut / Structure

Check Lists:

Site sub-div AREA 5

Overlain by: (5001)

DEPOSIT:

1. compaction
2. colour
3. composition
4. inclusion
5. thickness
6. extent
7. comments
8. method & conditions

Structure No.

Abutted by:

Plan No.

GPS

Cut by:

Filled by:

Section No.

Same as:

Part of:

CUT:

1. shape in plan
2. base/sides/top profile
3. dimension and depth
4. sketch
5. truncation
6. fill nos
7. other comments

Co-Ordinates

GPS

Consists of: [5154] [5118] [5116] + 3 OTHERS

Overlies:

Level

GPS

Butts:

MASONRY:

1. materials
2. size of bricks etc
3. finish of stones
4. coursing/bond
5. form
6. faces
7. bond
8. dimensions as found
9. other comments

Slide No.

Cuts:

G 5153

Neg No.

Fill of:

Matrix location

Relationships uncertain

Description (See check lists):

STRATIGRAPHIC MATRIX



Interpretation/Discussion:

4 POST STRUCTURE

4M x 5M N-W ALIGNED
4 POST STRUCTURE w/
TWO EXTRA LITTLE POST
HOLES

Finds (tick): None [] Pot [] Bone [] Flint [] Stone [] Burnt stone [] Glass []
Metal [] CBM [] Wood [] Leather []

 Small Finds

Recorder AF

 Samples

Date 27/04/18

 Building Materials

Initials