

# M1D.17

## AREA 1

- PLAN REGISTERS
- SECTION REGISTERS
- ENVIRONMENTAL REGISTERS
- DIGITAL PHOTOGRAPHIC RECORD

PDF/A SCAN

FILMING INSTRUCTIONS

Submitter OASouth

No. of copies: 2

Headings

Site information

Line 1: [OA South] County[Northamptonshire] Parish:[Harpole, Kislingbury & Upper Heyford]

Site[M1 D Way] Site code[M1D 17]

Line 2: Excavators name[S Lawrence]

Line 3:

Classification of material

Tick if present

Index to archive	
Introduction	
A:Final Report	
A:Publication Report	
B:Site Data – Text: Diary/Daybook/Fieldnotes	
B: Site Data – Text: General Summaries	
B: Site Data – Text: Primary Context Records	
B: Site Data – Text: Synthesised Context Records	
B: Site Data – Text: Survey Reports	
B: Site Data – Text: Catalogue of Drawings AREA PLANS	✓
B: Site Data – Text: Primary Drawings	
B: Site Data – Text: Synthesised Drawings	
C: Finds Data – Text: Primary Finds Data	
C: Finds Data – Text: Synthesised Finds Data	
C: Finds Data – Text: Specialist Reports	
C: Finds Data – Text: Box/Bag List	
D: Catalogue of Photos/Slides/Videos/X--rays	
E: Environmental/Ecofact Data: Primary Records	
E: Environmental/Ecofact Data: Synthesised Records	
E: Environmental/Ecofact Data: Specialist Reports	
F: Documentary	
F: Press and Publicity	
G: Correspondence	
H: Miscellaneous	



# PLAN RECORD SHEET

SITE CODE MID 17

SITE NAME MIDWAY JUNCT. 16

Plan number	Context(s)	Scale	Drawn by	Size (A1, A4, etc.)
1	ditches (17) + (19)	1:20	CR	A4
2	DITCHES (21)	1:20	BS	A4
3	Ditch (29)	1:20	CR	A4
4	DITCH TERMINUS (32)	1:20	BS	A4
5	ditches (34) (37) (43) + Pit (40)	1:20	CS	
6	Ditch (46)	1:20	CR	A4
7	DITCH (47)	1:20	T.L	A4
8	DITCH (52)	1:20	G.O.	A4
9	ditches (58) (60)	1:20	CR	A4
10	gully (65), DITCH (81)	1:20	RL	A4
11	uncutting Ditches (66) + (73)	1:20	UG	A4
12	Gully (75)	1:20	UG	A4
13	DITCH (79)	1:20	G.O.	A4
14	Ditch (83)	1:20	CR	A4
15	GULLY (85)	1:20	RL	A4
16	DITCH TERMINUS (92) (97)	1:20	GO	A4
17	ditch (95)	1:20	CR	A4
<del>18</del>	<del>TERMINUS</del>			
18	ditch (101)	1:20	HRP	A4
19	Furrow (103)	1:20	HRP	A4
20	ditch (105)	1:20	HRP	A4
21	ditches (111) (113) (115)	1:20	CR	A4
22	PLAN OF DITCHES (124) (126) (128)	1:20	T.L	A1
23	DITCHES (131) (133) (135) (138)	1:20	GO	A4
24	DEMOLITION LATER WITHIN ENCLOSURE (126)	1:20	T.L	A4
25	PH (143)	1:10	LH	A4
26	Pit (145)	1:10	LB	A4
27	PLAN OF PIT (152) + (151)	1:20	T.L	A1
28	PLAN OF DITCHES (148) + (150)	1:20	RL	A4
29	PITCH	1:20	LH	A4



# PLAN RECORD SHEET

SITE CODE **M11-17** SITE NAME

Plan number	Context(s)	Scale	Drawn by	Size (A1, A4, etc.)
30	[156] [196] [200] DITCHES	1:20	WAM	A4
31	[161] [163] [165]	1:20	GD	A4
32	Ditches [166] + [169]	1:20	MM	A4
33	Gully [142]	1:20	LB	A4
34	ditches [177] (179)	1:20	OL	A4
35	DITCH [185]	1:20	LH	A4
36	Ditch [195]	1:20	AB	A4
<del>37</del>	PLAN OF DITCH [187] AND LAYER [142]	1:20	BD	A4
38	DITCH [204]	1:20	GD	A4
39	Plan of cut [206] - [209]	1:20	LK	A4
40	Ditches [213] [216] cutting fire pit? [210]	1:20	LB	A4
41	Stones (226)	1:20	OL	A4
42	PIT [227]	1:20	LH	A4
43	Ditch <del>[232]</del> [235]	1:20	HRP	A4
X 44	<del>Ditch [237] VOID</del>	1:20	TS	A4
45	Ditches [242] + [244] rel. slot	1:20	HRP	A4
46	Ditch [246] + PIT [272]	1:20	TS	A4
47	Ditches [250] (253) (256)	1:20	OL	A4
X 48	<del>gullies [257] [261] [289] VOID</del>	1:20	OL	A4
49	DITCH TERMINUS [273]	1:20	BD	A4
50	DITCHES [276] [278] + [280]	1:20	T.C	A4
51	Plan of ditch [289]	1:20	AB	A4
52	DITCHES [293], [295]	1:20	GD	A4
53	construction cut (297) linear (300)	1:20	OL	A4
54	PLAN OF POST HOLE [282]	1:20	A.M	A4
X 55	PLAN OF PITS [304] & [306]	1:20	A.M	A4
56	ditches (309) (311)	1:20	OL	A4
57	PIT [331]	1:20	GD	A4
58	Plan of [334] + [337]	1:20	AB	A4
59	PLAN OF DITCH [322] + PIT [324]	1:20	BD	A4



# PLAN RECORD SHEET

5

SITE CODE MID-17 SITE NAME MIDWAY, NORTHAMPTONSHIRE

Plan number	Context(s)	Scale	Drawn by	Size (A1, A4, etc.)
60	Ditch [345] 340	1:20	HRP	A4
61	drain (345) ditch (347)	1:20	α	A4
62	ditch [348]	1:20	mm	A4
63	ditch (353)	1:20	α	A4
<del>64</del>	<del>Ditch [354]</del>	<del>1:20</del>	<del>TS</del>	<del>A4</del>
<del>65</del>	<del>Ditches [356] [358]</del>	<del>1:20</del>	<del>TS</del>	<del>A4</del>
<del>66</del>	<del>Ditches [361] [363] [365]</del>	<del>1:20</del>	<del>GD</del>	<del>A4</del>
67	Wall [297] + (11)	1:20	HRP	A4
68	Ditches [377] + [379]	1:20	mm	A4
<del>69</del>	<del>DITCH [382]</del>	<del>1:20</del>	<del>LH</del>	<del>A4</del>
<del>70</del>	<del>Ditches [385] + [387] VOID</del>	<del>1:20</del>	<del>ARF</del>	<del>A4</del>
71	Wall [297] + (13)	1:20	HRP	A4
72	Area Plan showing relationships	1:20	ARF	A4
73	↓ ↓ ↓ ↓	↓	↓	↓
74	Wall [297] + (14)	1:20	HRP	A4
75	Ditch [424]	1:20	EF	A4
76	Ditch [426]	1:20	EC	A4
77	WALL [464] + SURFACE [465]	1:20	AR	A4
78	Wall [297] + (6)	1:20	HRP	A4
79	Wall [297] + (7)	1:20	HRP	A4
80	Burn slot + post hole [519]	1:20	mm	A4
81	Segmented ditch terminus [597]	1:20	ARF	A4
<del>82</del>	<del>Ditch [601] [593] [594]</del>	<del>1:20</del>	<del>mm</del>	<del>A4</del>
83	GROUP [607] - Ditch	1:20	AR	A4
84	DITCH [616] & ditch [618]	1:20	EC	A4
85	DITCH [628] + [636] + [638]	1:20	LH	A4
86	Ditches [644] (651) (653) (655) (657)	1:20	α	A4
87	Pits [670] [671]	1:20	NTS	A4
88	Ditches (697) (700) (702)	1:20	α	A4
<del>89</del>	<del>Pit [682] [683] [684]</del>	<del>1:20</del>	<del>TS</del>	<del>A4</del>

VOID

VOID  
VOID

?

?

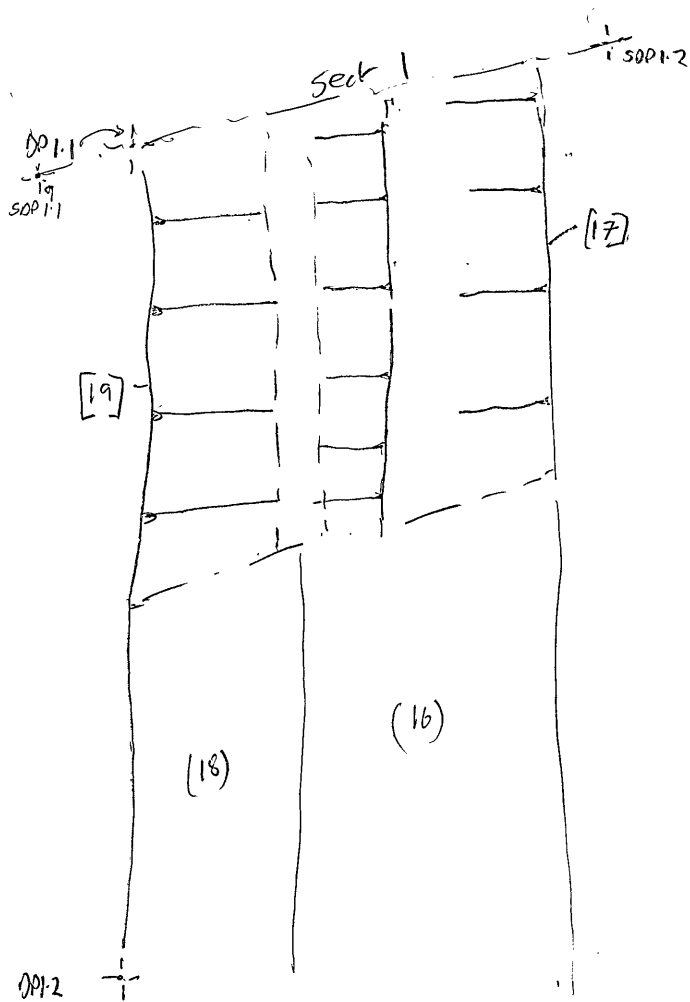



M 10-17

PLAN 1

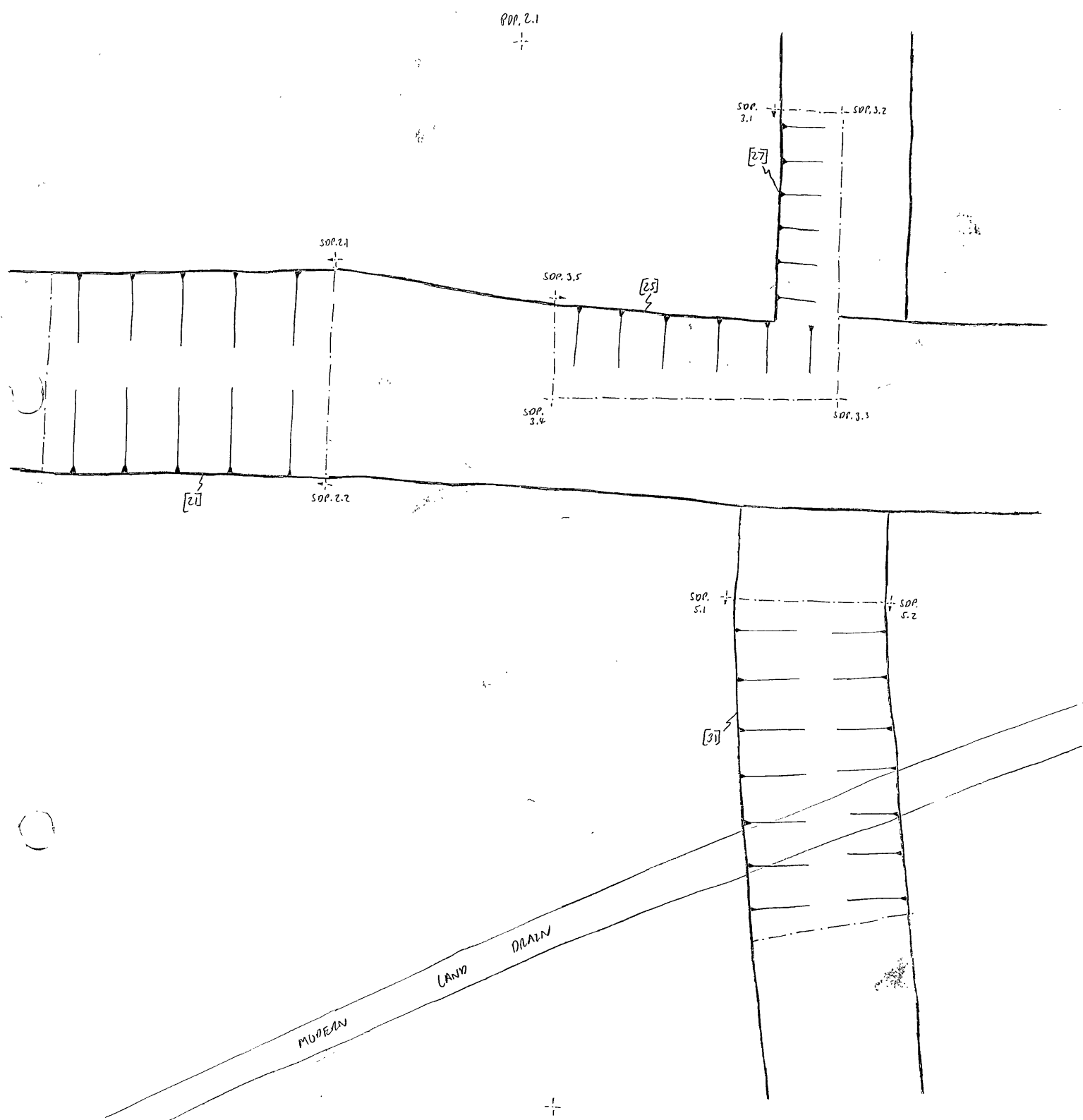
1/20

CR 14.12.17

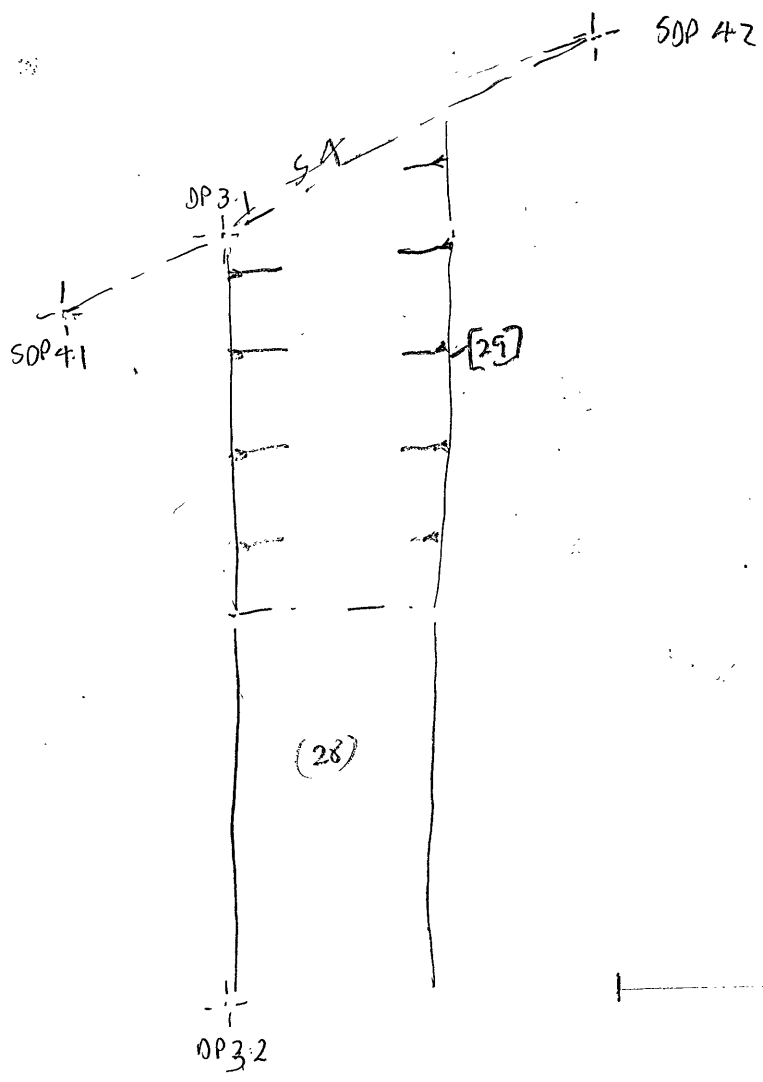


Cut matrix:

[17]  
|  
[19]

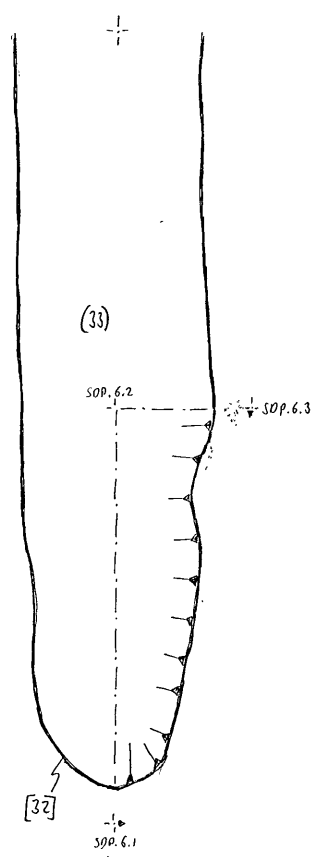


MID17  
AREA 1  
PLAN 2  
SECTIONS 2, 3 AND 5  
PLAN OF DITCHES [2], [25],  
[27] AND [3].  
SCALE 1:20  
GEN SCAPER  
15-12-2017



M10-17  
PLAN 3  
1:20  
CR 15.12.17





MID17  
AREA 1  
PLAN 4  
SECTION 6  
PLAN OF DITCH TERMINUS  
[32]  
SCALE 1:20  
BEN SCADER  
15-12-2017

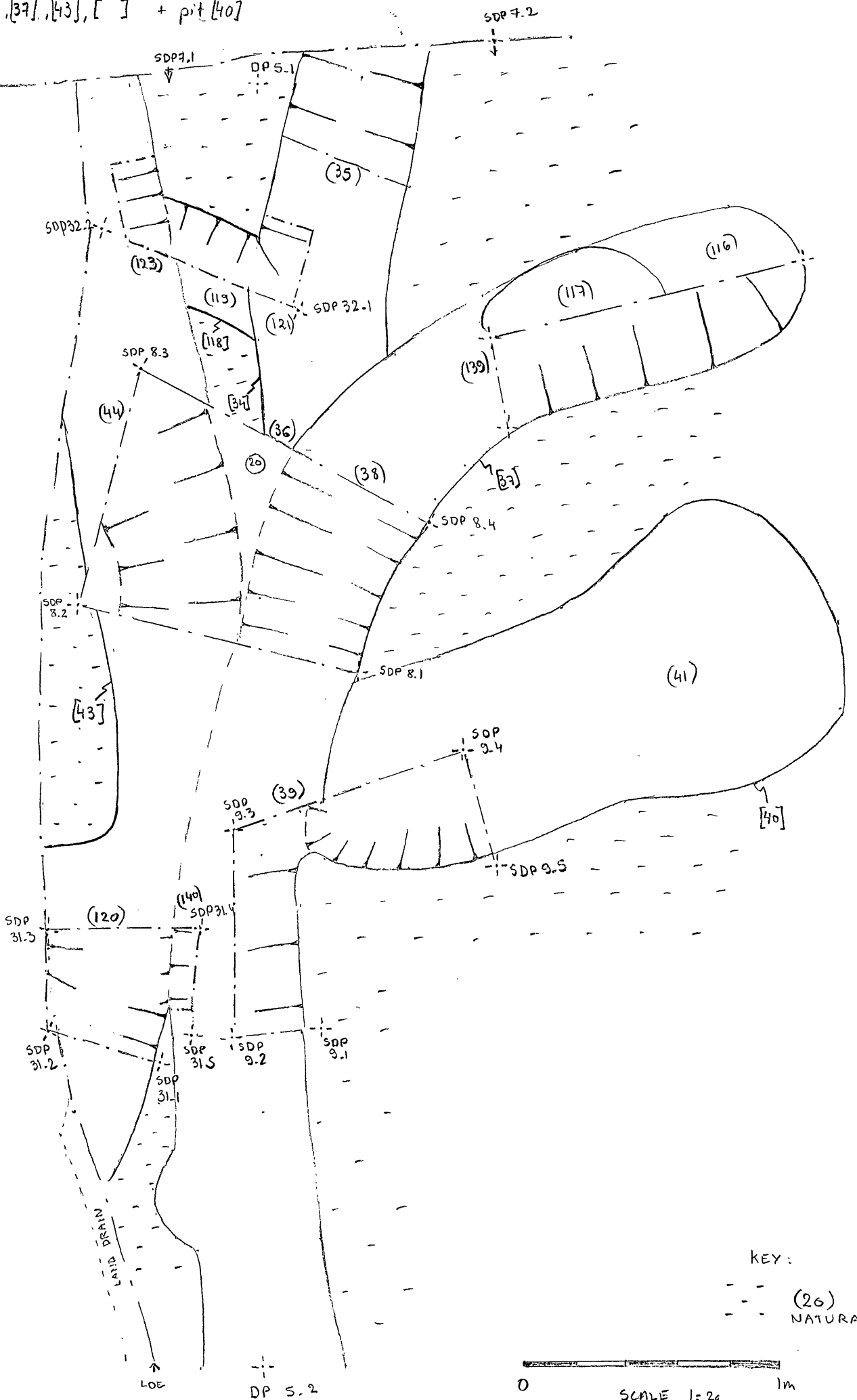
MID 17. P5

Ditches [34], [37], [43], [ ] + pit [40]

21.12.17. CS

ALE 1:20

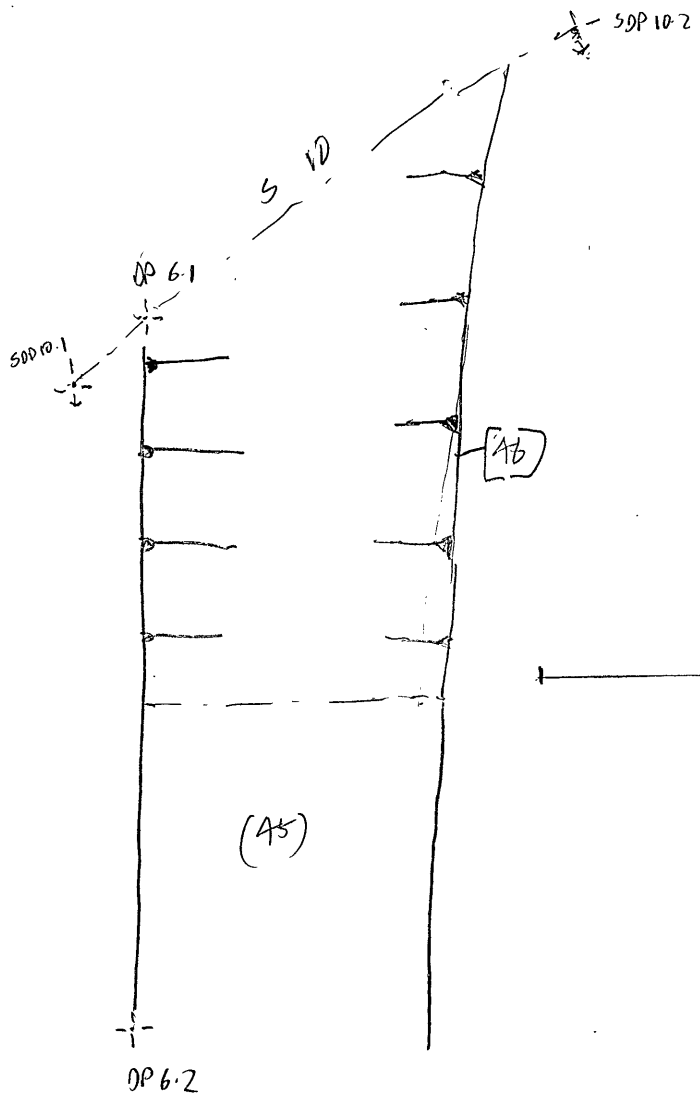
P.S



KEY:

--- (26) NATURAL

0 SCALE 1:20 1m

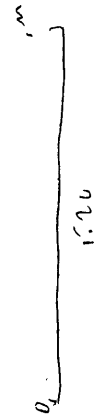
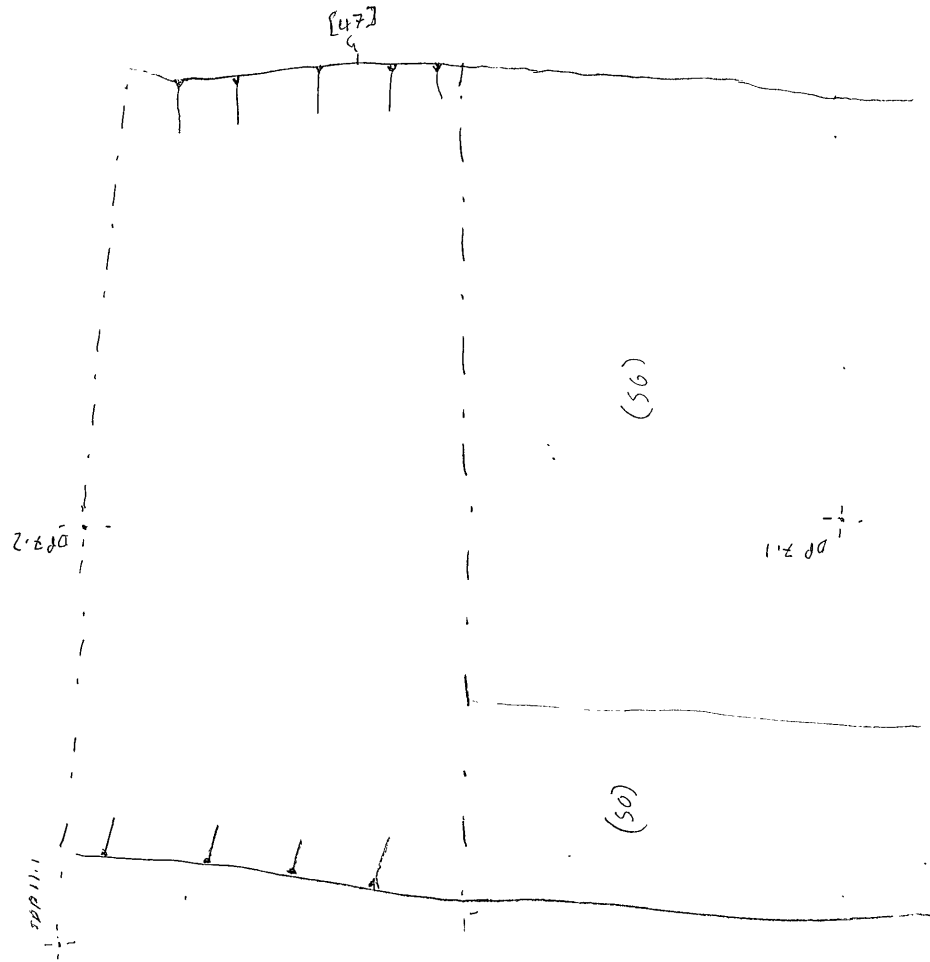


M10-17  
PLAN 6  
1:20  
CR 15.12.17



P 7

P# 7



M 1017  
 P# 7  
 1:20  
 T.U 15/12/17  
 PLAN OF DITCH [47]

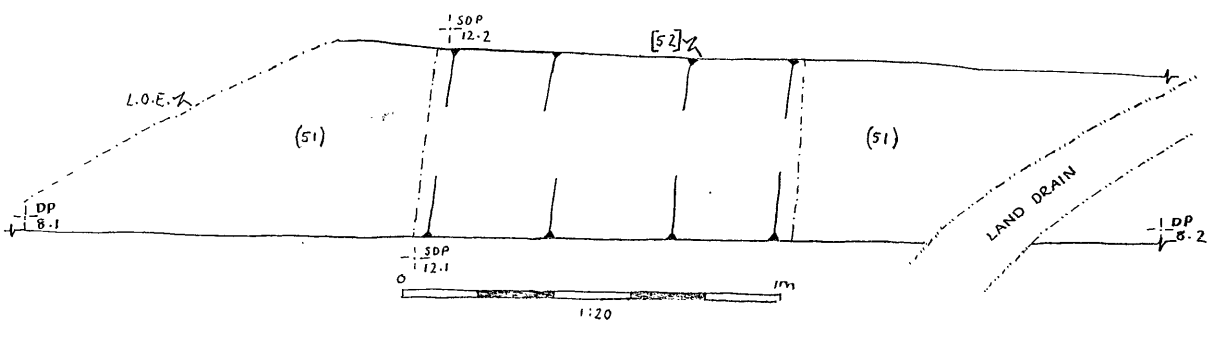
2

2

2

2

18



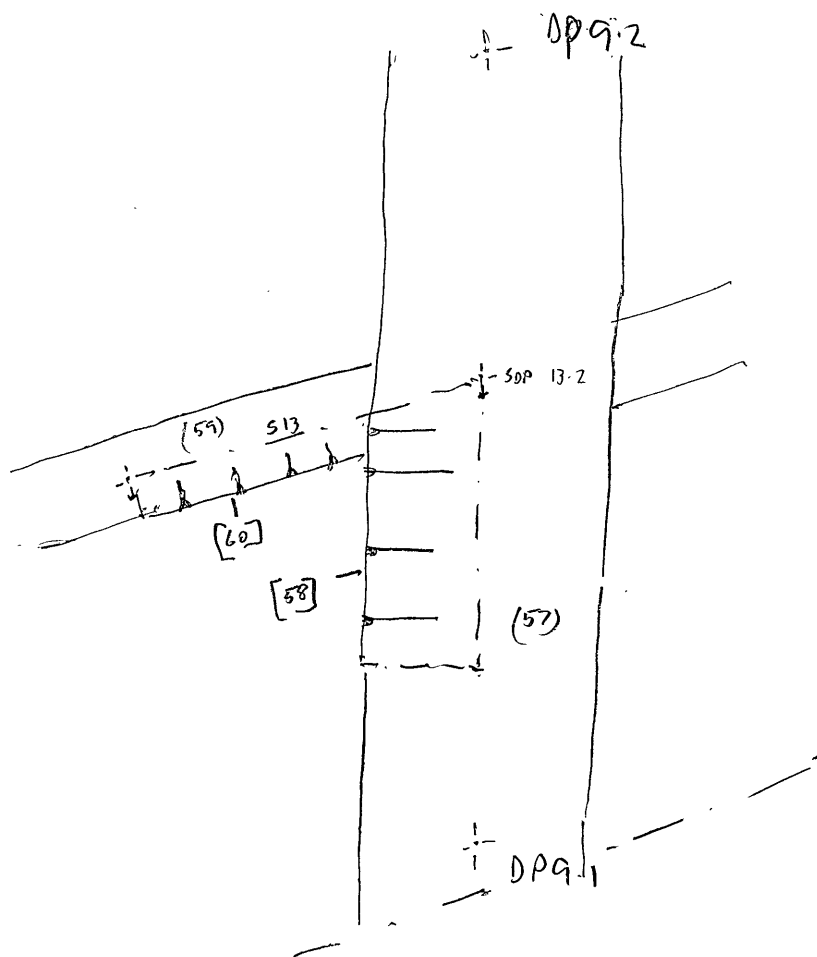


N  
 MID 17  
 PLAN 8  
 SCALE 1:20  
 15-12-17 Q.D.  
 DITCH [52]

M10 17

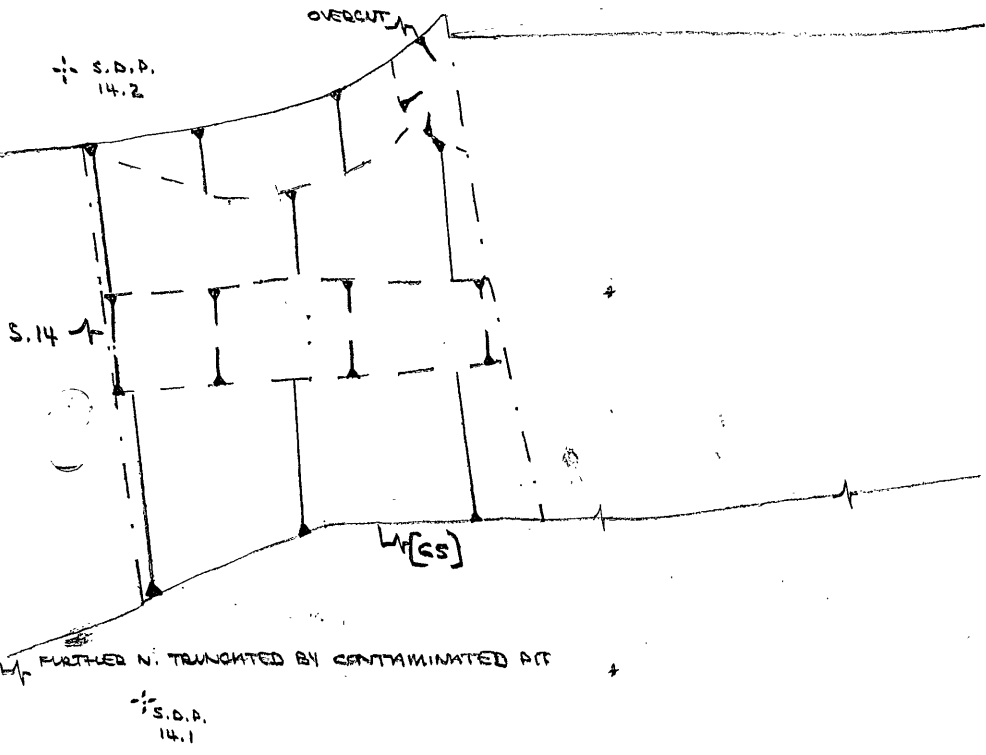
PLAN 9

1:20

CR 18.12.17

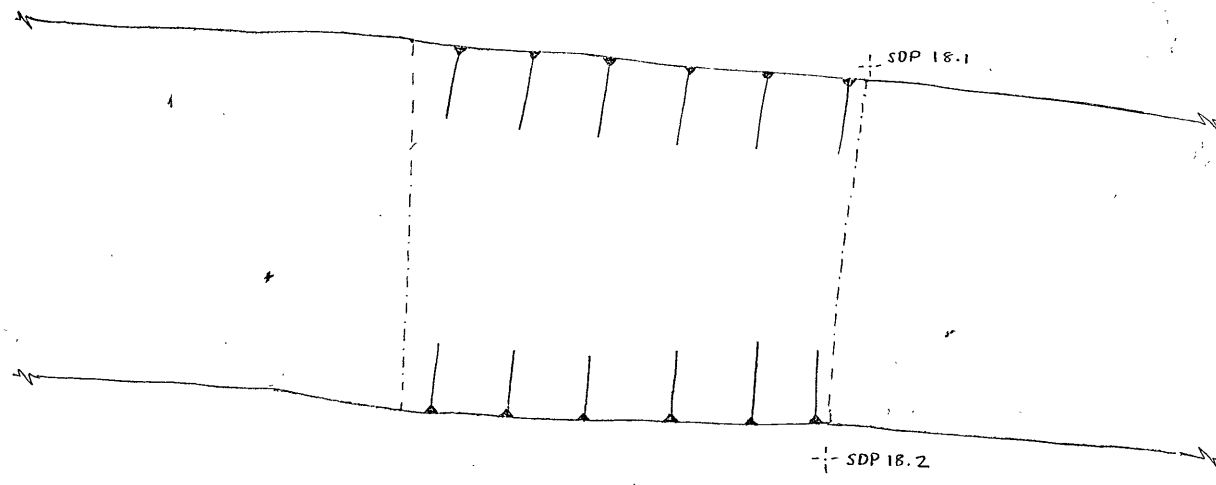
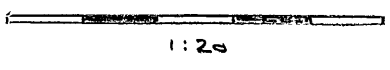


1/2 D.P.  
10.2



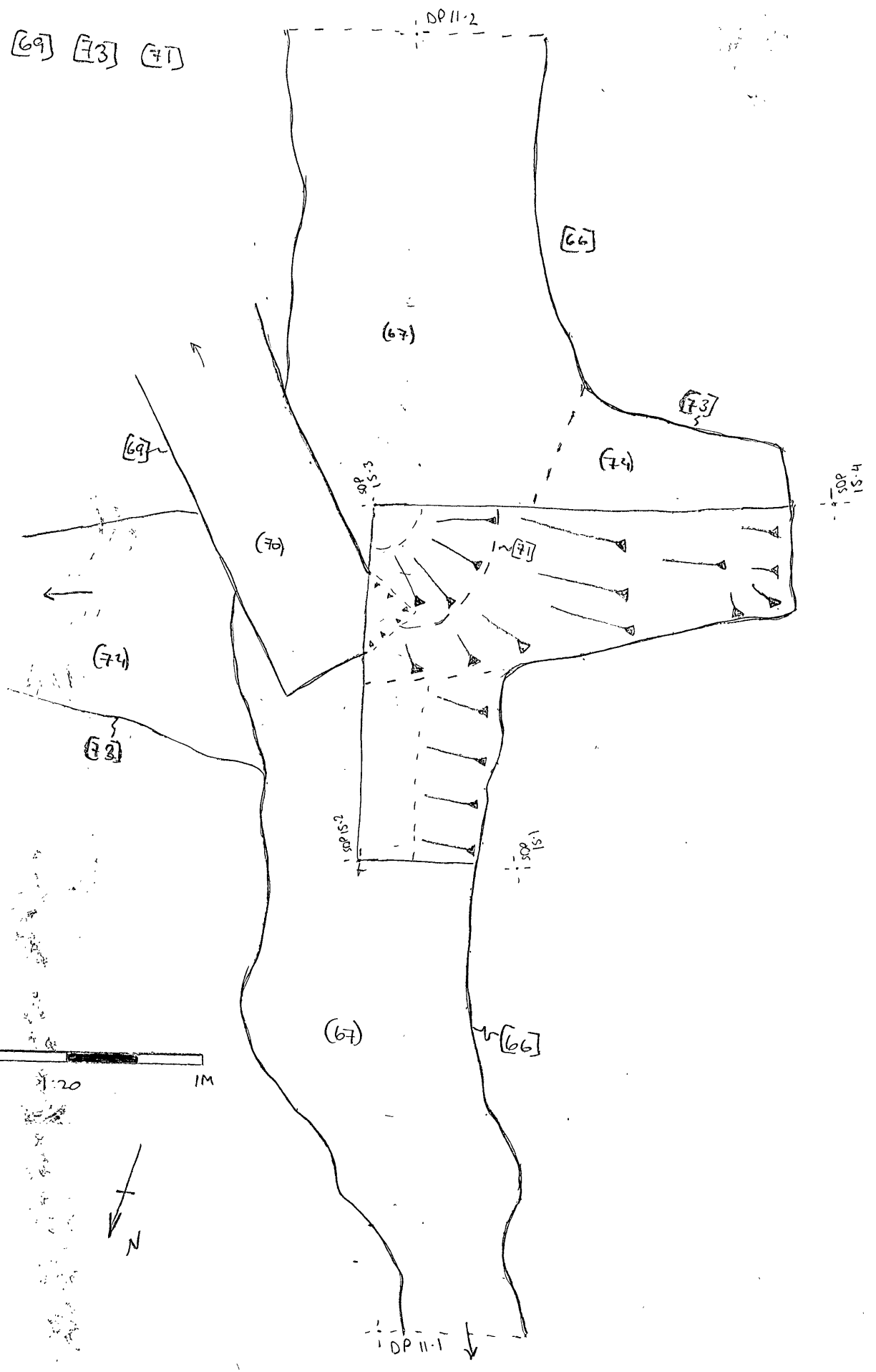

←  
N.

MID 7  
 P. 10  
 PLAN OF CUMUL [SS] + [8]  
 1:20  
 19/12/17  
 RA + GD

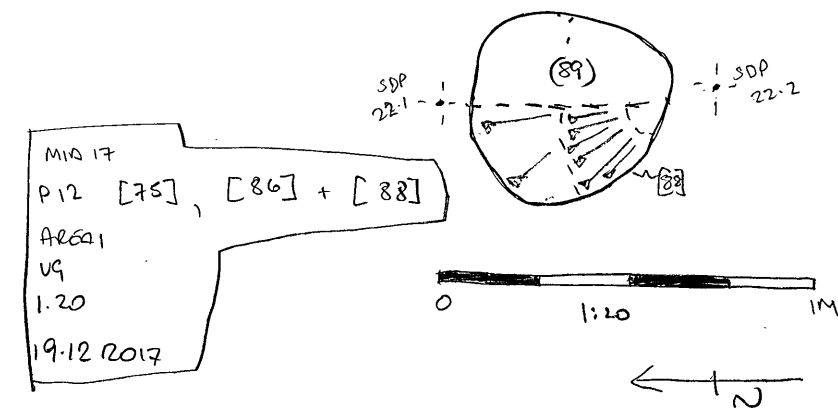
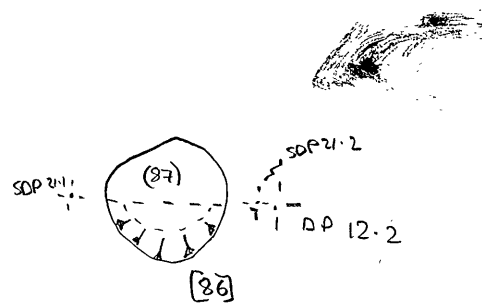
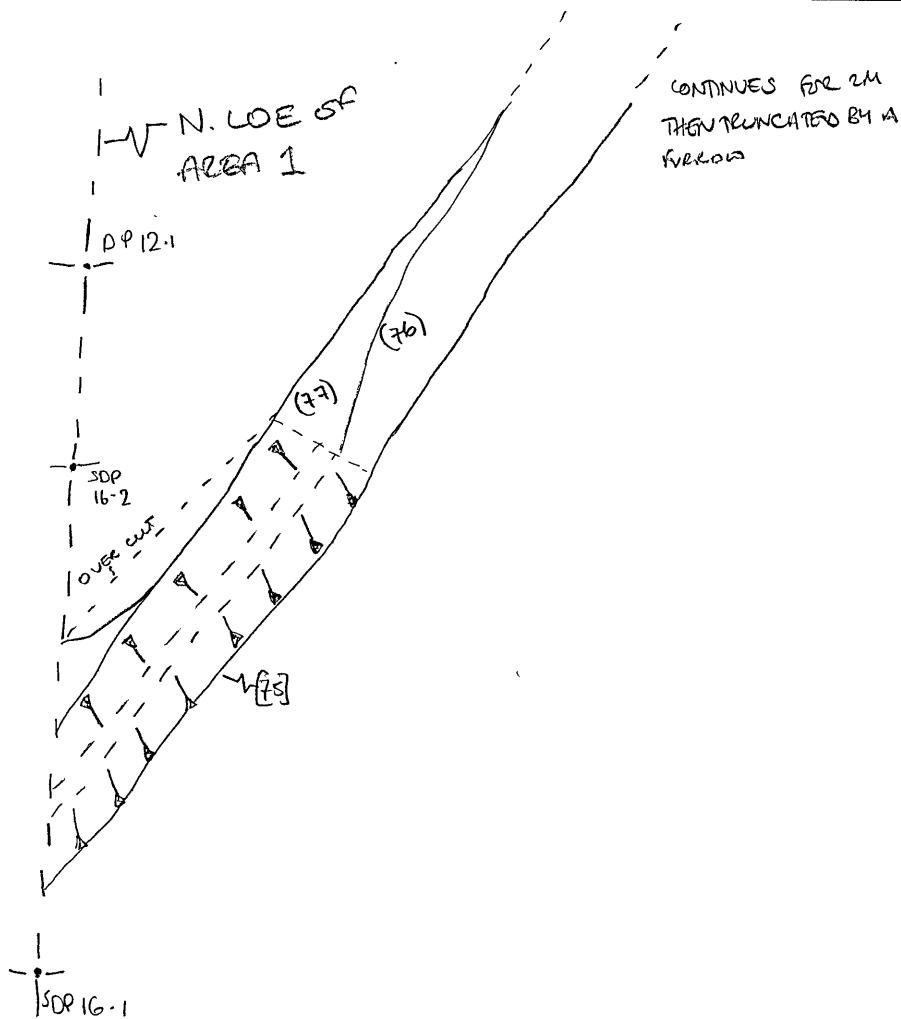


1/2 D.P.  
10.1

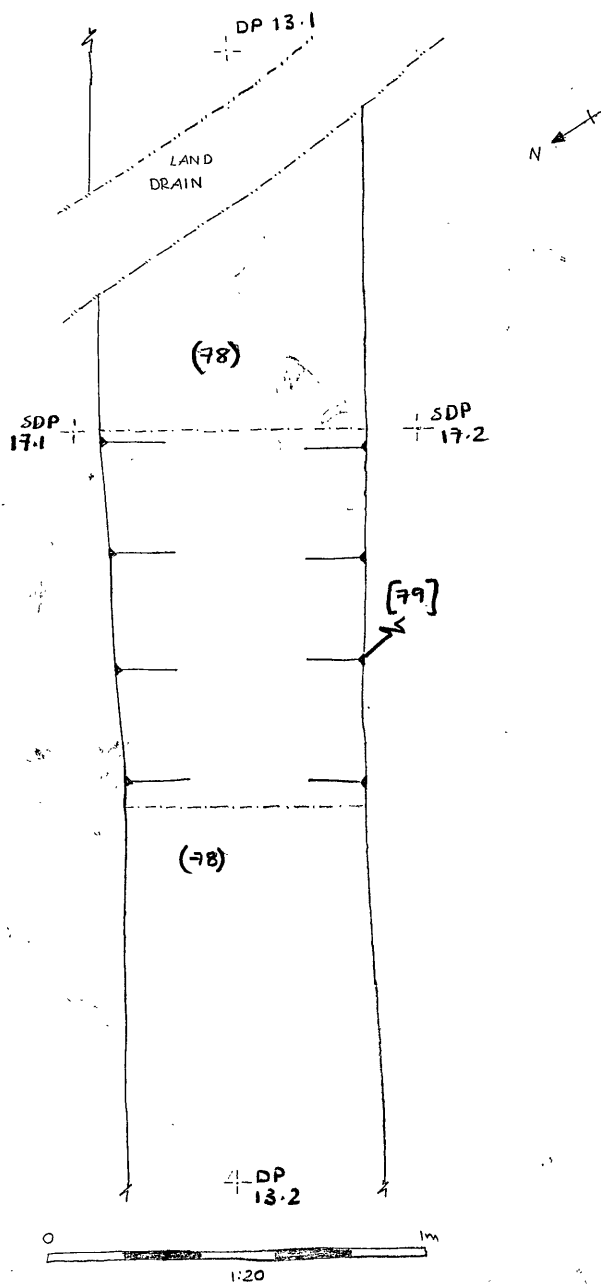
M1017  
P11 [66] [69] [73] [74]  
AREA1  
V9  
1:20  
19.12.2017



0.74M  
THEN TERMINATE



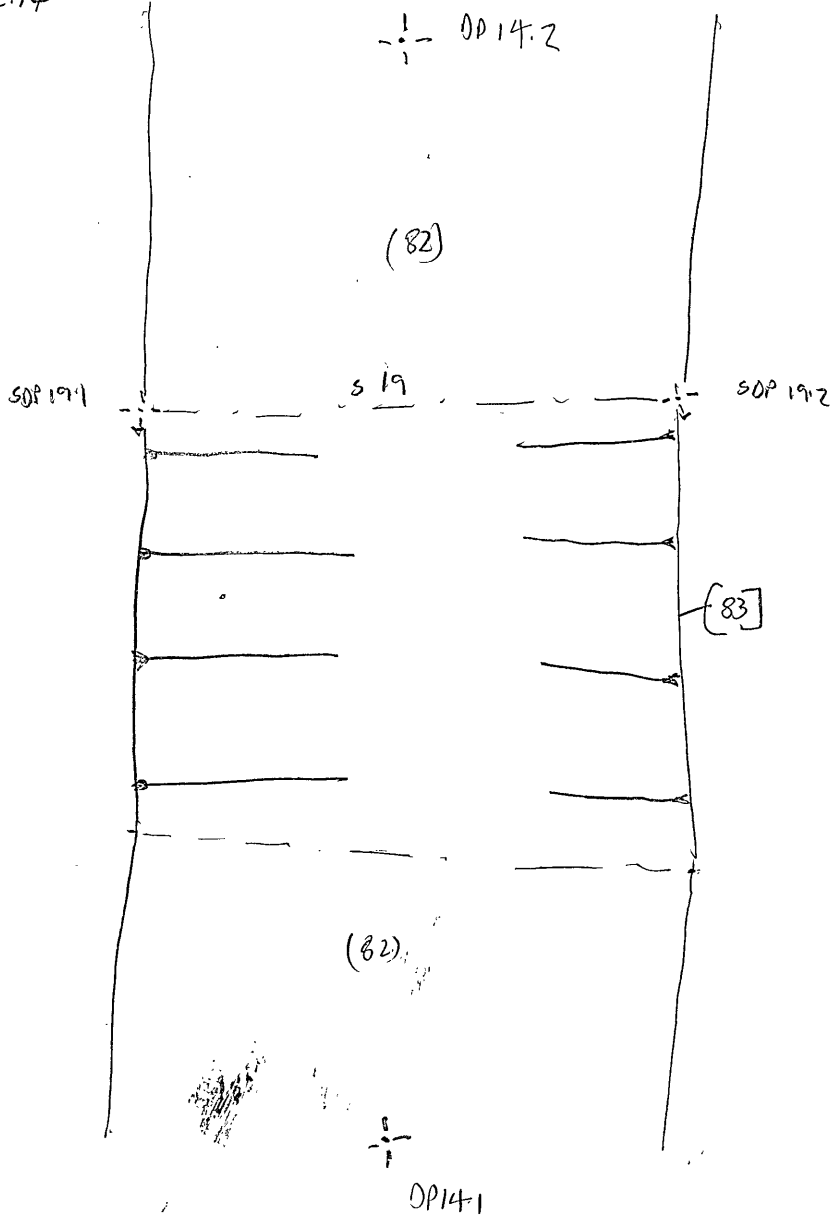


MIS 17  
 P 12 [75], [86] + [88]  
 AREA 1  
 V9  
 1.20  
 19.12.2017

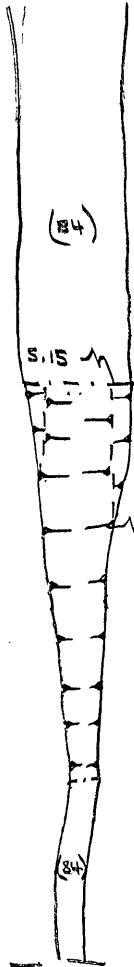


MID 17  
PLAN 13  
SCALE 1:20  
19-12-17 G.D.

MLO 17  
plan 14

1:20  
CR 19.12.17



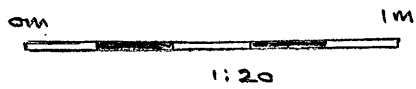


D.P. 15.1  
S.D. 0.2


D.P. 15.2  
S.D.P. 20.2

E/W DITCH

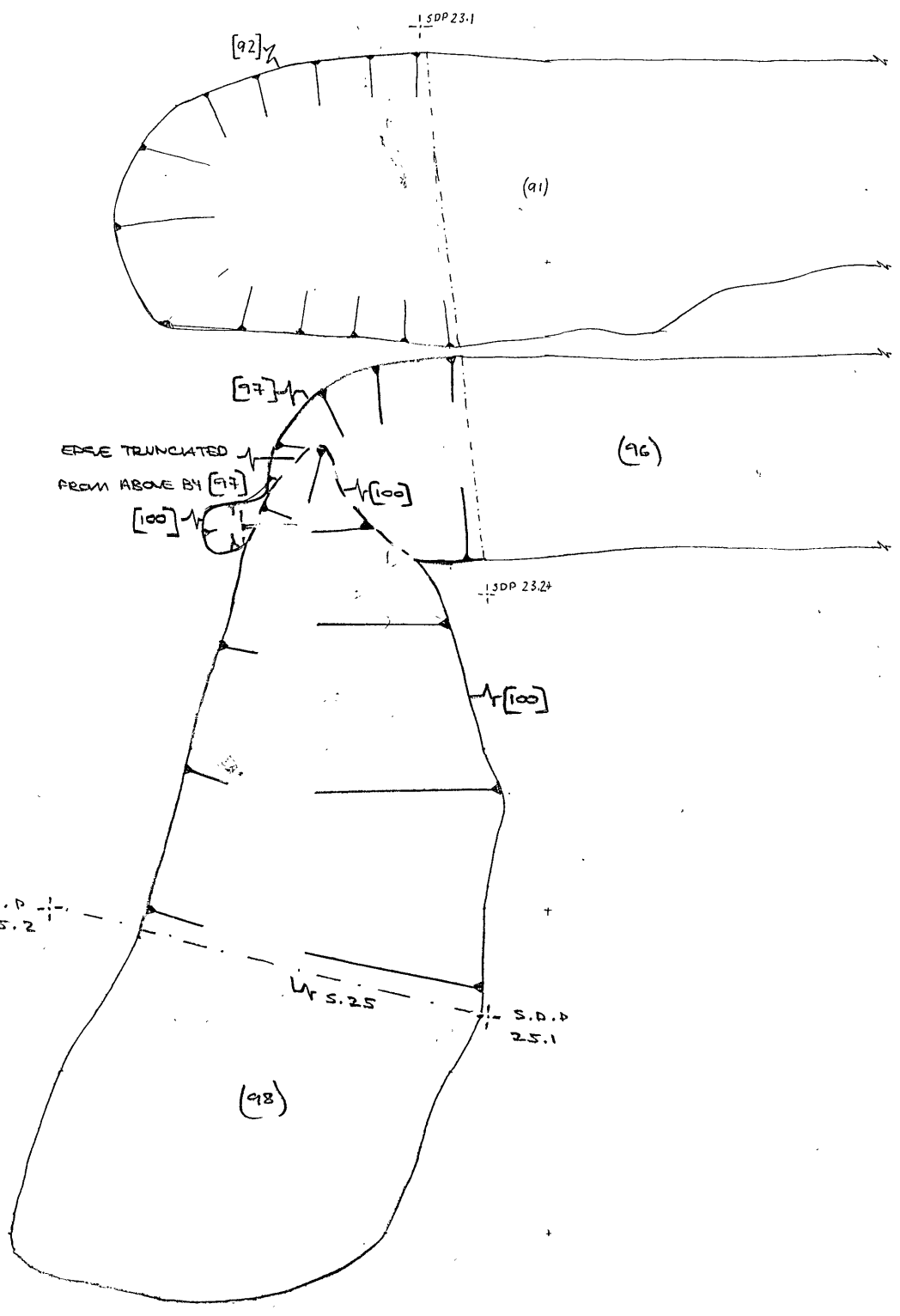
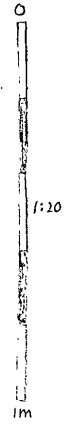
MID 17  
P. 15  
PLAN OF Gully [85] S. END  
1:20  
19/12/17  
RL



DP 16.1

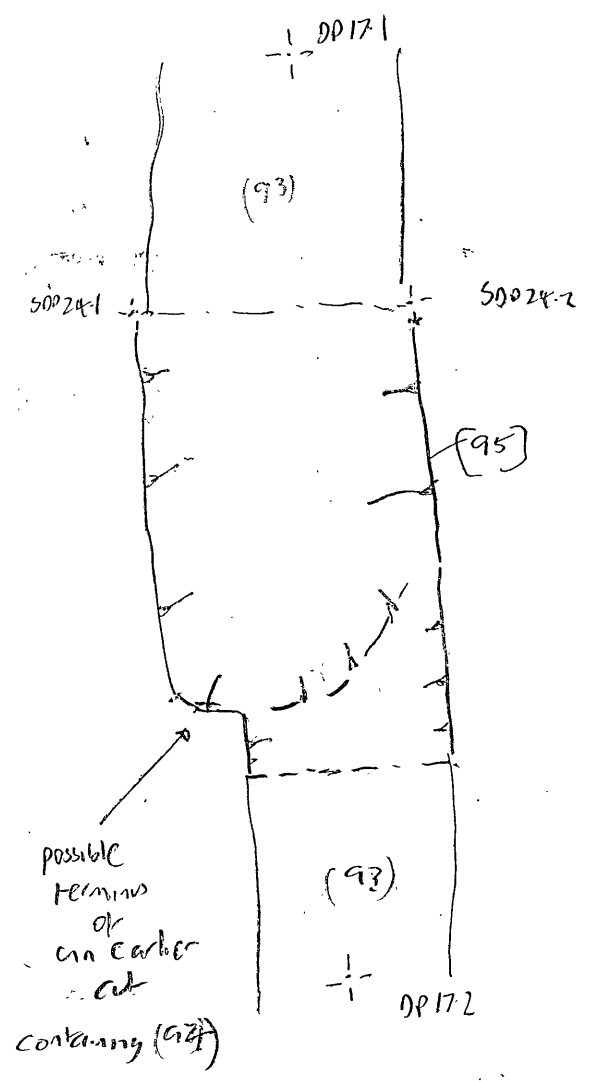



MID 17  
PLAN 16  
SCALE 1:20  
20-12-17 G.D.  
DITCHES [92] + [97]  
GD + RL

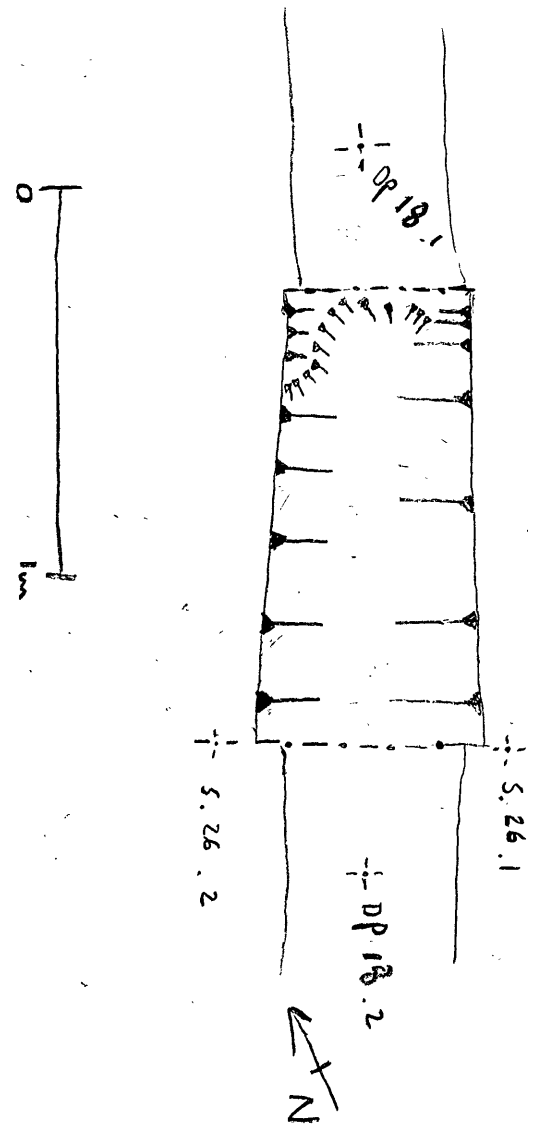


DP 16.2

M 17  
PLAN 17  
1:20  
CR 19.12.17


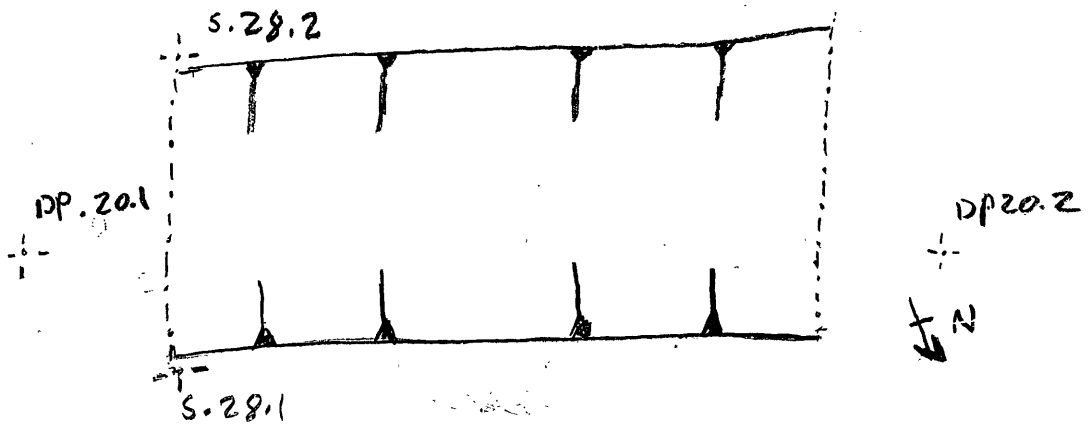
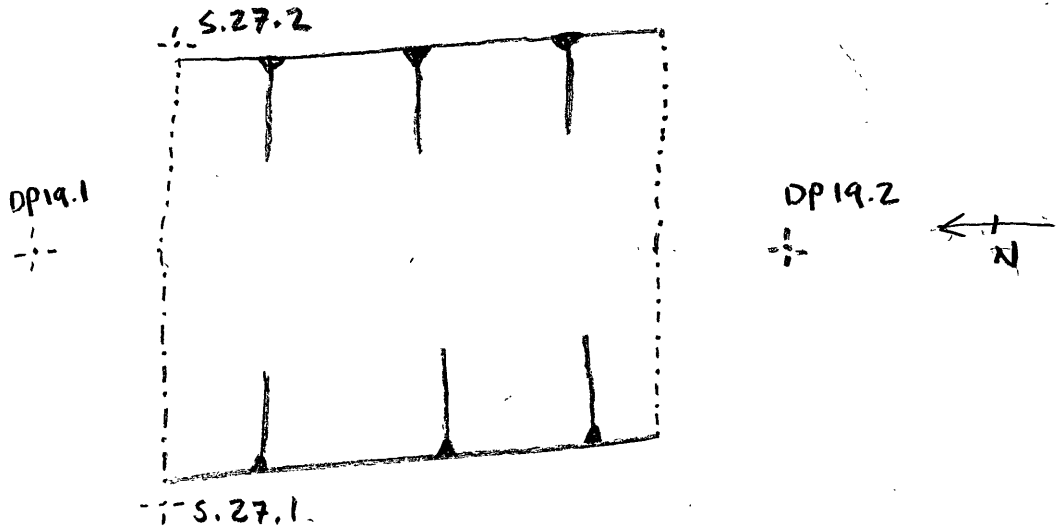


MID 17  
P. 18  
1:20  
HRP  
17/12/17




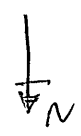
HENRY  
COMPLETELY  
MIS DUG  
BY BEGINNER

M1D17  
1:20  
P19+20  
HRP  
20/12/17



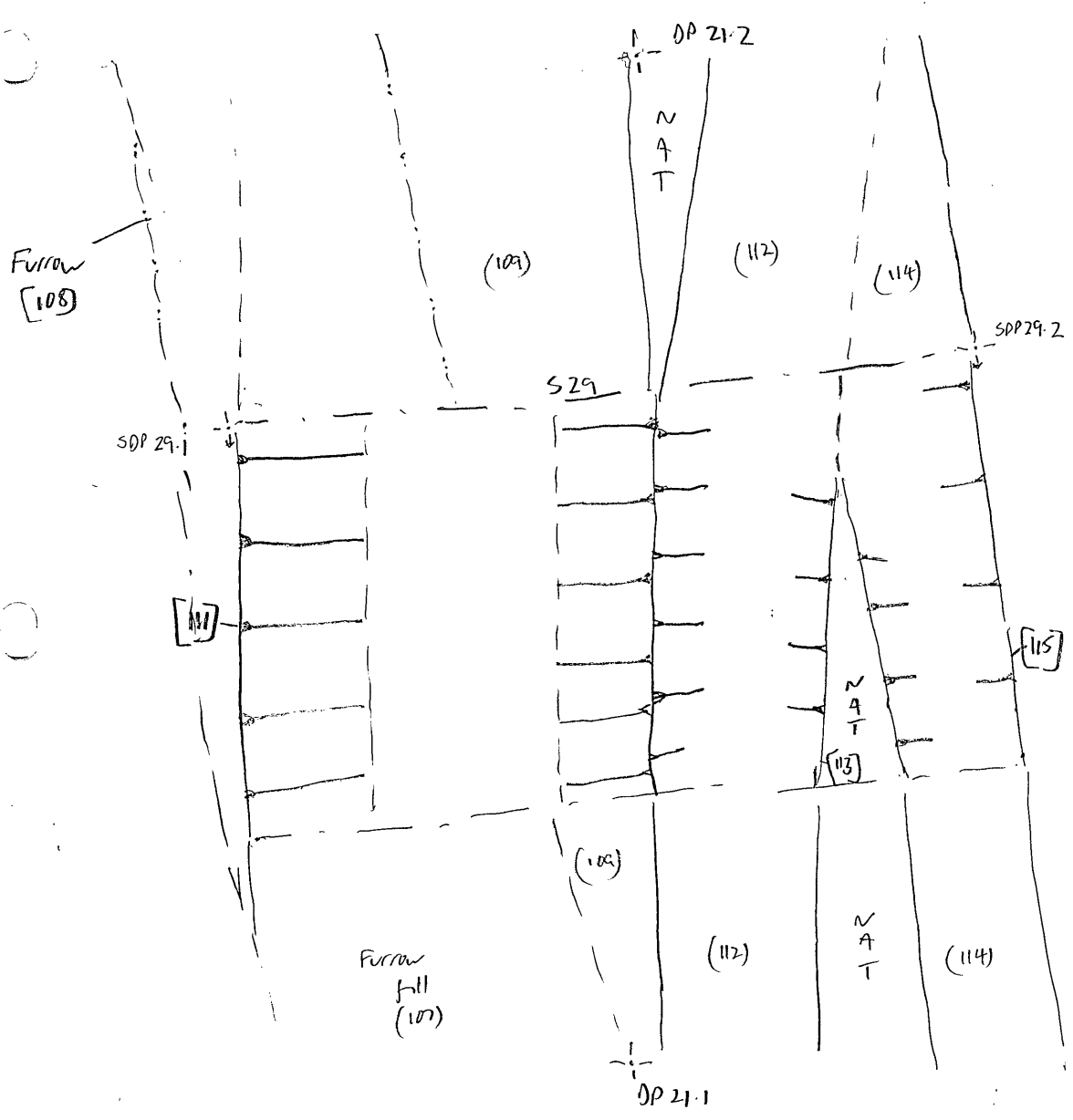
M20-17  
PLAN 21

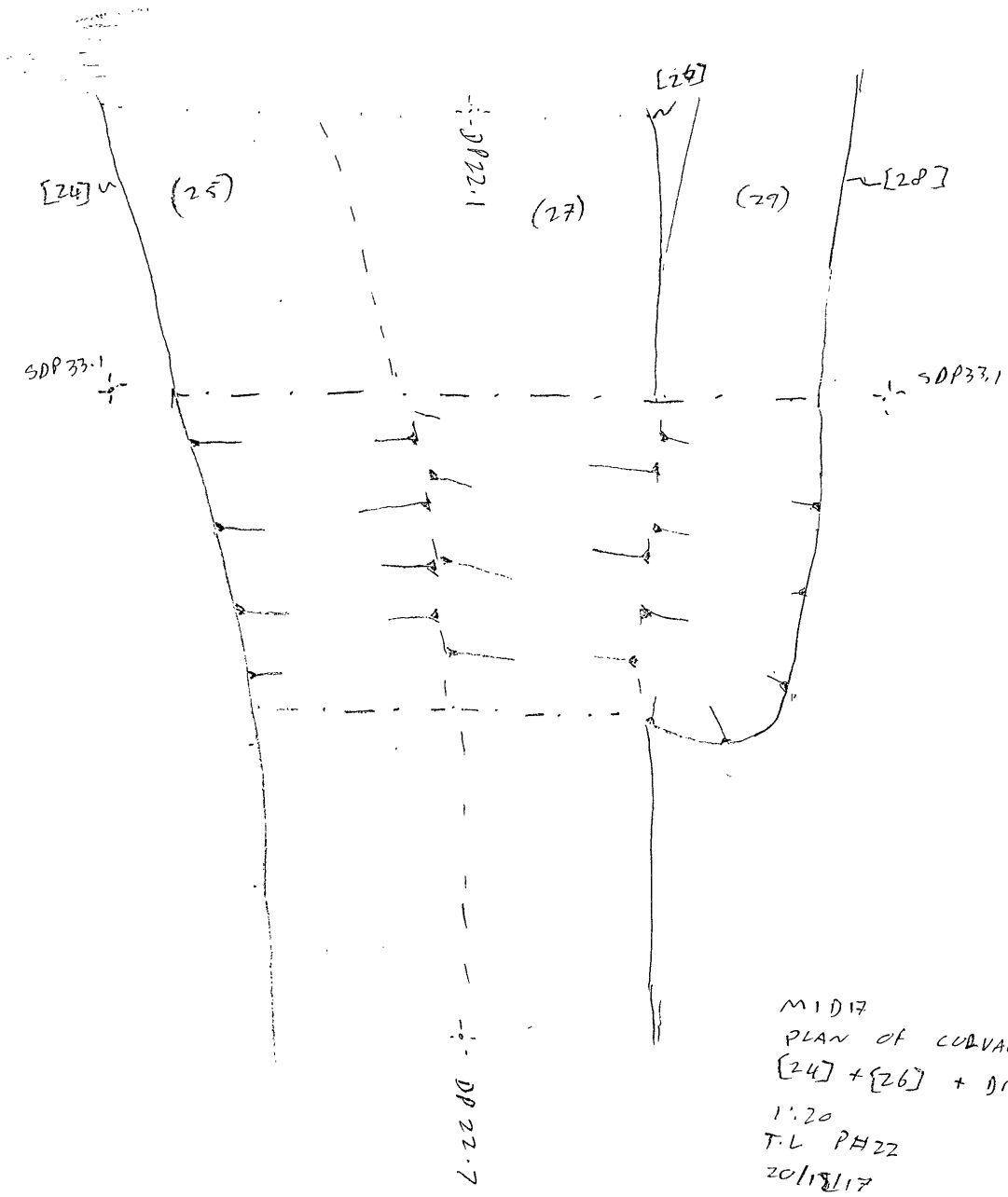
1:20  
CR 21.12.17

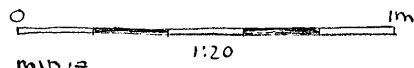
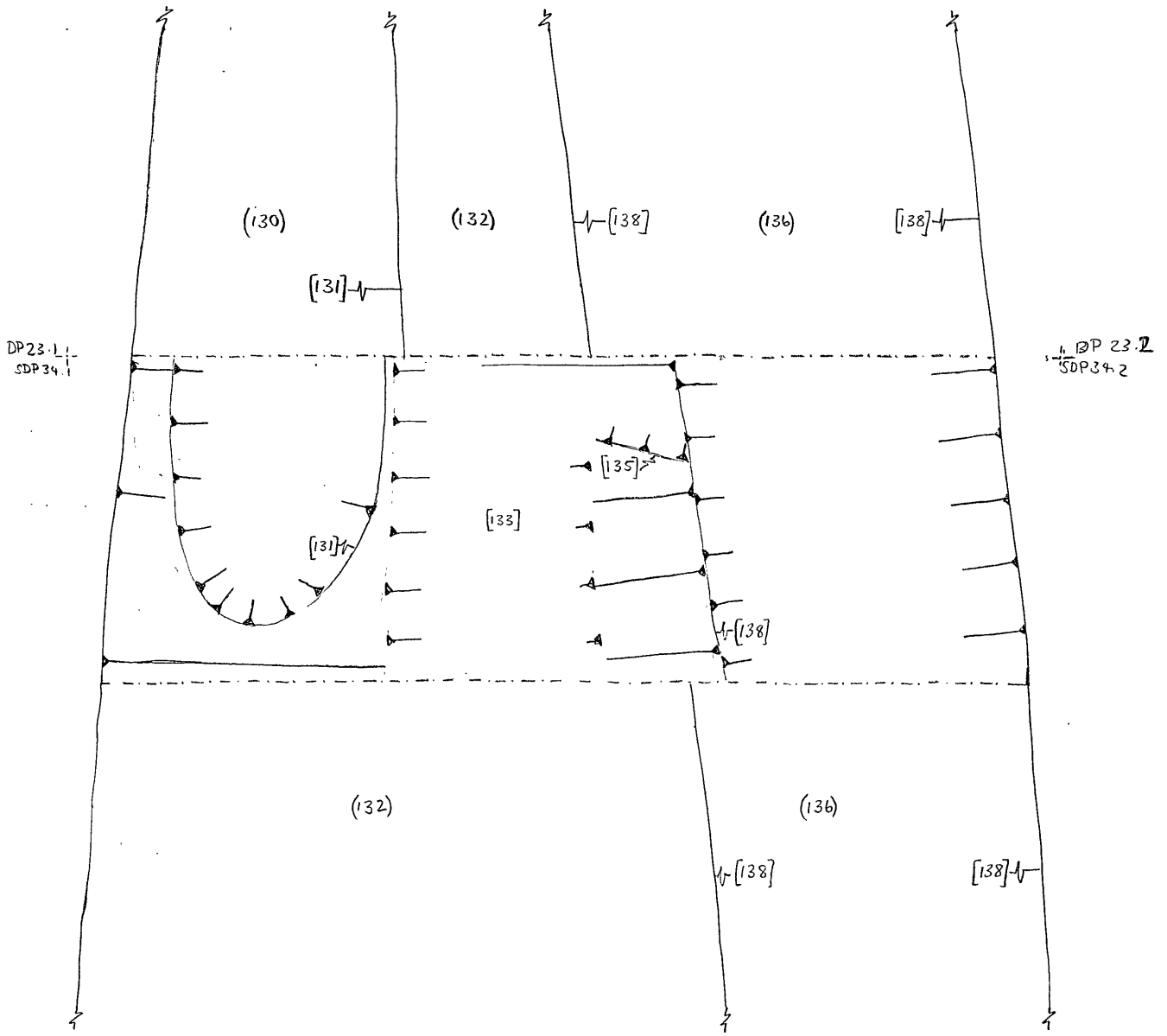


Cut matrix

(113) ditch  
| relation uncertain  
(111) ditch  
(115) ditch







MID 17  
PLAN 23  
SCALE 1:20  
22-12-17 G.O.

P 24





DP 24.1

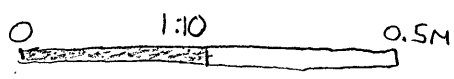
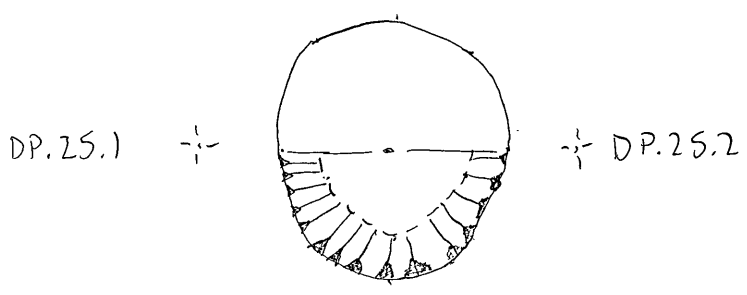
DP 24.2

PLAN OF DEMOLITION  
LAYER (141)

P# 24  
M1017  
1:20 T/L  
8/1/18



MID 7  
Plan. 25  
1:10  
3/1/18  
LH



P 26

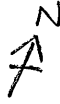
MID 17

PLAN 26

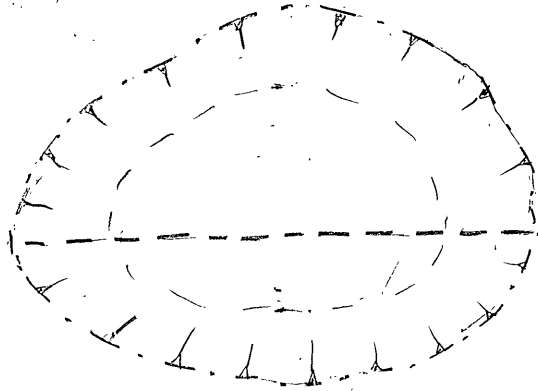
1:10

L. Bennett


3. 1. 18



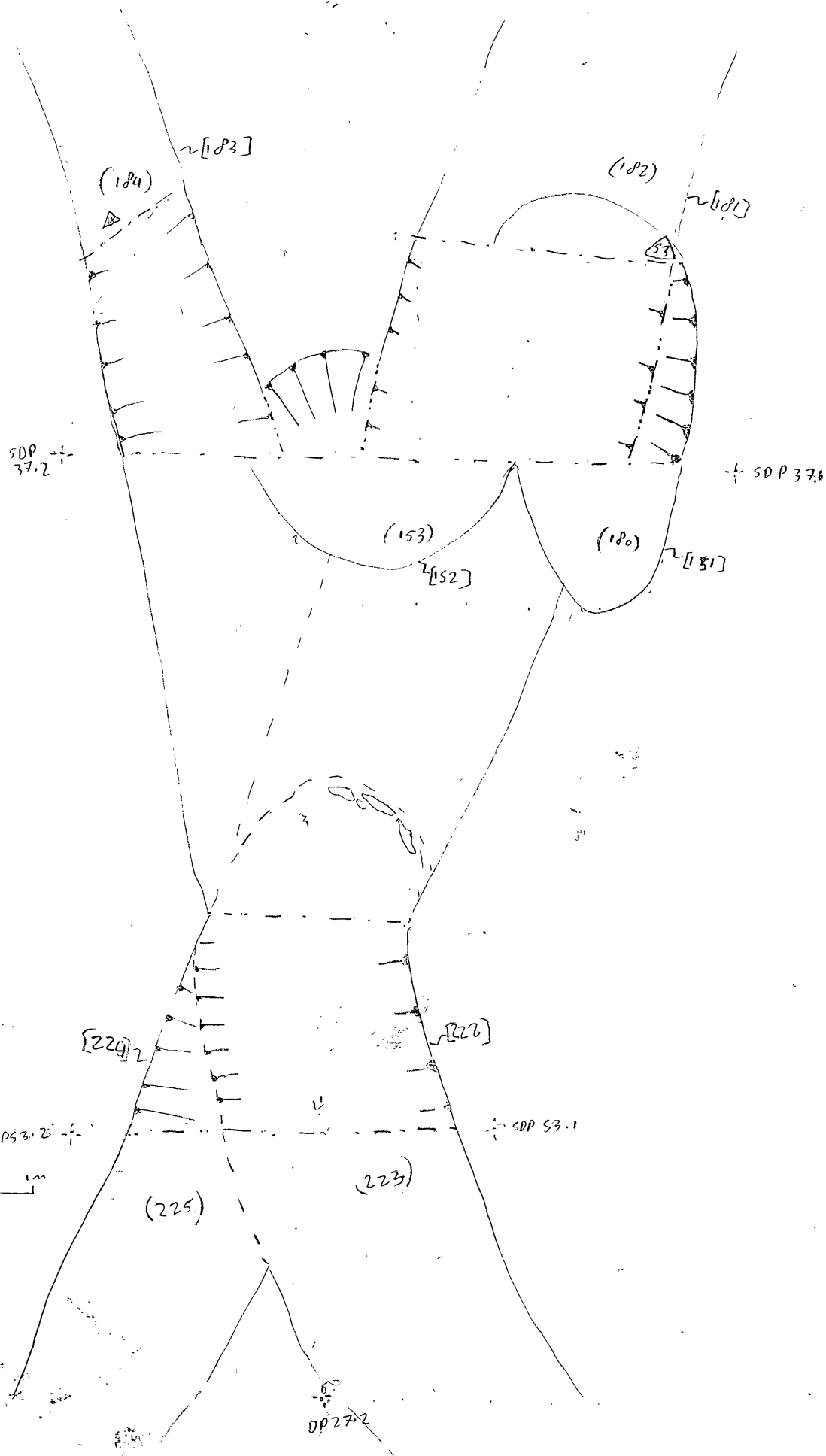
SDP 36.1  
DP 26.2



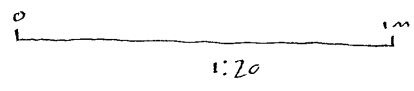
SDP 36.2  
DP 26.2



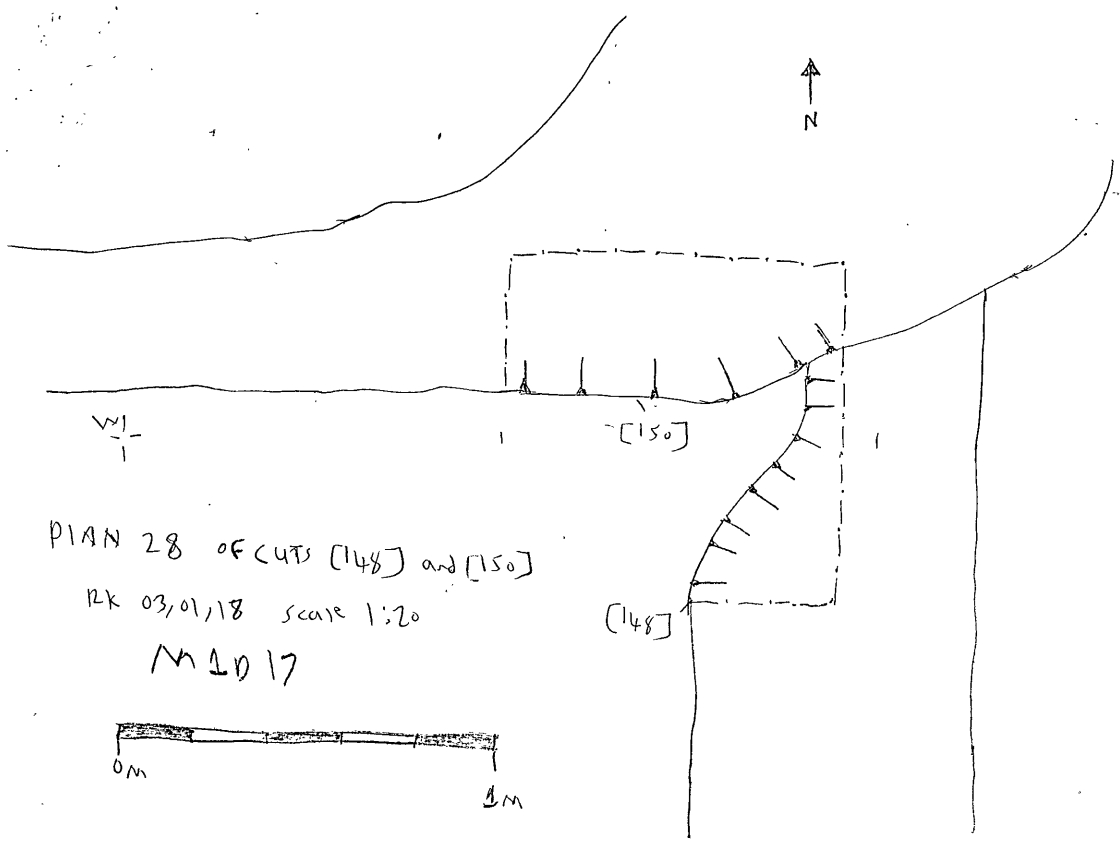
1020  
220



MIDI 7  
 P# 27  
 7:20  
 T.L  
 5/1/18



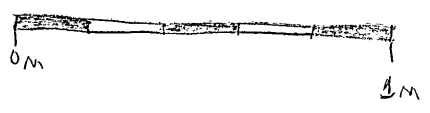
Scale 1:20



PLAN 28 OF CUTS [148] and [150]

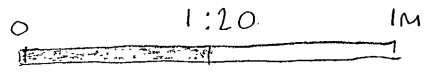
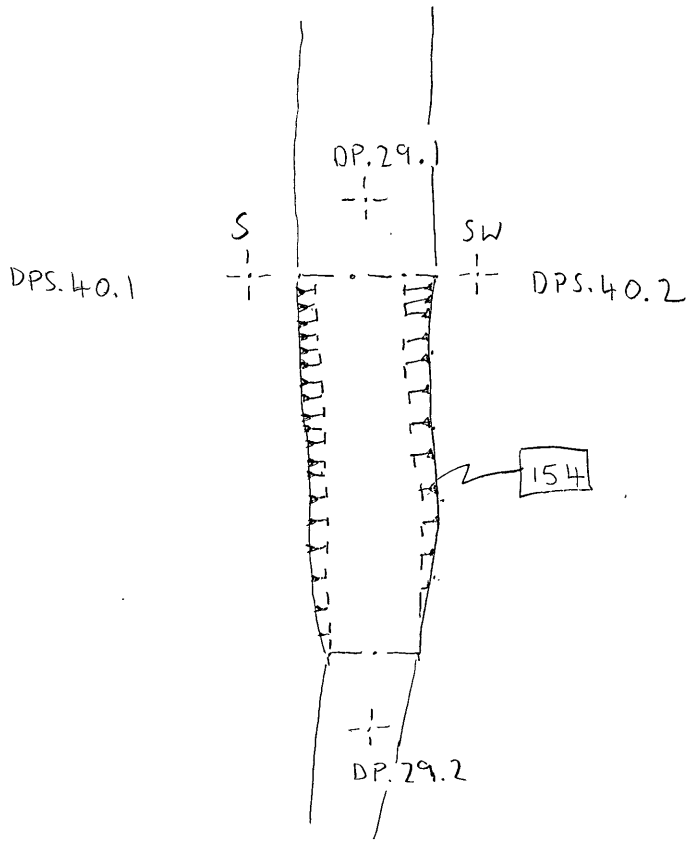
RK 03/01/18 scale 1:20

MAD 17



MD117  
Plan 29  
1:20  
3/1/17  
LH

P.29



M 17  
P. 30  
1:20  
WMA



DP1

WALL FOOTING

157

SOP 2/11

SOP 2/11, 2  
S. 42

156

157

SOP 4/3

156

202

201

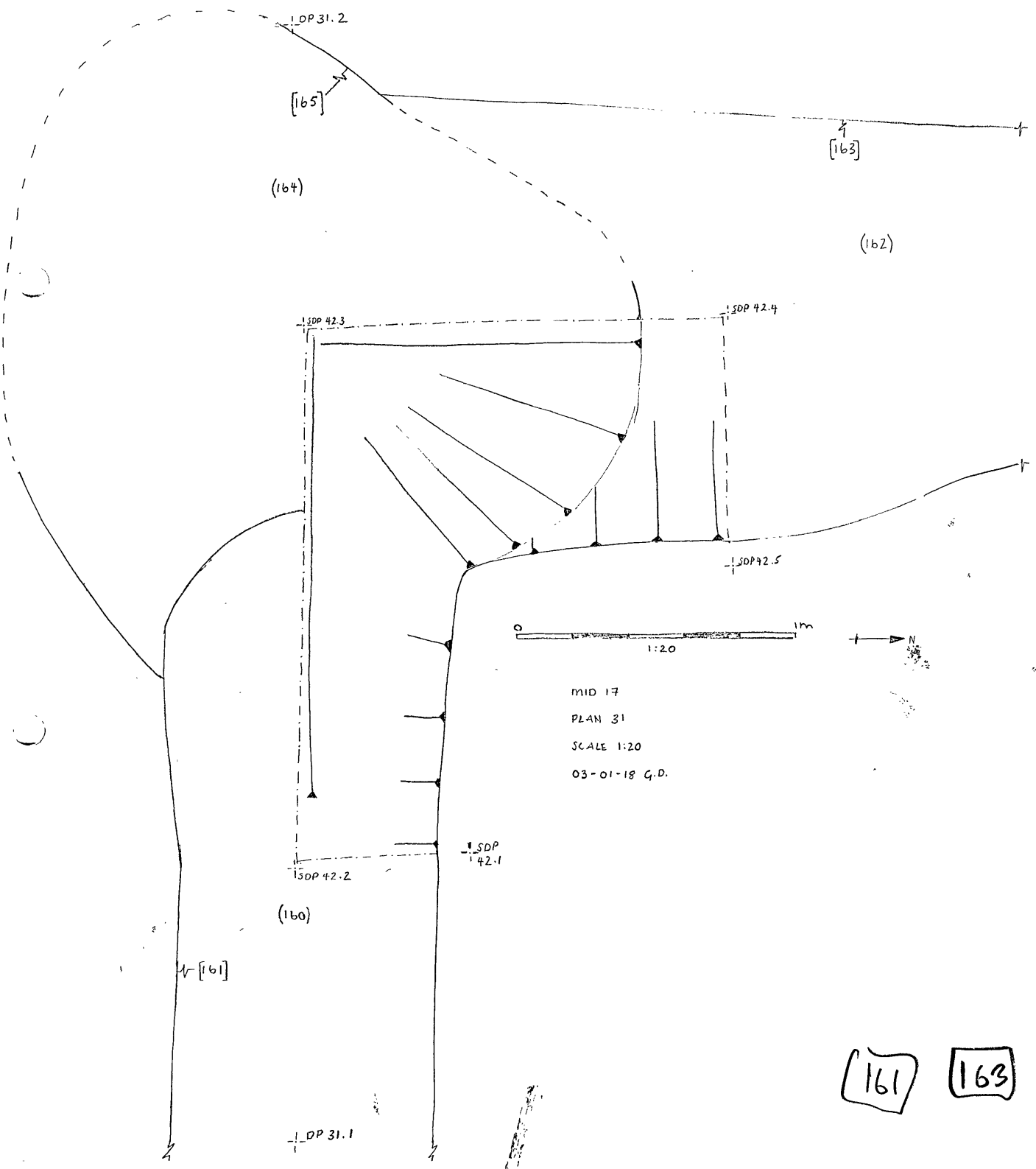
SOP 2/12

202

SOP 1/8

DP2

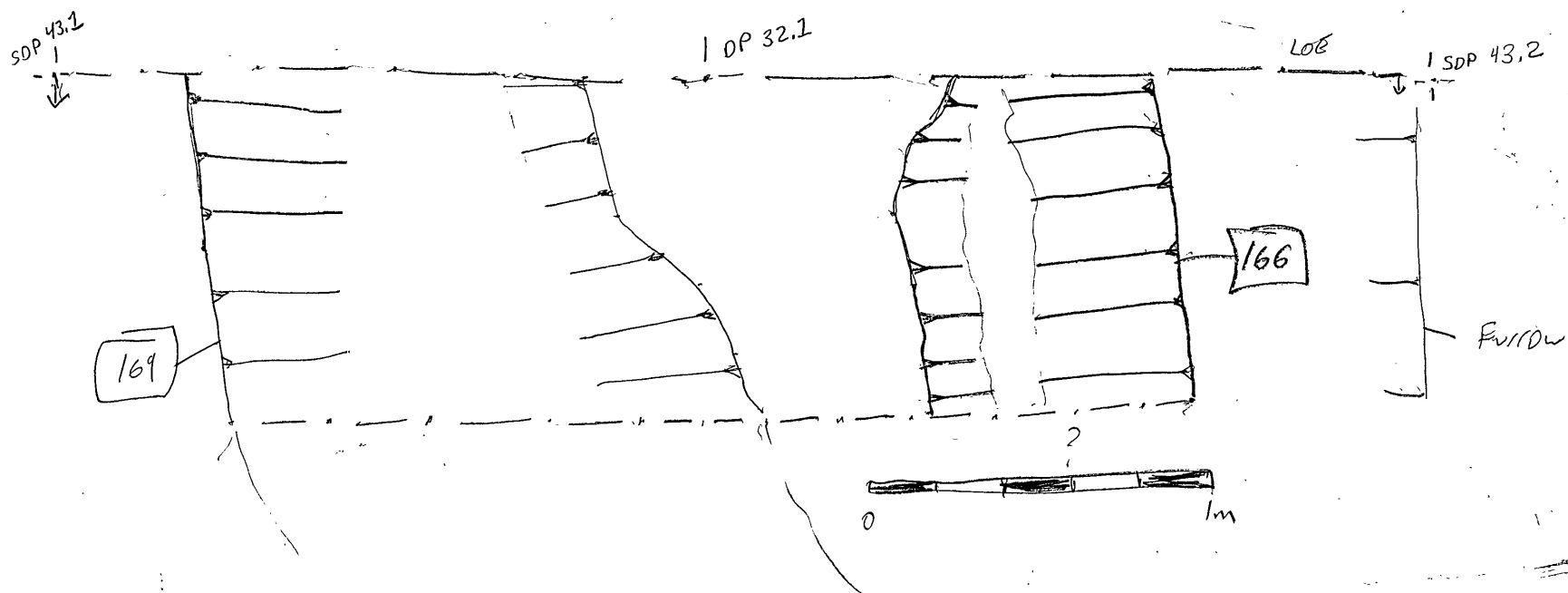




MID 17  
 PLAN 31  
 SCALE 1:20  
 03-01-18 G.D.

[161]

[163]



MIDIF  
R 32  
1:20  
WAM

P. 33

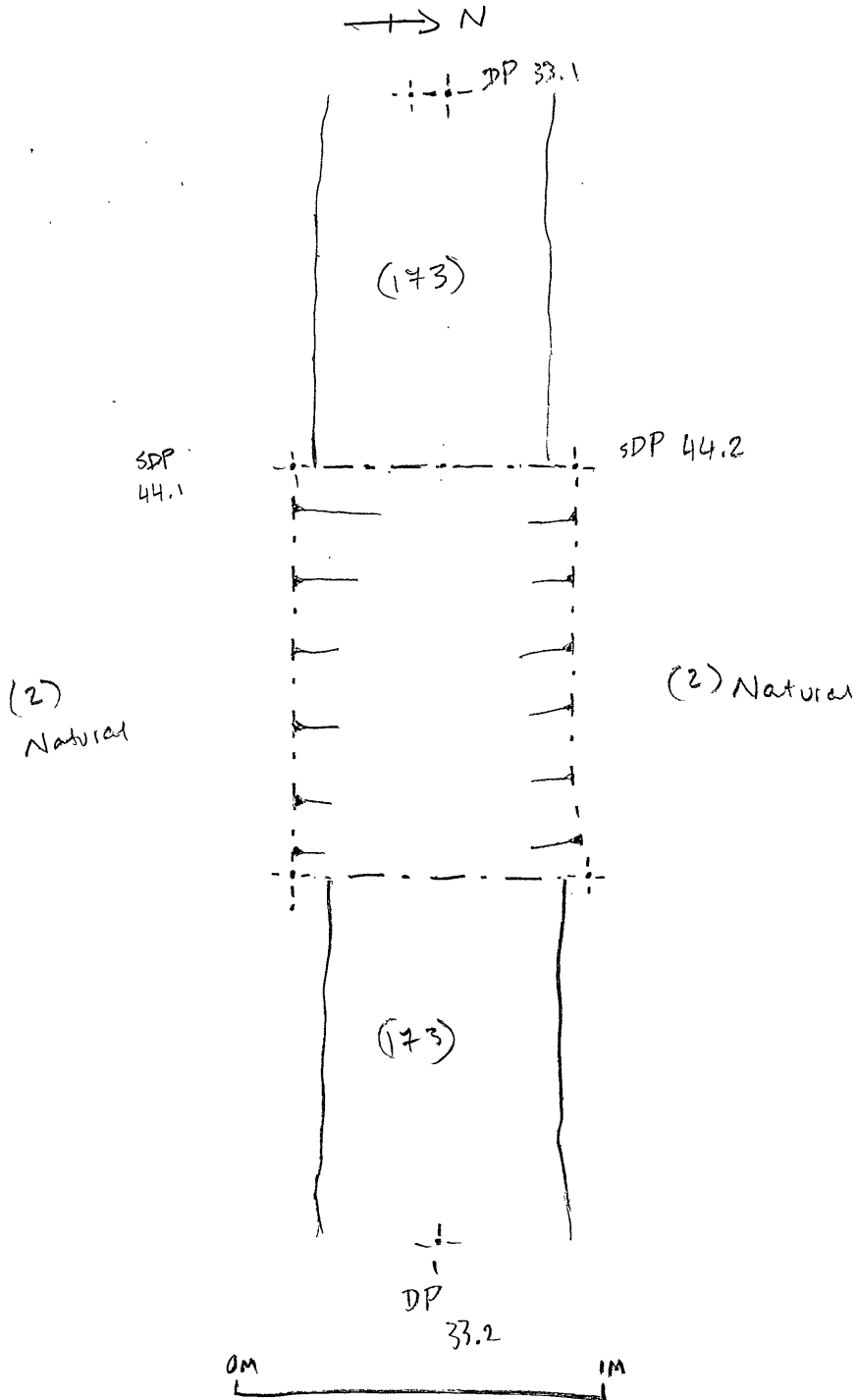
M1D17

PLAN 33

1:20

L. Bennett

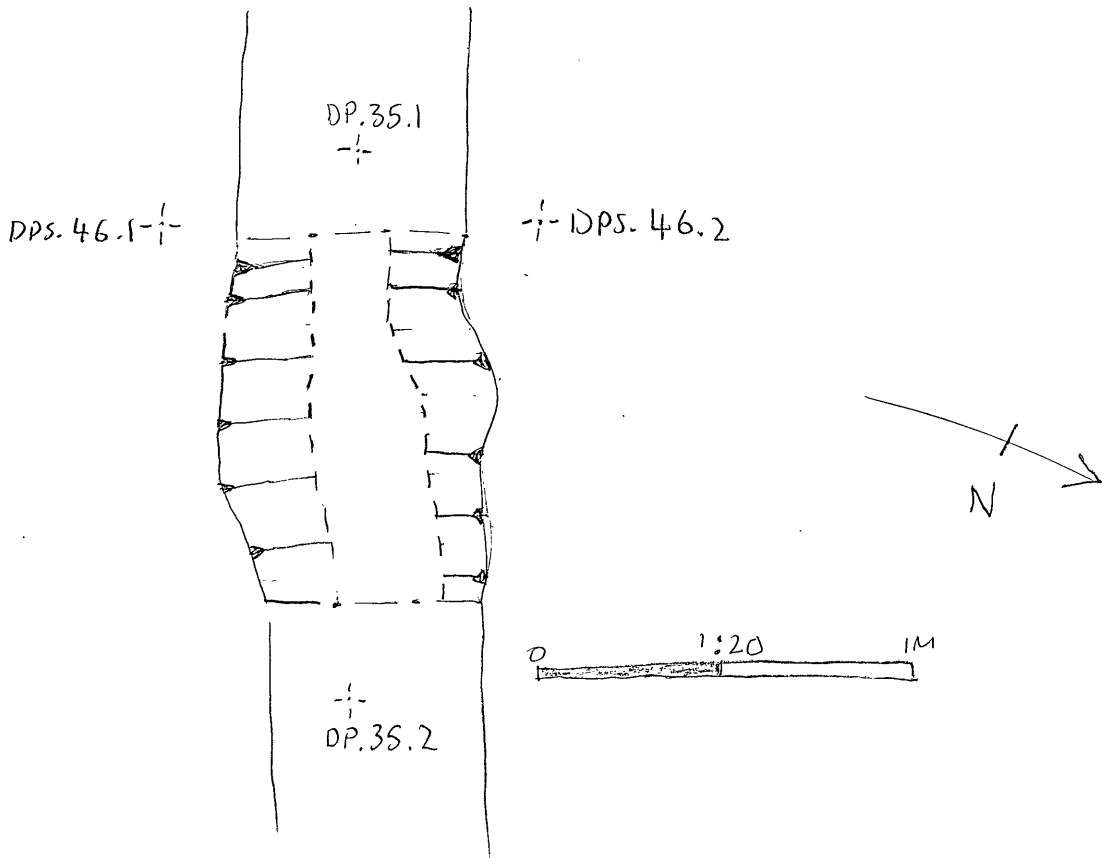
4.1.18



(2) subsoil  
(173)  
[172] gully  
(2) Nat.



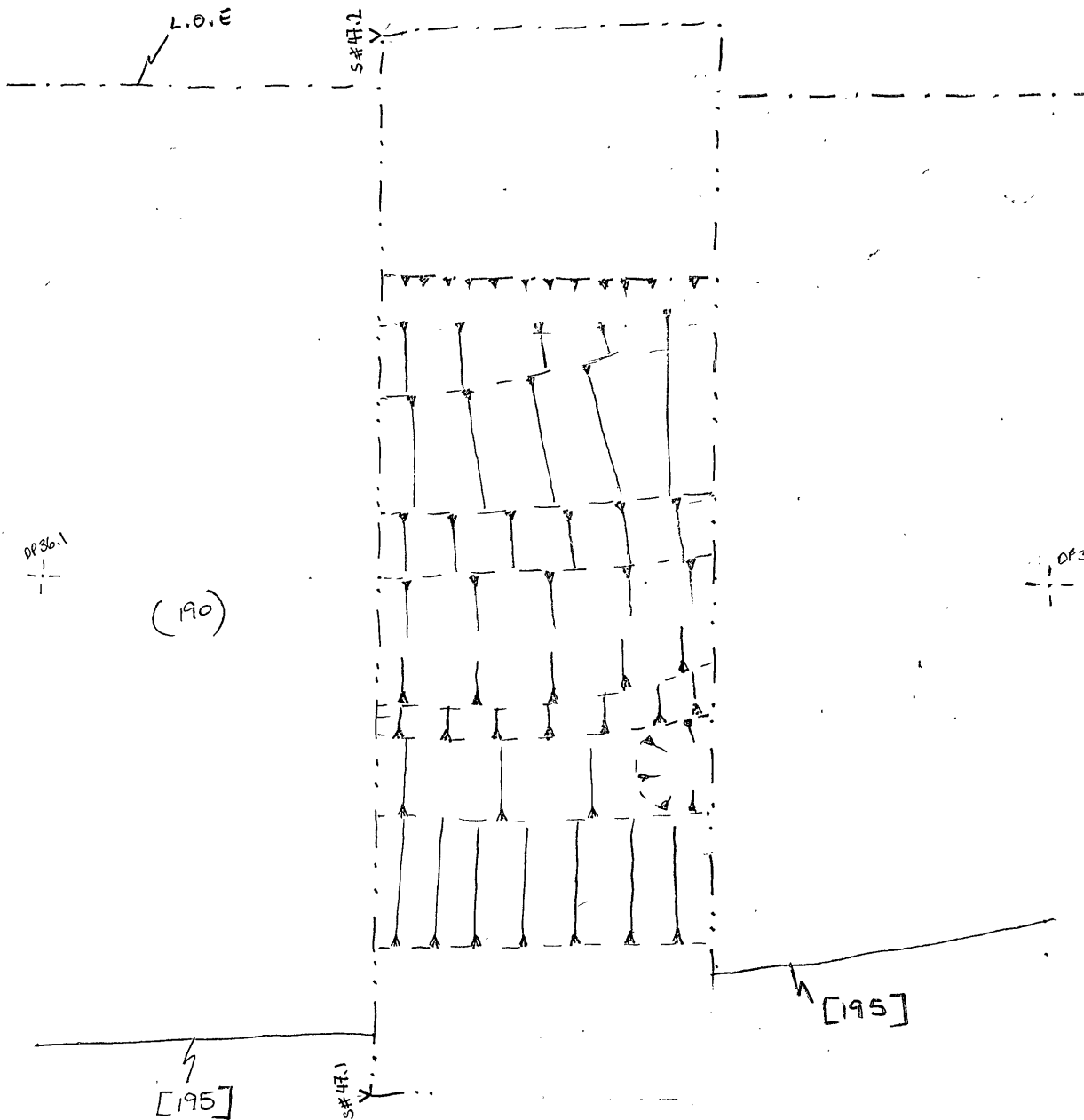
MID17  
Plan. 35  
1:20  
4/1/18



M1D.17  
SCALE 1:20

PAN No 36

P.36

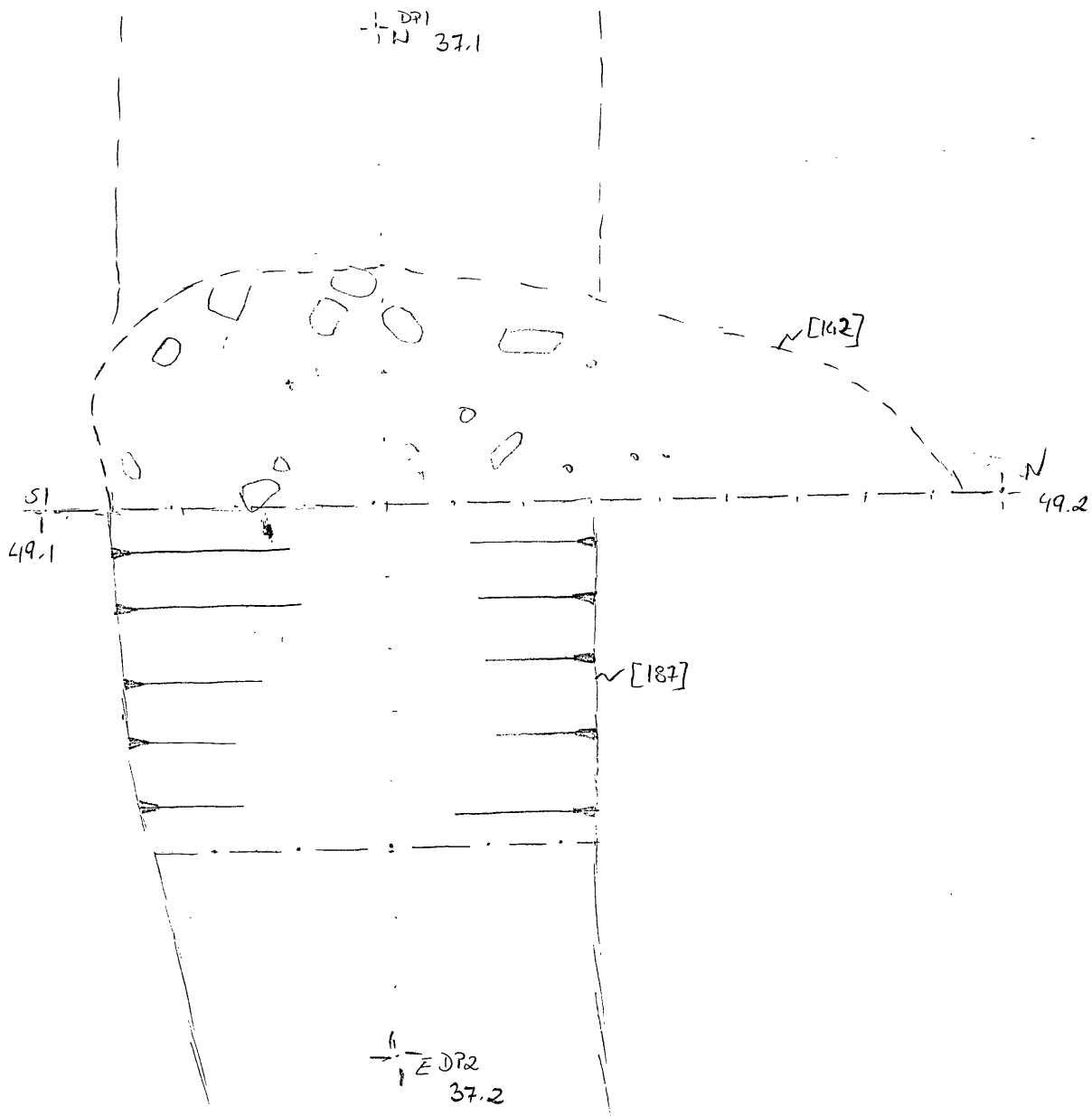


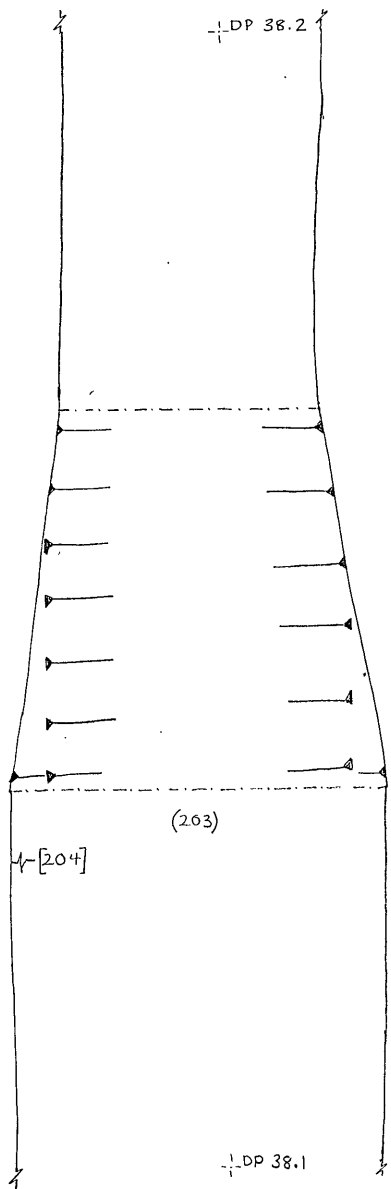
47

N ↑

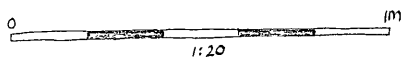
MID17 PLAN # 37

PLAN OF DITCH [187] AND STONE LAYER [142]  
4.01.2018 3D SCALE 1:20

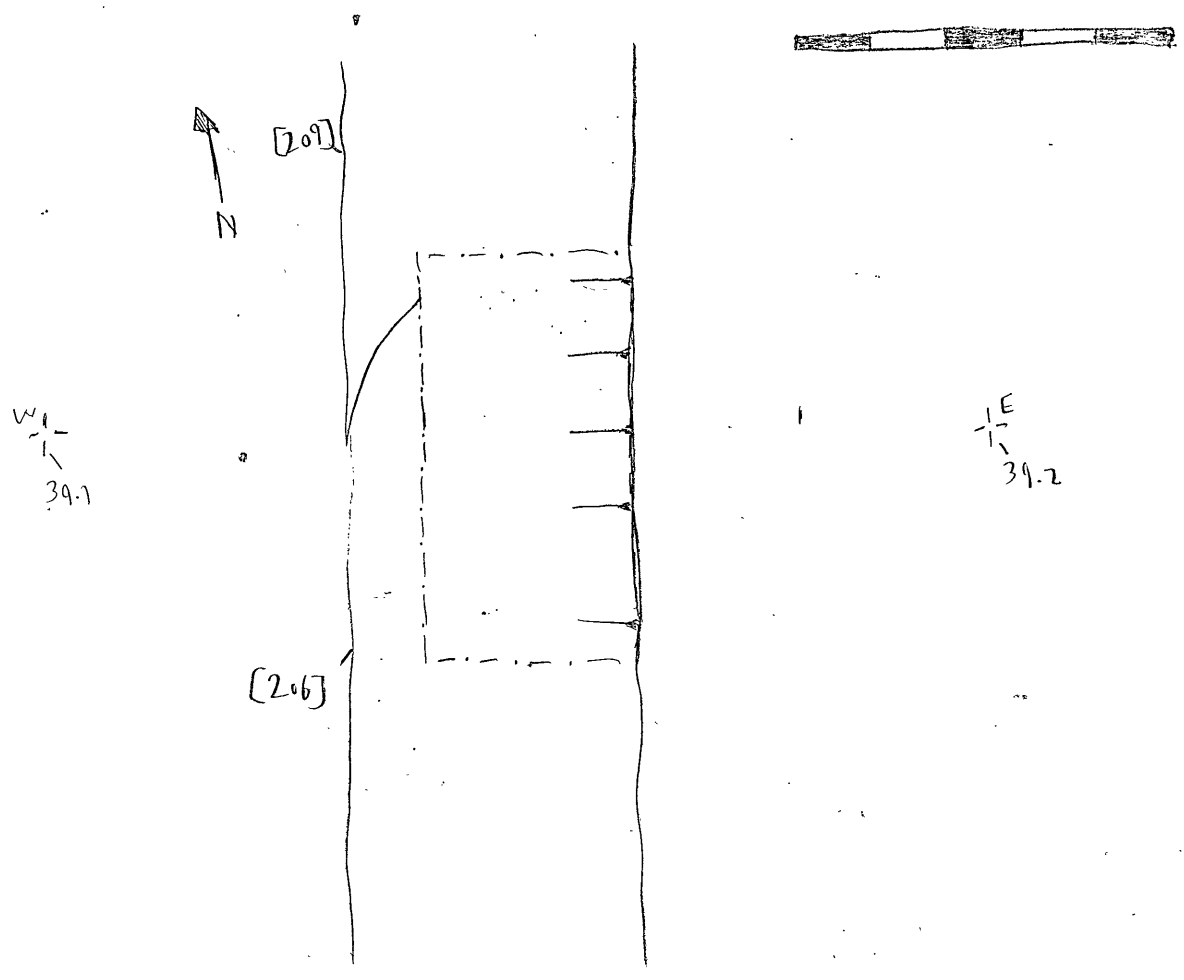




MID 17  
PLAN 38  
SCALE 1:20  
05-01-18 G.D.  
DITCH [204]




PLAN 39 OF CUS [206] AND [209] PK 5,01/17 scale 1:20 M 10 17







DP 41.2



M10 17  
 PLAN 41  
 1:20  
 CR 8.1.18.




Stores  
 (226)



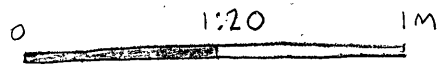
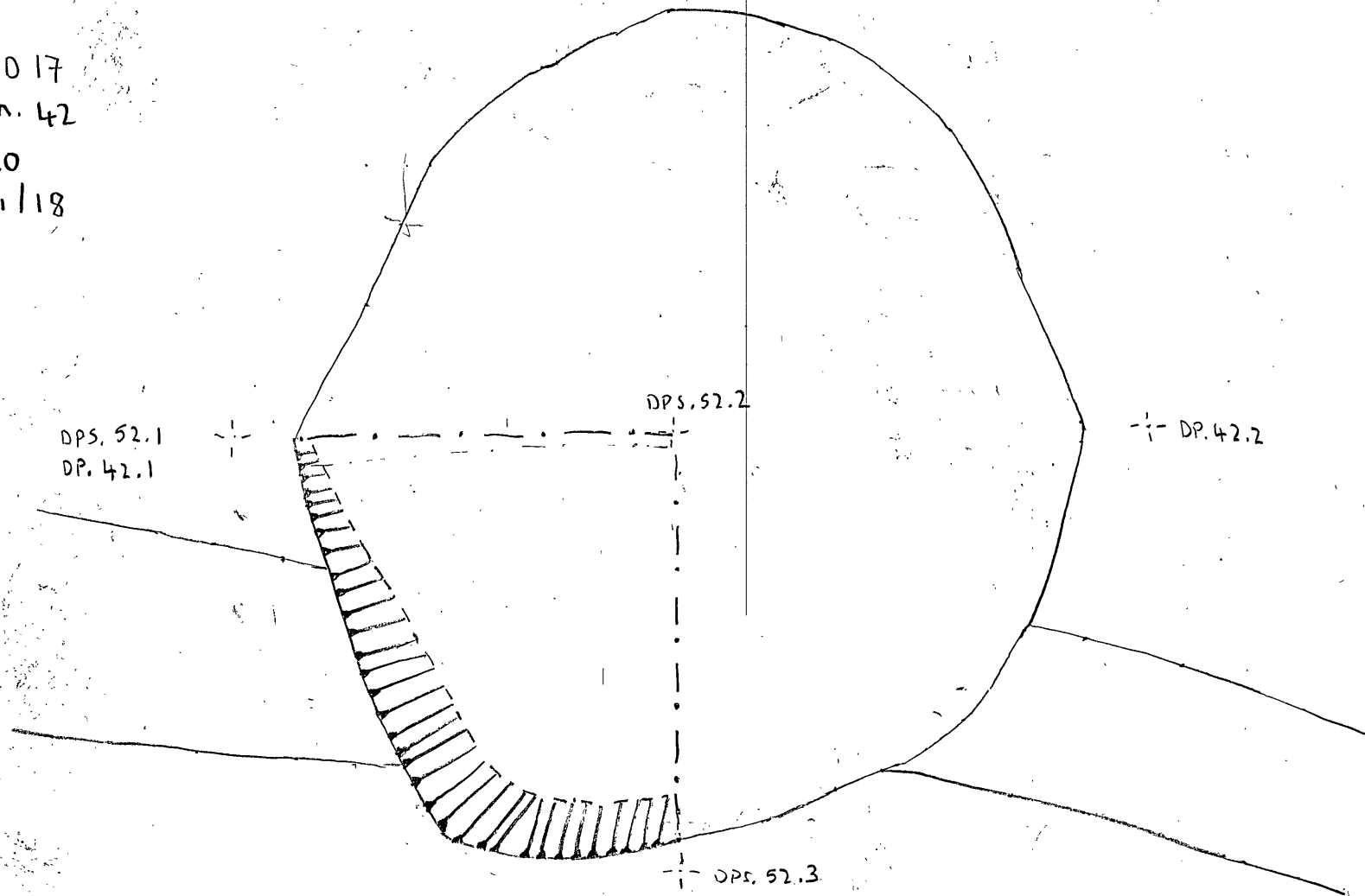
GPS levels

$\frac{1}{\pi}$ 81.72	$\frac{2}{\pi}$ 81.779
$\frac{3}{\pi}$ 81.803	$\frac{4}{\pi}$ 81.804
$\frac{5}{\pi}$ 81.699	$\frac{6}{\pi}$ 81.768
$\frac{7}{\pi}$ 81.735	$\frac{8}{\pi}$ 81.734



DP 41.1

M10 17  
Plan. 42  
1:20  
81.1/18  
LH



P. 42

MIDI7


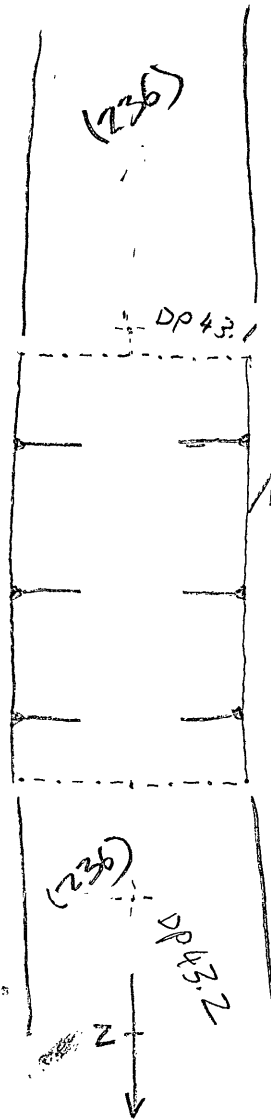
1:20

P.43

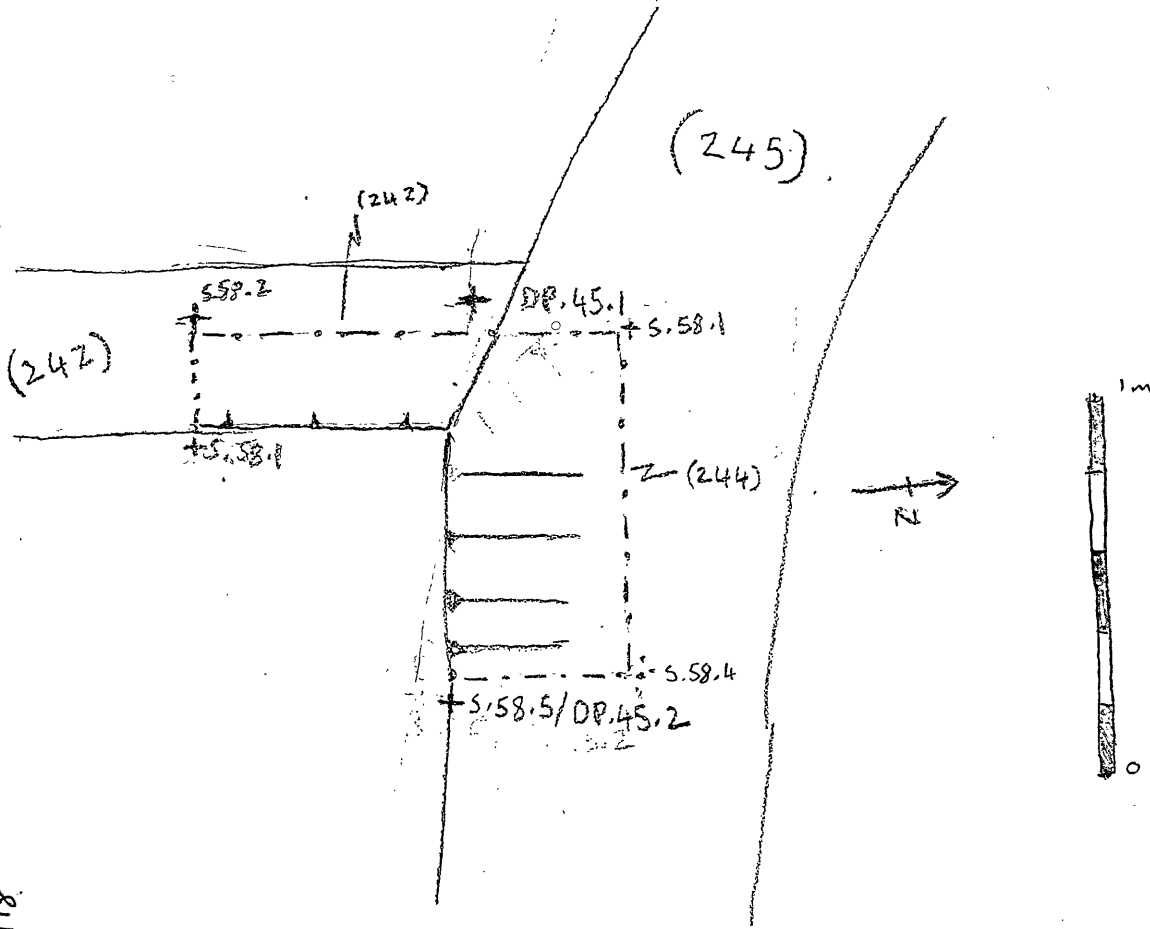
HRP

8/1/18

P.43



P.45



MID17

1:20

P.45

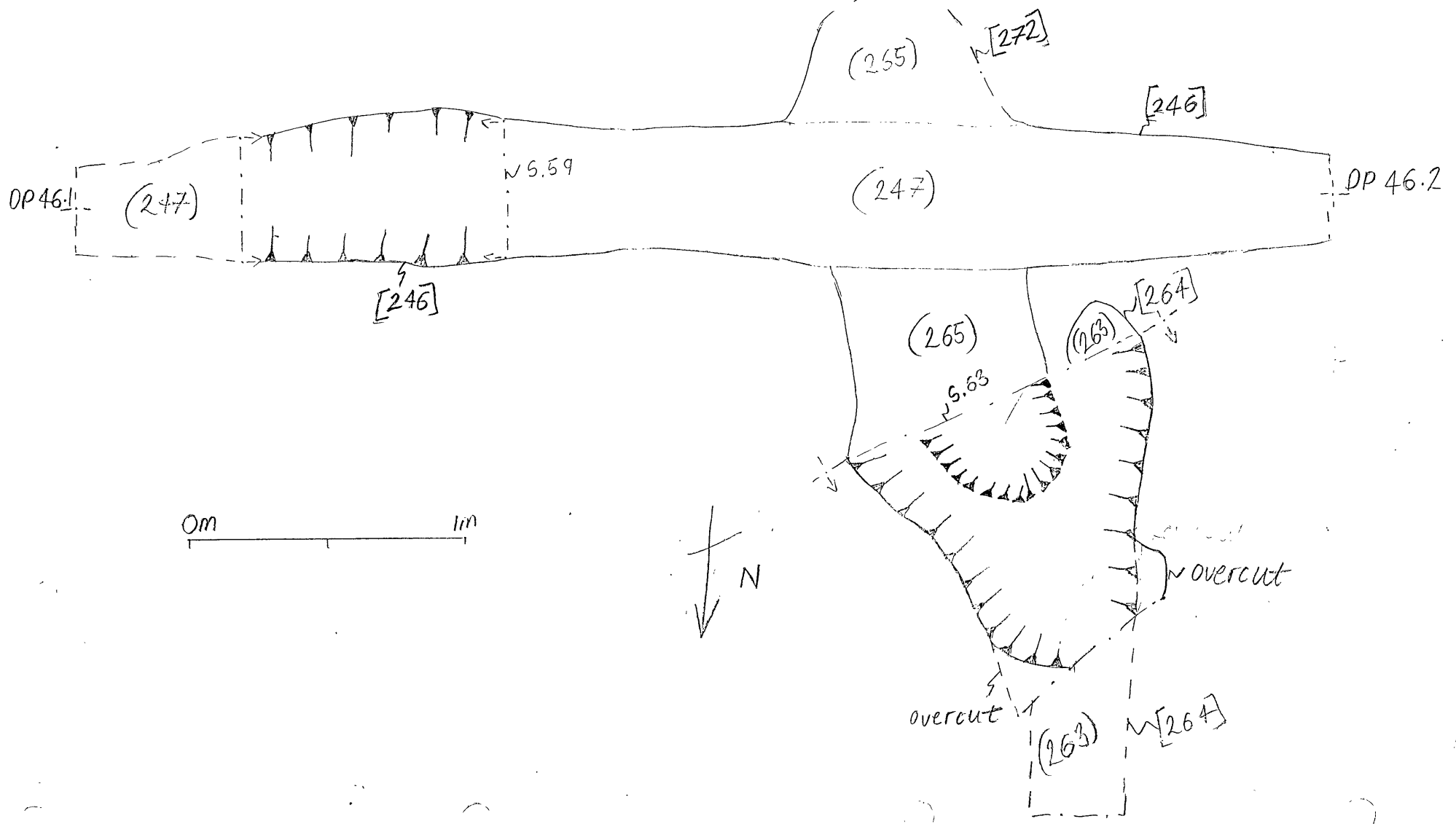
HRP

09/01/18

M1017  
P.46  
1:20  
TS  
9/1/18

Plan showing ditch [246],  
pit [272], and ditch [263]

unclear if continues  
in plan



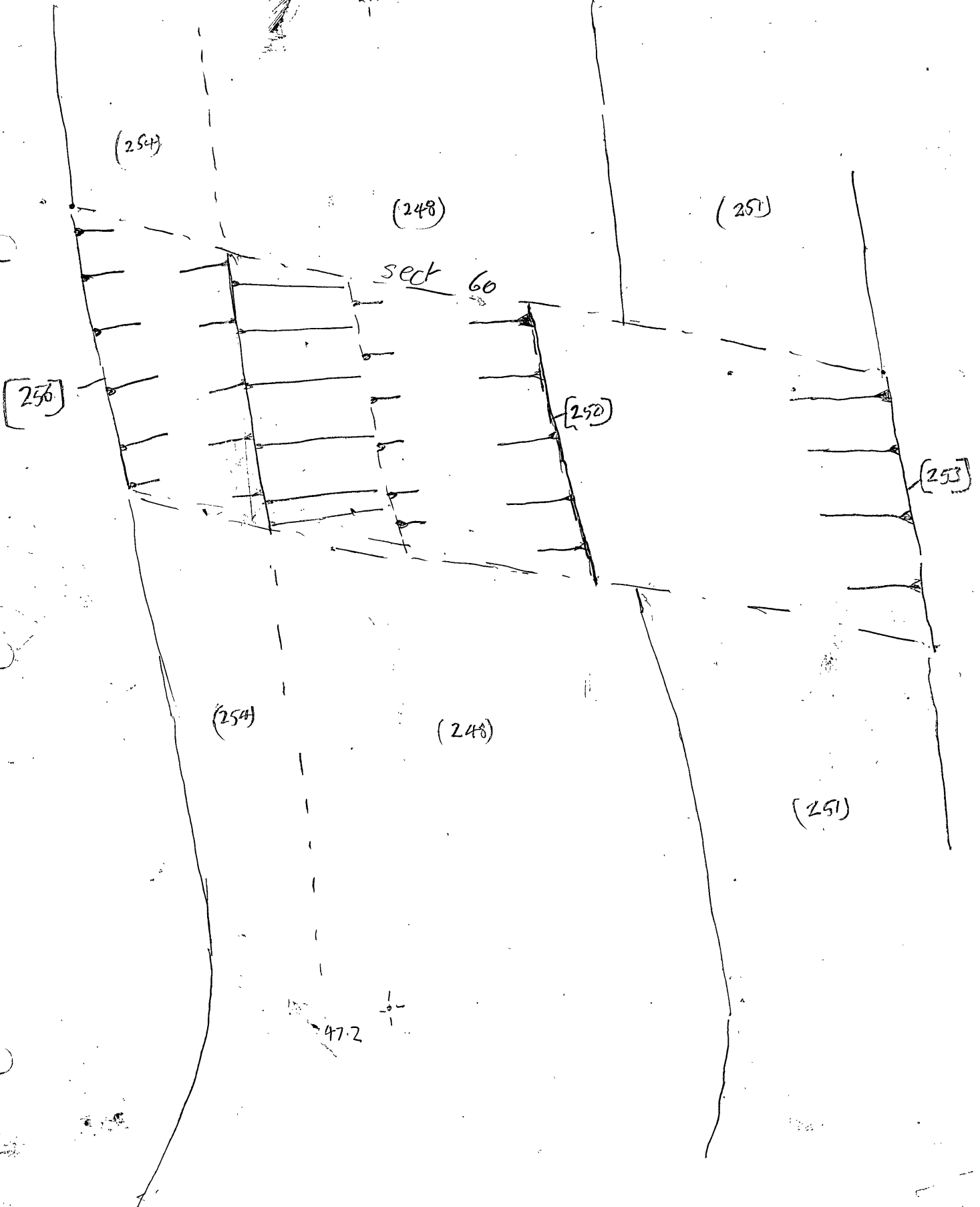
M 1 D 17  
PLAN 47  
1:20  
CR 9.1.12



Cut matrix

(256) <sup>70</sup> relation  
(250) d.bch  
(253) d.bch

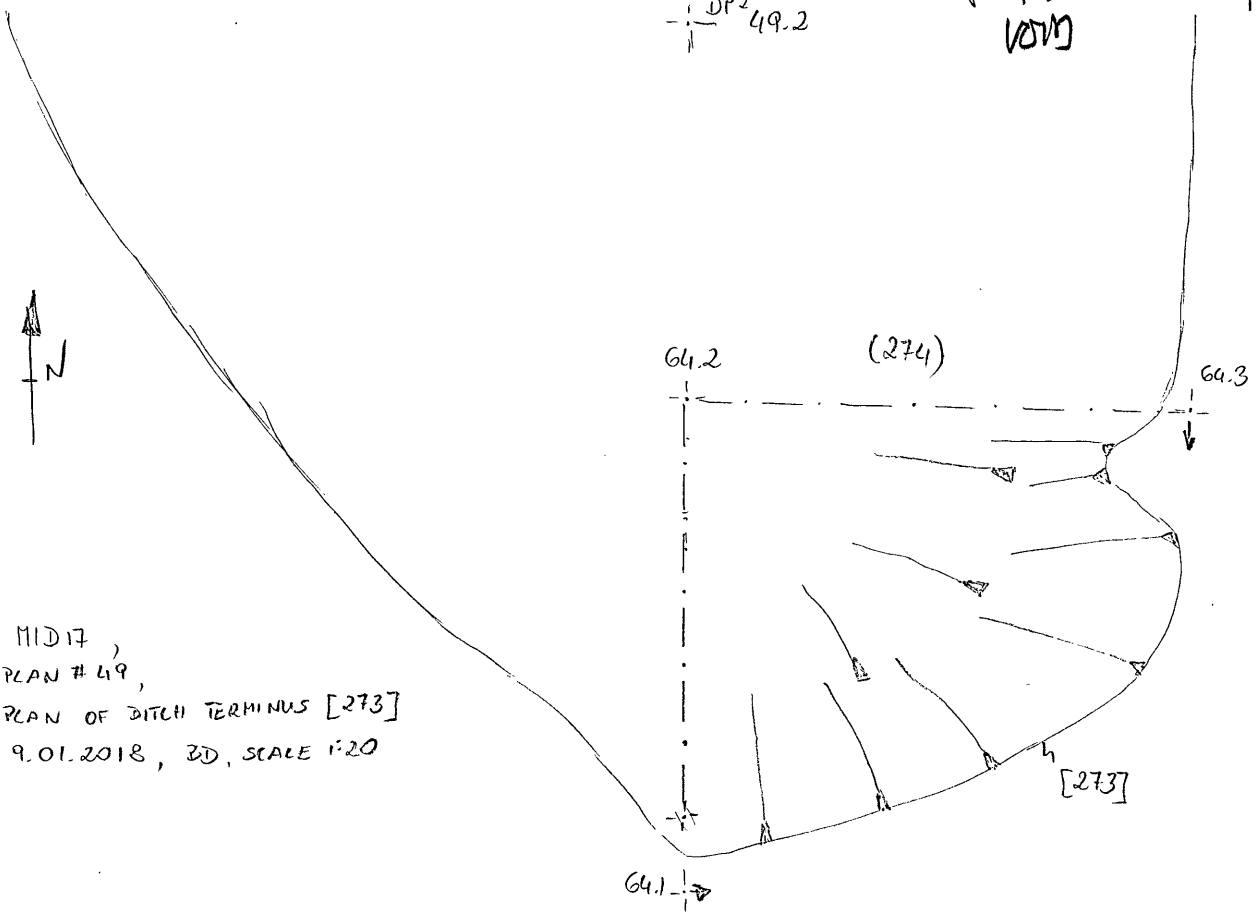
DP 47.1



DP2 49.2

P.48  
10/11

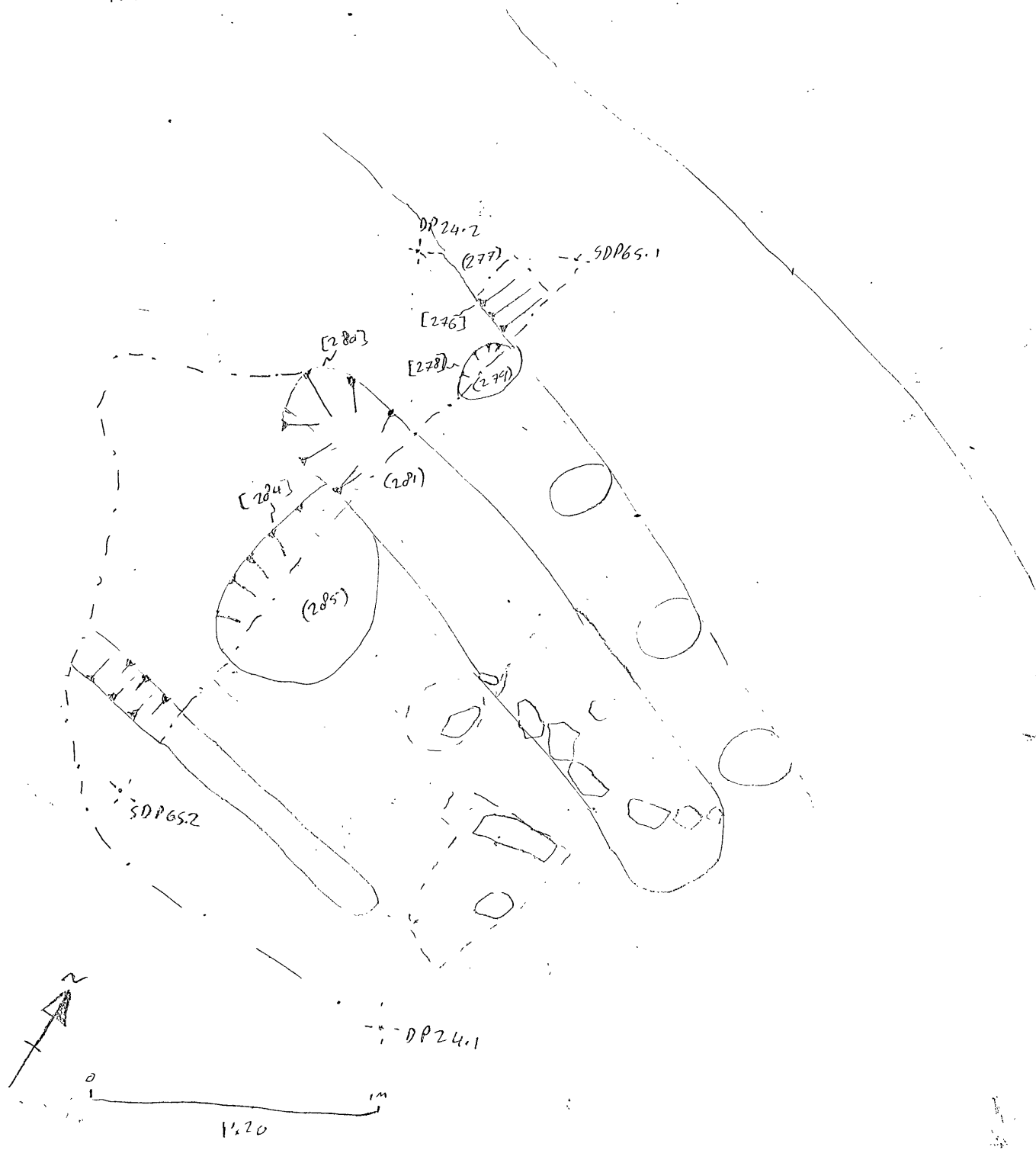
P#48  
49



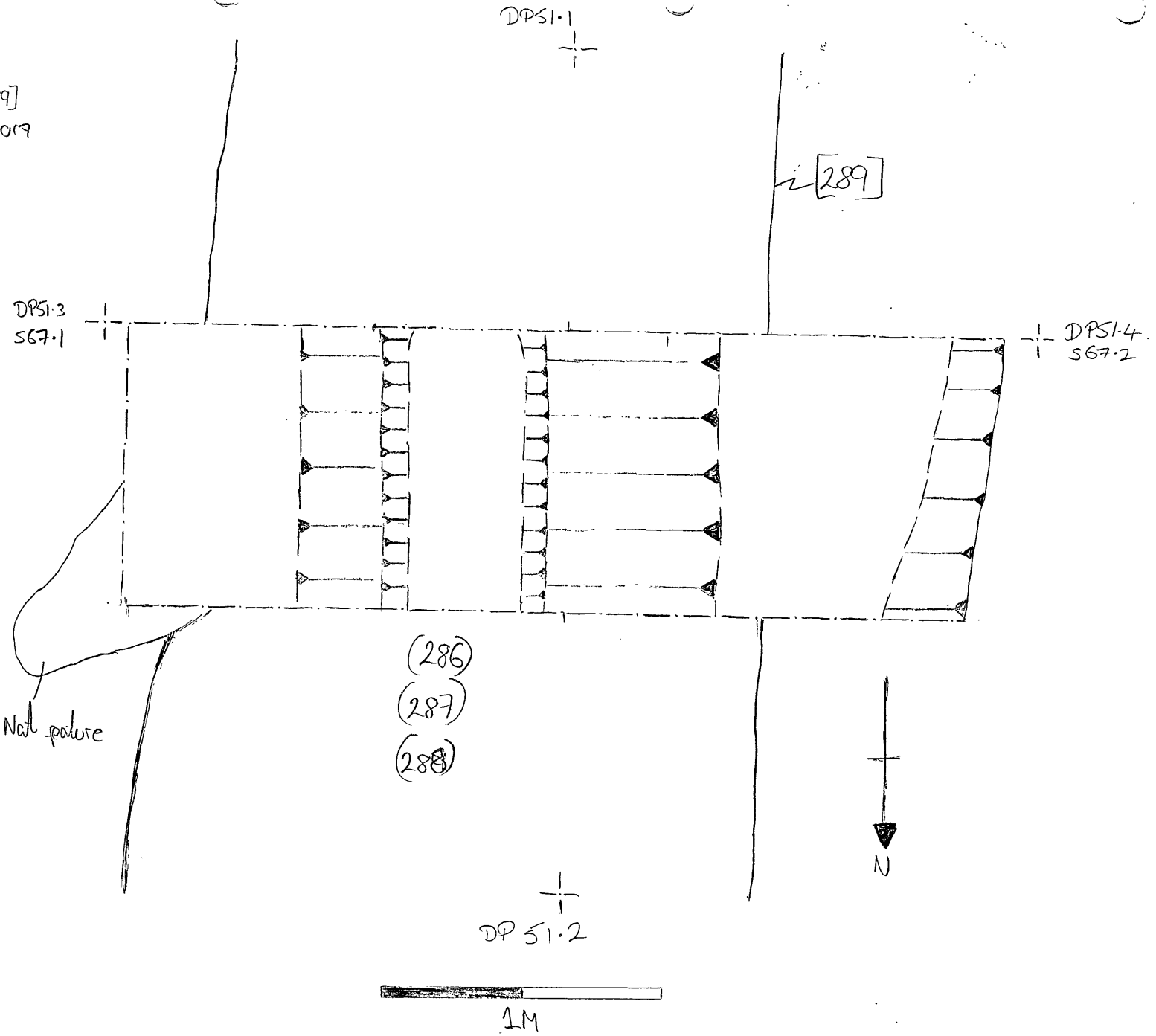
MID17,  
PLAN # 49,  
PLAN OF DITCH TERMINUS [273]  
9.01.2018, 3D, SCALE 1:20

DP1  
49.1

M1917  
P# 50  
PLAN OF GULLY [208] AND DITCH [276]  
1:20 T.L

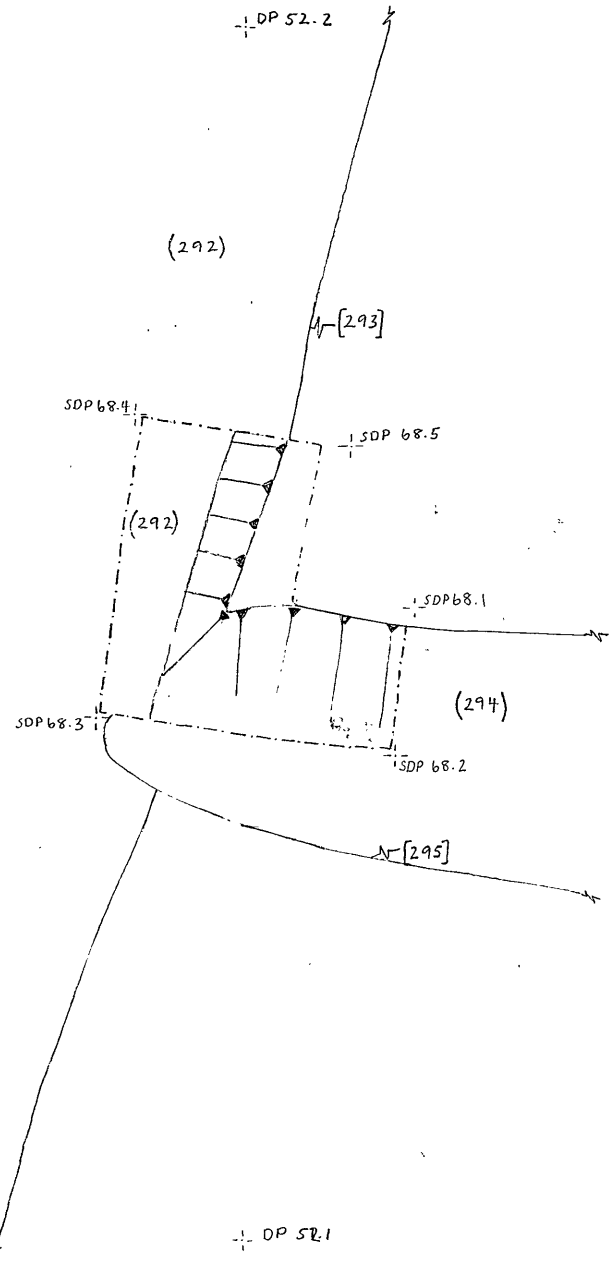
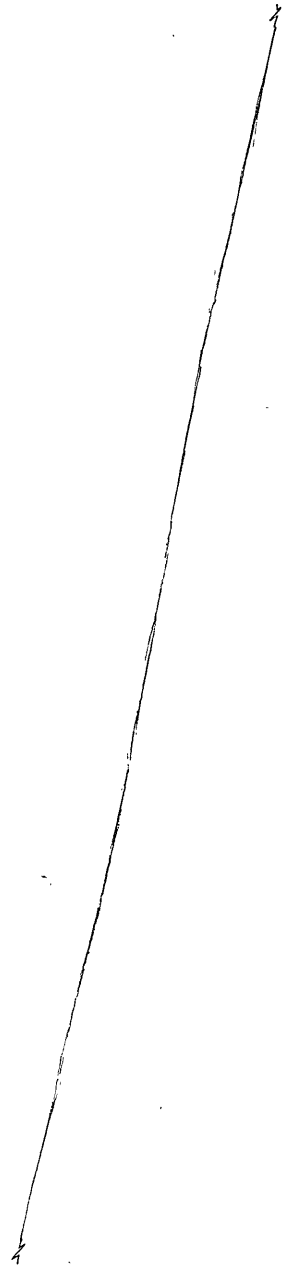
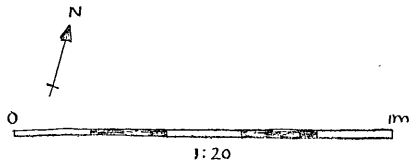


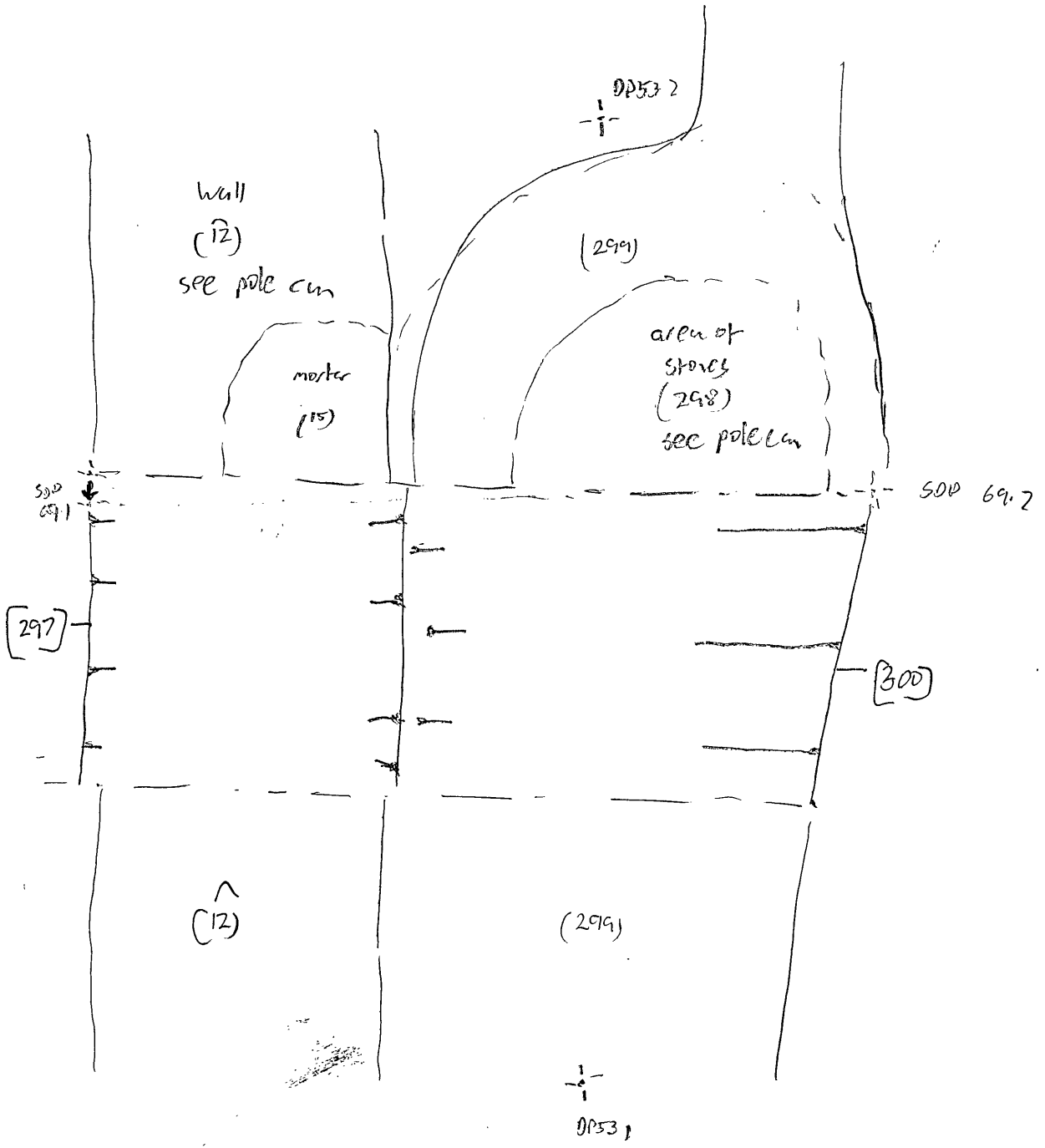
MID17  
P#51  
Plan of ditch [289]  
AB 1:20 10/1/2019



P. 51

M1017  
PLAN 52  
SCALE 1:20  
11-01-18 GD



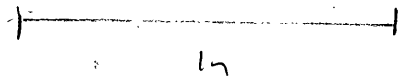


M1017

PLAN 53

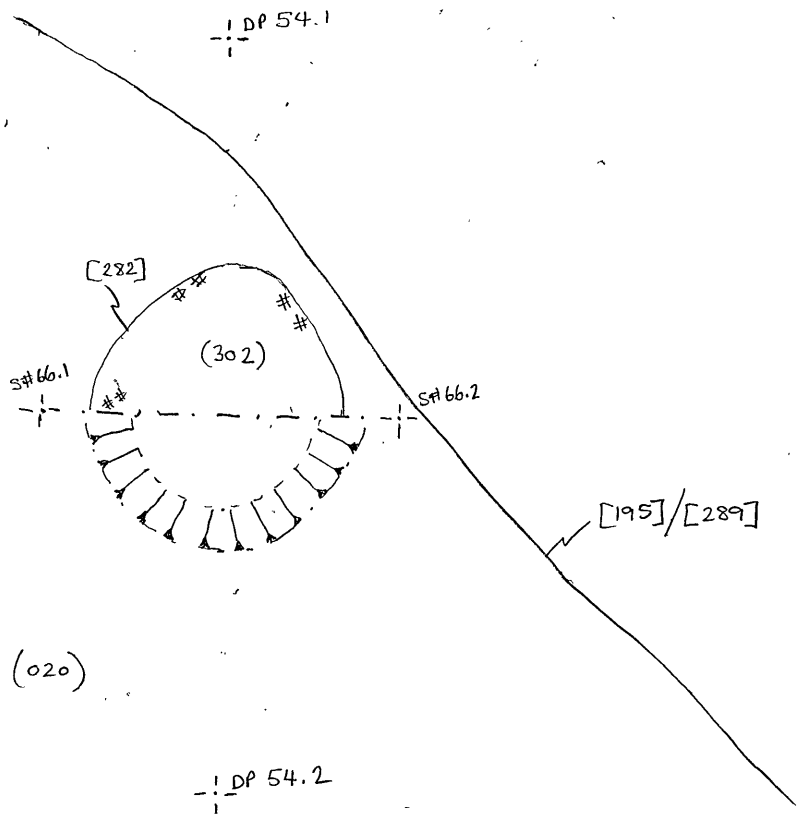
1:20

CR 10.1.18



MID 17

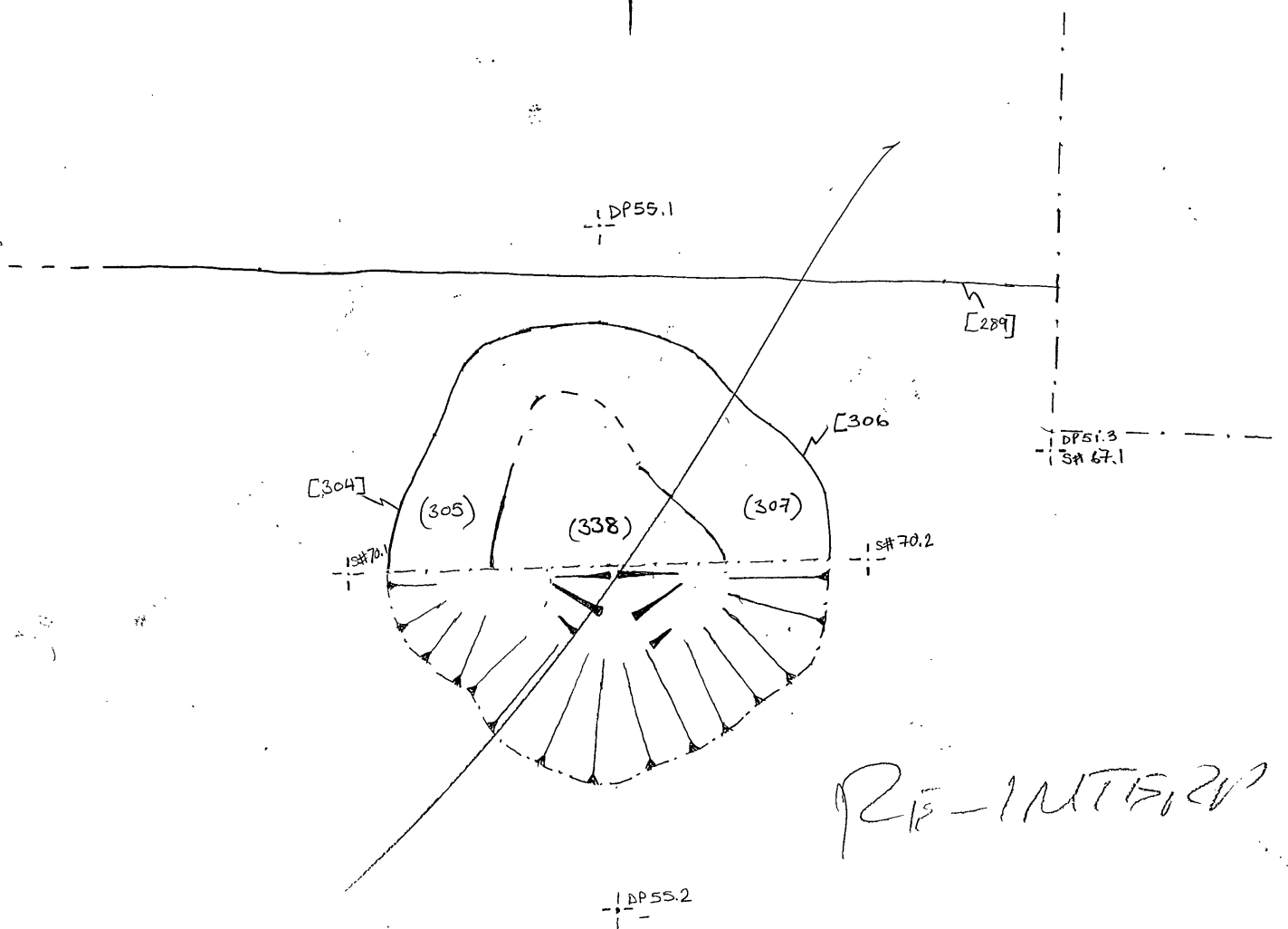
P. 54



Plan # 54  
Post Hole [282]  
Am 10/1/18.  
1:20



M7D 7



RE-INTERP


PLAN # 55

POSS. INTERCUTTING PITS [304] & [306]


A.M 11/1/18

1:20

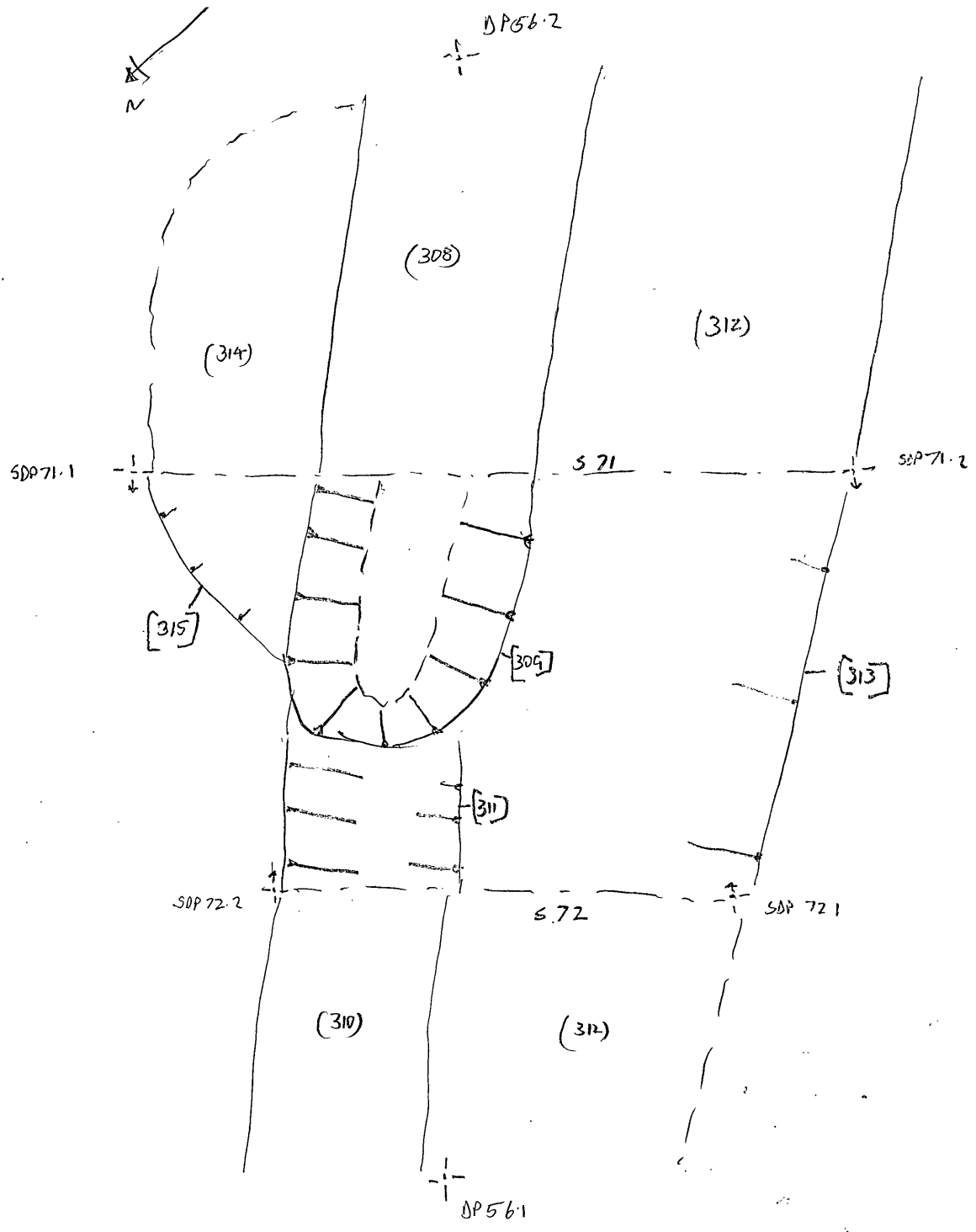
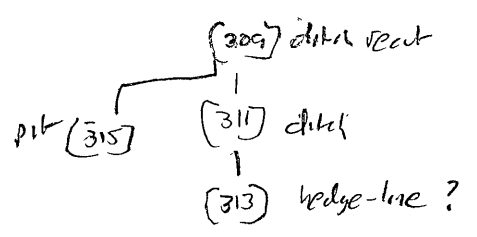
N →



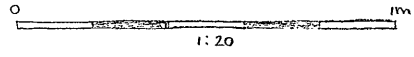
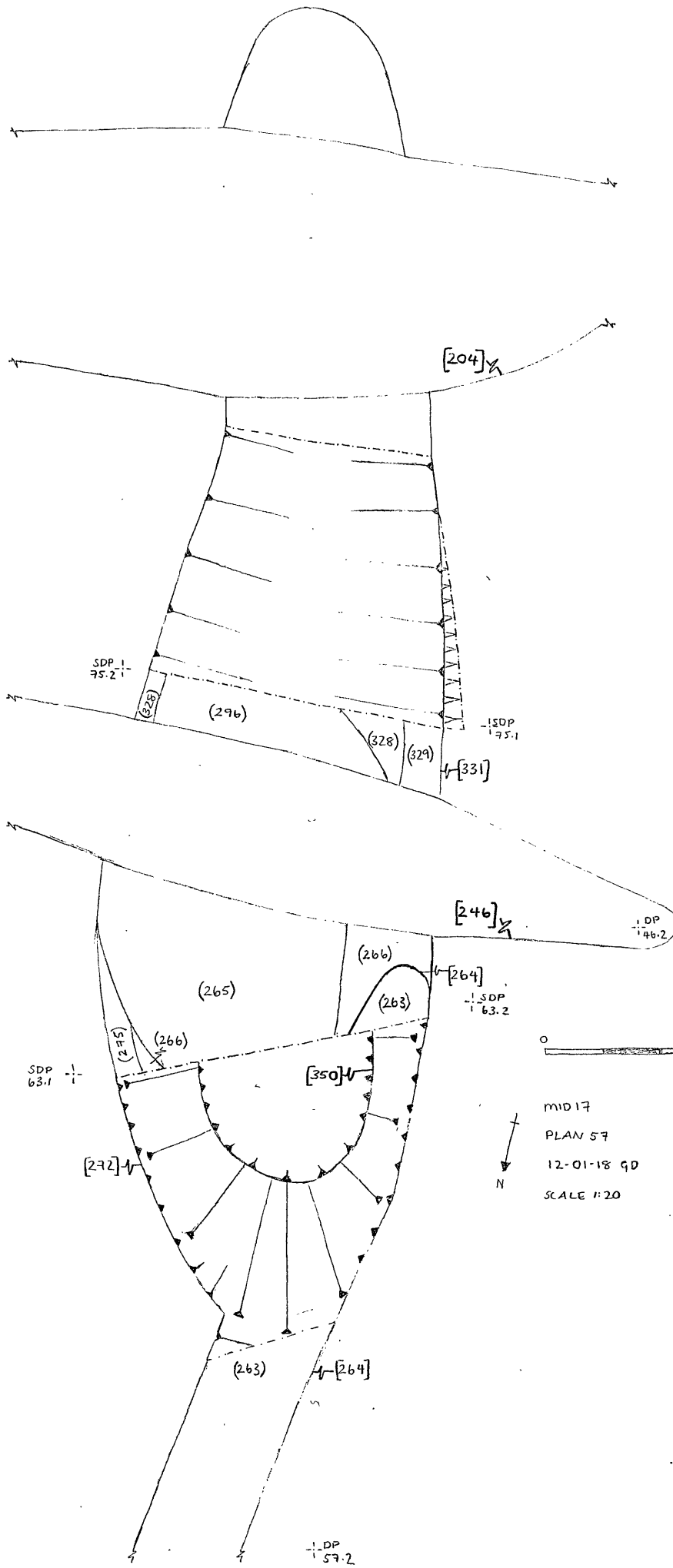
M2017  
PLAN 56  
1:20  
CR 12.1.18



Cut matrix



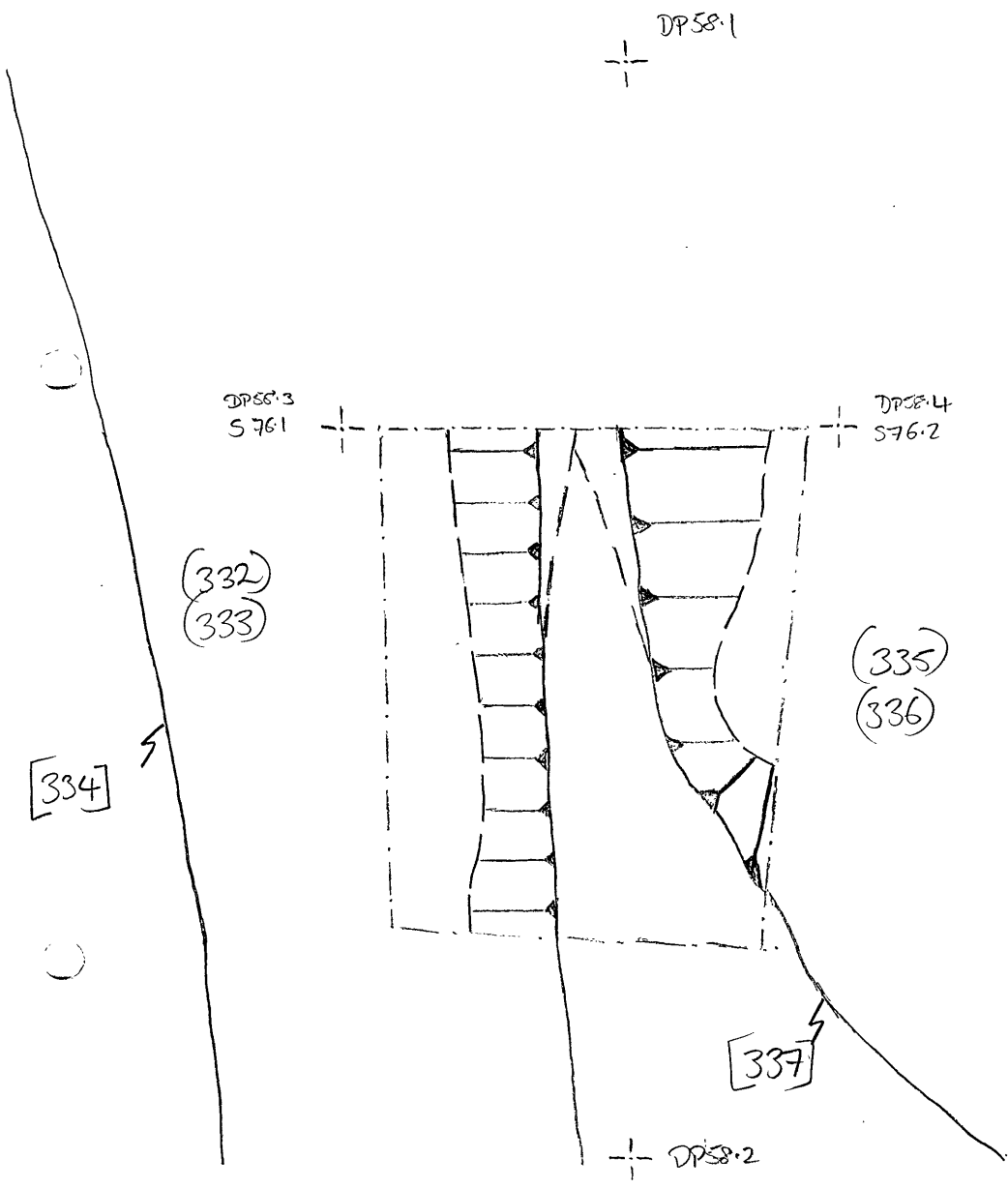
1-DP  
57.1

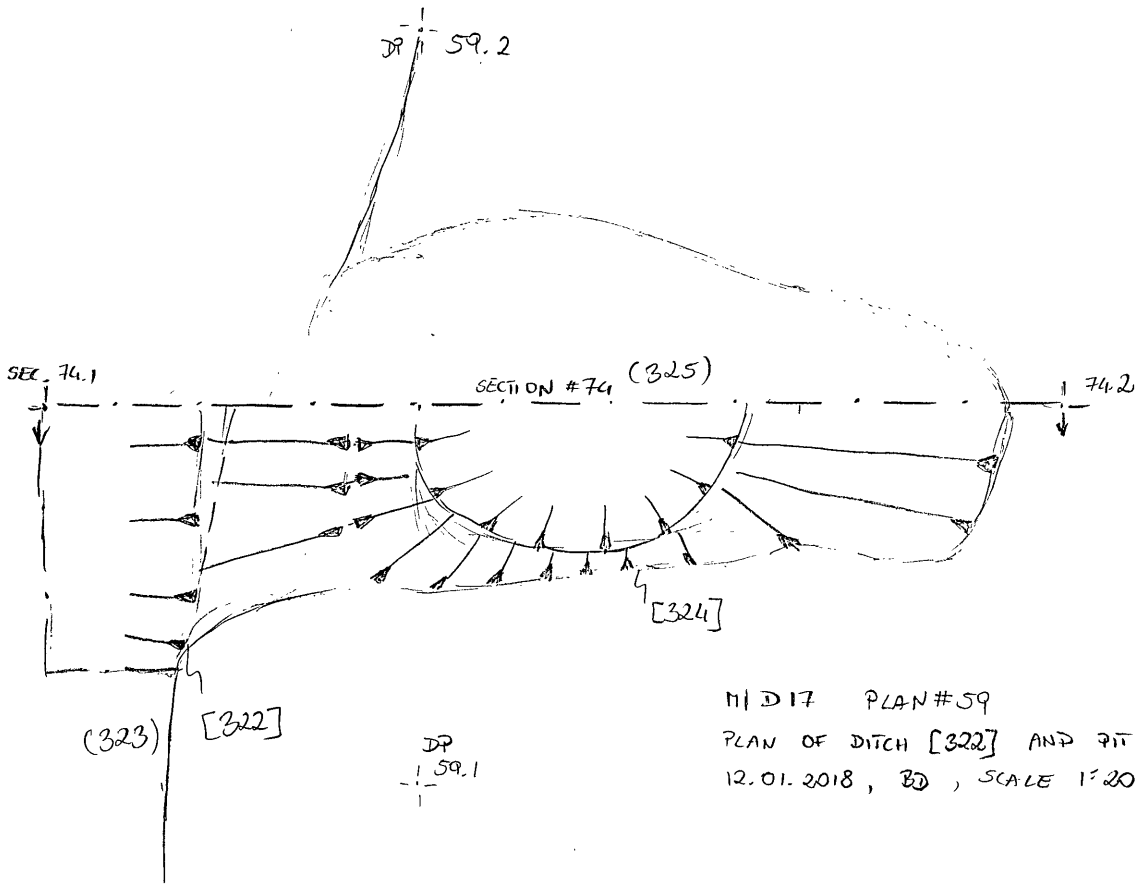


MID 17  
 PLAN 57  
 12-01-18 GD  
 SCALE 1:20

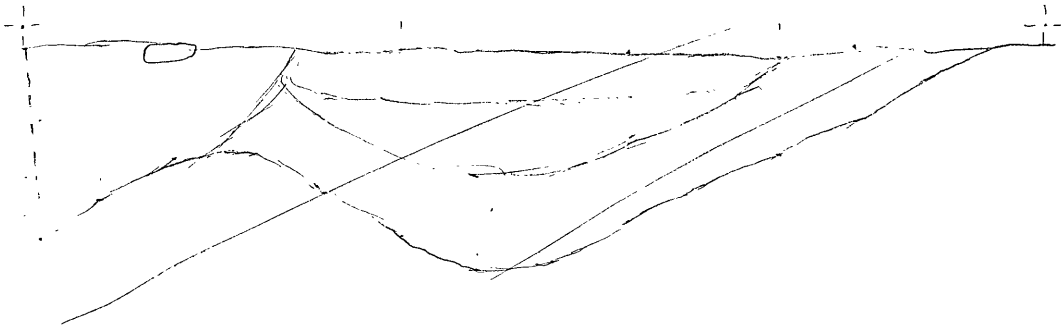
1-DP  
57.2

M1017  
P# 58  
Plan of [334] + [337]  
AB 1'20 12/1/2017





MIDIT PLAN#59  
PLAN OF DITCH [322] AND PIT/TRENCH [324]  
12.01.2018, BD, SCALE 1:20




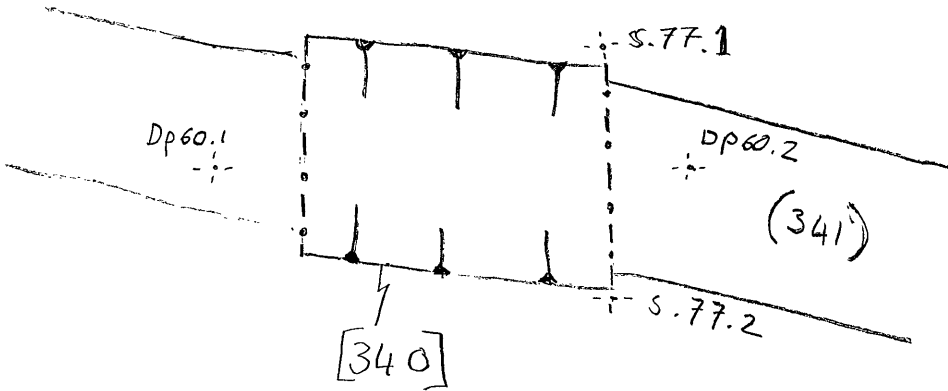
○ MLD 17

1:20

HRP

12/1/18

↖ N


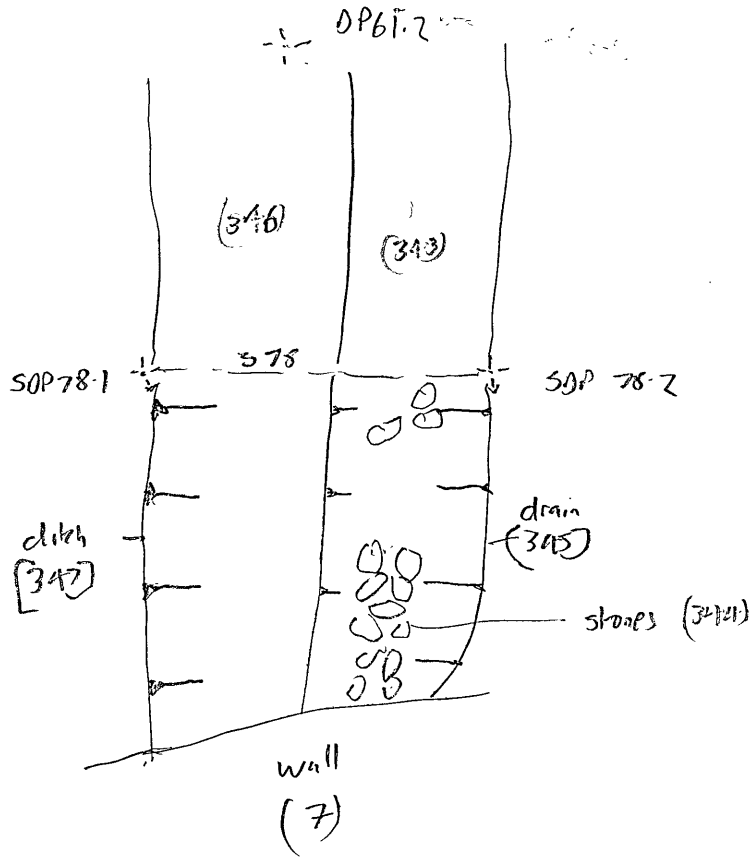


M2D 17

PLAN 61

1:20

CR 12-1.18

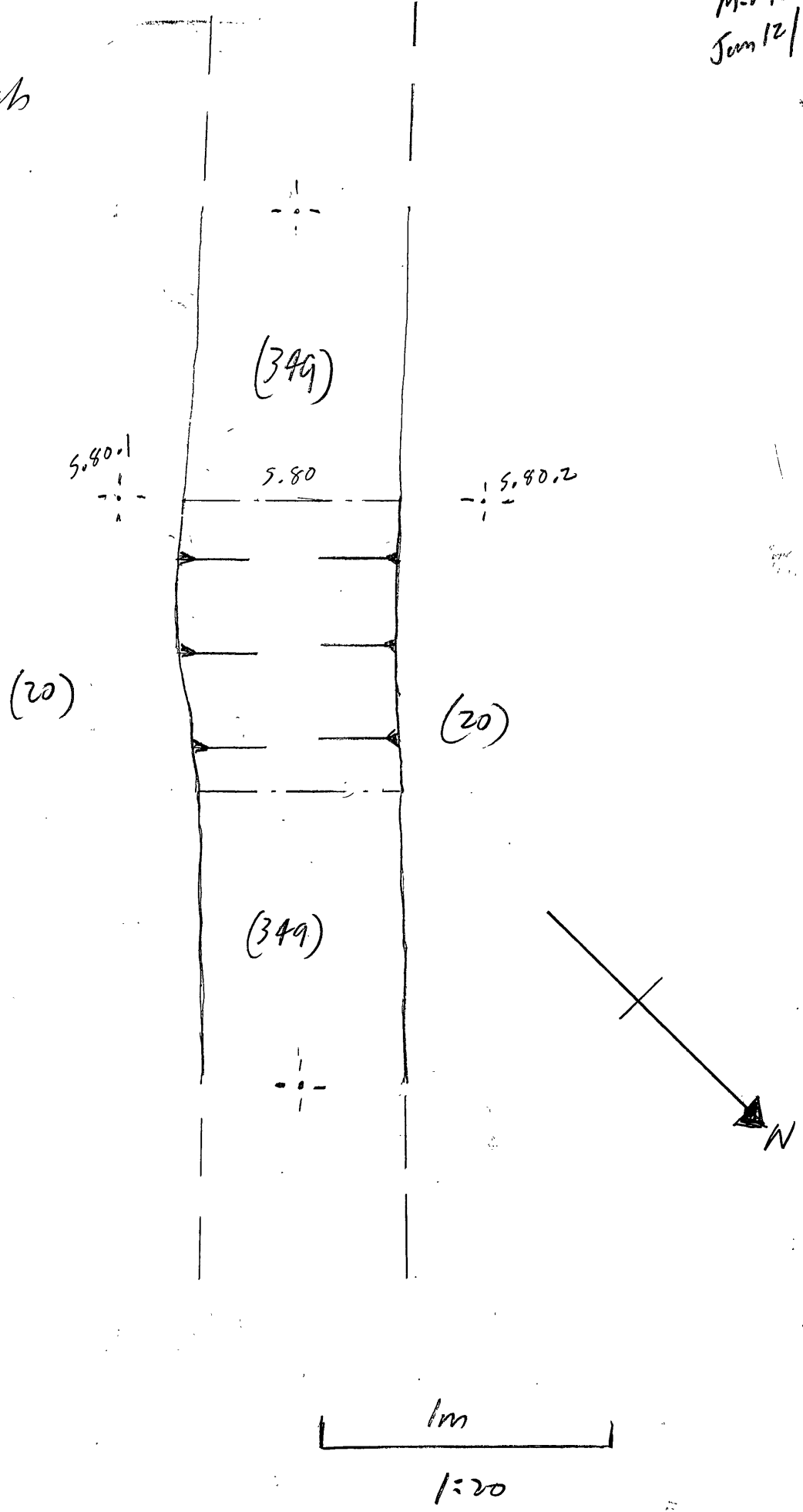


M1D17

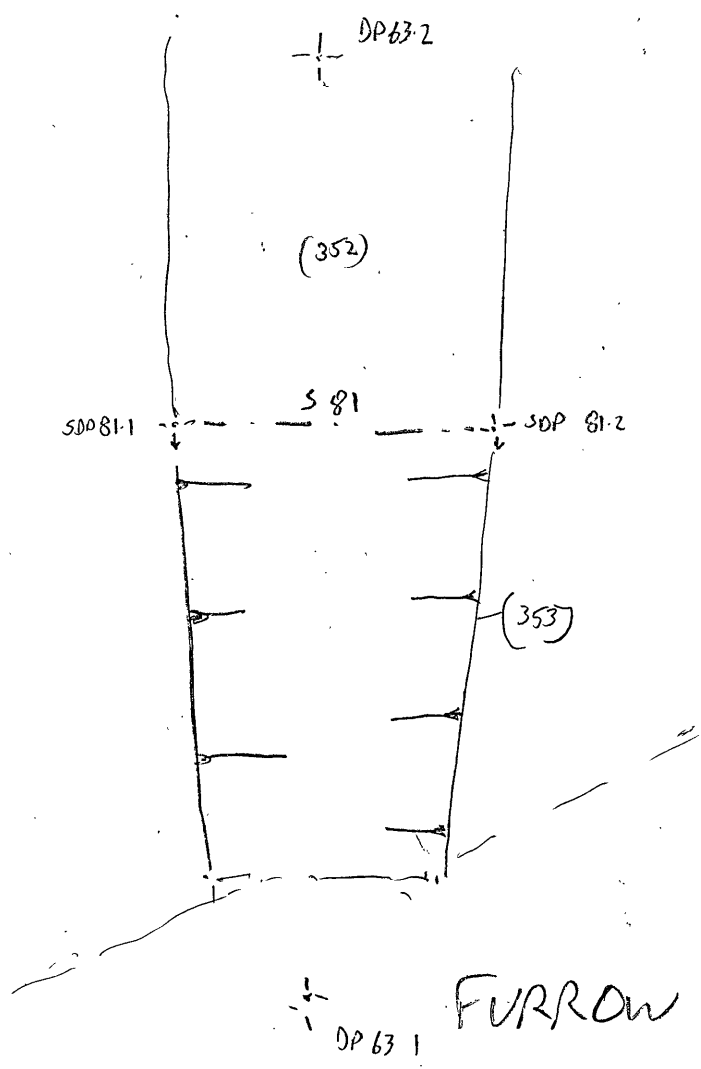

Plan 62°  
Plan of Ditch  
[348]

P.62

M.M.  
Jan 12/18



M2017  
PLAN 63  
1:20  
CR 15.118



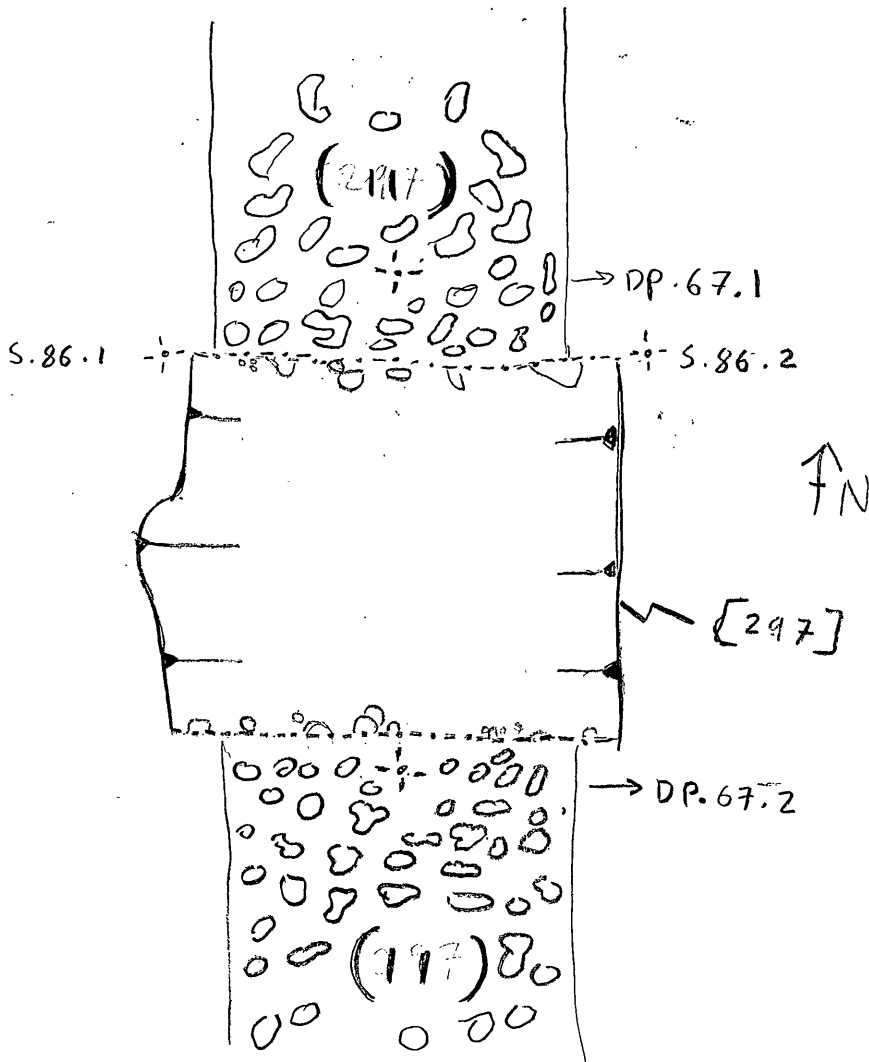
M1D17

P. 67

1:20


HRP

15/118



Key

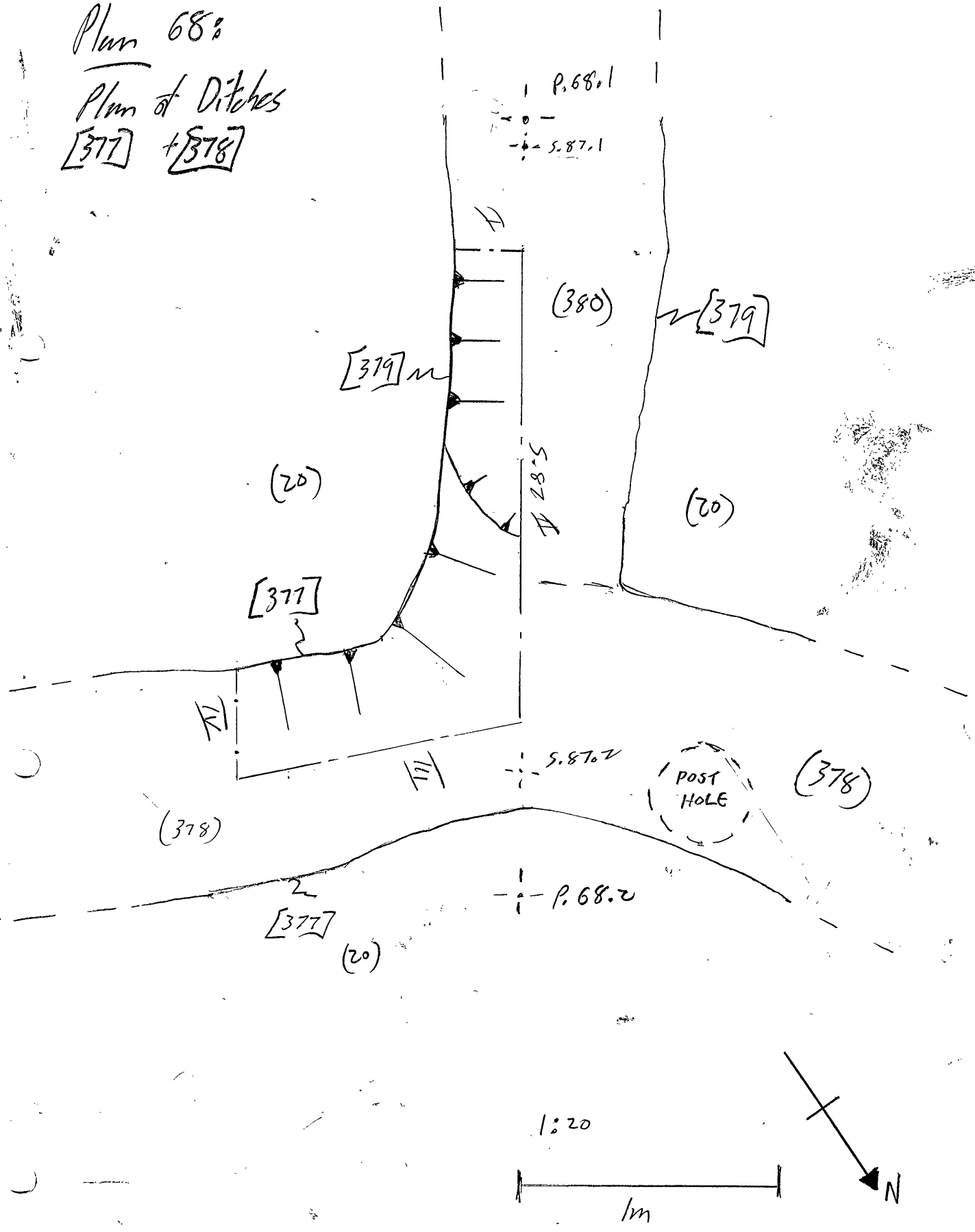
○ = stone



M.M.  
Jan. 15/18

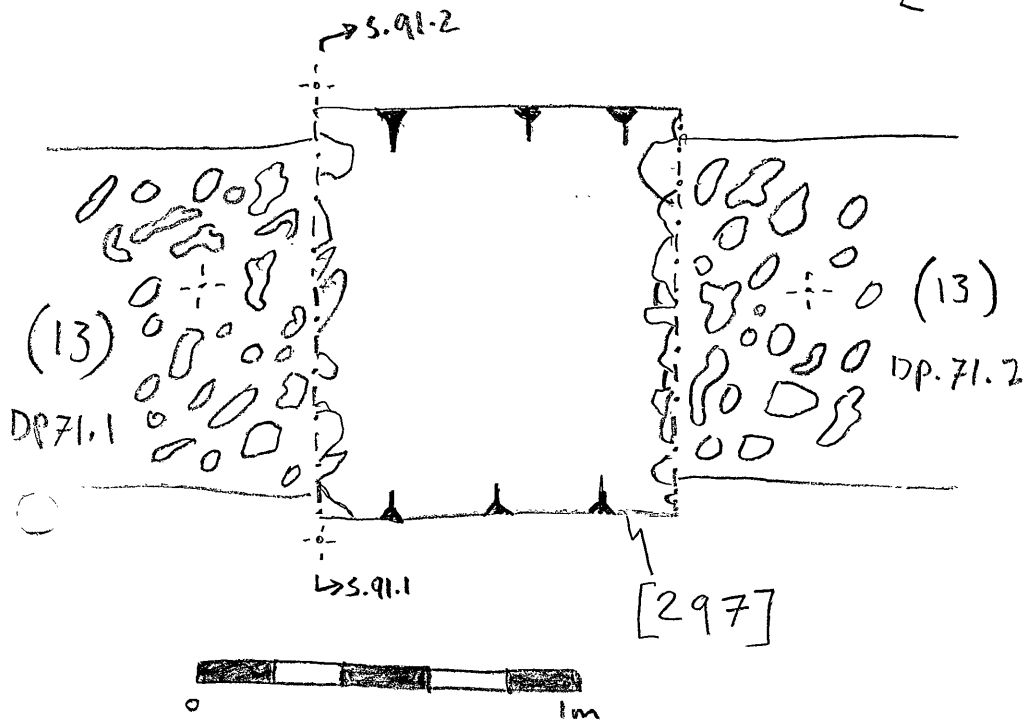
MID 17

Plan 68%  
Plan of Ditches  
[377] + [378]



P. 69, 70  
VOM

P. 71



MIDI 7

1.20

P. 71

HRP

16/11/18

(2)

|

(13)

|

[297]

|

(20)

M1D17

P#72

DP 73.1 ↑  
DP 72.1

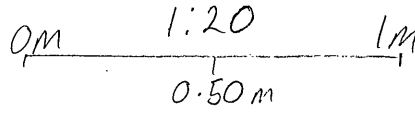
M1D17  
P. 72  
1:20  
TS  
16/11/18

[405] N

(406)

(386)

[387]



(408)

[407]

(317)

Area not cleaned

(410)

[409]

(321)

(319)

(317)

[318]

[316]

[320]

DP 73.2

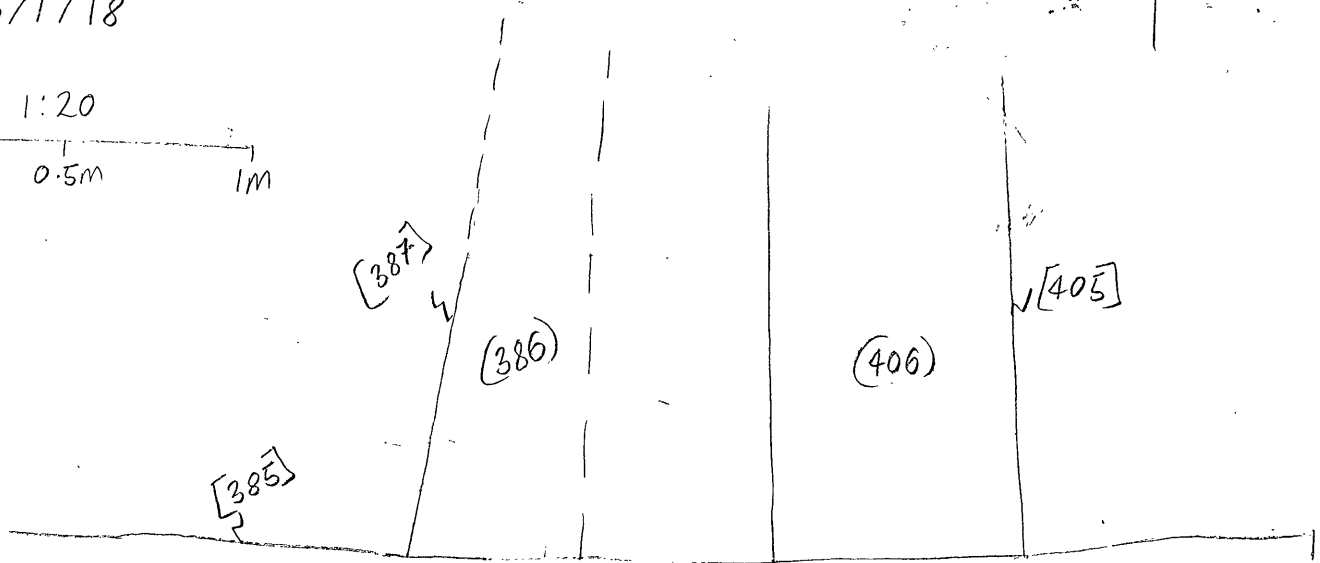
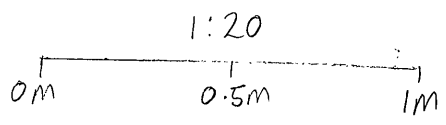
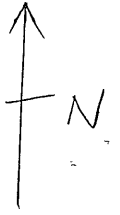
DP 73.1

DP 72.2




M1017  
Plan 73  
1:20  
TS + AF  
16/1/18

DP 72.1 ↑  
DP 73.1



(384)

SOP 89.2 → SOP 89.3 ←



SOP 89.1 →

[385]

[387]

SOP 89.5 ↑

SOP 89.4 ↑

(386)

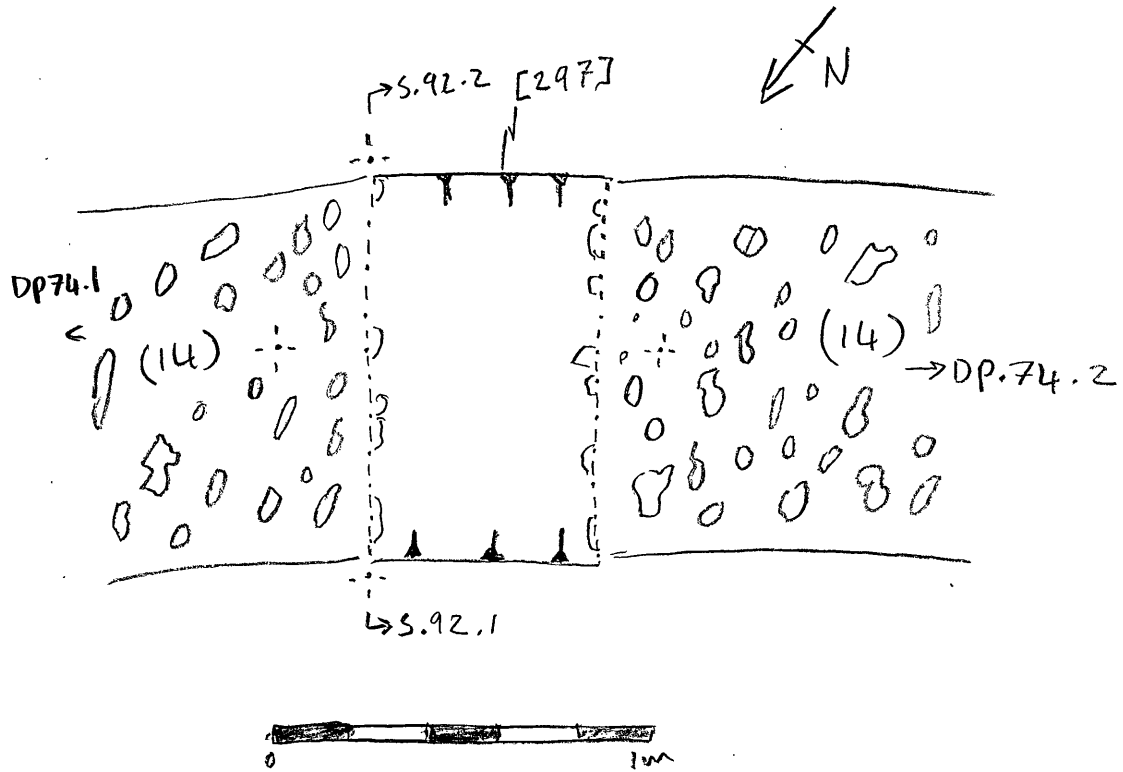
[405]

(406)

Area not  
defined on  
16/1/18

DP 73.2

P. 74

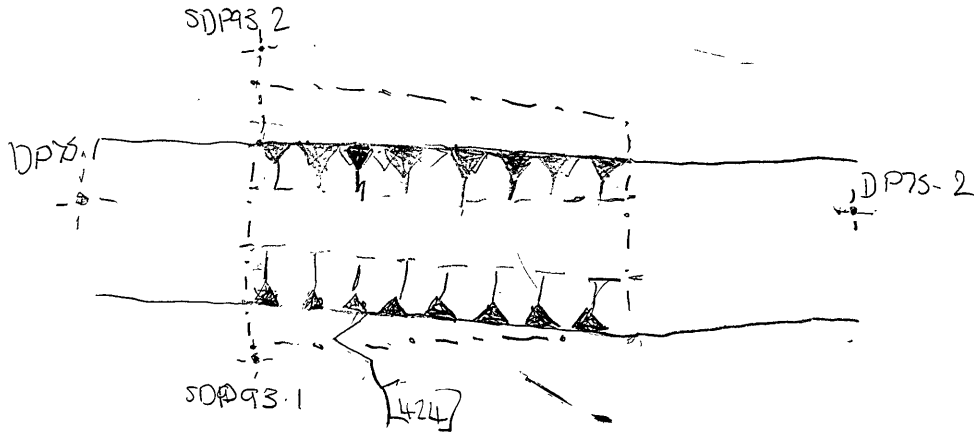


MID17  
1:20  
P.74  
HRP  
16/11/8

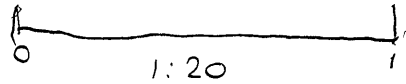
P75

Plan of Ditch [424]

MADAF - Area I  
Plan 75  
1:20  
Emma Forber  
17/1/2018



Key  
--- Overcut



↓ N

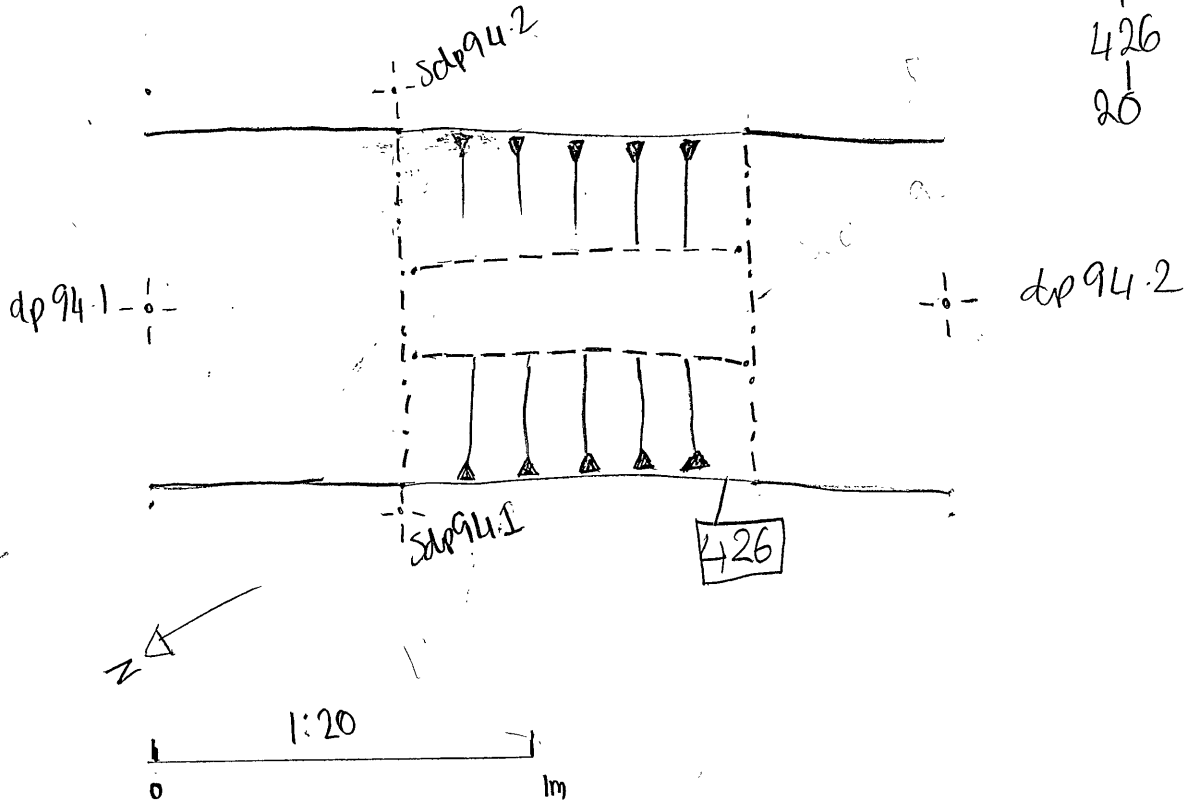
(2)  
|  
[425]  
|  
[424]  
|  
(20)

P. 76

MID -17  
Splan 76  
1:20  
Area 1  
Liz Connelly  
17/01/18

South west facing plan  
of section 94

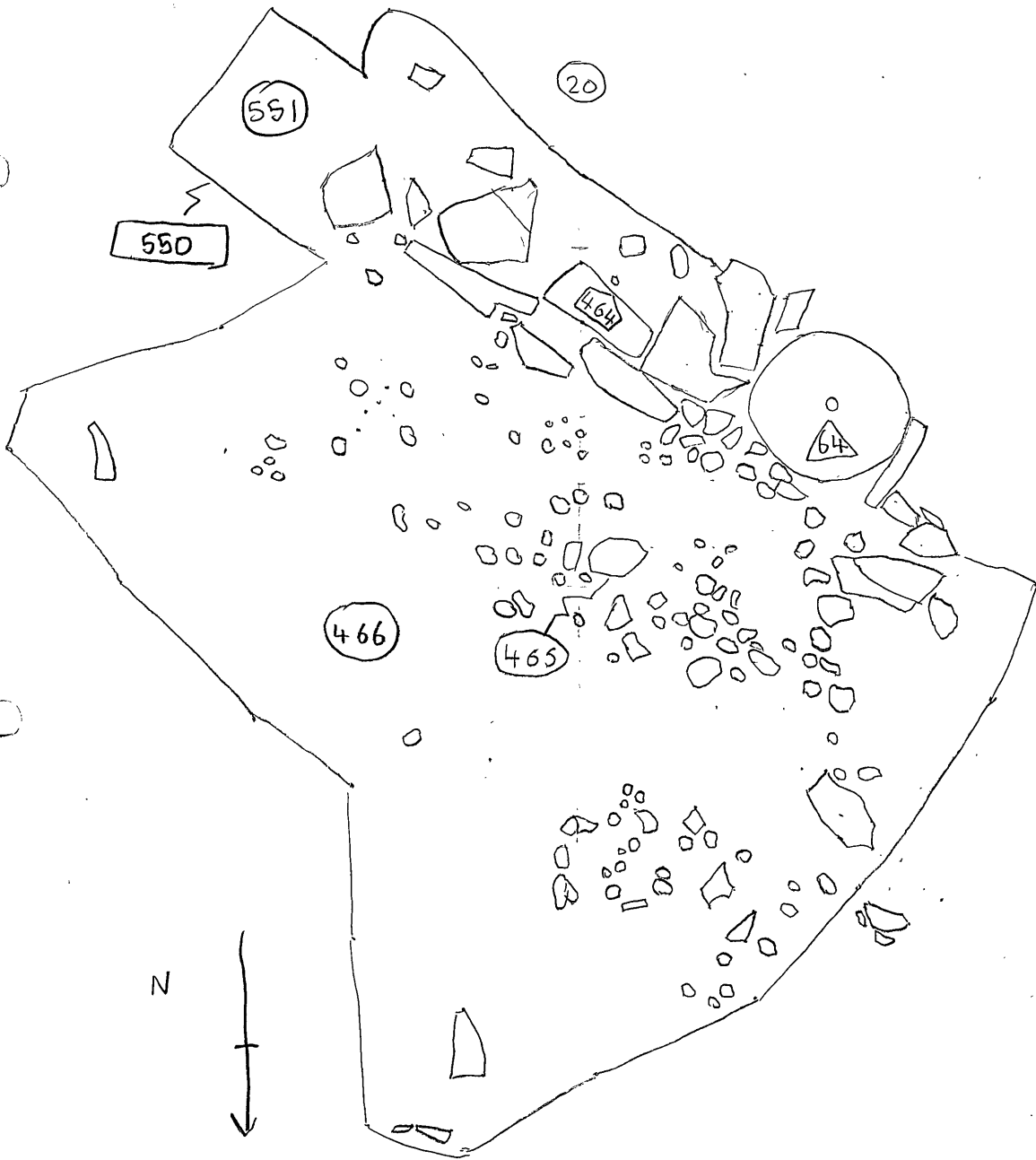
Sub 2  
427  
428  
426  
20



MID17  
Plan 77  
18/1/18  
1:20  
LH

Showing WALL STRUCTURE 464 + MILLSTONE 64 +  
465 - STONEY SURFACE LAYER ATTACHED TO WALL.  
466 - MADE UP GROUND FOR STONEY LAYER

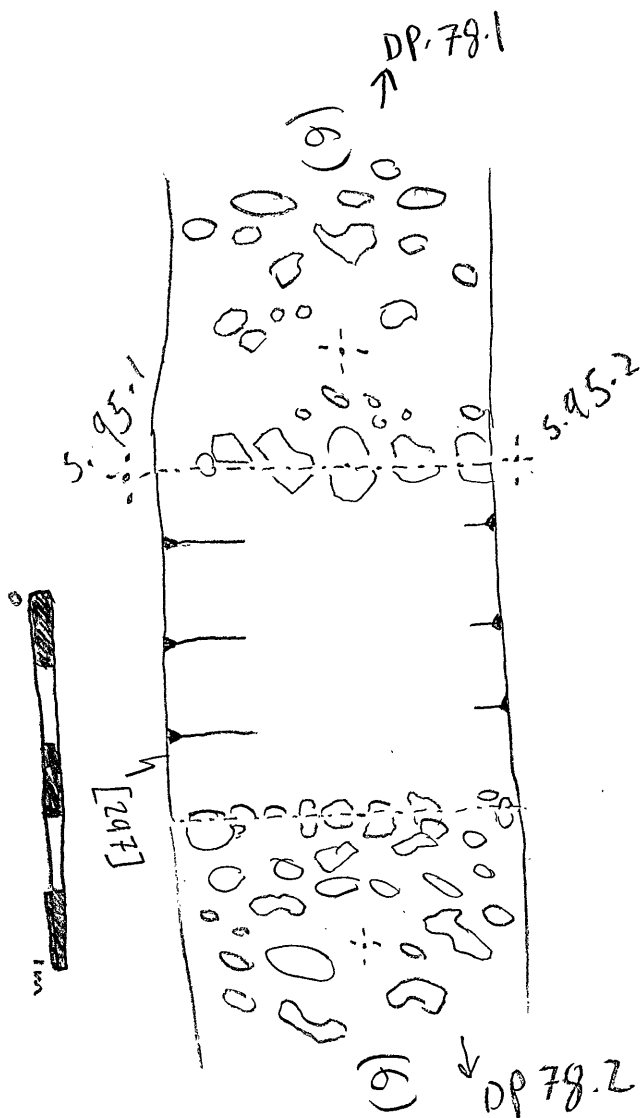
DP.77.1



DP.77.2

1:20 1M

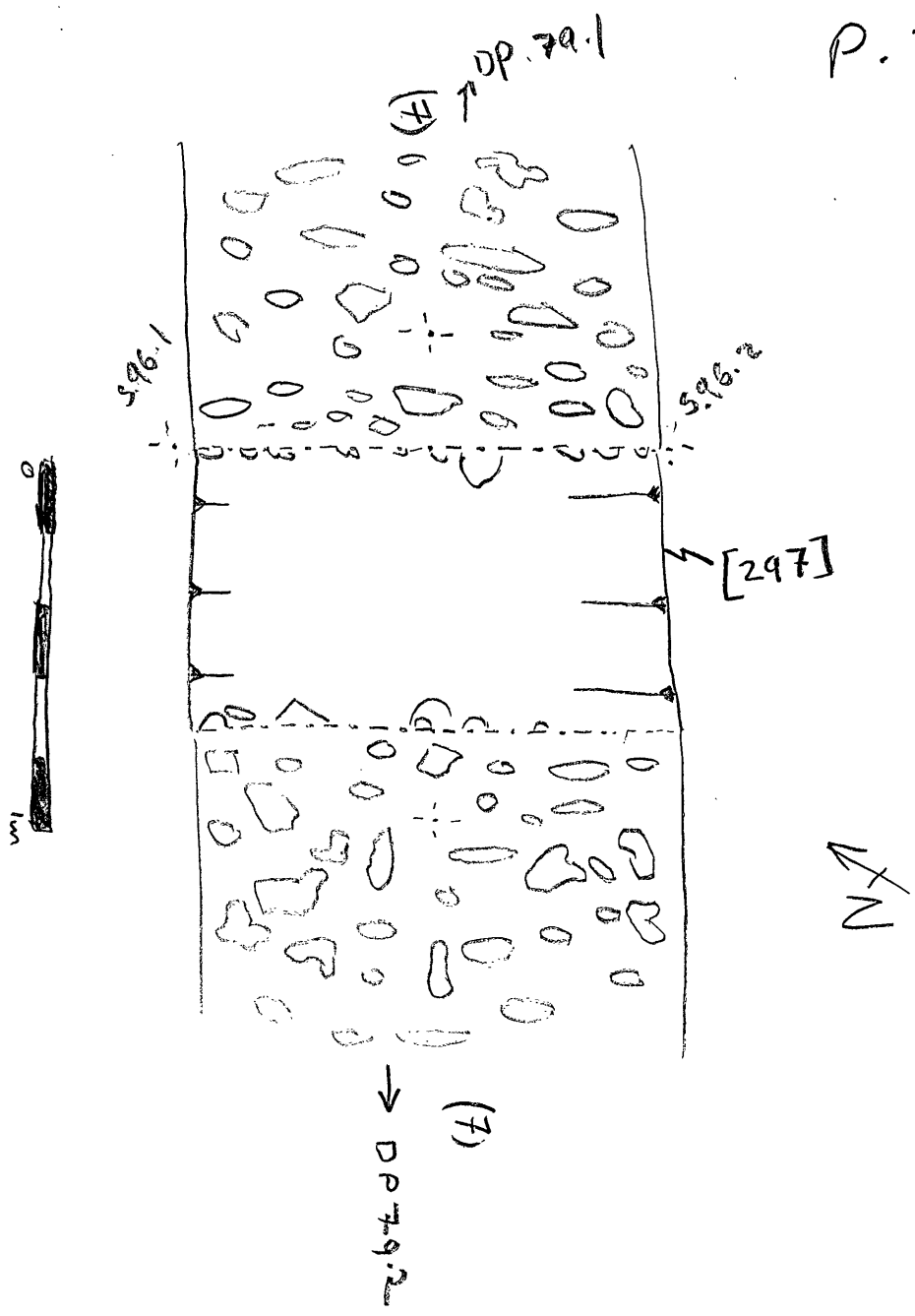
M1D17  
P. 78  
1:20  
HRP  
17/1/18



PLAN INCONSISTANT  
W/ SURVEY POINTS,  
PRE EX PLAN,  
CONTEXT SHEET  
+ ITSELF  
DISCARD

P. 79

M1017  
P. 79  
1:20  
HRP  
8/1/18

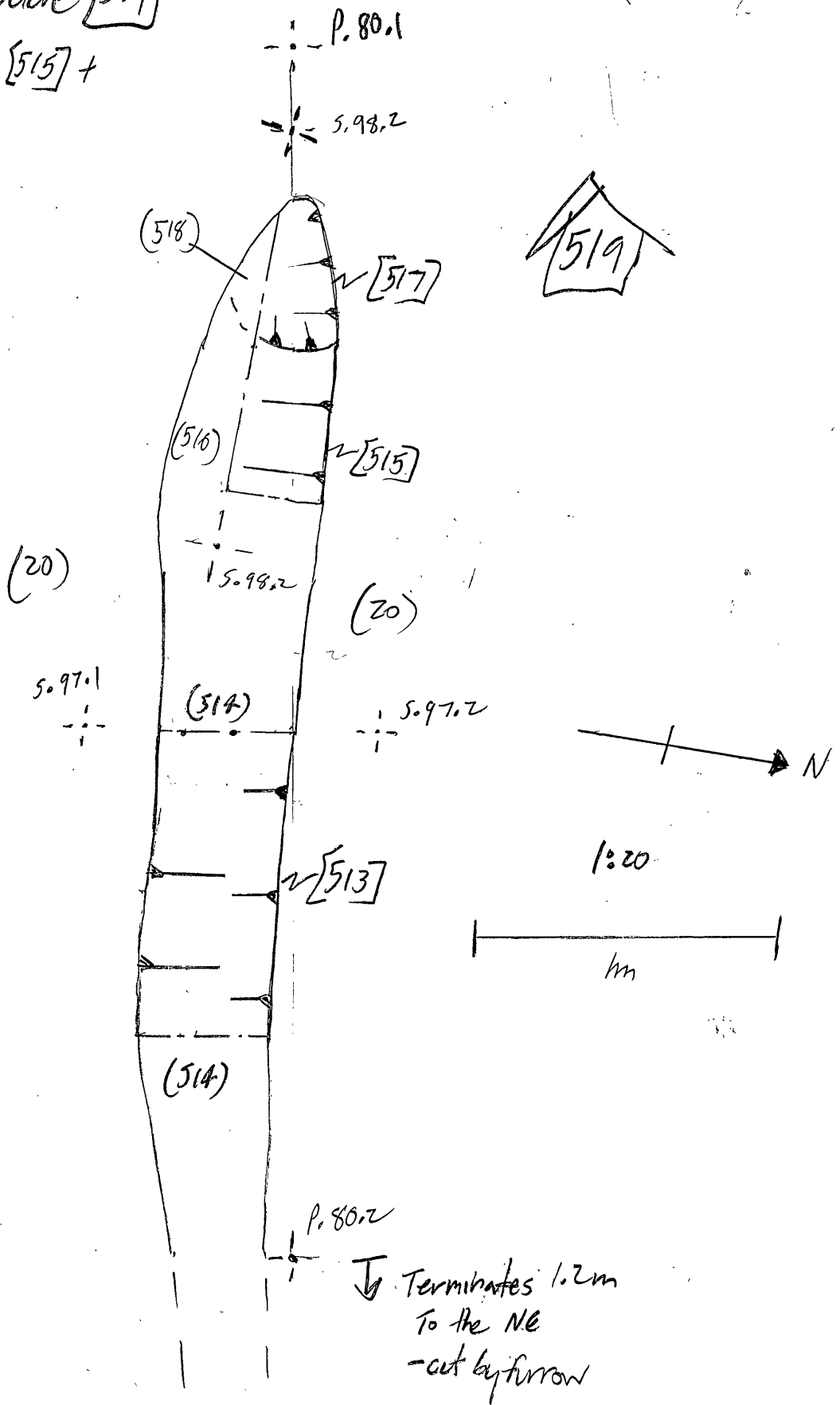


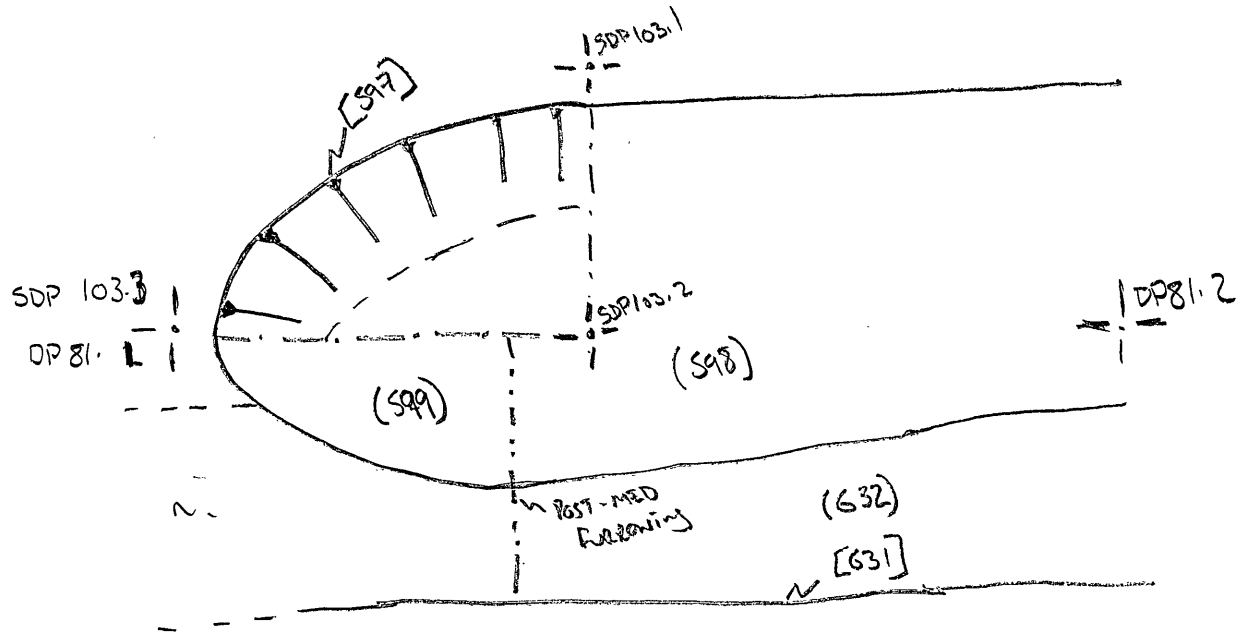
MID17

P.80

M.M.  
Jan 19/18

Plan 80:  
Plan of structure [519]  
comprising [513], [515] +  
[517]


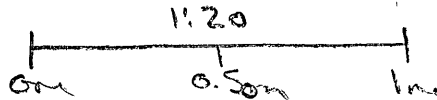




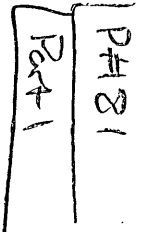
PLAN: 81  
 ON SEC: 103  
 OF DITCHES [S97] + [G33] + [G31] + [G40]

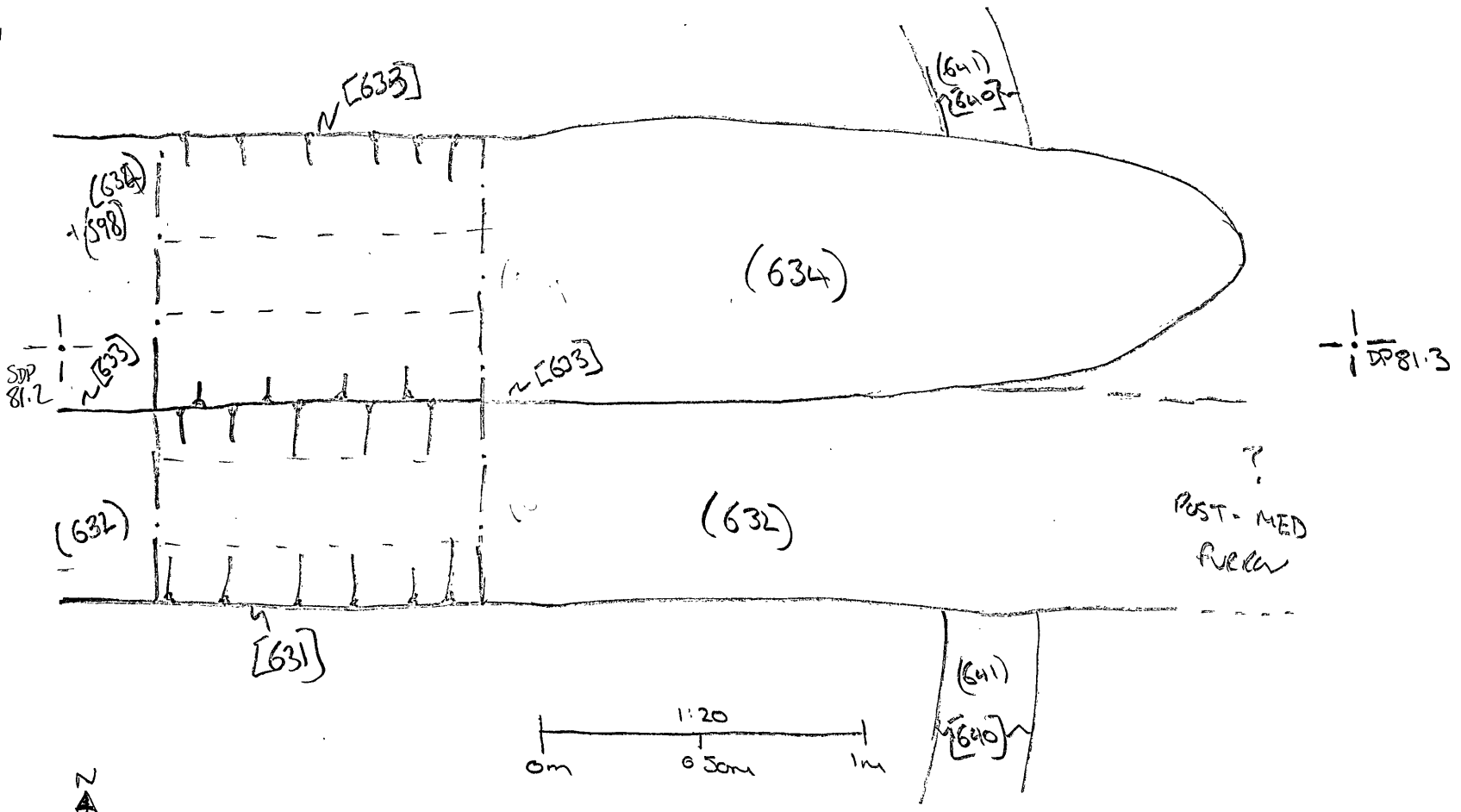
SCALE: 1:20

NOF  
 23/1/18




IN  
 TWO  
 PARTS





PLAN: 81  
 ON SEC 103  
 of 1 Ditches [597] + [633] + [631] + [640]  
 SCALE: 1:20

ABF  
 23/1/18



P# 81  
 Part 2

MIDIM

Plan 82:

Plan of ditch  
Termibus [593]

part of [401]

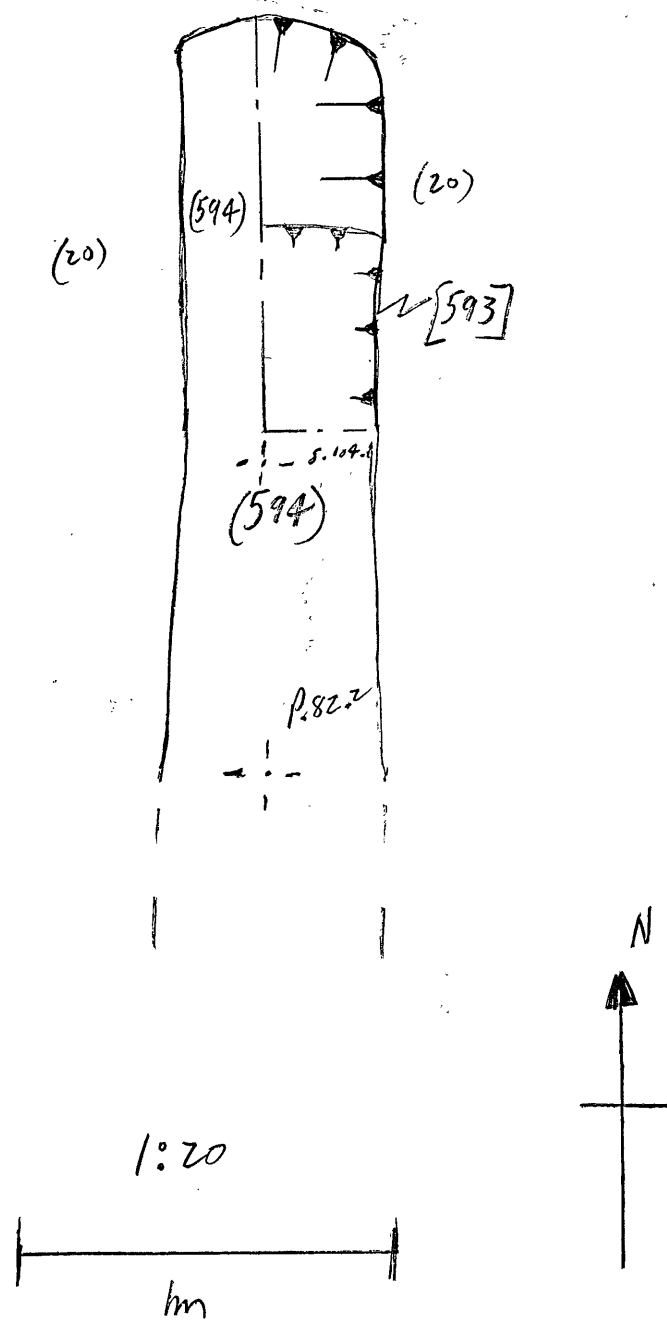
P.82

M.M.

23/1/18

P.82.1

S.104.2



S.104.1


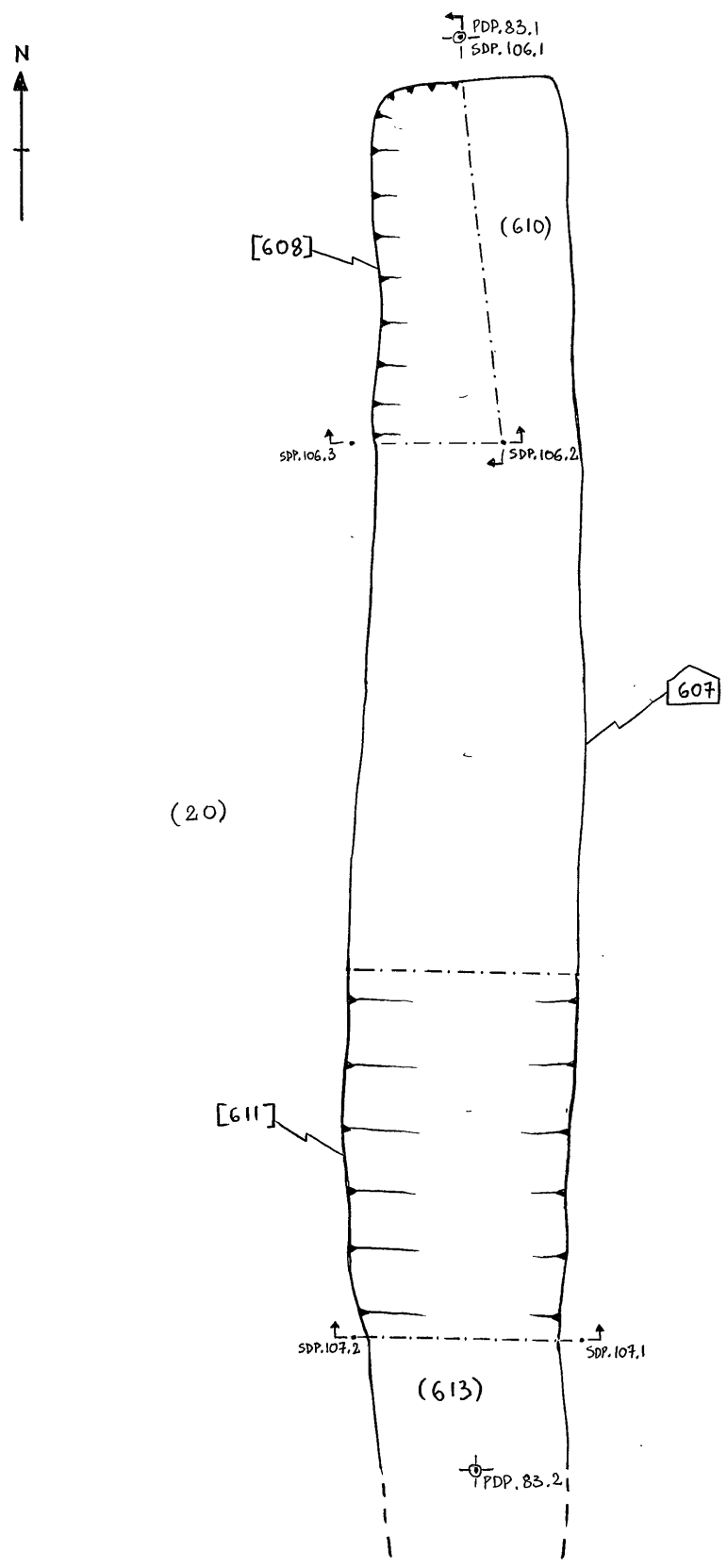
(594)

P.82.2

1:20

hm

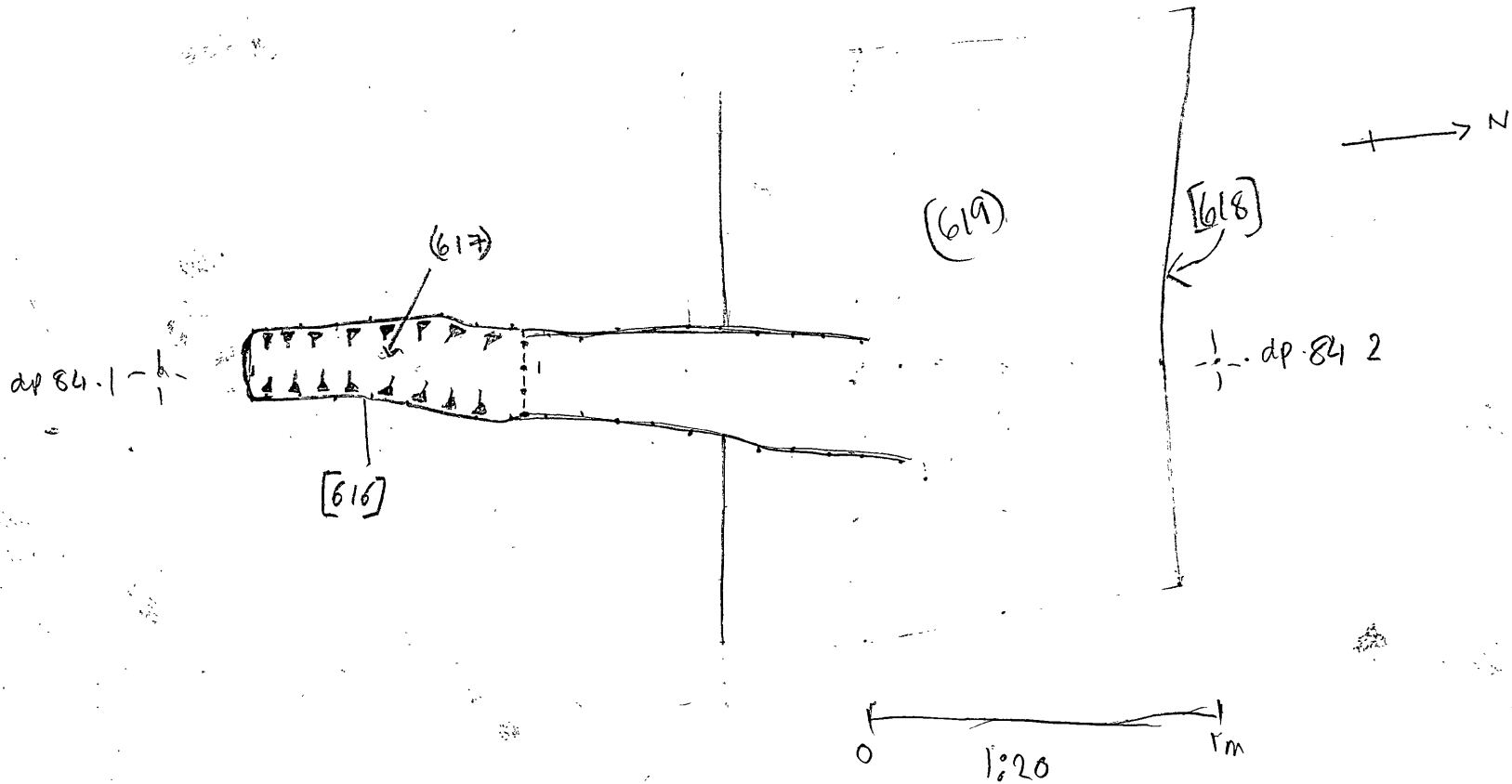
N



M1D17  
 P. 83  
 [607] - DITCH GROUP  
 [608] - DITCH  
 [611] - DITCH  
 1:20  
 22/01/18  
 A. R.

84

Plan of relationship of  
ditch [616] and [618]  
unexcavated.

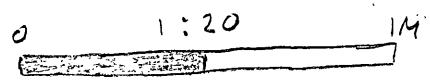
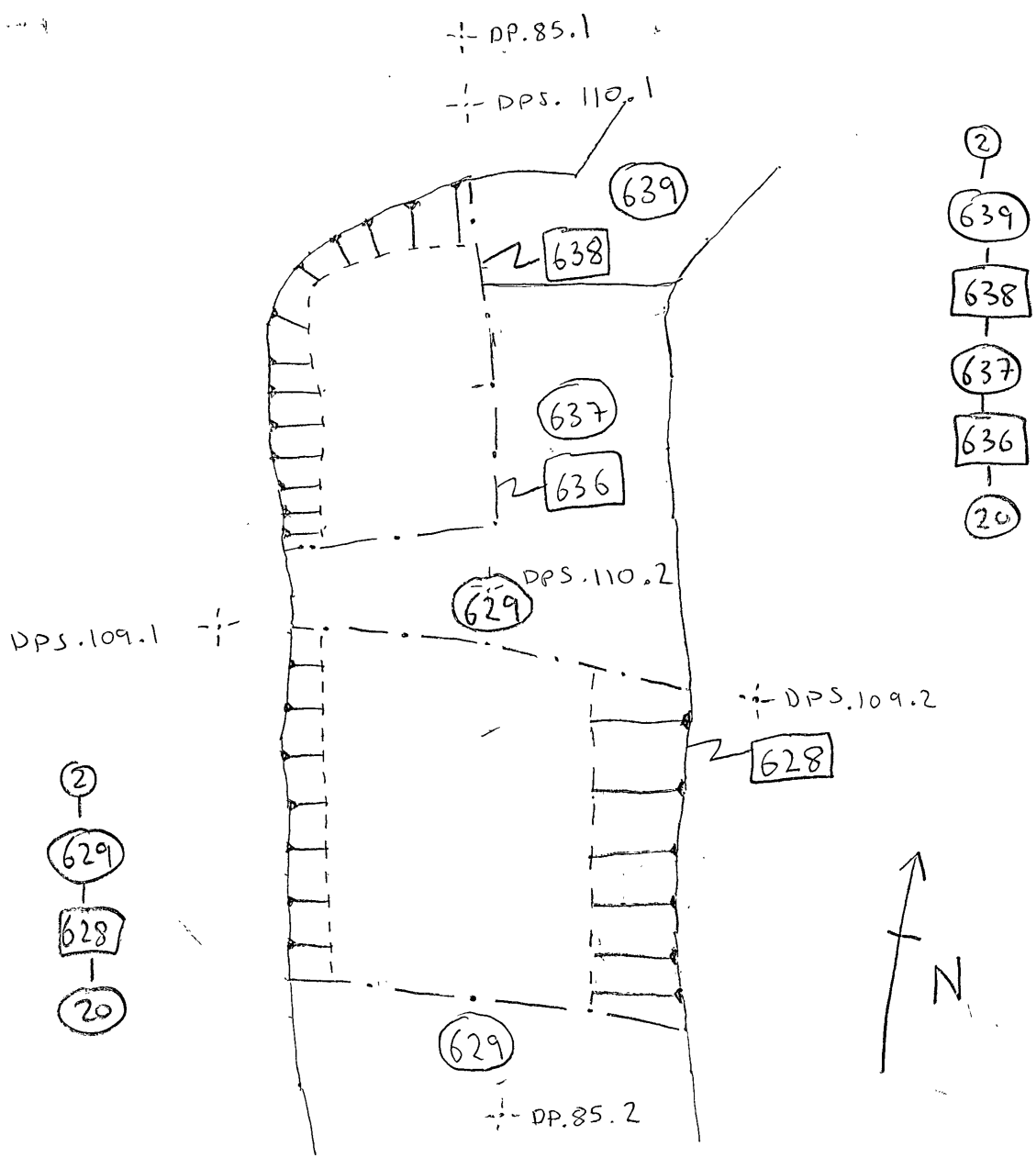


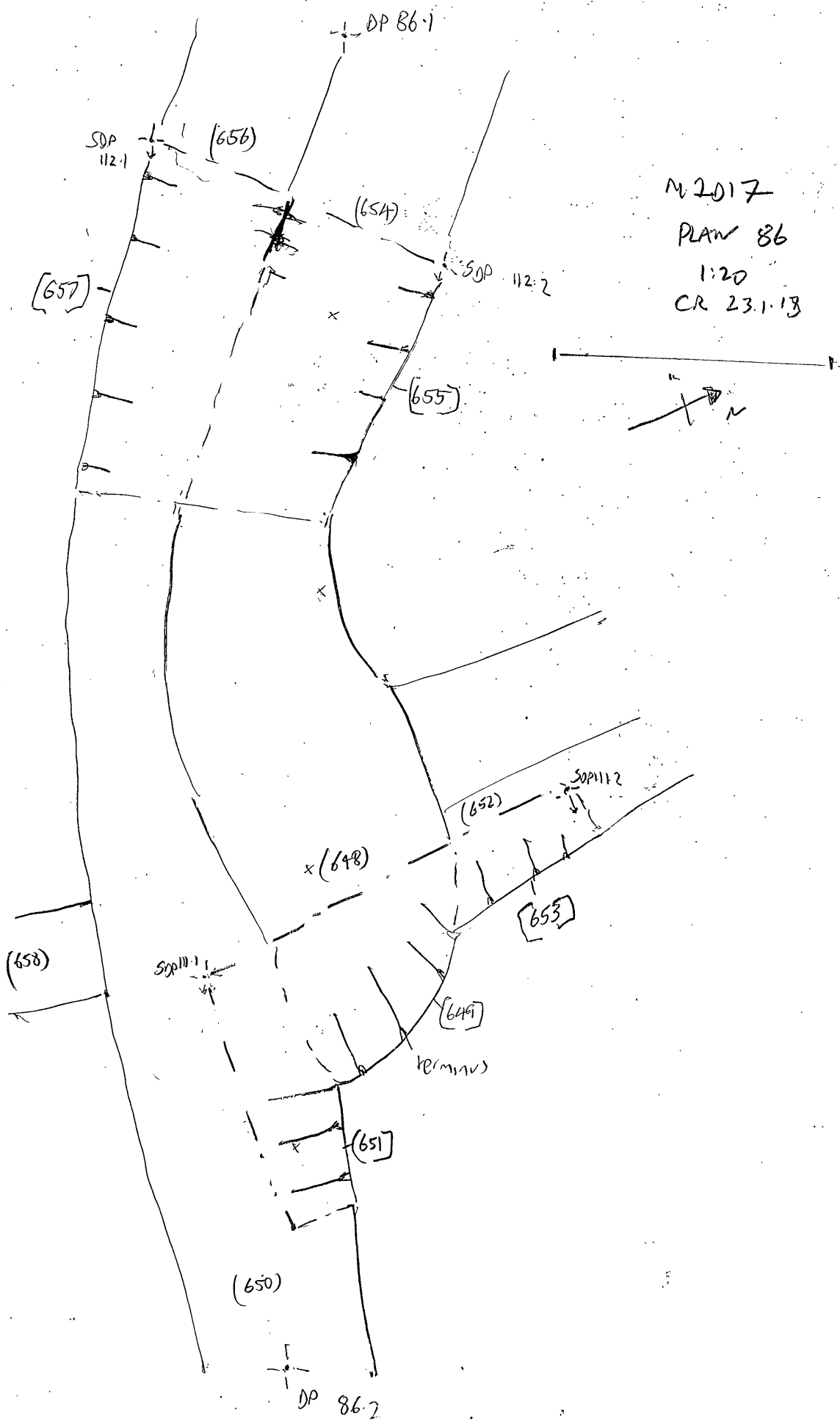
2  
 (617)  
 [616]  
 (619)  
 [618]  
 20

MID-17  
 plan no. 84  
 area 1:20  
 LIZ Connelly  
 23/01/18

M1017  
DP. 85  
1:20  
23/1/18  
LH

PLAN SHOWING DITCHES 636 + 638 + 628





M 2017  
 PLAN 86  
 1:20  
 CR 23.1.18

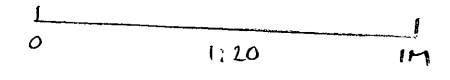
CUT matrix

655 = 649  
 |  
 657 = 651  
 |  
 [653]

P. 87 / 1

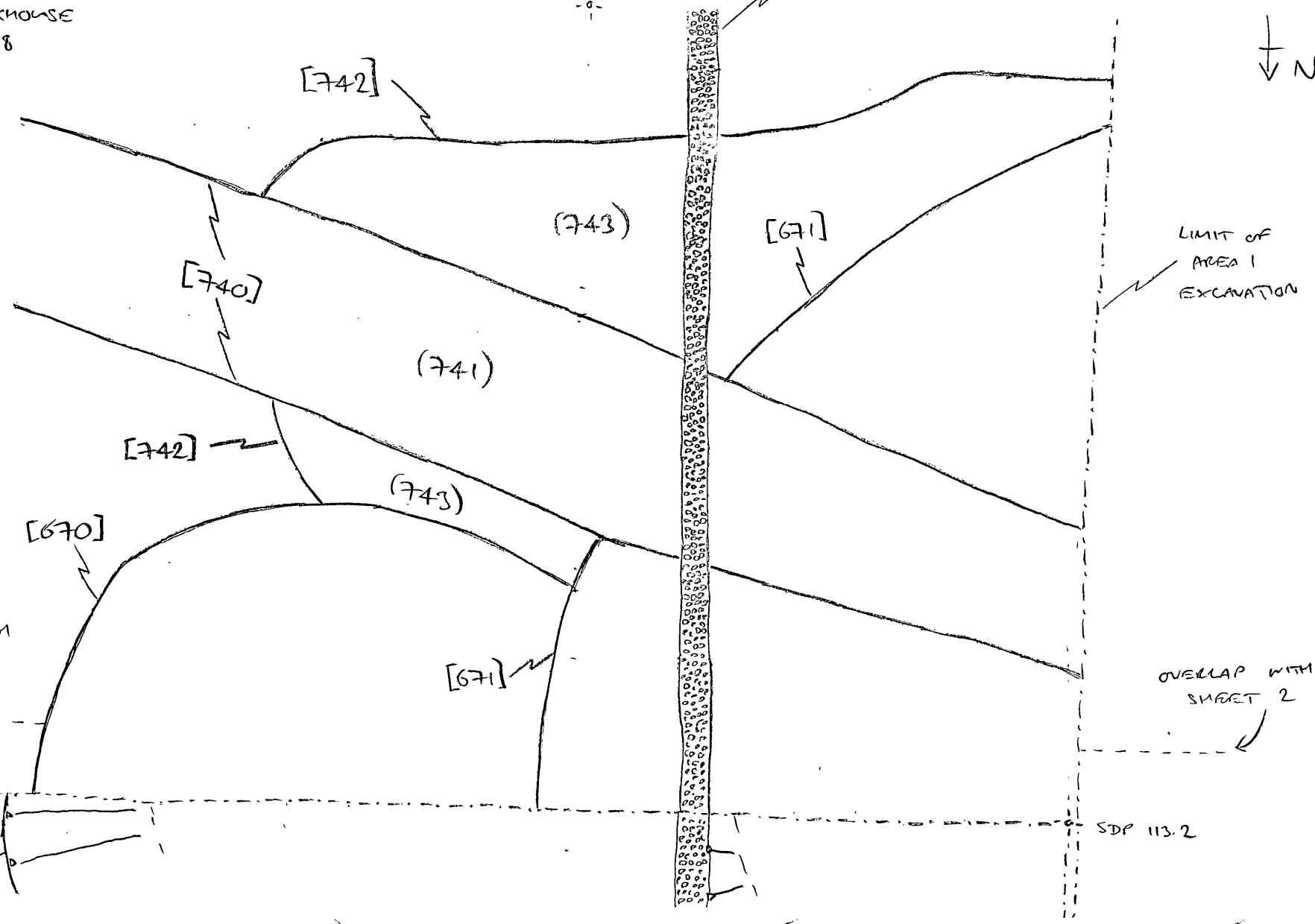
IN TWO  
PARTS

M017 - AREA 1  
PLAN 87 - SHEET 1  
1:20  
ROB BACKHOUSE  
25/01/2018



DP 87.1  
-o-

MODERN LAND  
DRAIN



OVERLAP WITH  
SHEET 2

OVERLAP WITH  
SHEET 2

SDP  
113.1

SDP 113.2

[670]

[671]

[671]

[670]

[740]

(741)

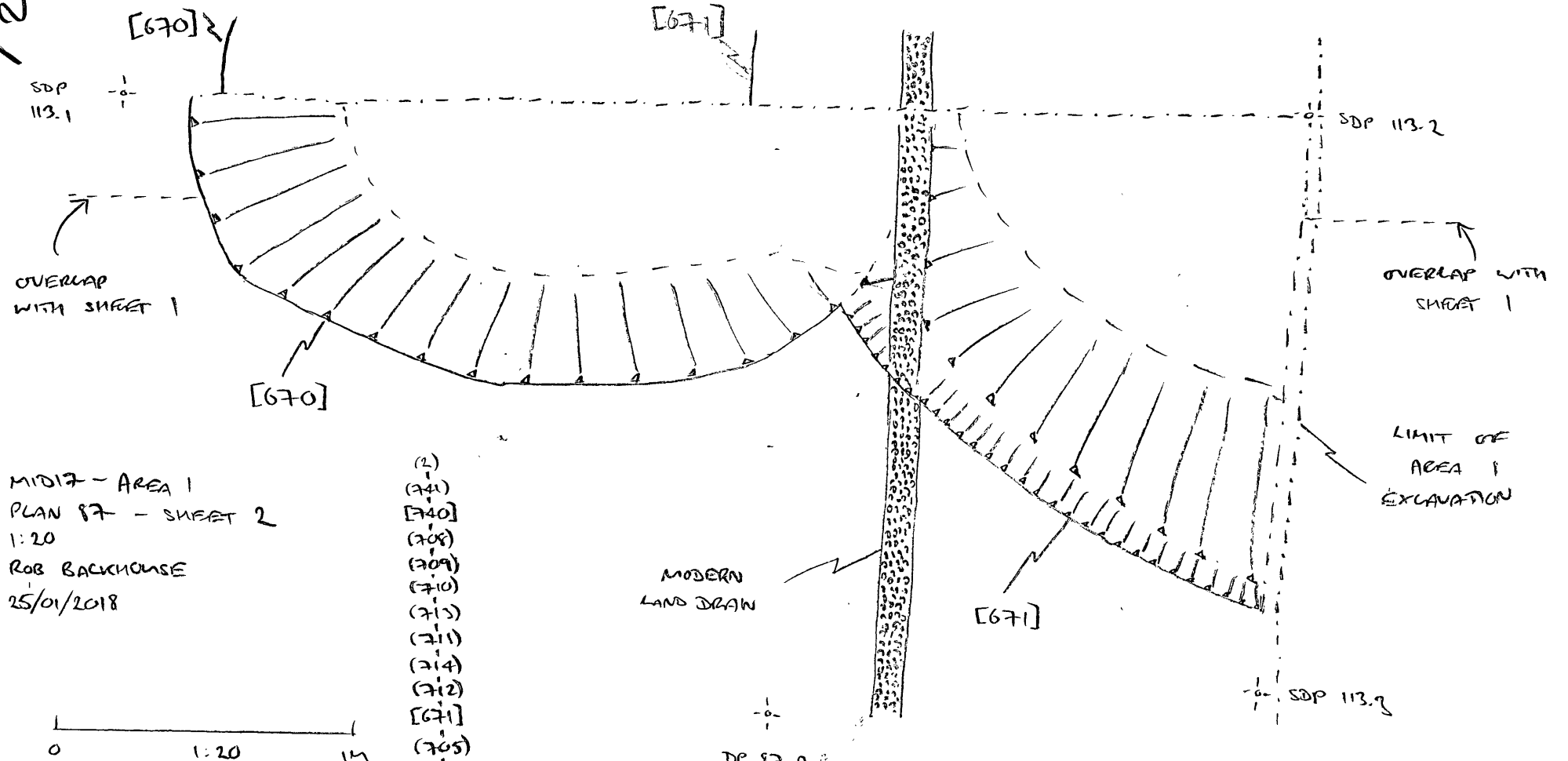
(743)

[742]

[742]

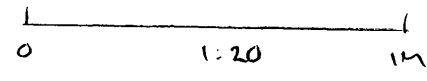
(743)

P-87/2

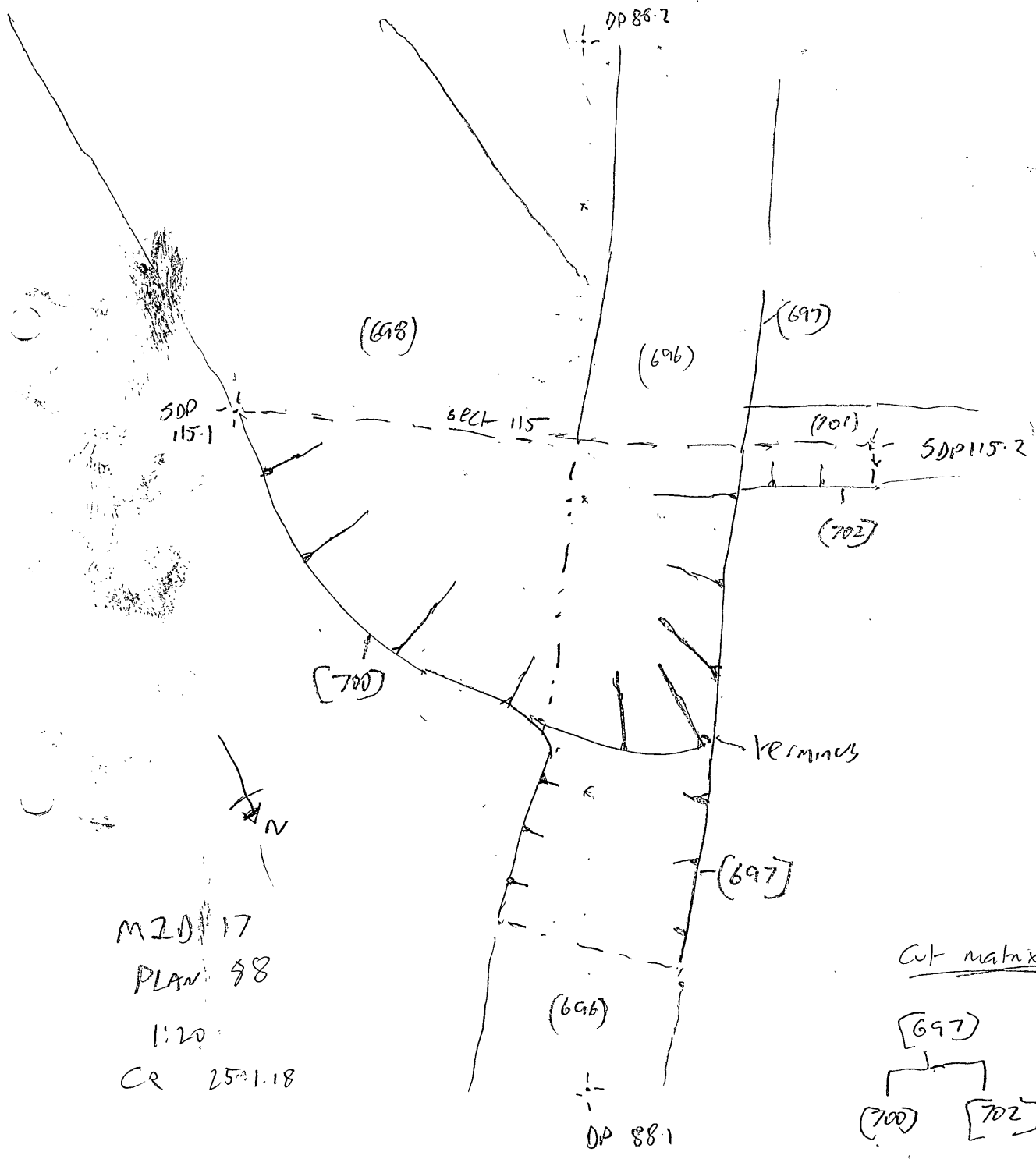


MID 17 - AREA 1  
 PLAN 87 - SHEET 2  
 1:20  
 ROB BACKHOUSE  
 25/01/2018

- (2)
- (741)
- [740]
- (708)
- (709)
- (710)
- (715)
- (711)
- (714)
- (712)
- [671]
- (705)
- (706)
- (707)
- [670]
- (743)
- [742]
- (20)


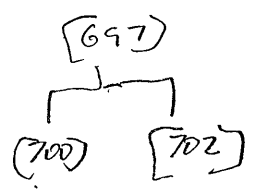


KEY:  
 SS STONE PACKING



M20 17  
 PLAN 98  
 1:20  
 CR 25.1.18

Cut matrix

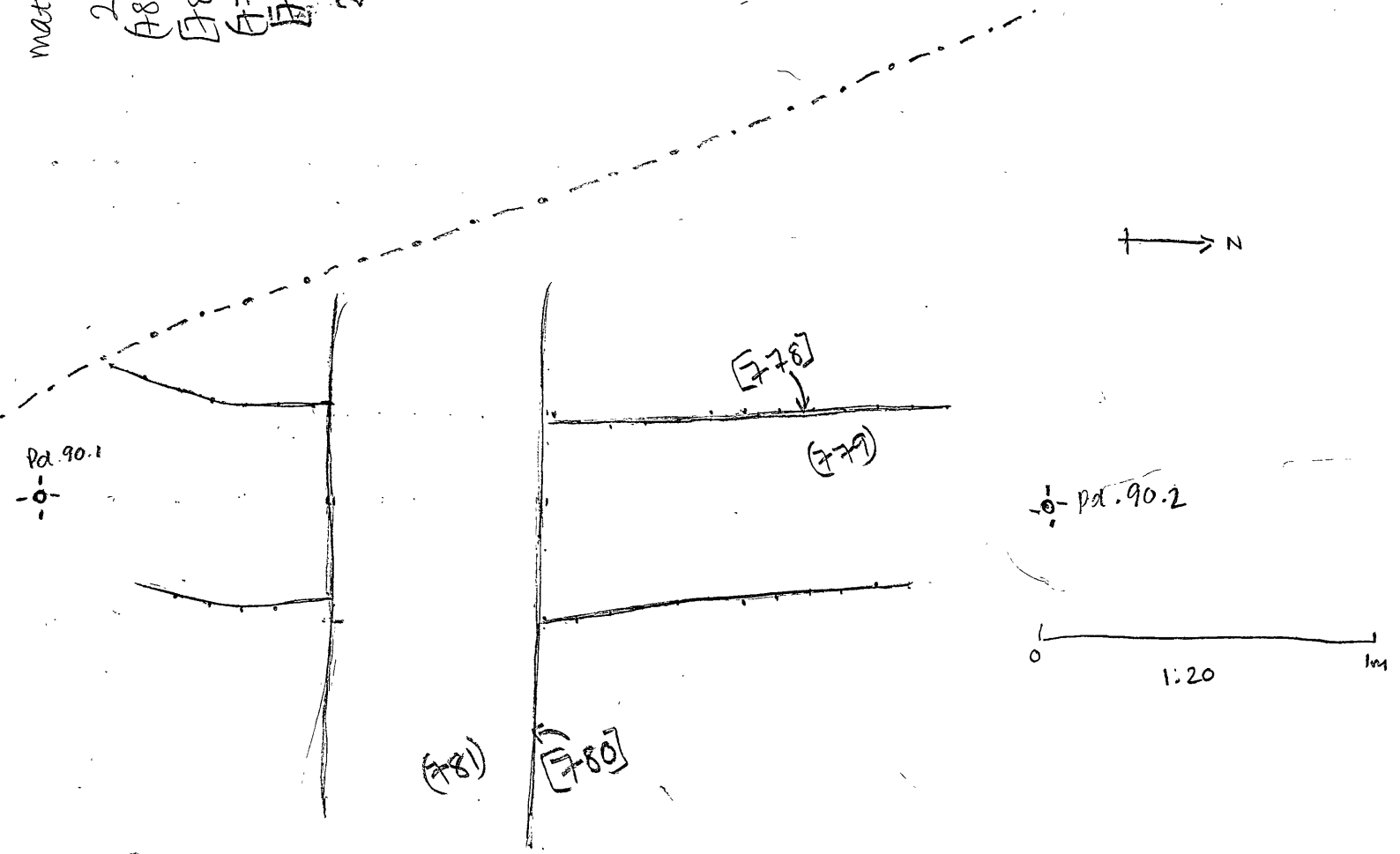


MID -17  
Area 7  
Plan 90  
1:20  
26/01/18  
Liz Connelly

p.90

# Plan Showing relationship of [778] and [780]

matrix  
2  
(781)  
[780]  
(779)  
[778]  
20

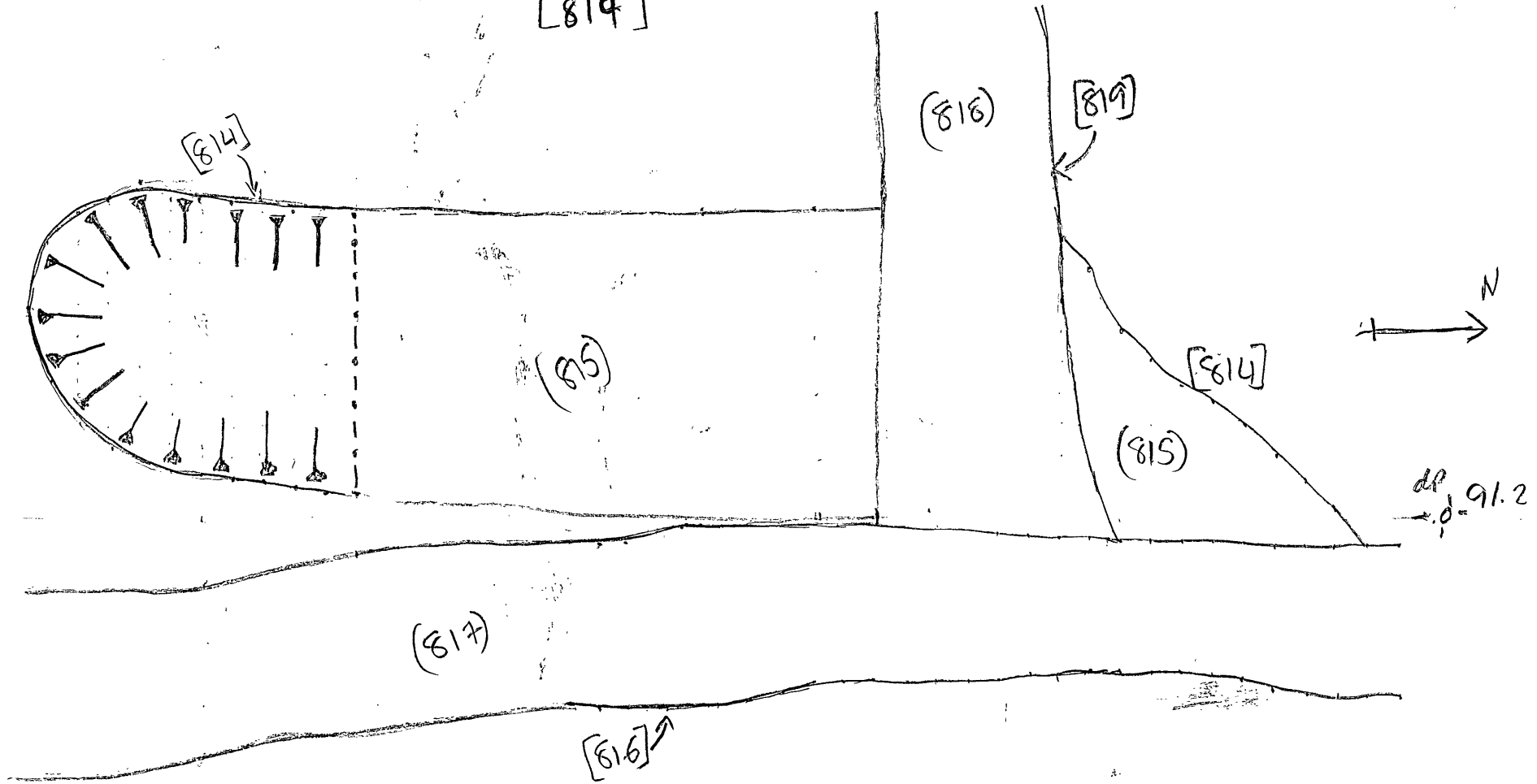


(781)  
[780]

[778]  
(779)

P. 91

Plan showing relationship of Ditches [814] [816] and [819]



MID-17  
 Plan 91  
 area 1  
 1:20  
 29/01/18  
 Liz Connelly

MATRIX

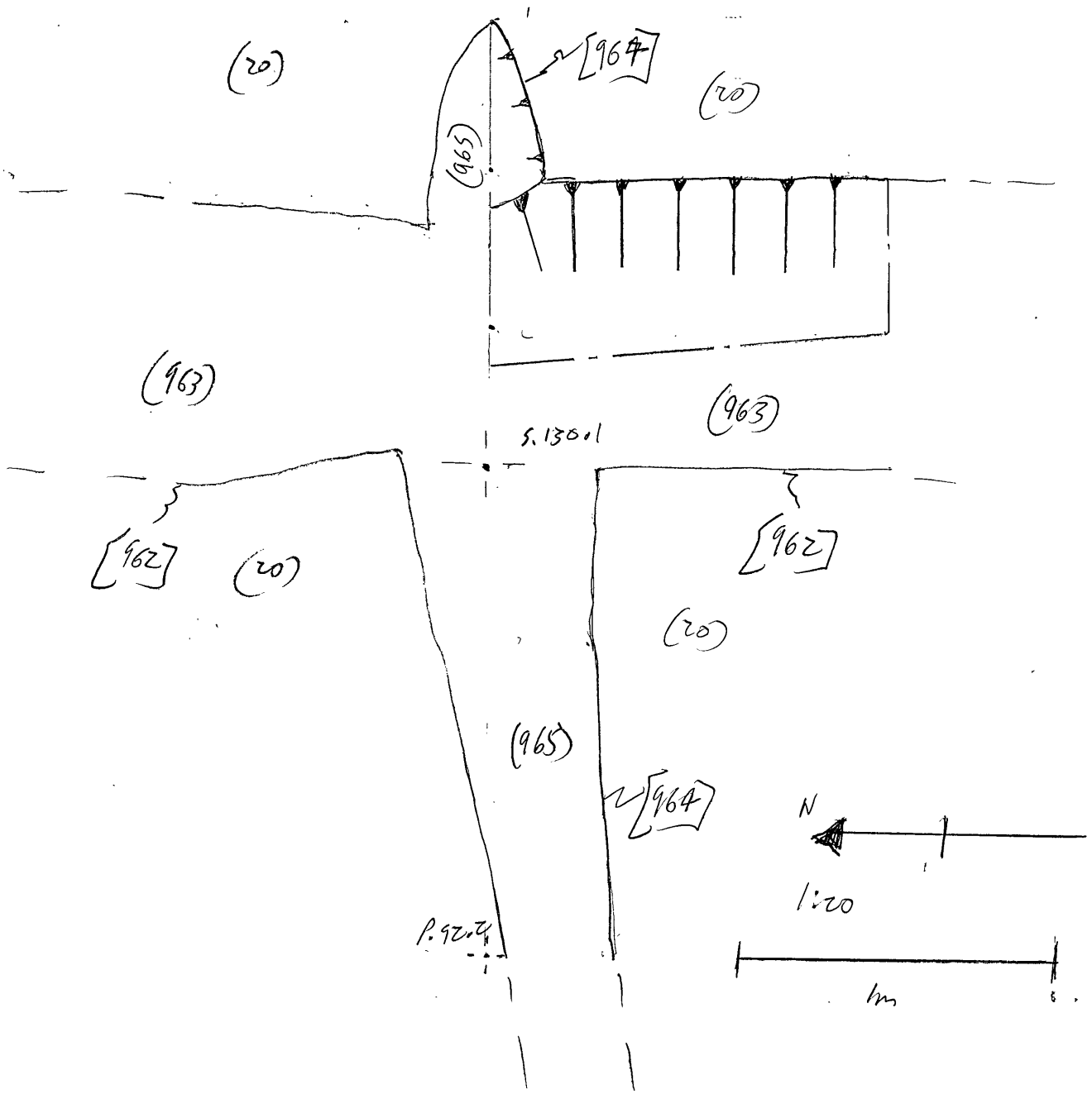
2  
 [817]  
 [816]  
 [818]  
 [819]  
 [815]  
 [814]  
 20

MIDW

Plan 92's Plan of  
Relationship Between  
[962] + [964]

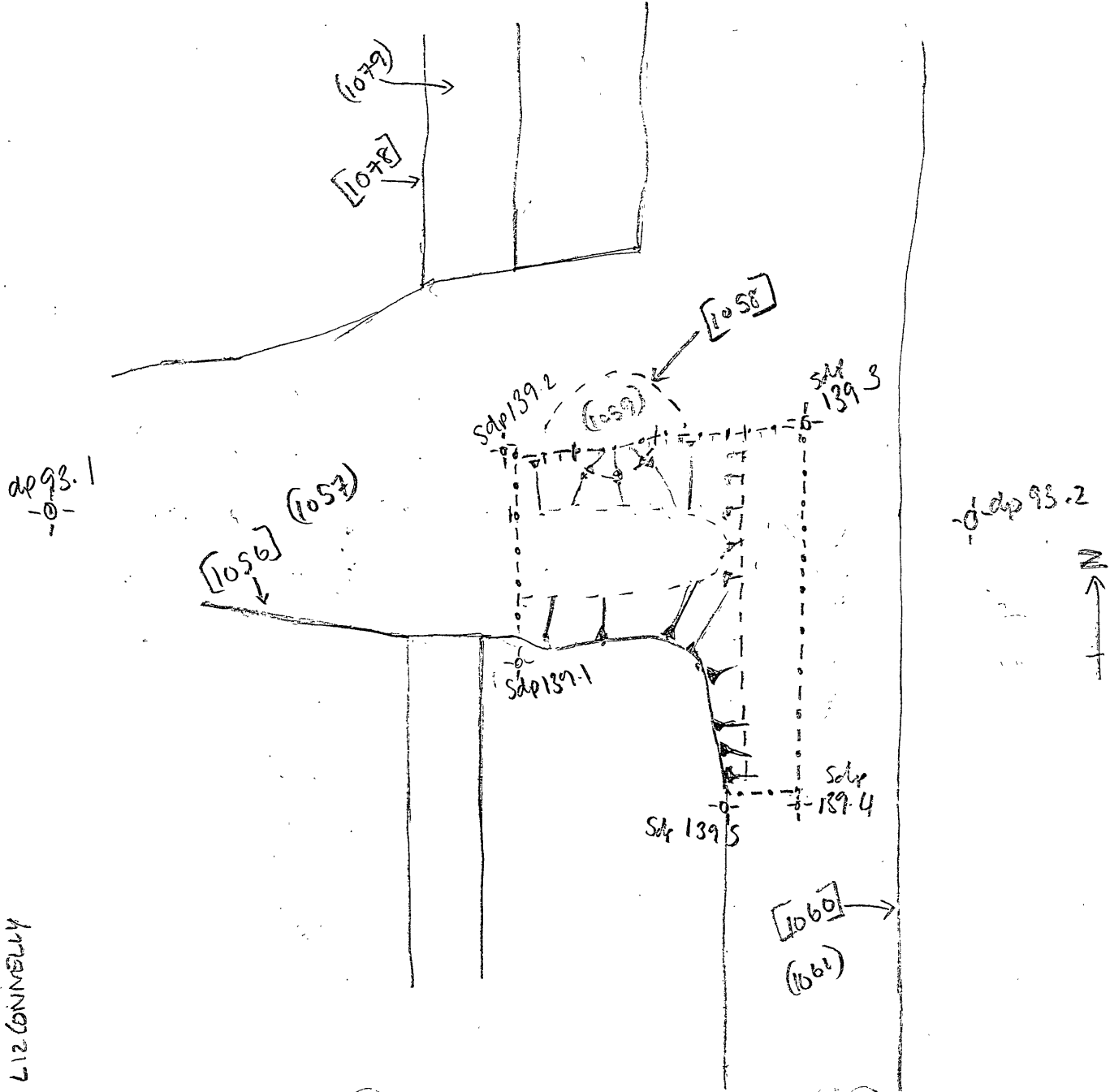
P. 92.1

S. 130.2



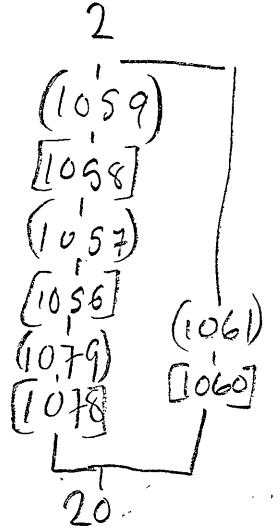
PLAN SHOWING RELATIONSHIP OF  
[1056] [1057] [1058] [1059] [1078]

MID-17  
AREA  
PLAN 93  
1/20  
1/02/18  
LIZ CONNELLY



key

-- projected  
context  
boundary

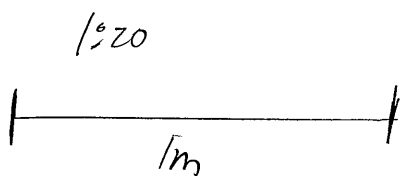
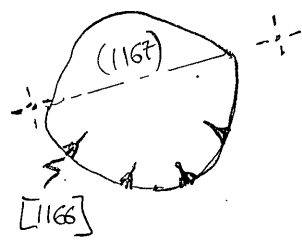
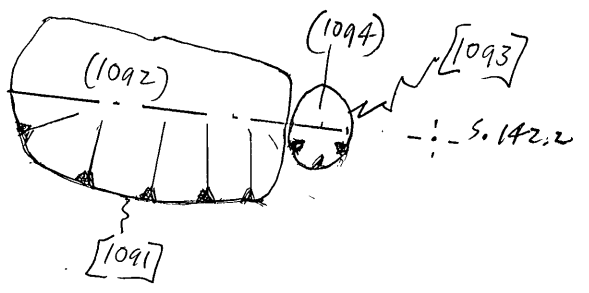
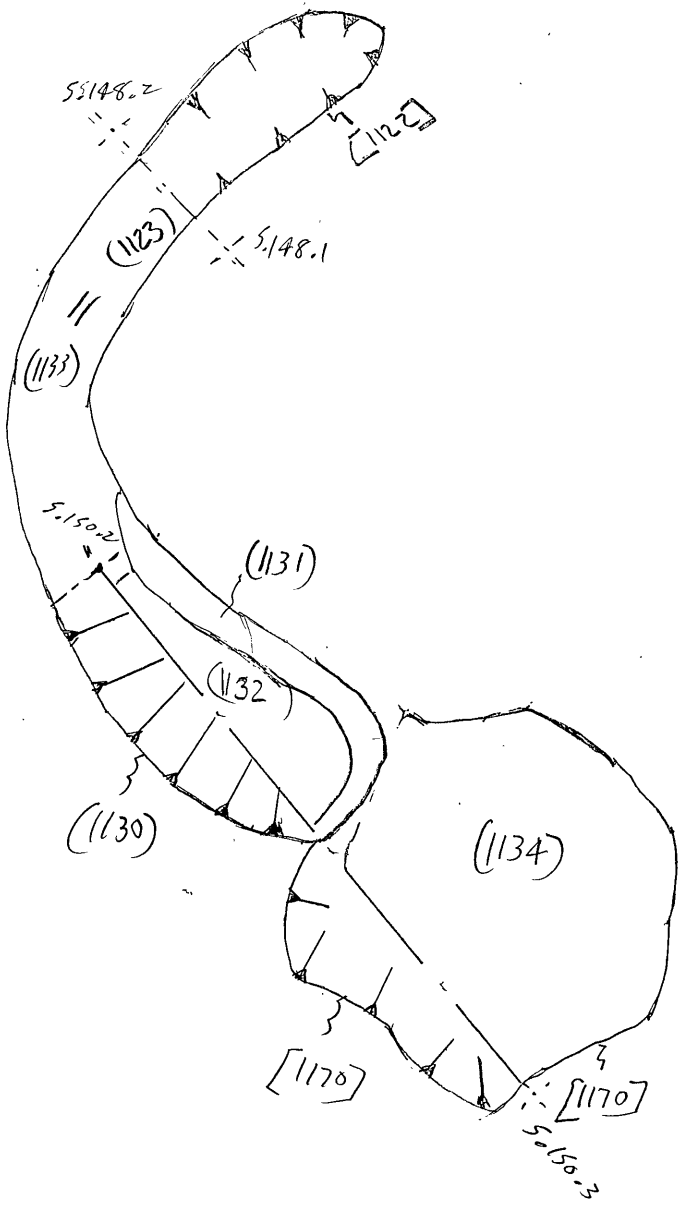


MID17

P. 94

Feb. 2/18  
M.M.

Plan 94: Plan of "kiln" [1130]

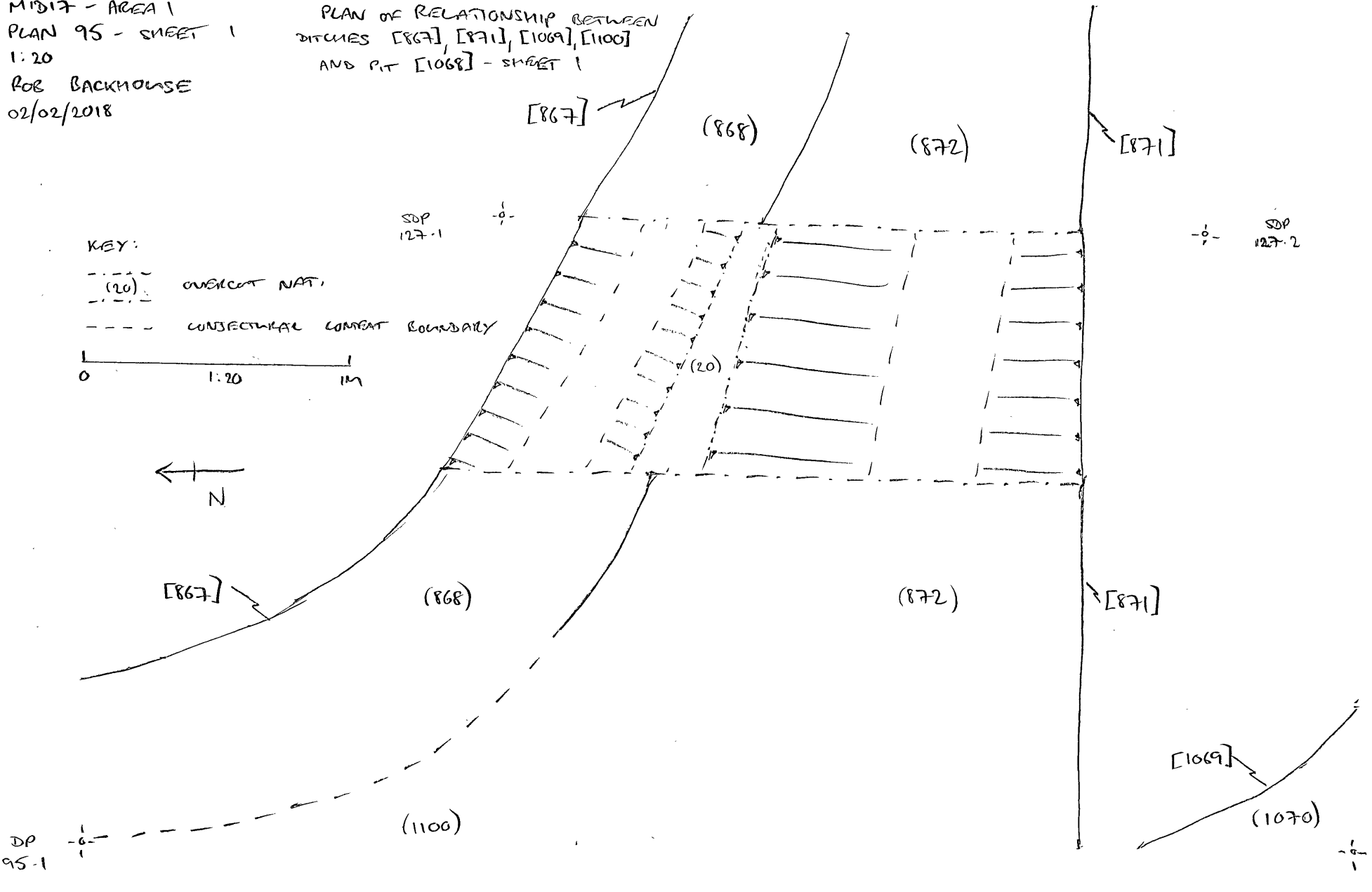

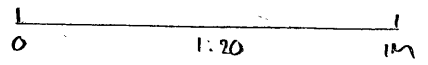


MID17 - AREA 1  
 PLAN 95 - SHEET 1  
 1:20  
 ROB BACKHOUSE  
 02/02/2018

PLAN OF RELATIONSHIP BETWEEN  
 DITCHES [867], [871], [1069], [1100]  
 AND PIT [1068] - SHEET 1

KEY:

- - - (20) OVERCUT NAT.
- - - CONJECTURAL CONCENT BOUNDARY



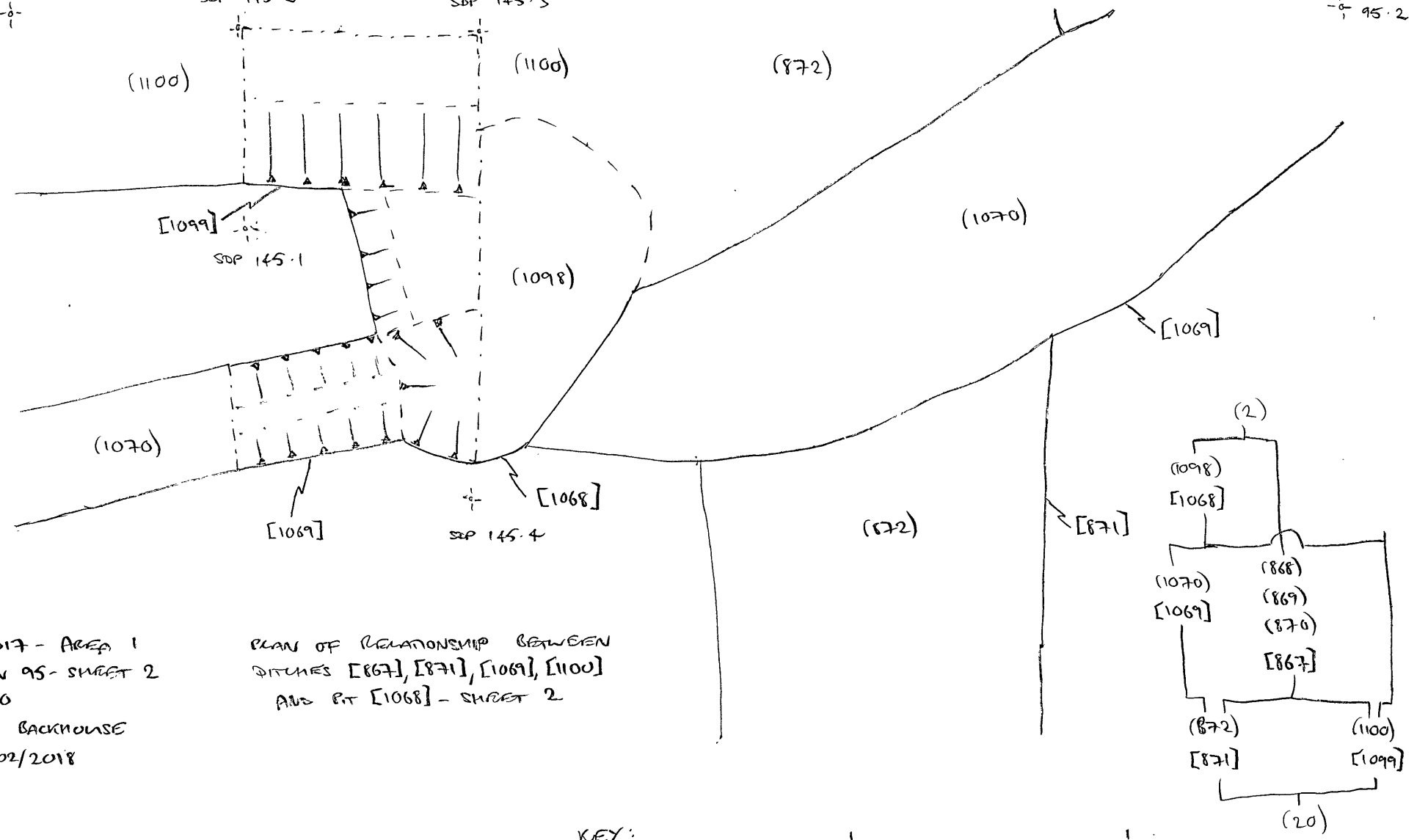
IN TWO PARTS P. 95  
 2 1/2

SP  
95.1

SDP 145.2

SDP 145.3

SP  
95.2




MID17 - AREA 1  
 PLAN 95 - SHEET 2  
 1:20  
 ROB BACKHOUSE  
 02/02/2018

PLAN OF RELATIONSHIP BETWEEN  
 DITCHES [867], [871], [1069], [1100]  
 AND PIT [1068] - SHEET 2

KEY:  
 - - - CONJECTURAL  
 CONTEXT BOUNDARY

0 1:20 1m

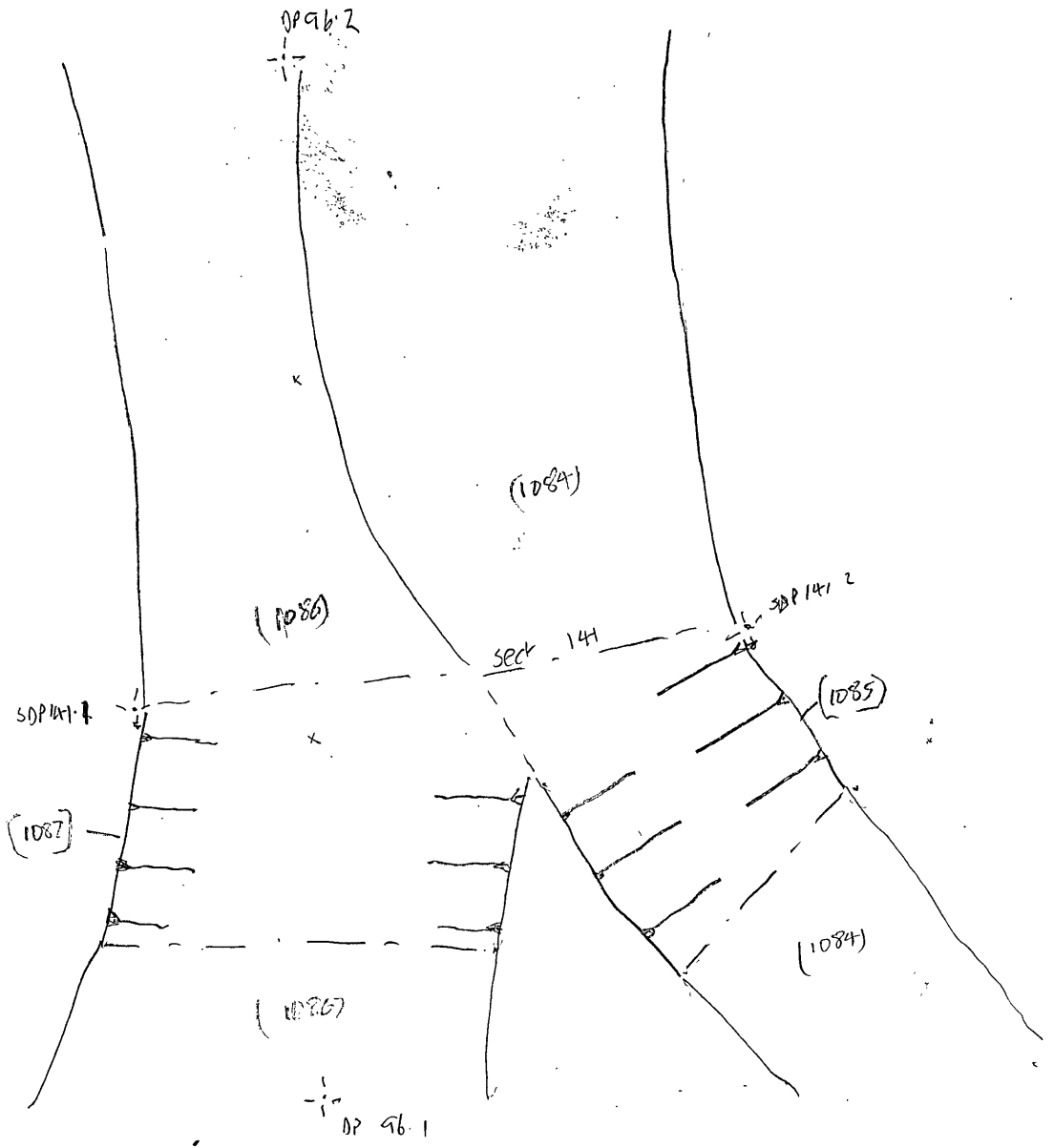



P.95  
 2/2

M1017  
PLAN 96  
1:20  
CR 1.2.18

Cut matrix

(1085)  
|  
(1087)

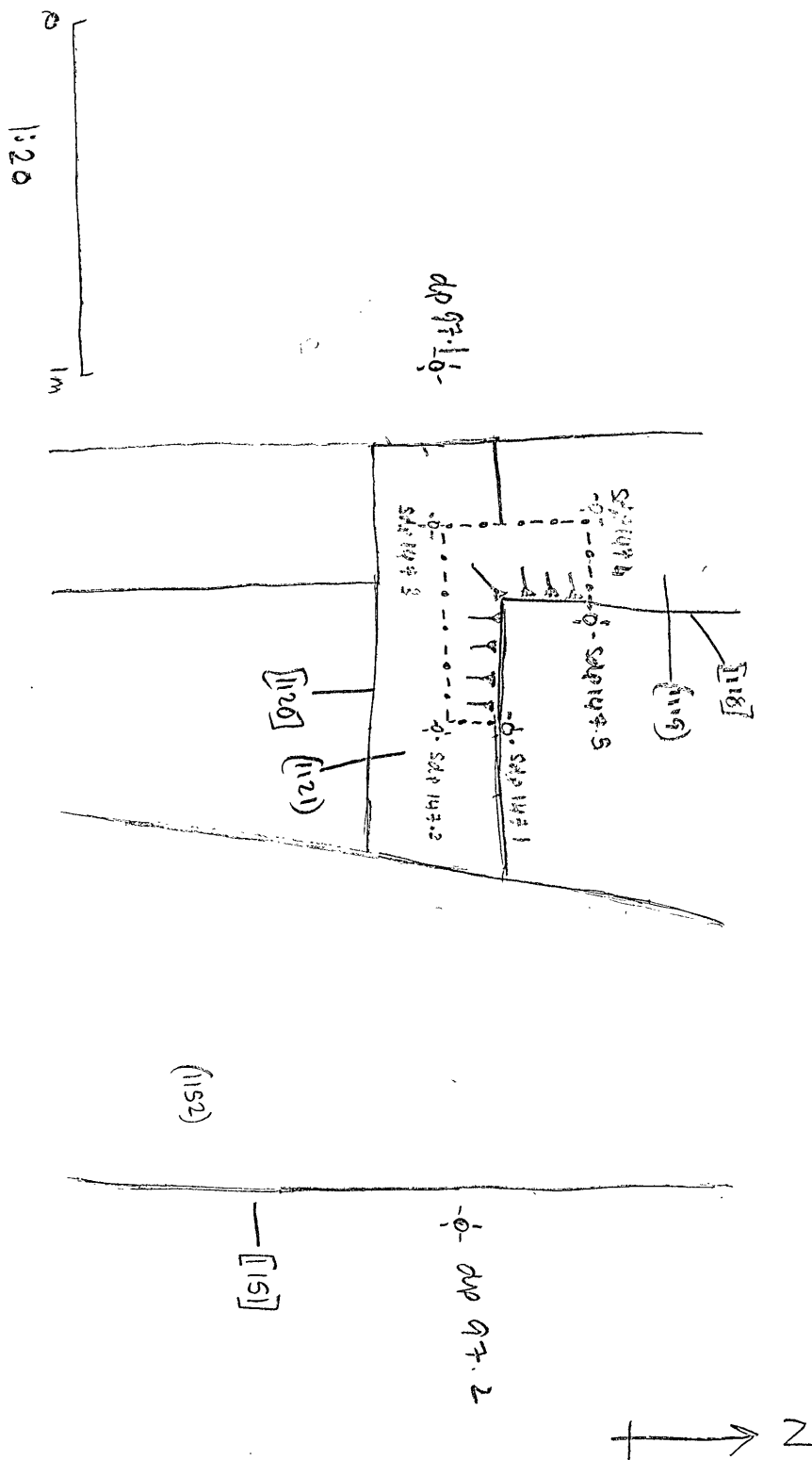


MID-17  
 AREA 1  
 PLAN 97  
 1:20  
 2/02/18  
 L12 CONNELLY

PLAN SHOWING RELATIONSHIP OF  
 DITCHES [1118] [1120] [1151]

MATRIX

2  
 (1152)  
 (1151)  
 (1121)  
 (1120)  
 (1119)  
 (1118)  
 20



(1152)

[15]

DIP 97.2

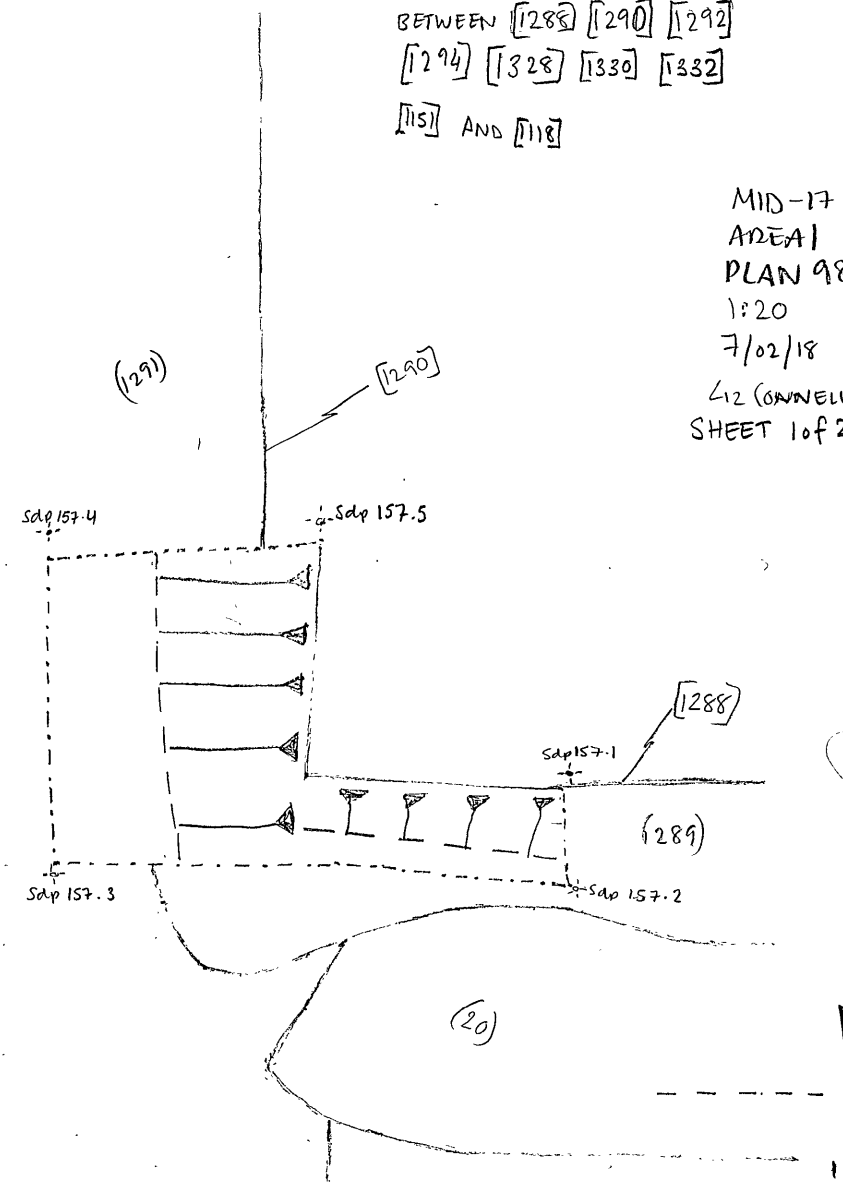
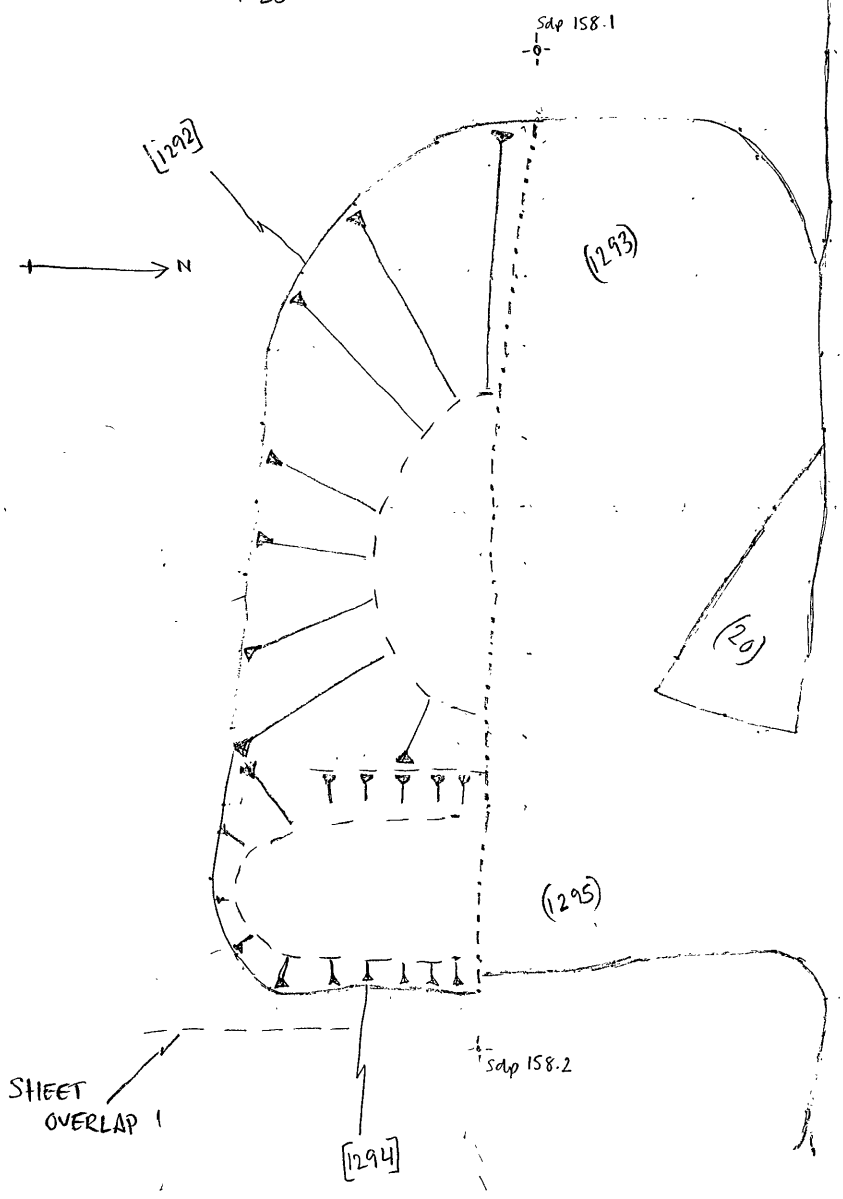
↑ 2

dp 98.1  
-0-

PLAN OF RELATIONSHIP  
BETWEEN [1288] [290] [292]  
[294] [328] [330] [332]  
[115] AND [118]

MID-17  
AREA  
PLAN 98  
1:20  
7/02/18  
LIZ CONNELLY  
SHEET 1 of 2

0 1:20 1m

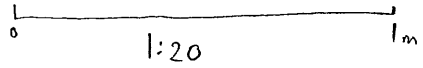


P. 98  
1 of 2

IN TWO PARTS

SHEET OVERLAP

PLAN OF RELATIONSHIP  
 BETWEEN [288] [290] [292]  
 [294] [328] [330] [332] [151]  
 AND [118]




MID-17  
 AREA 1  
 PLAN 98 SHEET 2 of 2  
 1:20  
 7/02/18  
 LIZ CONNELLY

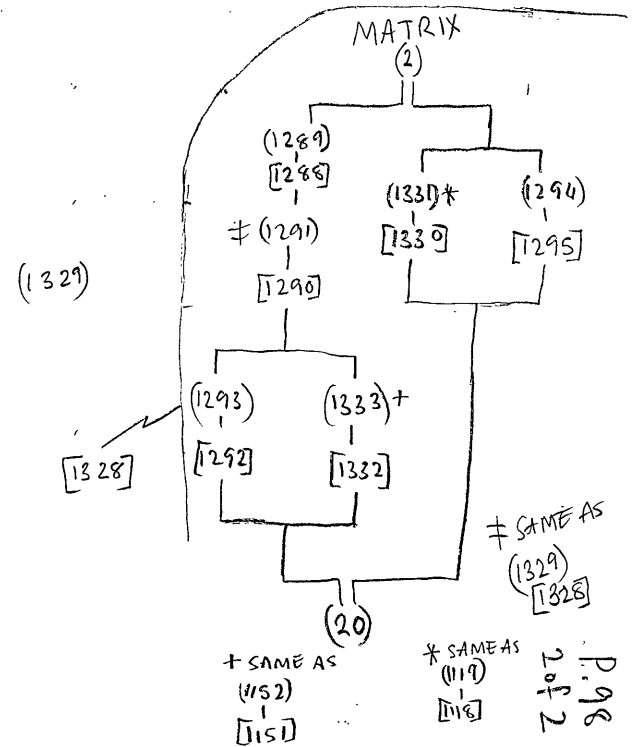
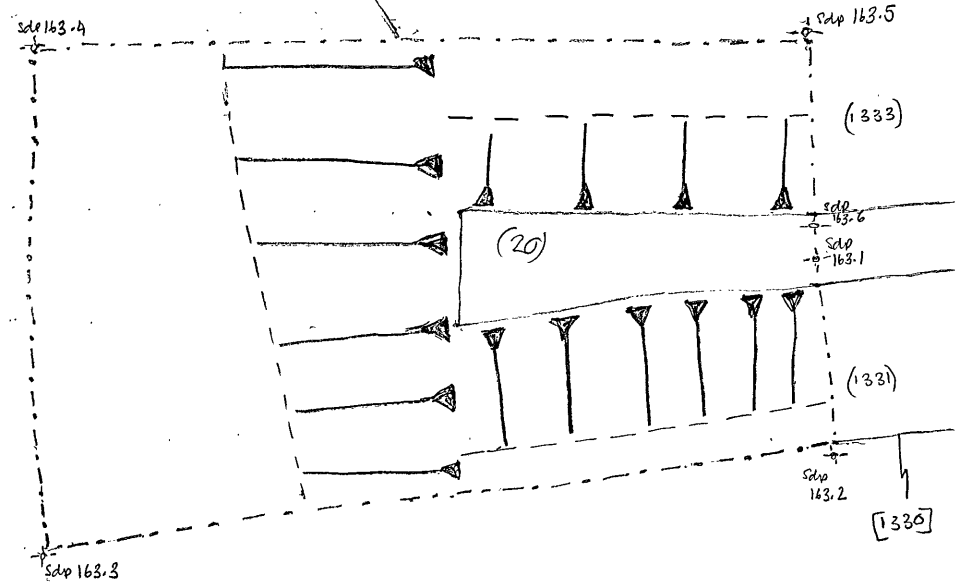


(1152)

[1151]



98.2



P99.

Plan of unexcavated relationship of ditch [1353] and ditch [1355]


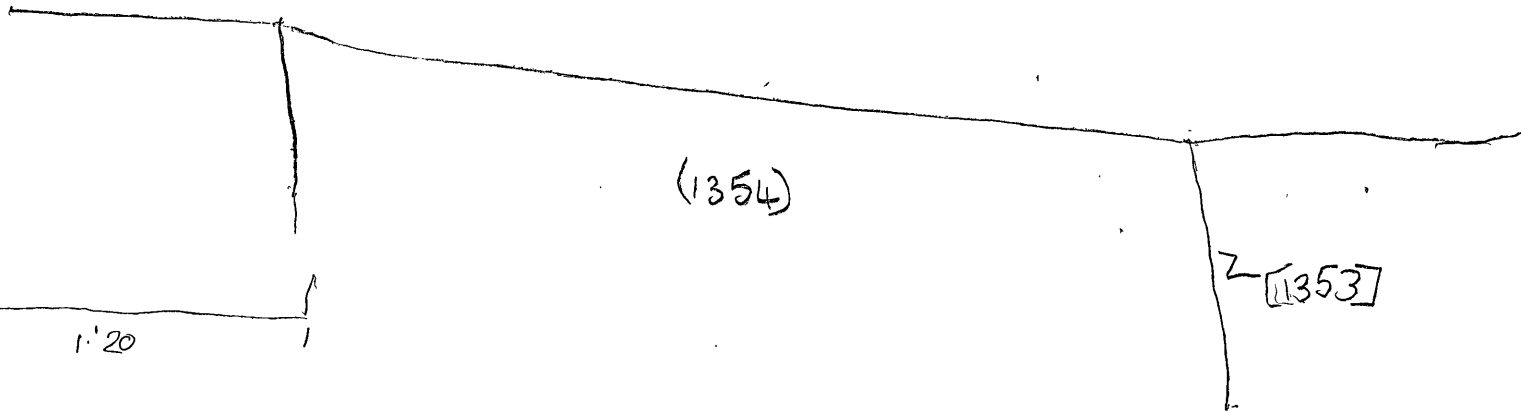
M1017-Area 1  
Plan 99  
1:20  
Emma Forber  
01/02/2018



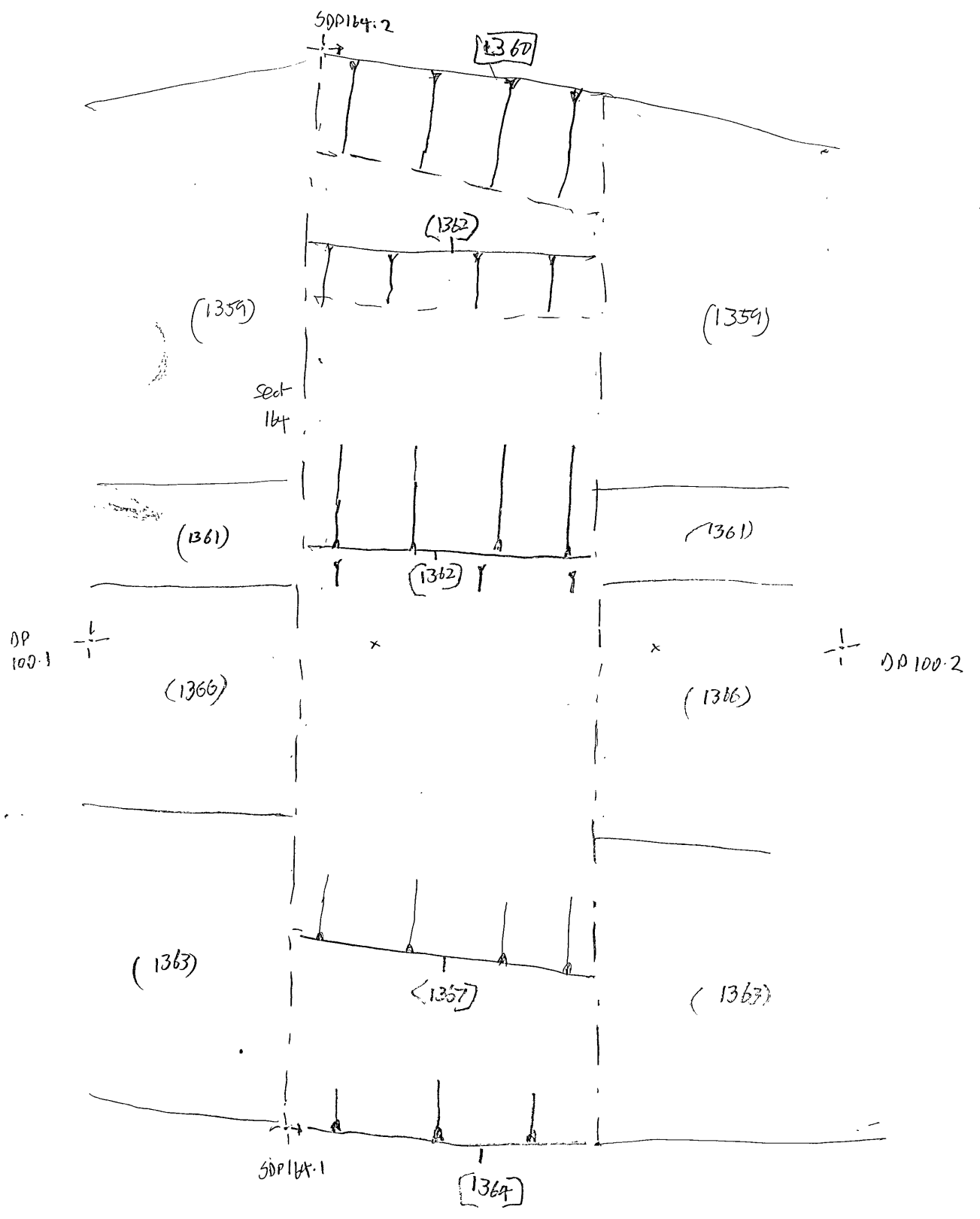

DP99.1

(1356)

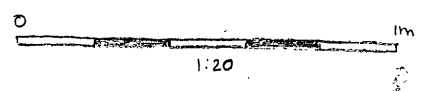

DP99.2



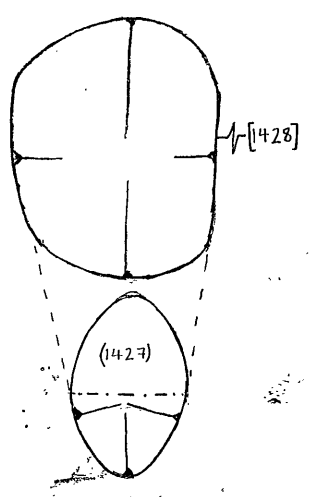
M 1017  
PLAN 100  
1:20  
CR 8.2.18



DP 101.1




MID 17  
PLAN 101  
SCALE 1:20  
13-02-18 GD  
GRAVE CUT [1428]



DP 101.2

SECT



PDF/A SCAN

FILMING INSTRUCTIONS

Submitter OASouth

No. of copies: 2

Headings

Site information

Line 1: [OA South] County[Northamptonshire] Parish:[Harpole, Kislingbury & Upper Heyford]

Site[M1 D Way] Site code[M1D 17]

Line 2: Excavators name[S Lawrence]

Line 3:

Classification of material

Tick if present

Index to archive	
Introduction	
A:Final Report	
A:Publication Report	
B:Site Data – Text: Diary/Daybook/Fieldnotes	
B: Site Data – Text: General Summaries	
B: Site Data – Text: Primary Context Records	
B: Site Data – Text: Synthesised Context Records	
B: Site Data – Text: Survey Reports	
B: Site Data – Text: Catalogue of Drawings	
B: Site Data – Text: Primary Drawings <i>AREA 1 SECTIONS</i>	<input checked="" type="checkbox"/>
B: Site Data – Text: Synthesised Drawings	
C: Finds Data – Text: Primary Finds Data	
C: Finds Data – Text: Synthesised Finds Data	
C: Finds Data – Text: Specialist Reports	
C: Finds Data – Text: Box/Bag List	
D: Catalogue of Photos/Slides/Videos/X--rays	
E: Environmental/Ecofact Data: Primary Records	
E: Environmental/Ecofact Data: Synthesised Records	
E: Environmental/Ecofact Data: Specialist Reports	
F: Documentary	
F: Press and Publicity	
G: Correspondence	
H: Miscellaneous	



## SECTION RECORD SHEET

SITE CODE MID 17

SITE NAME MIDWAY JUNCTION 16

Section number	Context(s)	Scale	Drawn by	Size (A1, A4, etc.)	Plan (Sheet no.)
1	ditches [17] + [19]	1:20	CR	A4	1
2	DITCH [21]	1:20	BS	A4	2
3	DITCHES [25] + [27]	1:20	G.D.	A4	2
4	Ditch [29]	1:20	CR	A4	3
5	DITCH [31]	1:20	G.D.	A4	2
6	DITCH TERMINUS [32]	1:20	BS	A4	4
7	ditch 34	1:20	CS	A4	5
8	ditches intersection [34] n [37] n [43]	1:20	CS	A4	5
9	ditch / pit intersection [37] n [40]	1:20	C.S	A4	5
10	ditch [46]	1:20	CR	A4	6
11	SOUTH FACING SEC OF DITCH [47]	1:20	T-L	A4	7
12	DITCH [52]	1:20	G.D.	A4	8
13	Ditches [58] [60]	1:20	CR	A4	9
14	SULLY [65]	1:20	RL	A4	10
15	uncutting ditches [66] + [73]	1:20	UG	A4	11
16	Gully [75]	1:20	UG	A4	12
17	DITCH [79]	1:20	G.D.	A4	13
18	DITCH [81]	1:20	G.D.	A4	10
19	Ditch (83)	1:20	CR	A4	14
20	SULLY [85]	1:20	RL	A4	15
21	POSTHOLE ? same as [86]	1:20	UG	A4	
22	Pit [83]	1:20	UG	A4	
23	DITCH TERMINUS' [92] [93]	1:20	GO	A4	16
24	ditch (95)	1:20	CR	A4	17
25	TREE ROW [100]	1:20	RL	A4	
26	ditch [101]	1:20	HRP	A4	18
27	Furrow [103]	1:20	HRP	A4	19
28	ditch [105]	1:20	HRP	A4	20
29	ditches (111) (115) [115]	1:20	CR	A4	21
30	ditch [117] (117)	1:20	CS	A4	5



# SECTION RECORD SHEET

SITE CODE M11.17 SITE NAME

Section number	Context(s)	Scale	Drawn by	Size (A1, A4, etc.)	Plan (Sheet no.)
31	ditch [43]				
32	intersection ditch [34] n [118] n [43]				
33	SEC OF DITCHES [124] [126] [128]	1:20	T.L	A4	22
34	DITCHES [131] [133] [135] [138]	1:20	GO	A4	23
35	POSTHOLE [143]	1:10	LH	A4	25
36	Pit [145]	1:10	LB	A4	26
37	PIT [152]	1:20	T.L	A4	27
38	SECTION OF DITCH [148] - [150]	1:10	PK	A1	28
39	SECTION OF DITCH <del>[151]</del> [206] - [209]	1:20	PK	A1	28
40	DITCH [154]	1:10	LH	A4	29
<del>41</del>	<del>DITCH [156] VOID</del>	<del>1:20</del>	<del>WAM</del>	<del>A4</del>	<del>30</del>
42	[161], [163] <del>[165]</del>	1:20	G.O.	A4	31
43	S-Facing of [166] + [169]	1:20	MM	A4	32
44	Gully [172]	1:20	LB	A4	33
45	Ditches [172] (173)	1:20	OL	A4	34
46	DITCH [185]	1:20	LH	A4	35
47	Ditch [195]	1:20	AB	A4	36
48	DITCHES [196] + [200] RELATIONSHIP	1:20	WAM	A4	30
49	EAST FACING SEC. OF DITCH [187] AND LAYER [142]	1:20	BD	A4	
50	DITCH [204]	1:20	GO	A4	38
51	Ditches [213] [216] cutting fire pit? [218]	1:20	LB	A4	40
52	PIT [227]	1:20	LH	A4	42
53	SOUTH FACING SEC OF DITCHES [222] + [224]	1:20	T.L	A4	27
54	SEC THROUGH DEMO LAYER (141)	1:20	T.L	A4	24
55	Ditch <del>[231]</del> [235]	1:20	HRP	A4	43
56	Ditch [237]	1:20	TS	A4	44
<del>57</del>	<del>Gravel [239] &amp; fill (VOID)</del>	<del>1:10</del>	<del>PKS</del>	<del>A4</del>	<del>45</del>
58	Ditches [242] + [242] Rel. slot	1:20	HRP	A4	45
59	Ditch [246]	1:20	TS	A4	46
60	Ditches [250] [253] [256]	1:20	OL	A4	47



# SECTION RECORD SHEET

SITE CODE MID17      SITE NAME MI 116 DEANWAY, NORTHAMPTON

Section number	Context(s)	Scale	Drawn by	Size (A1, A4, etc.)	Plan (Sheet no.)
61	DITCH TERMINUS [257] & fill (258)	1:10	RKS	A4	
62	GULLIES [259] + [261]	1:20	VG	A4	48
63	PIT [272] + GULLY [264]	1:20	GD	A4	46
64	SOUTH FACING SEC. OF DITCH TERMINUS [273]	1:20	3D	A4	49
65	N FACING SEC OF DITCH [276] + POSTHOLE [280]	1:20	T-L	A4	50
66	POSTHOLE [282]	1:10	A-M	A4	54
67	N → sec of [289]	1:20	AB	A4	51
68	DITCHES [293], [295]	1:20	GD	A4	52
69	constructive cut (297) liner (300)	1:20	Q	A4	53
70	<del>SECTION PITS [304]</del> <b>VOID</b>	<del>1:20</del>	<del>A-M</del>	<del>A4</del>	<del>55</del>
71	ditch [309] liner (313) pit (315)	1:20	Q	A4	56
72	ditch (311) liner (313)	1:20	Q	A4	56
73	GULLY [316], GULLY [318] DITCH [320]	1:20	RKS	A4	
74	SEC. OF DITCH [322] + [324] PIT?	1:20	3D	A4	59
75	PIT [331]	1:20	GD	A4	57
76	Plan of [334] + [337]	1:10	AB	A4	58
77	DITCH [335]	1:20	HRP	A4	60
78	drain (345) ditch (347)	1:20	Q	A4	61
79	PIT [277]	1:20	TS	A4	42
80	Ditch [348] SW-Facing	1:20	MM	A4	62
81	ditch (353)	1:20	Q	A4	61
82	Ditch [354]	1:10	TS	A4	64
83	Ditch [356]	1:10	V	V	65
84	Ditch [358]	1:10	V	V	65
85	<del>DITCH [362]</del>	<del>1:20</del>	<del>GD</del>	<del>A4</del>	<del>66</del>
86	<del>DITCHES [363], [365]</del>	<del>1:20</del>	<del>GD</del>	<del>A4</del>	<del>66</del>
86	Wall [207] + (11)	1:20	HRP	A4	67
87	Pitches [377] [379] NE, SE, SW + NW FACING	1:20	MM	A4	68
88	<del>DITCH [382]</del>	<del>1:20</del>	<del>LH</del>	<del>A4</del>	<del>69</del>
89	Pitches [385] + [387]	1:20	RRP	A4	70

VOID

VOID



SECTION RECORD SHEET

SITE CODE M107

SITE NAME M1 DRIFWAY, NORTHAMPTON

Section number	Context(s)	Scale	Drawn by	Size (A1, A4, etc.)	Plan (Sheet no.)
<del>88</del>	<del>Beam slot [389] E-facing</del>	<del>1:20</del>	<del>HRP</del>	<del>A4</del>	<del>48</del>
90	Ditch 390 & fills	1:20	HRP	A4	1/4
91	Wall [247] + (13)	1:20	HRP	A4	31
92	Wall [247] + (14)	1:20	HRP	A4	74
93	Ditch [424]	1:20	EF	A4	75
94	Ditch [426]	1:20	EC	A1	76
<del>95</del>	<del>RELATIONSHIP SLOT DITCHES [432] + [434]</del>				
95	Wall [247] + (6)	1:20	HRP	A4	78
96	Wall [247] + (7)	1:20	HRP	A4	79
97	Beam slot [513] E-facing	1:20	MM	A4	80
98	Beam slot terminus [515] + post hole [517] N-facing	1:20	MM	A4	80
99	Ditch [522]	1:20	EF	A4	N/A
100	WALL [464] [550]	1:20	LH	A4	77
101	<del>Ditch</del> [568] Pit	1:20	EC	A1	N/A
102	Pit [570]	1:20	EF	A4	N/A
103	Charcoal rich terminus [597]	1:20	MM	A4	81
104	[593] E-facing	1:20	MM	A4	82
105	[595] S-facing	1:20	MM	A4	82
106	[608] - cut of a ditch - group [607]	1:20	AP	A4	83
107	[611] - cut of a ditch - " "	1:10	AP	A4	83
108	[573] - [586] DITCHES	1:20	GD	A4	/
109	DITCH [628]	1:20	CH	A4	85
110	RELATIONSHIP SLOT [636] + [638]	1:20	LH	A4	↓
111	Alloys [649] (651) (653)	1:20	CL	A4	86
112	Alloys [655] [657]	1:20	CL	A4	86
113	Pits [670] [671]	1:20	HRP	A4	87
114	Ditch [672] [674]	1:20	EC	A4	
115	Alloys (697) (700) (702)	1:20	CL	A4	88
116	Pit [682] : linear [686] [689]	1:20	TS	A4	89
117	DITCH [731] R.P.H [733]	1:20	WPE	A4	

W. 107



# SECTION RECORD SHEET

5

SITE CODE MID17

SITE NAME MIDWAY, NORTHAMPTONSHIRE

Section number	Context(s)	Scale	Drawn by	Size (A1, A4, etc.)	Plan (Sheet no.)
118	Inter cutting ditches [762] [764] [766] [768] [770] [772]	1:20	ADF	A4	GPS
119	<del>Inter cutting ditches [774] [776]</del> Ditch Terminus [787]	1:20	MB	A4	GPS
120	Profile of ditch terminus [787]	1:10	MB	A4	GPS
121	SECTION OF ROBBER TRENCH [813]	1:10	MPE	A4	GPS
122	S. facing sect. of ditch + path deposits <sup>(739) (759) (760) (761)</sup>	1:20	AW	A4	GPS
123	S-Facing section of ditch [823]	1:20	AK	A4	GPS
124	NE Facing section of rubbish pits and layers	1:20	JD	A4	GPS
125	S-FACING SECTION BUILDING PATH MAKEUP (860-862)	1:20	MPE	A4	GP
126	E-FACING SECTION BUILDING INTERNAL POST-PAD [898]	1:10			GP
127	DITCHES [867] & [871]	1:20	KTS	A4	
128	SECTION - STRUCTURE [53] ROBBED WALL & SURFACES	1:10	MPE	A4	GPS
129	RING DITCH [959]	1:20	GD	A4	GPS
130	South-facing ditches + [962] + [964]	1:20	MZ	A4	92
131		1:20	MB	A4	
132	SE FACING SECTION OF TRENCH FOUNDATION [953] AND ROBBER TRENCH [955]	1:20	KR	A4	GPS
133	E. section of c. linear <sup>1008</sup> [967] feature <sup>(and not 1010)</sup> [967]	1:20	TS	A4	GPS
134	West facing S of linear <sup>1010</sup> [960] [962]	1:20	TS	A4	GPS
135	Ring ditches [1028] + [1030] <sup>1008 1010</sup>	1:20	ADF	A4	GPS
136	E-Facing section of foundation cut [1014]	1:10	AK	A4	GPS
137	S-Facing section of robber pit [1016]	1:10	AK		
138	S-FACING SECTION OF LAYERS + PITS <sup>(1000), (1001), (1026), (1056)</sup>	1:20	JD	A4	GPS
139	SECTION OF 3 ditch relationship <sup>(1058) (1058) (1060)</sup>	1:20	EC	A4	93
140	SW + S - Facing of [1062] [1064] + [1066]	1:20	MM	A4	94
141	Ditches (1085) (1087)	1:20	CL	A4	96
142	Burning pit [1091] + Stake hole [1093]	1:20	ADF	A4	GPS
145	Ditch [1099] & pit [1068]	1:20	KTD	A4	95
146	NE FACING BULK SECTION OF STRUCTURE [53] <sup>(987), (1012) - (1013)</sup>	1:20	K.R	A4	GPS
147	Ditch relationship [1118] [1120]	1:20	EC	A4	97
148	Burnt Gully [1122] within long ditches	1:10	ADF	A4	GPS
149	SECTIONS of [1124] + [1127] + 1120	1:10	EA	A4	

SITE CODE M1017

SITE NAME Midway, Northants

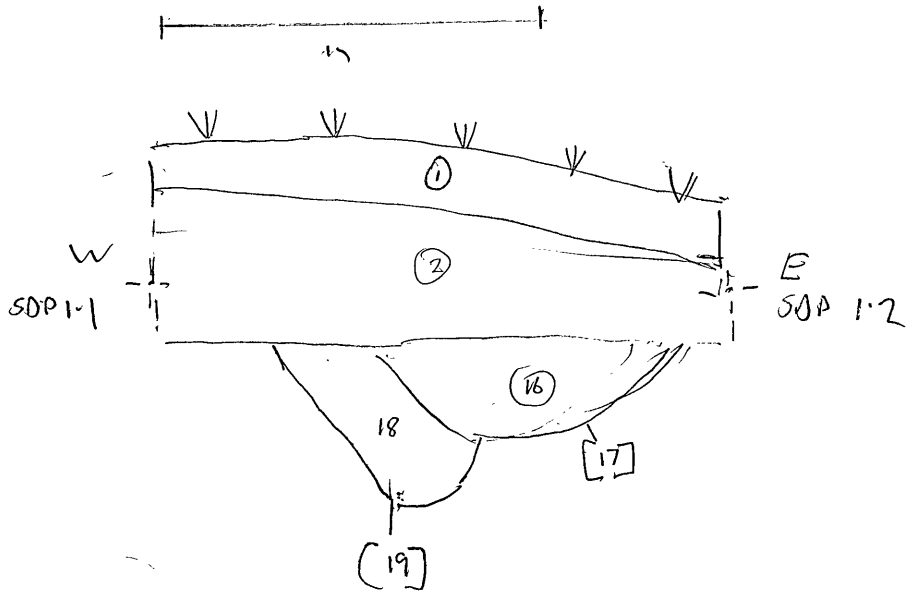
Section number	Context(s)	Scale	Drawn by	Size (A1, A4, etc.)	Plan (Sheet no.)
150	S-facing of "kilo" [1130]	1:20	Mm	A4	9A
151	W-facing section of posthole [1143] + layer [1145]	1:10	ER	A4	GPS
<del>152</del>	<del>Posthole [1166]</del>	<del>1:10</del>	<del>AF</del>	<del>A4</del>	<del>GPS</del>
153	<del>Possible posthole [1168]</del> VOID	<del>1:10</del>	<del>AF</del>	<del>A4</del>	<del>GPS</del>
154	W. facing	1:20	AF	A4	GPS
155	(1040) - [1157]	1:20	GD	A4	GPS
156	Ditch relationship [1202] [1204]	1:20	EC	A4	GPS
157	Ditch relationship [1288] [1290]	1:20	EC	A4	
158	Ditch Relationship [1292] [1294]	1:20	EF	A4	GPS
159	Temple area - Bulk section through ramp north facing	1:20	AF	A1	GPS
160	↓	↓	↓	↓	↓
161	↓	↓	↓	A4	↓
162	↓	↓	↓	↓	↓
163	DITCHES [1328], [1330], [1332]	1:20	WTS	A4	
164	Ditches (1360) (1362) (1364) (1367)	1:20	a	A4	NO.
165	Ditch [1374] (1375) (1376)	1:20	EC	A4	GPS
166	DITCH [1393] + [1391] + [140]	1:20	LH	A4	GPS
<del>167</del>	<del>[1325]</del>	<del>1:20</del>	<del>AF</del>	<del>A4</del>	<del>GPS</del>
167	1429, 1417, 1419	1:20	AF	A4	GPS
168	1435, 1440, 1433	1:20	TANAM	A4	"
169	Wall cut [1451] and str [1452]	1:20	TJ	A4	GPS
170	Ditch [1453] and robber cut [1455]	1:20	TJ	A4	GPS
171	Wall [1507]	1:20	TJ	A4	GPS
172	SECTION OF CURVED NORTHWEN GABLE [1296]	1:20	DM	A4	GPS.

M 10-17

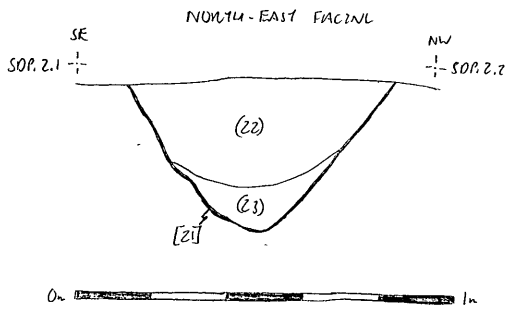
sect 1

4:20

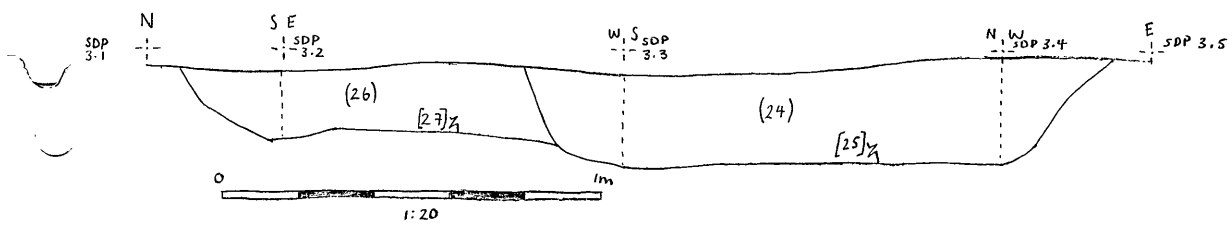
CR 14.12.17



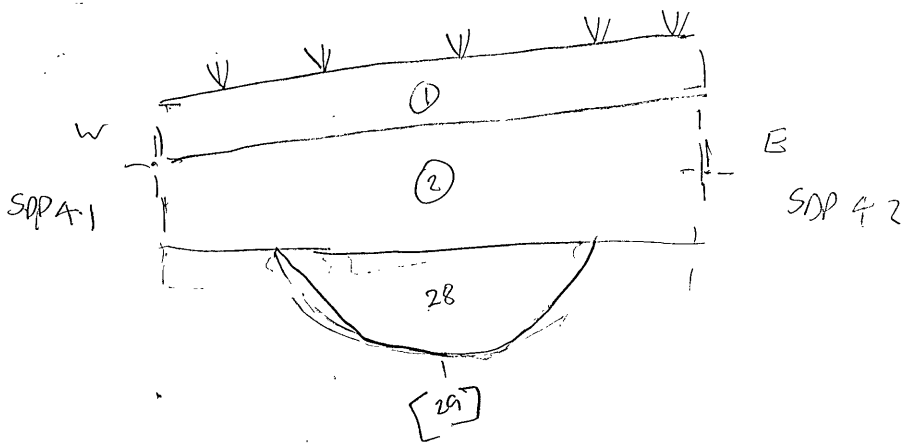
S. 2 <sup>S. 2</sup>  
 S. 3 <sup>S. 3</sup>



MID 17  
 AREA 1  
 SECTION 2  
 PLAN 2  
 NORTH-EAST FACING SECTION  
 OF DITCH [2]  
 SCALE 1:20  
 BEN SLAMEN  
 14-12-2017



MID 17 (2)  
 SECTION 3 (24)  
 DITCHES [25], [27] [25]  
 SCALE 1:20 (26)  
 14-12-17 G.D. [27]  
 (20)




M10 -17

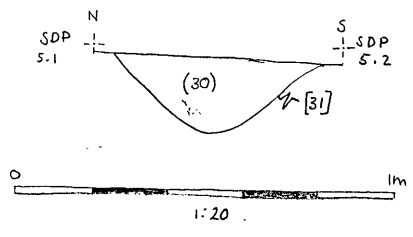
Seck 4

1:20

CR #A 12.17

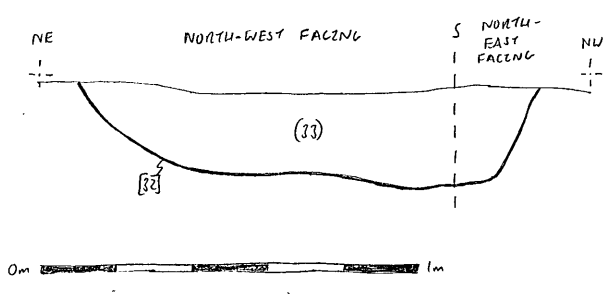


S. 5 S. 5  
S. 6 S. 6  
S. 6



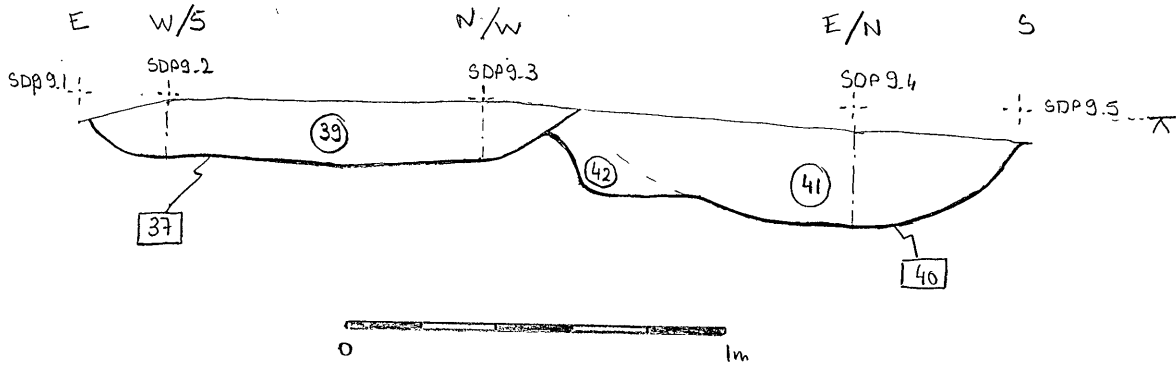
MID 17  
SECTION 5  
SCALE 1:20  
15-12-17 G.D.  
DITCH [31]

(2)  
(30)  
[31]  
(20)

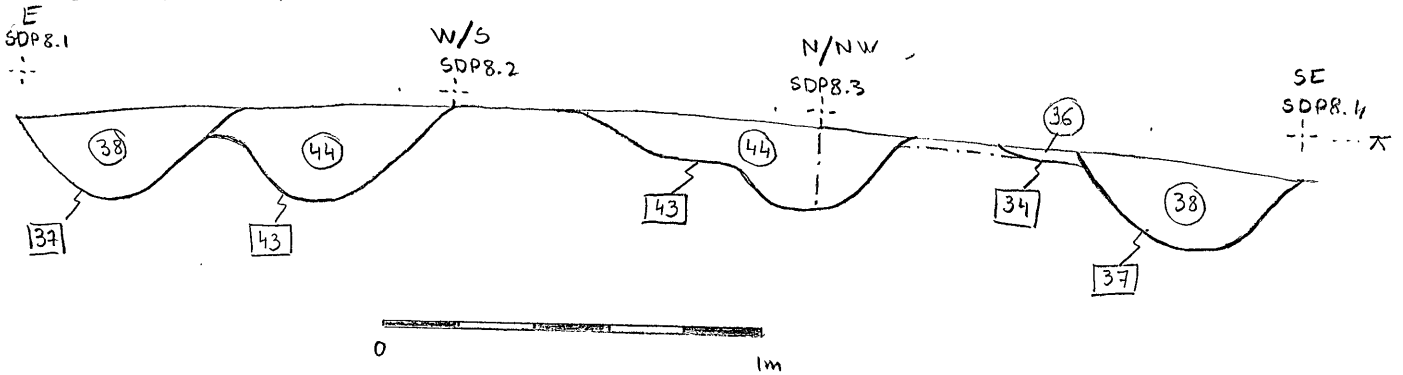


MID 17  
AREA 1  
SECTION 6  
PLAN 4  
NORTH-EAST AND NORTH-WEST  
FACING SECTION OF DITCH TERMINUS  
[32]  
SCALE 1:20  
BEN SCAPEN  
15-12-2017

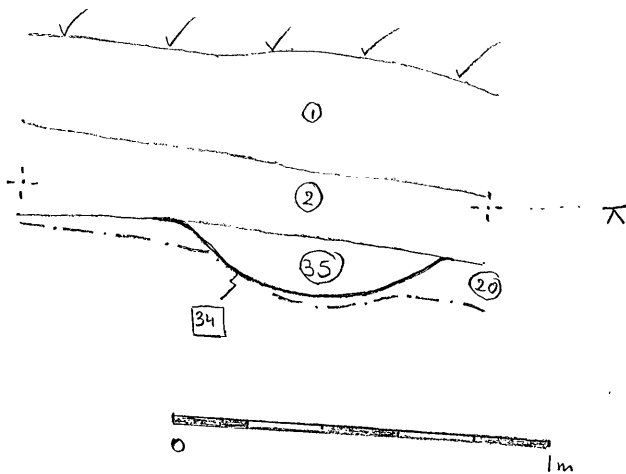
MID 17 S-9  
SCALE 1:20  
Ditch [37] / Pit [40] - intersection  
CS. 15.12.17

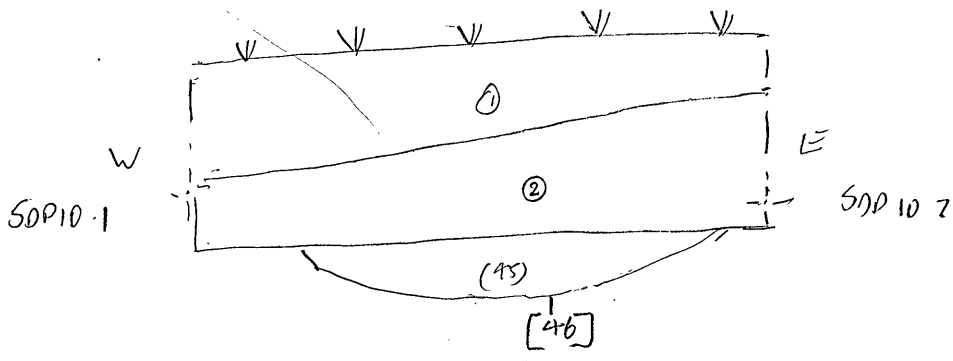


MID 17 S 8  
SCALE 1:20  
Ditches [37], [43], [34] - intersection.  
C.S 15.12.17



MID 17 S.7  
SCALE 1:20  
ditch [34]  
CS 21.12.17



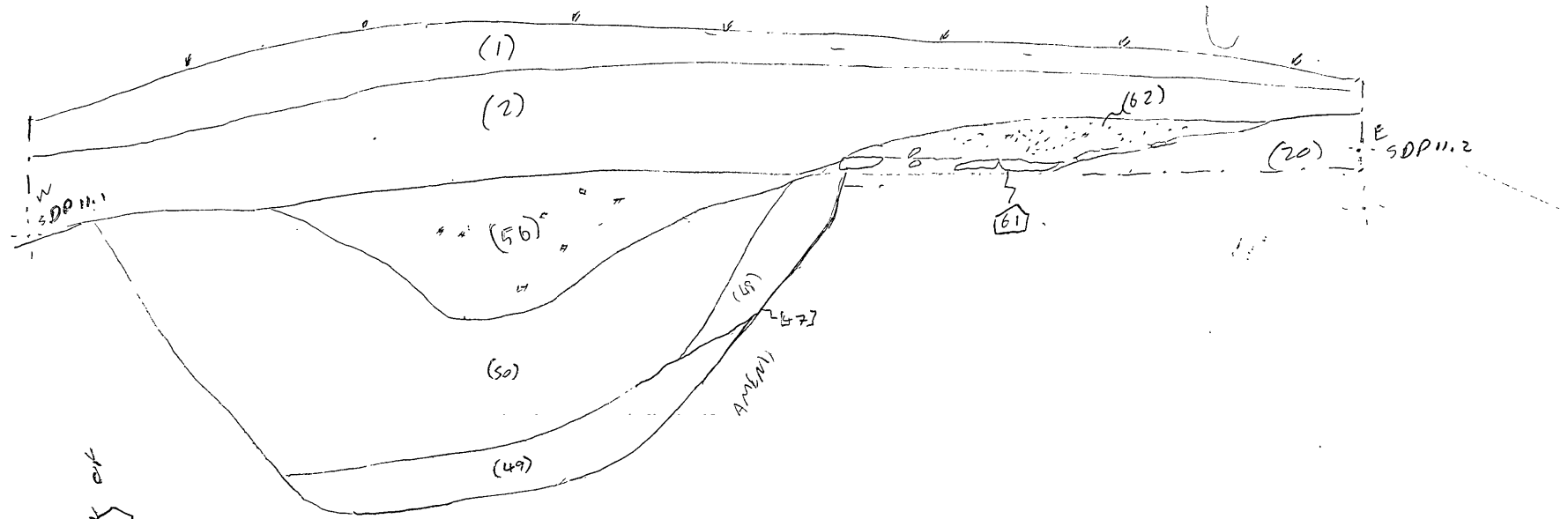


m 2 D 17  
sect 10  
1:20  
CR 15.12.17



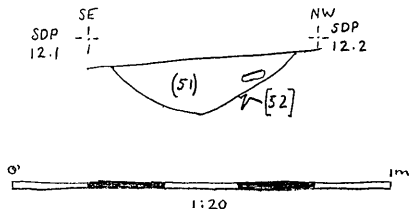
N.S

SH 11



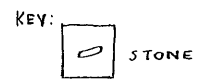
M1017  
 SH 11 SOUTH FACING SECTION OF  
 DITCH [4x] AND EVEN [6]  
 1:20 TIL  
 15/12/17



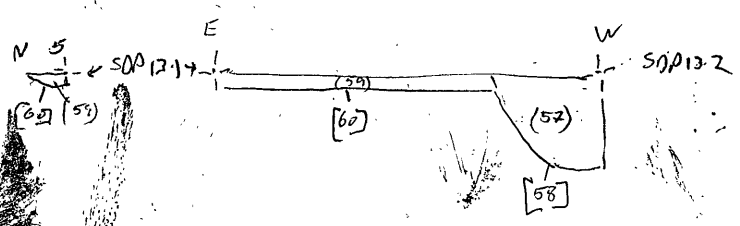


MID 17  
 SECTION 12  
 SCALE 1:20  
 15-12-17 G.D.  
 DITCH [52]

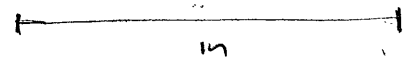
(2)  
 (51)  
 [52]  
 (20)



00  
 00



M 10-17  
sect 13  
1:20  
CR 18.12.17




S.D.P. 14.1



S. FACING

S.D.P. 14.2



MID 17


S. 14  
SECTION OF PLAN

[E5]

1:20

18/12/17

RL



KEY:

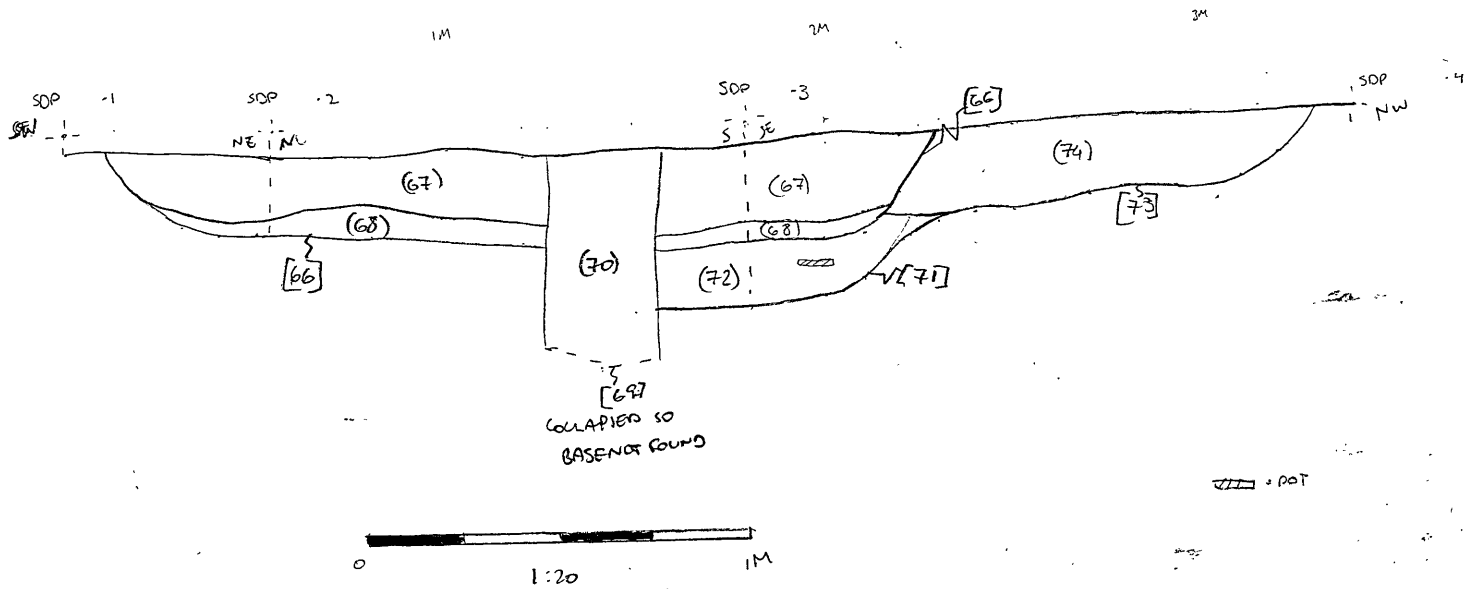
||| LENSES OF PINK BUEISH  
WEDON CLAY

○ STONE

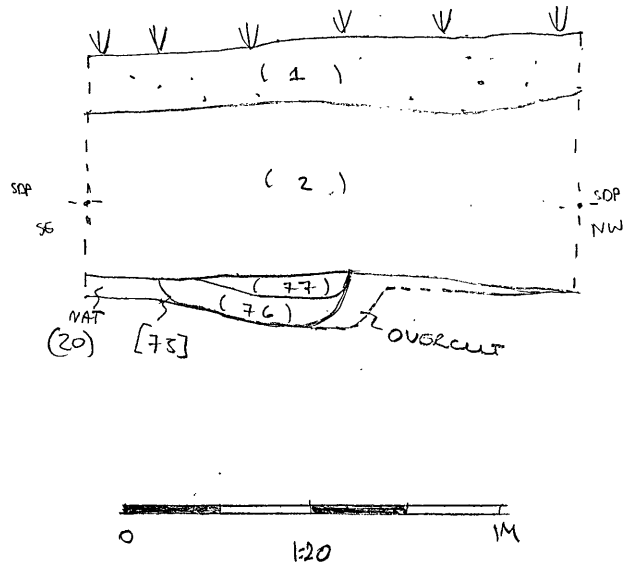
# CHARCOAL

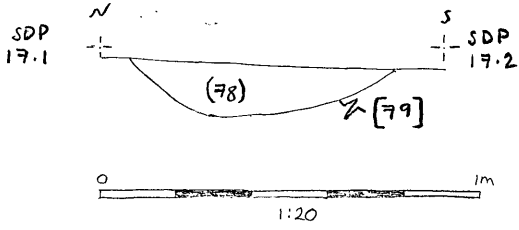
S. 15

M10.17  
S. 15 (W/AB FOUNDS)  
THROUGH INTER CUTTING  
DITCHES [ ]  
1:20  
V9  
18.12.2019



M1817  
S. 16 N.P. 12  
THROUGH DITCH [75]  
1:20  
UG  
18.12.2017



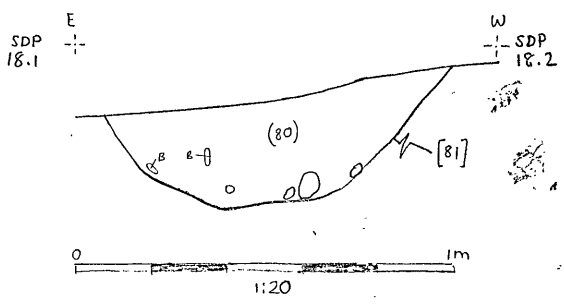


MID 17  
SECTION 17  
SCALE 1:20  
19-12-17 G.D.

(2)  
(78)  
[79]  
(20)

(11)  
(10)

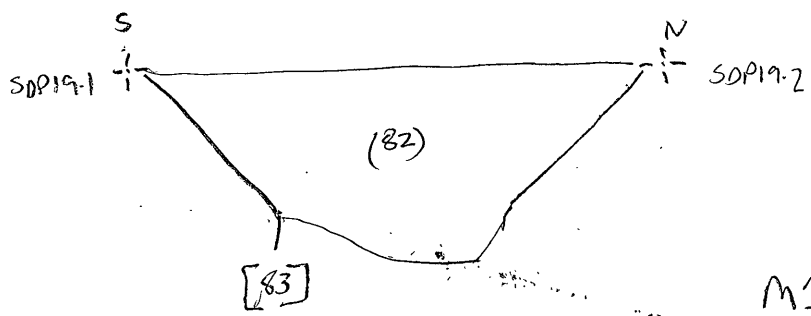
(2)  
(80)  
[81]  
(20)



MID 17  
SECTION 18  
SCALE 1:20  
19-12-19 G.D.

KEY:

	BONE
	STONE



M10 17  
Sect 19  
1:20  
CR 19-12-17



MID 17

S. 20

SECTION OF PLYMOUTH [25] S. END

1:20

19/12/17

RL



W.

S. FACING

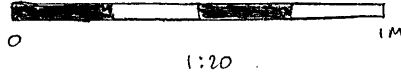
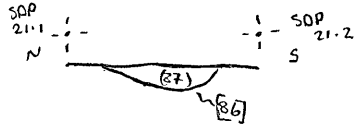
Fig

S.D.P. 20.1

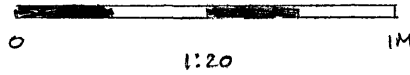
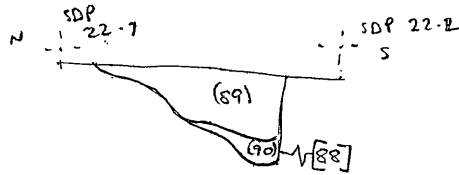
S.D.P. 20.2

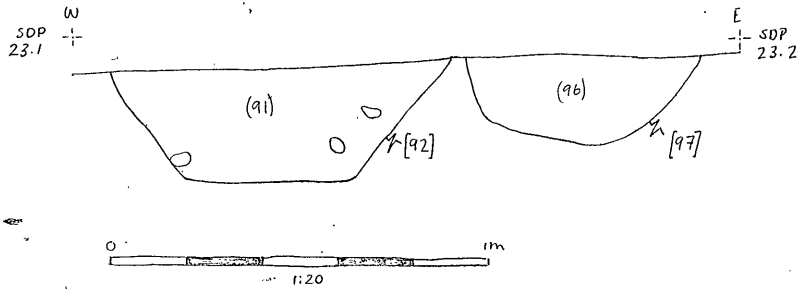


M1017  
S 21 POSTHOLE [86]  
1:20 IN PLAN 12  
V9  
19.12.2017



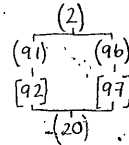
M1017  
S 22 POSTHOLE [88]  
1:20 IN PLAN 12  
V9  
19.12.2017

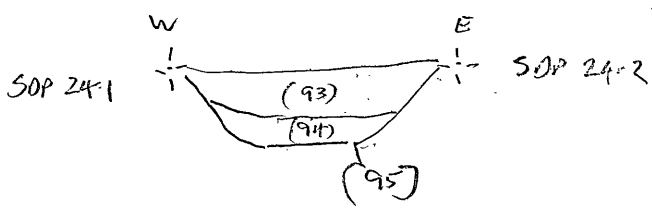




MID 17  
 SECTION 23  
 SCALE 1:20  
 20-12-19 G.D.

KEY:  
o. STONE



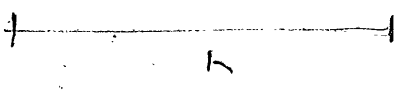


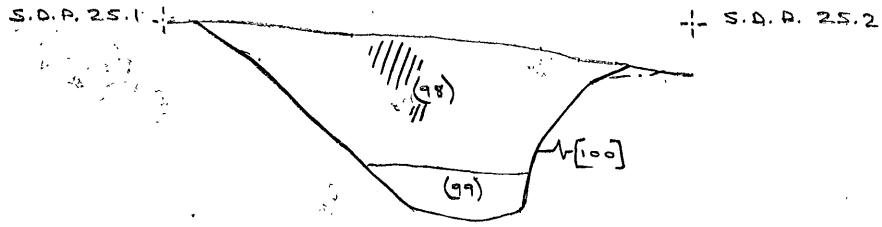
M90-17

Sect. 24

1120


CR 19.12.12





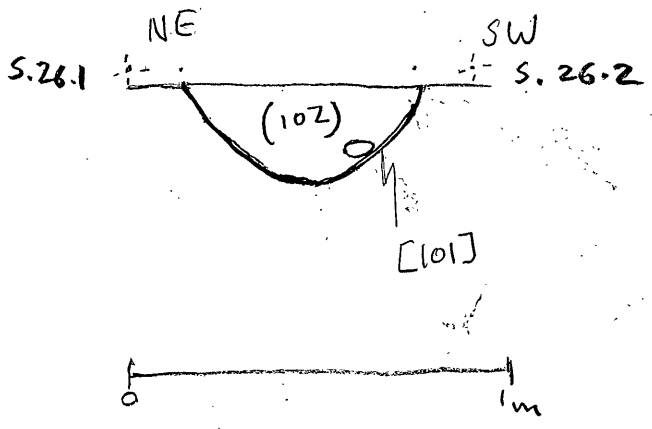
MID 17  
 S. 25  
 SECTION OF TREE THROW  
 PIT [100]  
 1:20  
 21/12/17  
 RL

KEY:  
 // LENSE OF LIGHT GREYISH YELLOW SAND



S.26

1:20  
HRP  
17/12/17



key  
o = Rock

000000

S.27  
+  
S.28

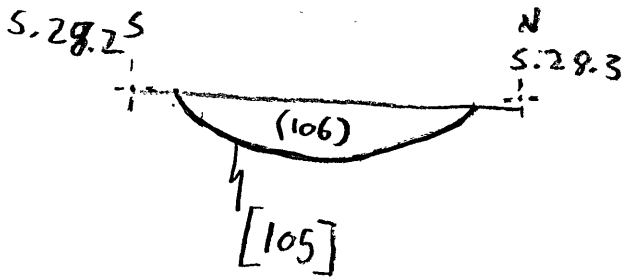
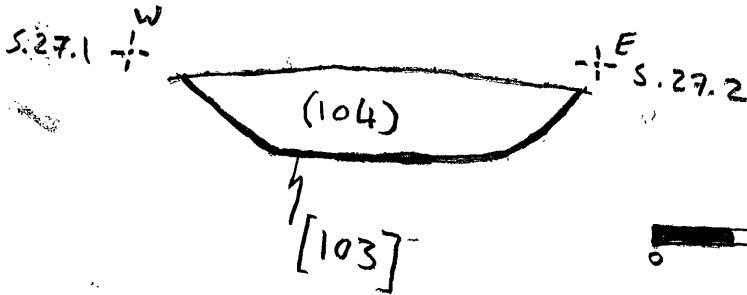
M1D17

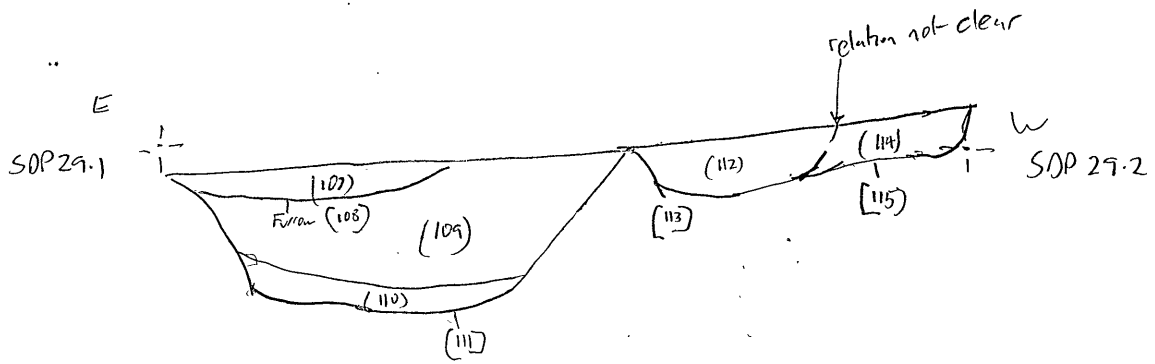
1:20

S27.+S28.

HRP

20/12/17






M 10 17

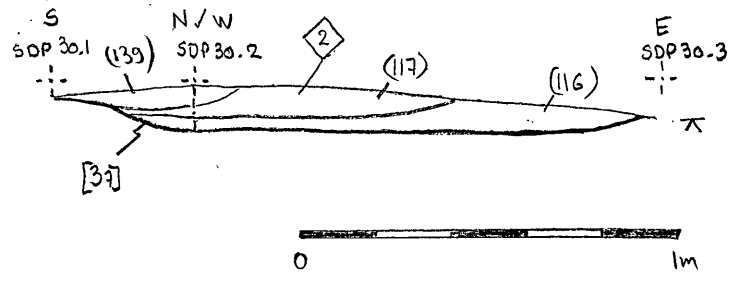
Sect 29

1:20

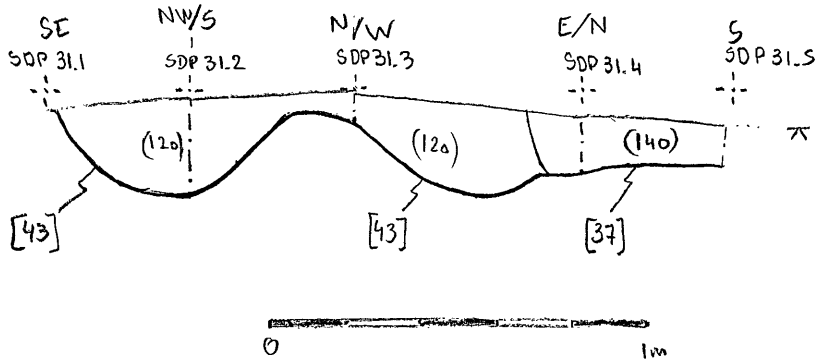
CR 21 12 17



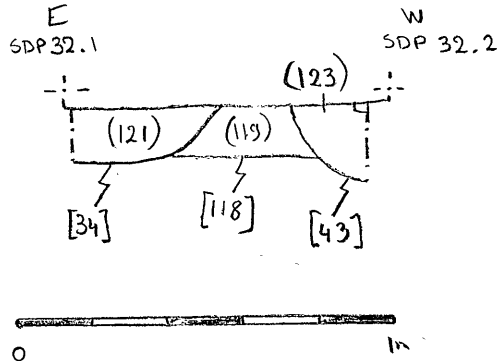
MID 17 s. 30  
Ditch [37]  
Scale 1:20  
21.12.17 CS



MID 17 s. 31  
Ditch [43]  
SCALE 1:20  
22.12.17 CS


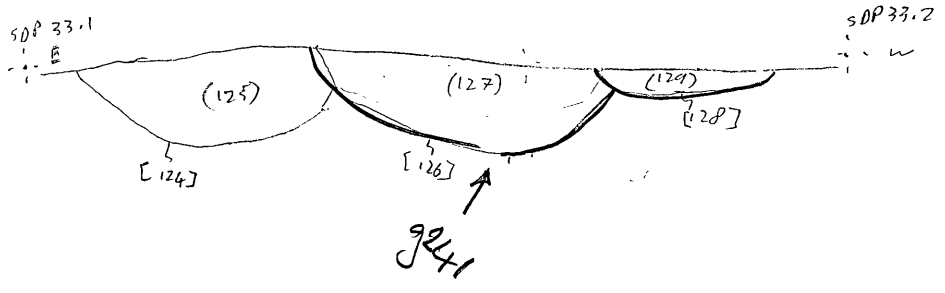


MID 17 s. 32  
Ditches [34], [118], [43]  
SCALE 1:20  
22.12.17 CS

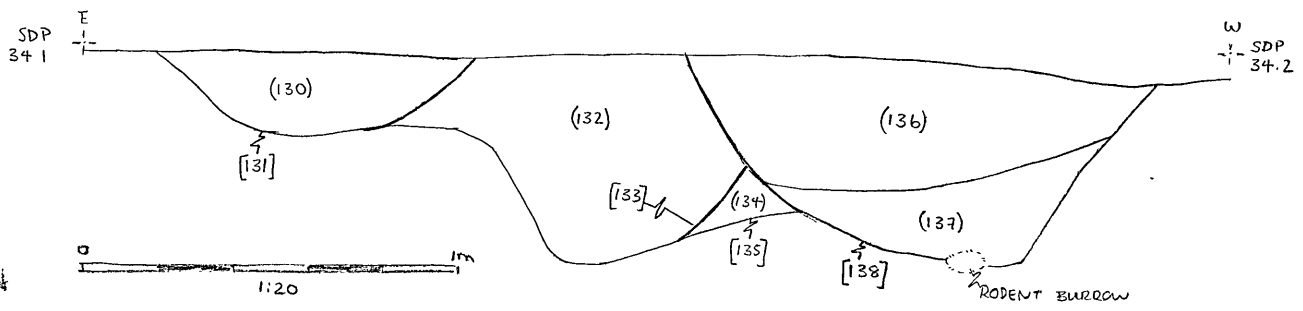


NORTH FACING SECTION OF CURVA LINEARIS [124] + [126]  
AND DITCH TERMINUS [128]

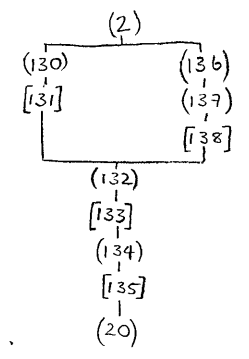
MID 17  
T.L 1:20  
21/12/17  
SH 3



5. 34



mid 17  
 SECTION 34  
 SCALE 1:20  
 22-12-17 G D



S.35

MID 17

Sec. 35

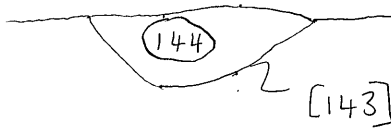
1:10

3/1/17

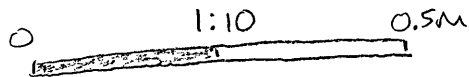
LH

SE  
DPS.35.1

NW  
DPS.35.2



(144)  
|  
[143]  
|  
(20)





S36

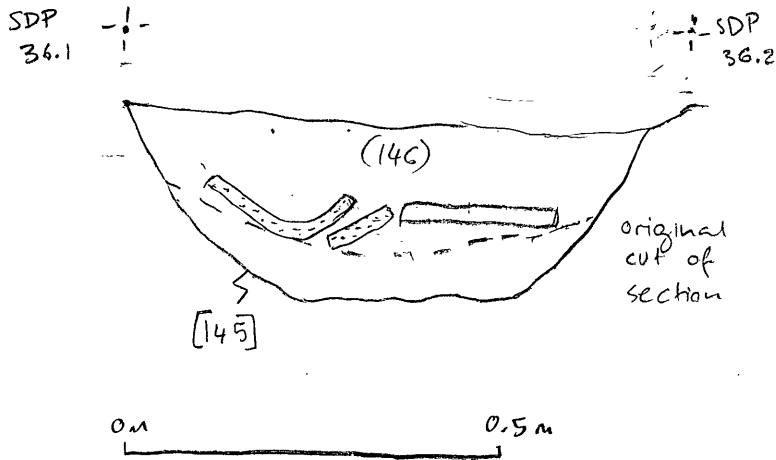
M1D17

Section 36



1:10

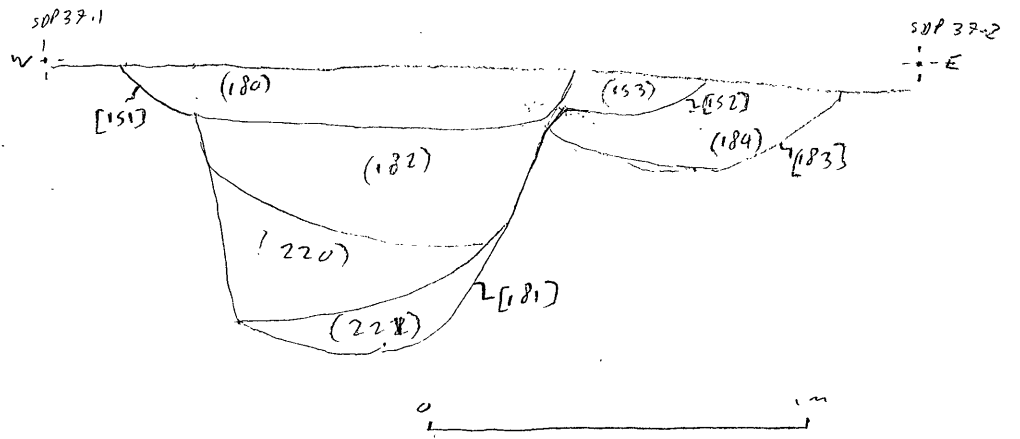
LBennett

3.1.18




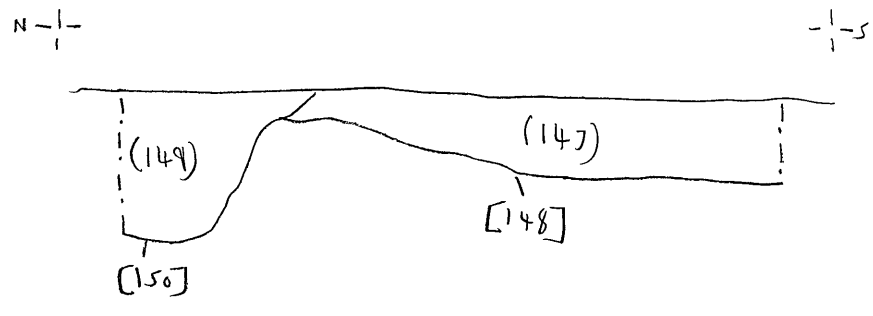
Key

-  pottery
-  stone



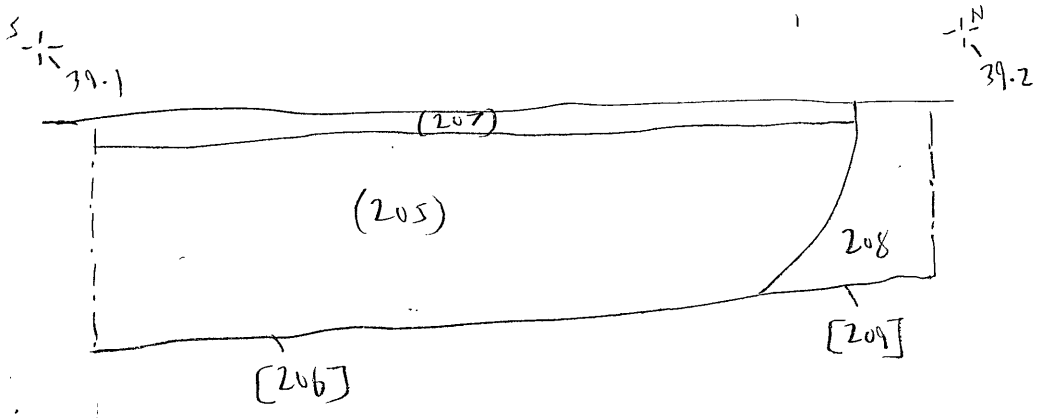
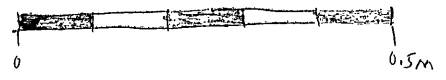
MID 17 SOUTH FACING SECTION OF DITCHES [181] AND [183]  
S# 37 AND PITS [153] AND [151]  
T.L. 1:20  
5/1/18

SECTION 38 WEST FACING SECTION OF CURS [148] and [150] R# 03/01/18 Scale 1:10



SECTION 39 E → SECTION OF CURS [206] and [209]  
DK @ 5.01/18 MTD 17

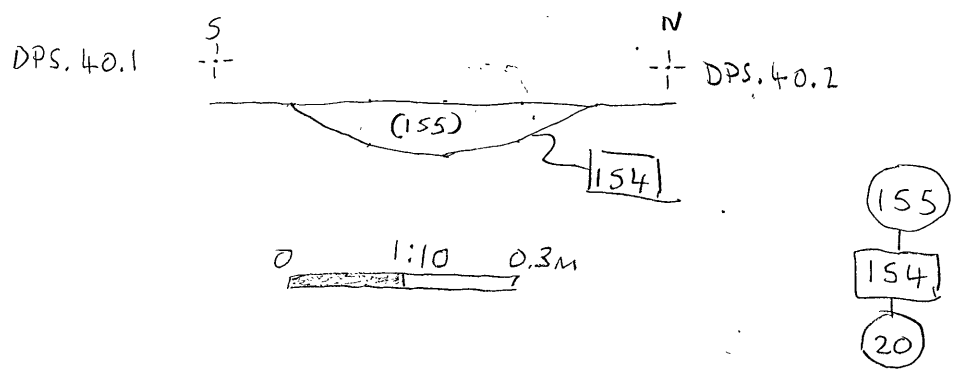
Scale 1:10



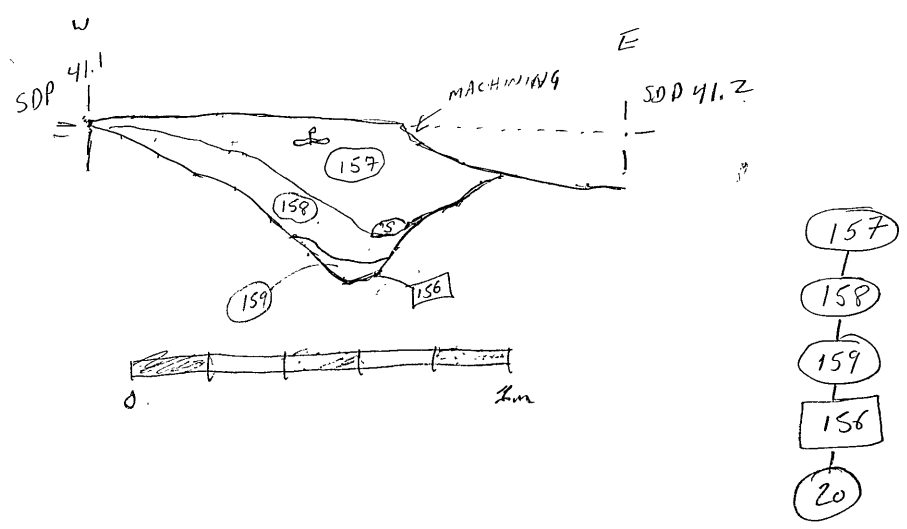
- 2 - subsoil
- |
- (207)
- |
- (205)
- |
- [206]
- |
- (208)
- |
- [209]
- |
- 20 - Natural

S.40

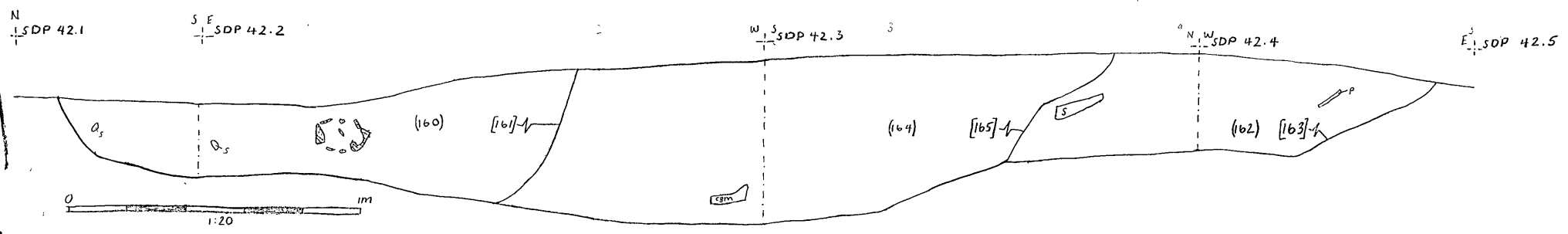
M/D 17  
Sec. 40  
1:10  
3/1/17  
LH



M/D 17  
S.41  
[156]  
1:20  
WAM  
3-i-18



542  
41 MISSING



MID 17  
 SECTION 42  
 SCALE 1:20  
 03-01-18 g.d.  
 DITCHES [161], [163] + PIT [165]

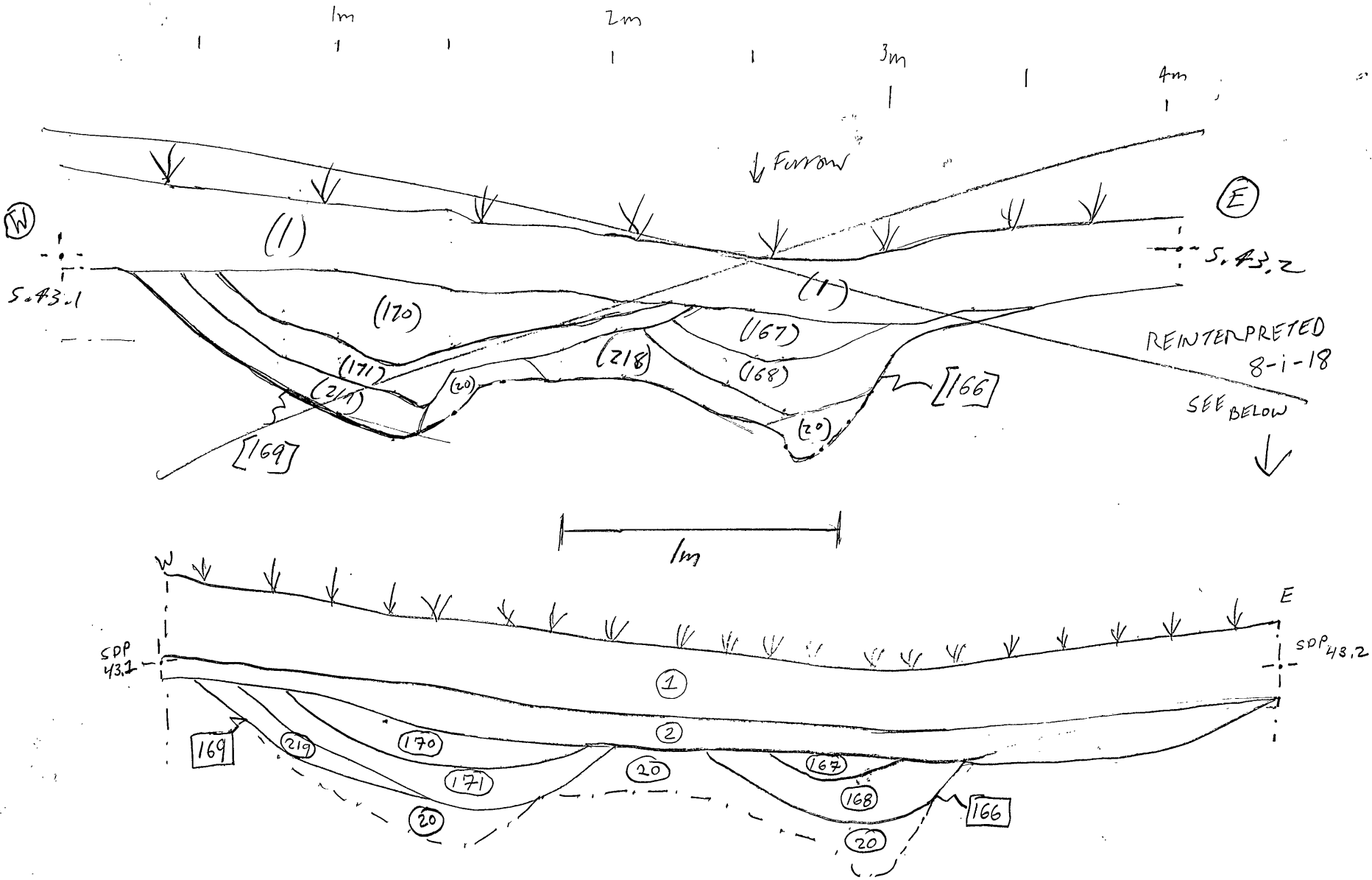
- (160)
- [161]
- (164)
- [165]
- (162)
- [163]
- (20)

KEY.

	STONE
	BONE
	CBM
	POT

M1D17

Section 43: S-facing section of Orthes [166] + [169]



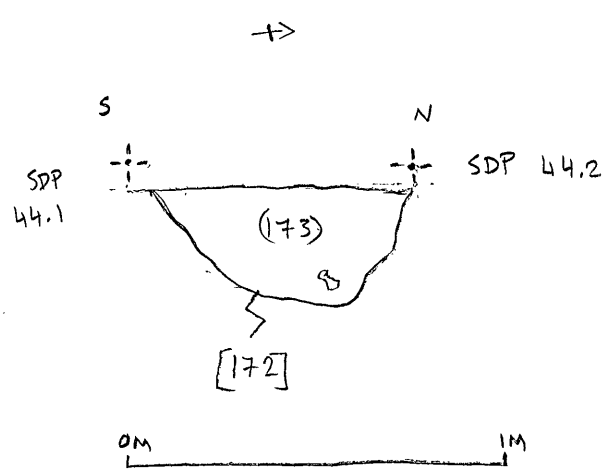
M.M.  
Jan 5/18  
S. 43

# S. 44

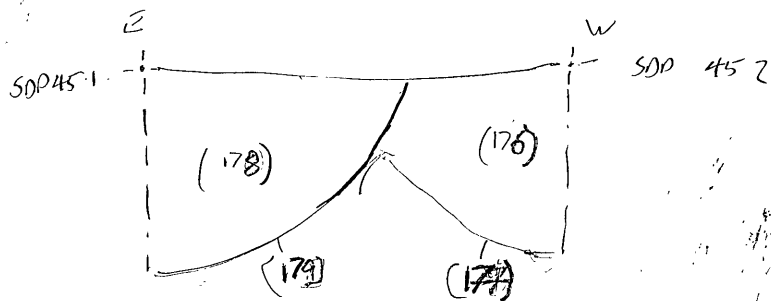
MID 17  
Section 44

1:20

L. Bennett  
4.1.18



- Key
- ↪ stone
  - (2) sub. soil
  - (173)
  - [172] rubble
  - (20) Nat.




M 20 17

Sect. 45

1:20

CR 4 1.18



S. 46


MID 17

Sec. 46

1:20

4/1/18

West facing section showing Ditch 185


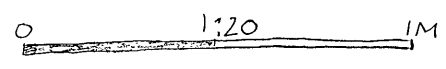


KEY:

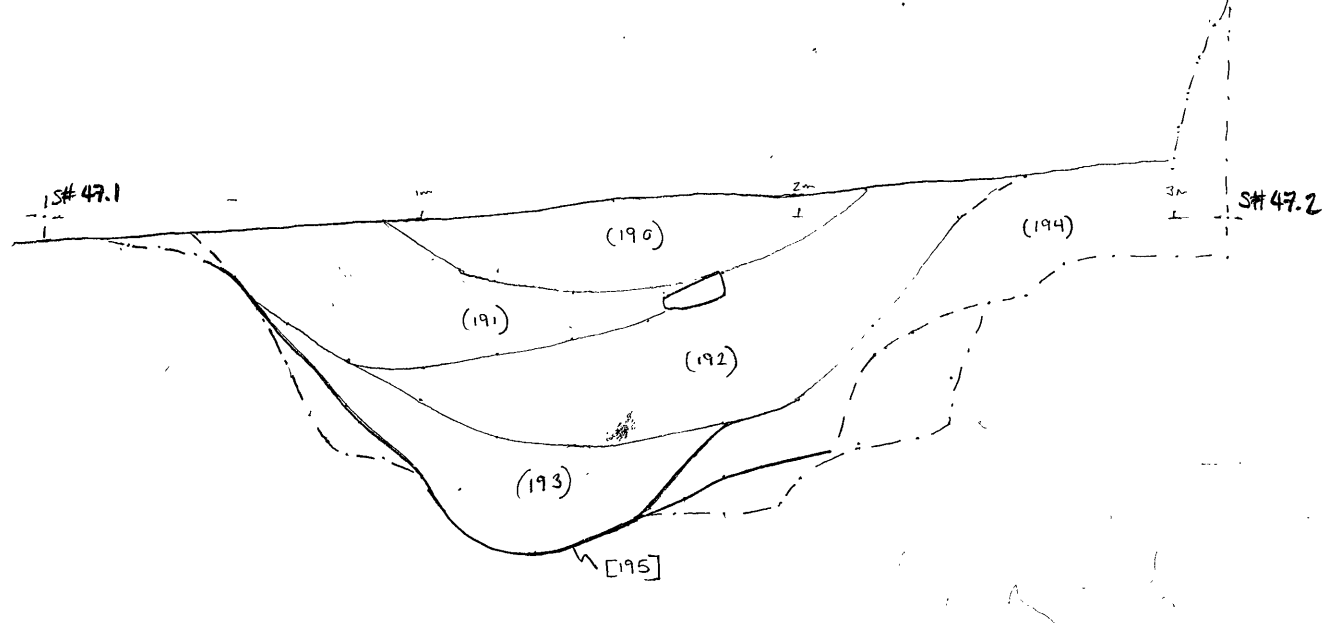
= POT

= CBM

= BONE



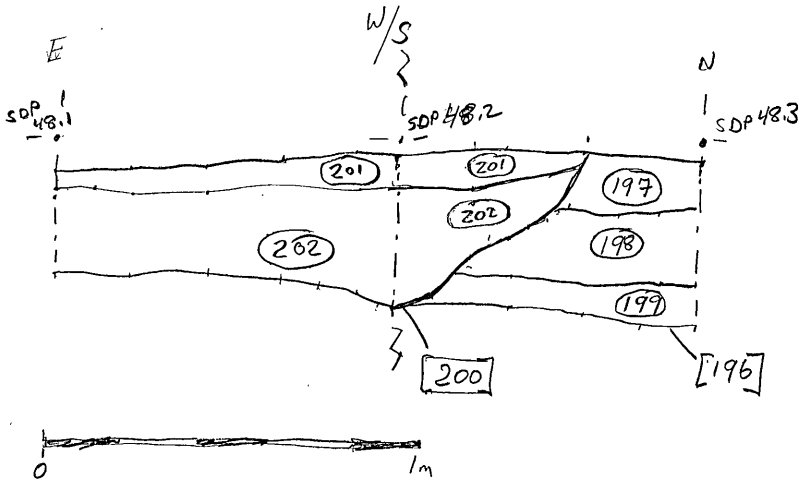
S-47  
#47

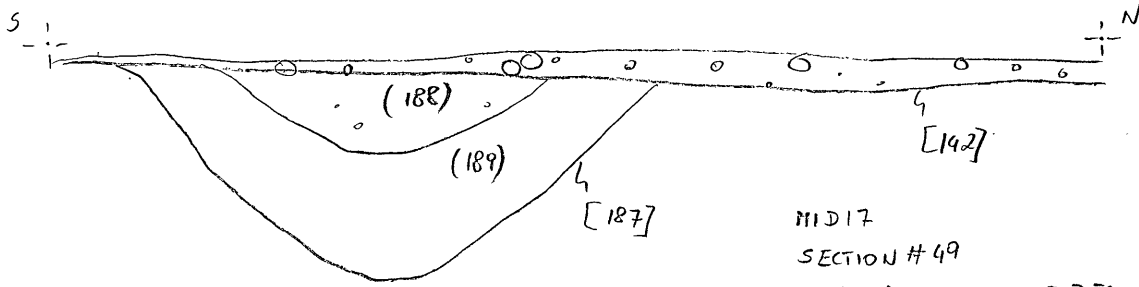


SECTION #47  
E → SECTION OF DITCH [195]  
A.M & A.B  
N →

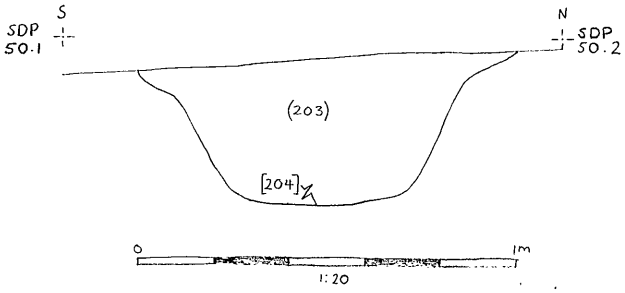
M1D17  
S.48  
1:20

MIDI7  
S.48  
[196]  
[200]  
1:20  
WAM  
8-i-18





MID17  
SECTION #49  
EAST FACING SEC. OF DITCH [187]  
AND STONE LAYER [142]  
4.01.2017 BD SCALE 1:30



MID 17  
 SECTION 50  
 SCALE 1:20  
 05-01-18 G.D  
 DITCH [204]

(2)  
 |  
 (203)  
 |  
 [204]  
 |  
 (20)

S.51

MID17

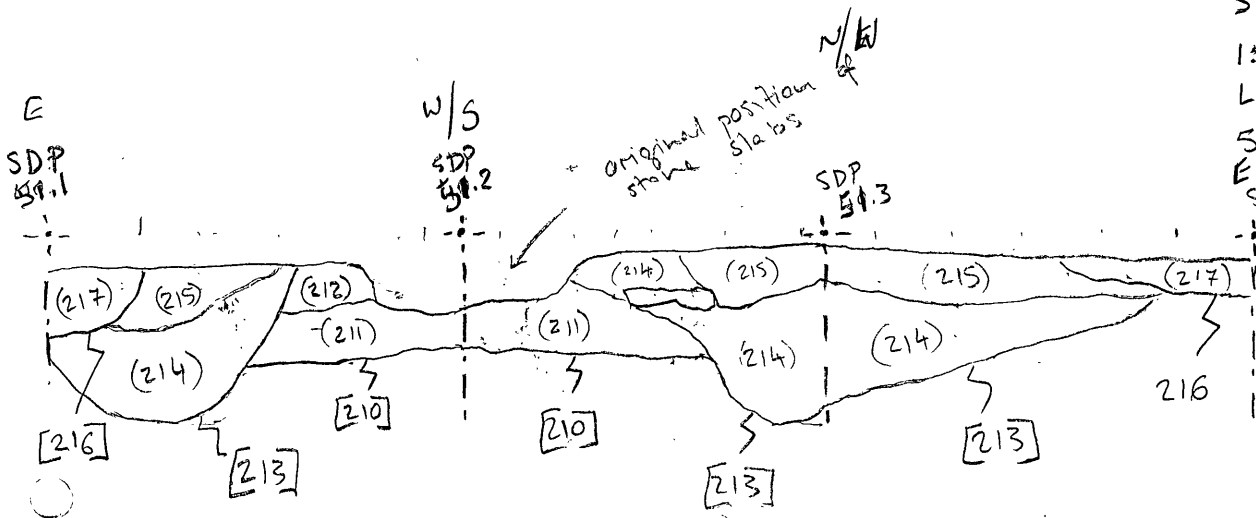
Section 51


1:20

L Bennett

5.1.17

E SDP 59.4

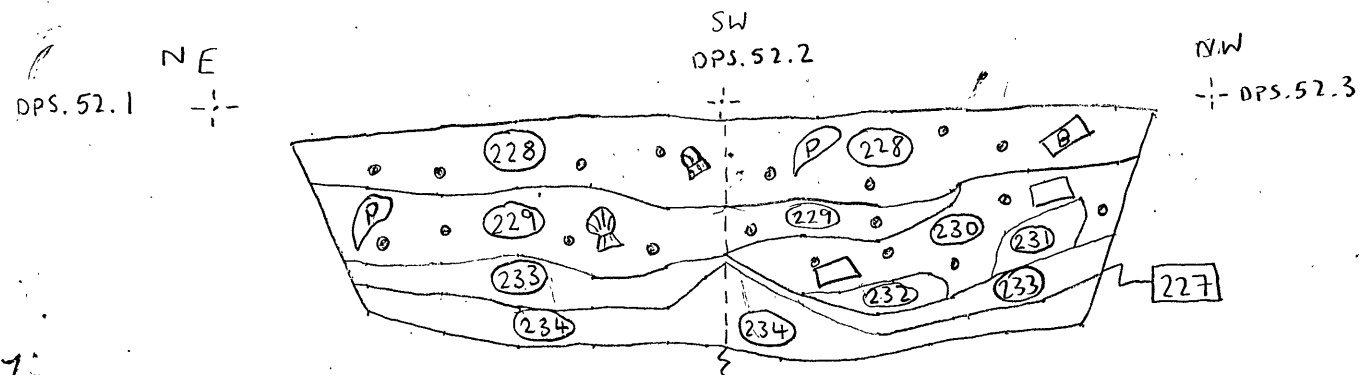


Key  
 stone

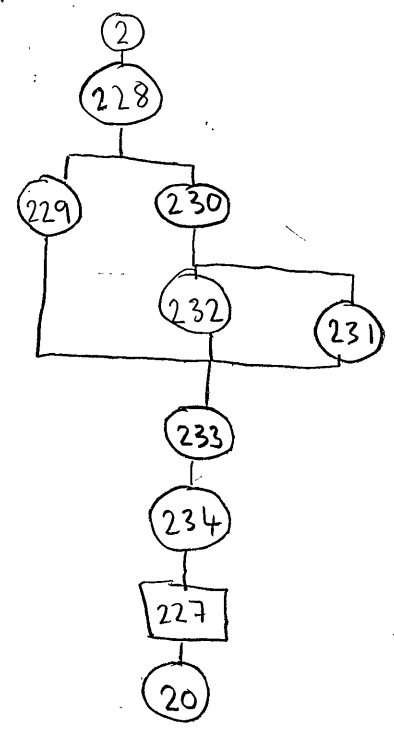
- (?)
- (217)
- [216] Ditch
- (215)
- (214)
- [213] Ditch
- (212)
- (211)
- [210]
- (20) Natural

M1017  
 Sec. 52  
 1:20  
 8/1/18  
 LH

N facing section showing PIT [227] + E facing section showing PIT [227]



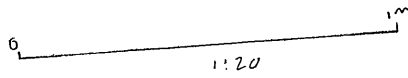
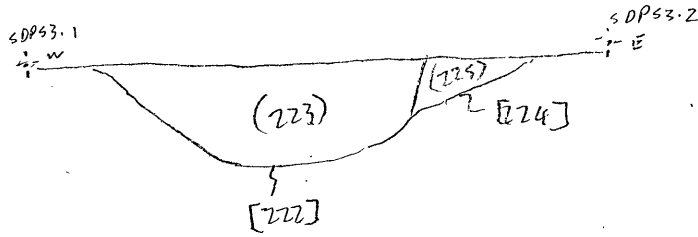
- KEY:
- = STONES
  - ☞ = SHELL
  - ▭ = CBM
  - ▭ = BONE
  - ⊖ = POT



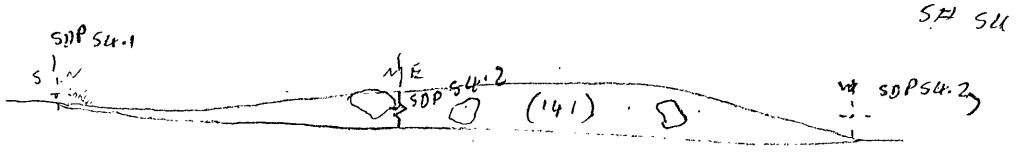
S. 52

SOUTH FACING SECTION OF DITCHES [222] + [224]


M. D. F.  
S# 53  
T/L 1:20  
8/1/10



S#54



SECTION OF DEMOLITION LAYER (141)  
M1017  
S#54  
1:20 TIL  
8/1/17



MID17

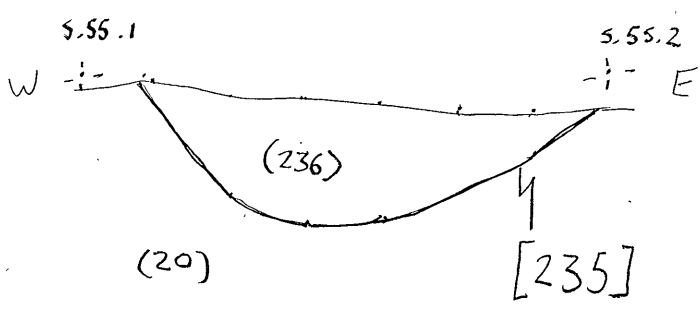
S.55

S.55

1.10

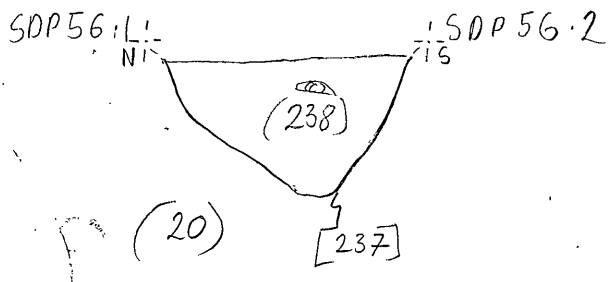
HRP

8/1/18



M1017  
Section 56  
1:20  
T3  
8/1/18

West facing section showing  
ditch [237]



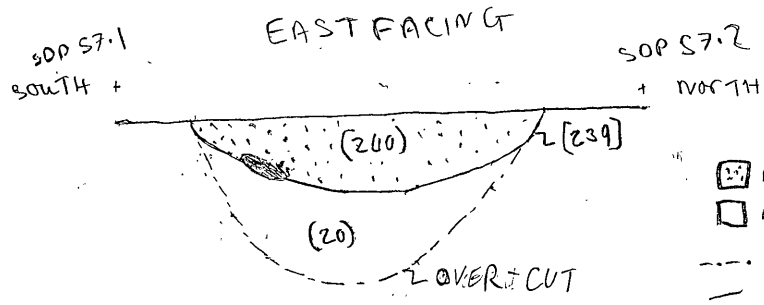
Key: (238)

Matrix: (2)  
|  
(238)  
|  
[237]  
|  
(20)



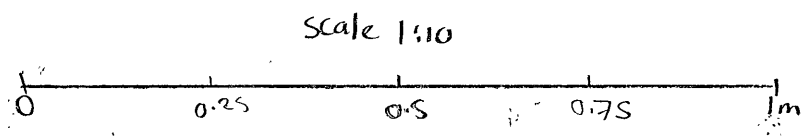
SECTION S7: EAST FACING SECTION OF GULLEY [239] & FILL [240]

M1017  
Section: S7  
Scale 1:10  
RACHEL SISMAN  
8/1/18




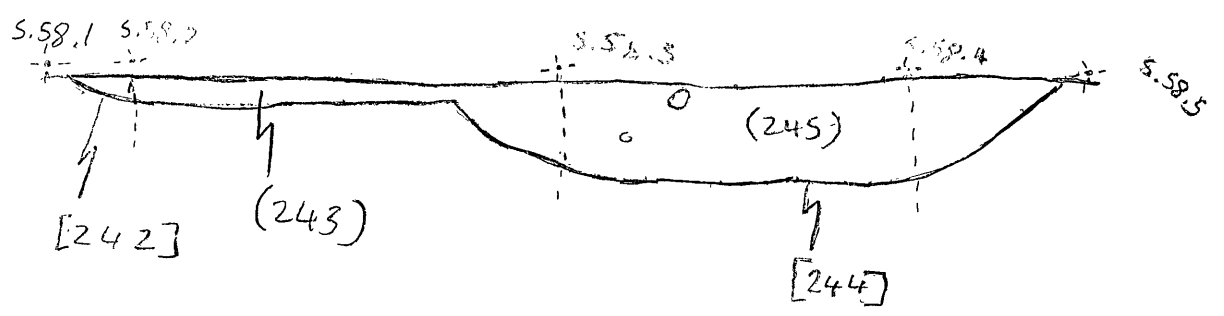
- [Stippled Box] FILL
- [Empty Box] NATURAL
- [Dashed Line] OVERCUT DURING EXCAVATION
- [Solid Line] LIMIT OF CONTEXT
- [Stippled Circle] STONE

MATRIX  
(2)  
|  
(240)  
|  
[239]  
|  
(20)



S. 58

MID 17  
1:20  
HRP  
S. 58


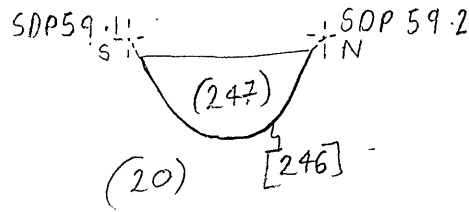


Key  
○

MATRIX

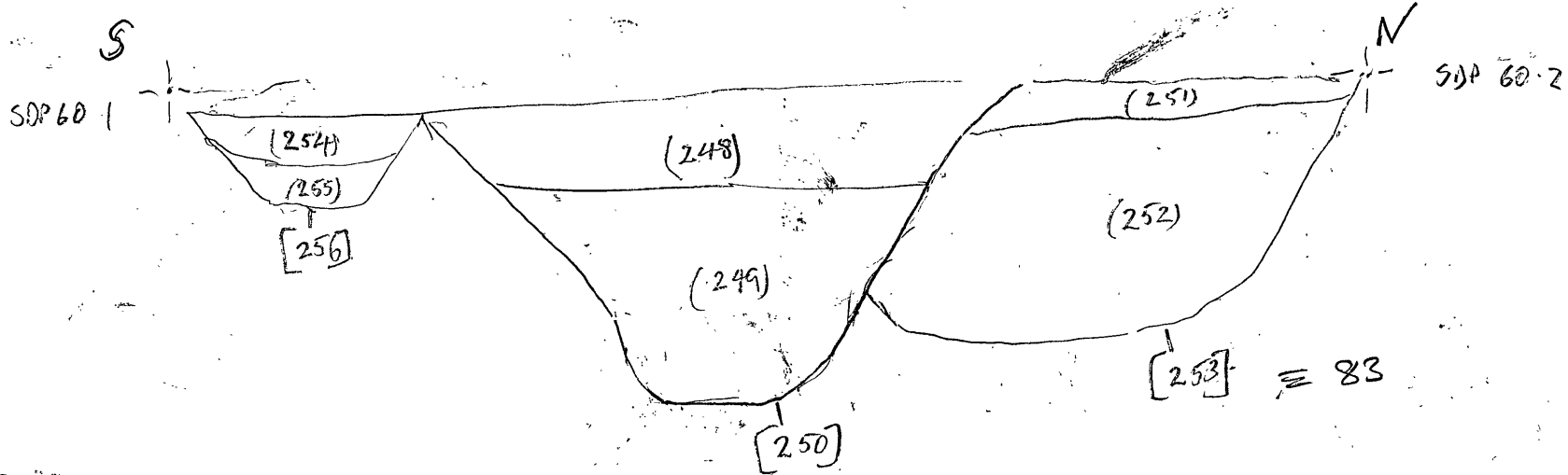
M1P17  
Section 59  
1:20  
T3  
9/1/18

East facing section  
showing ditch [246]



Matrix: (2) subsoil  
          |  
          (247)  
          |  
          [246]  
          |  
          (20) natural

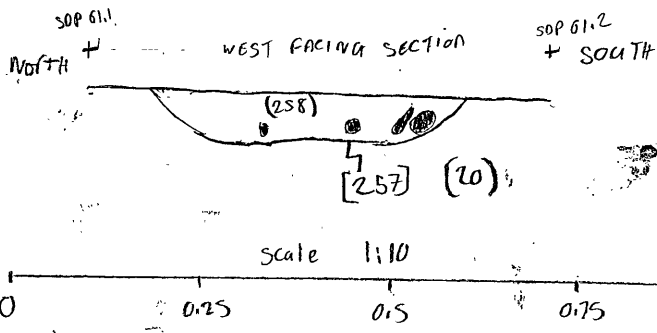
50



M 10 17  
sect 60  
1:20  
CR 9 1 18




SECTION 01: WEST FACING SECTION OF DITCH TERMINUS [257] & FILL (258)



MID17  
 Section 01  
 scale 1:10  
 Rachel Sisman  
 09/01/18

MATRIX



MID 17

S. 62 ERACING

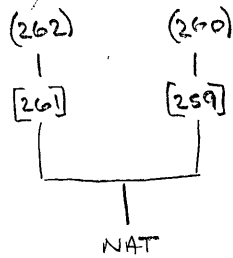
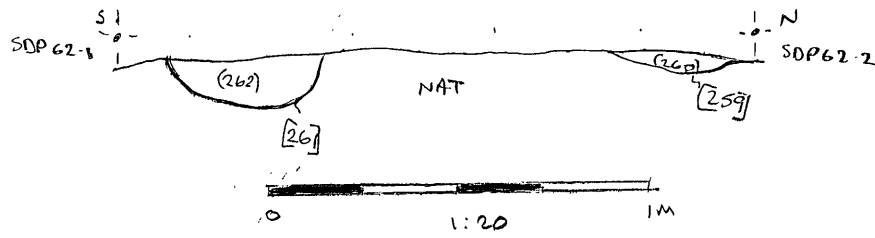
[261] + [259] GULLIES

1:20

VG

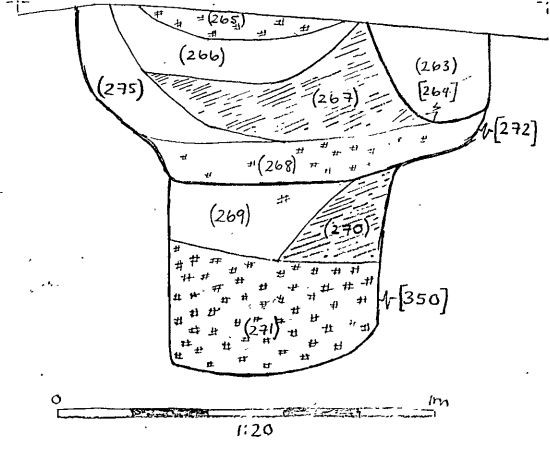
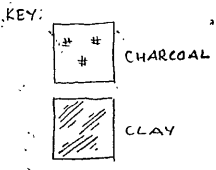
9.01.2018

C. RACING SECTION THROUGH GULLIES [261] + [259]

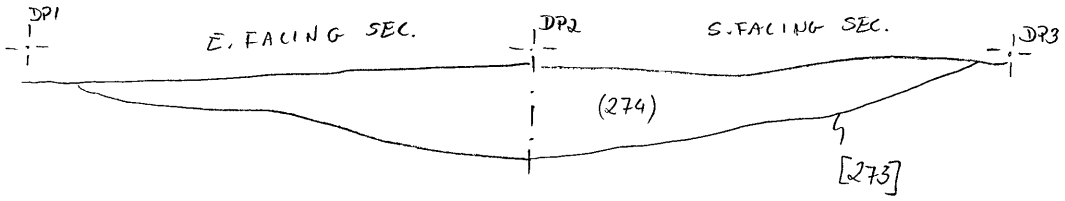


SOP 63.1 E W SOP 63.2

MIDIF  
SECTION 63.  
SCALE 1:20  
09-01-18 GP  
PIT [358] + GULLY [264] +  
DITCH [272]



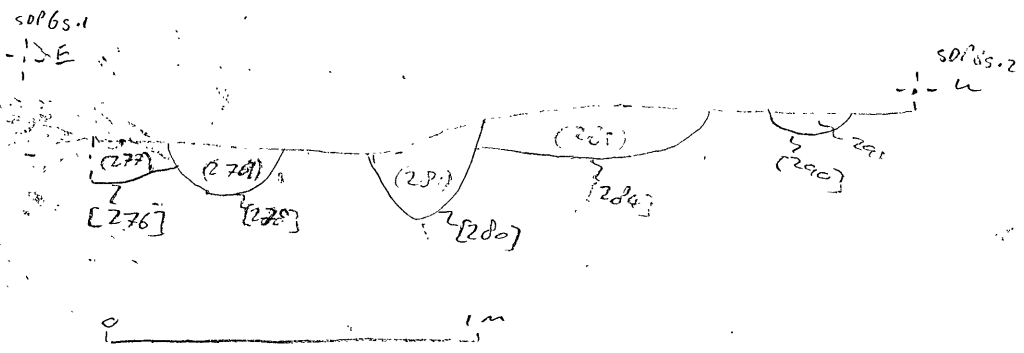
- (265)
  - (266)
  - (267)
  - (275)
  - (268)
  - [272]
  - (269)
  - (270)
  - (271)
  - [350]
  - (20)
- (263)
- [264]



MID 17, SECTION # 64

SOUTH AND EAST FACING SEC. OF DITCH TERMINUS [273]

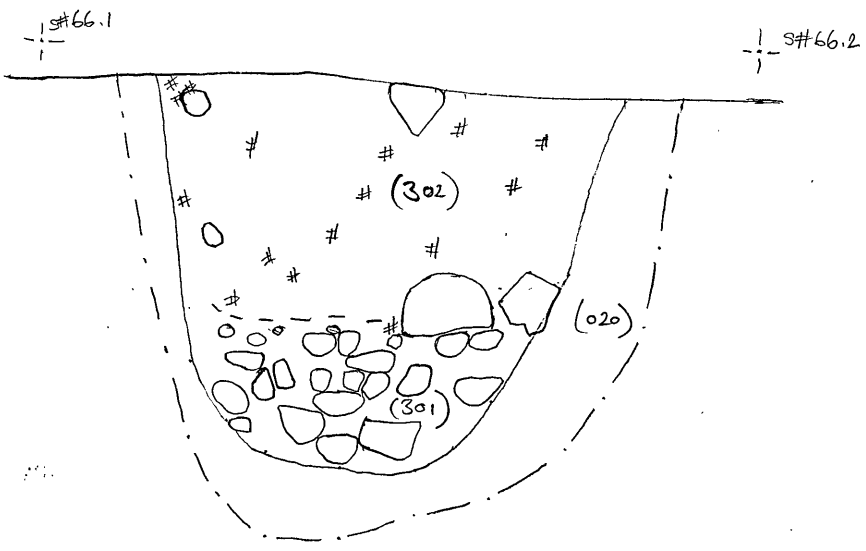
9.01.2018. BD. SCALE 1:20



NORTH FACING SECTION OF PITCH [276], SLOPE [280]

+ POSTHOLE [278]

MID 17  
 1:20 T/L  
 10/1/18  
 SH 65




S# 66

E → SECTION of Post Hole [282]

1:10


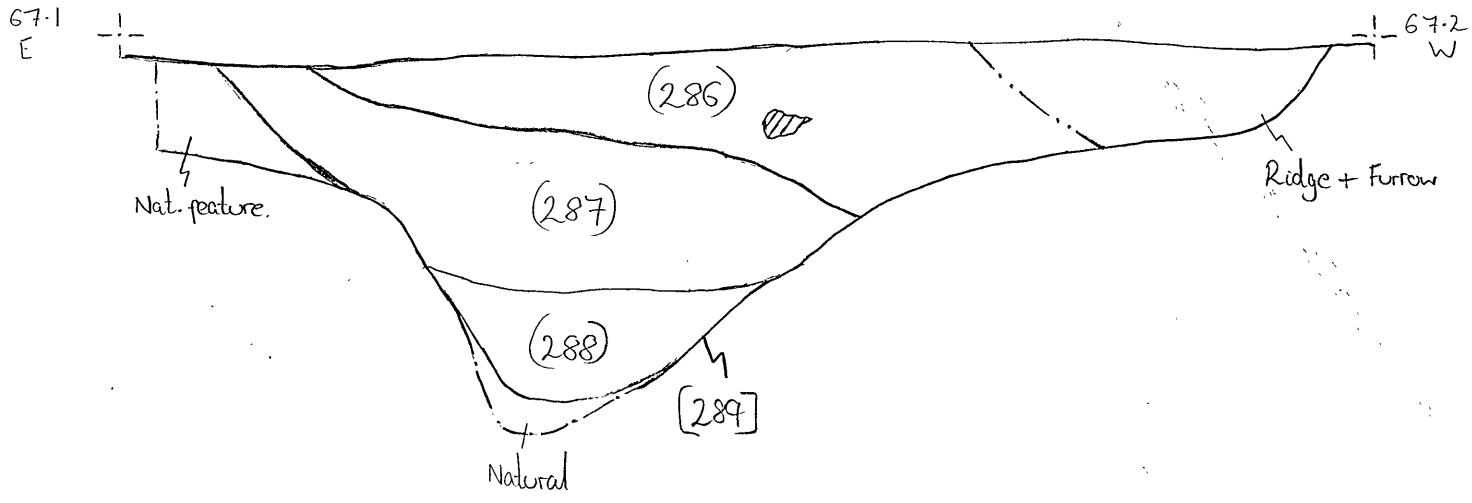
A.M 10/1/18

N →

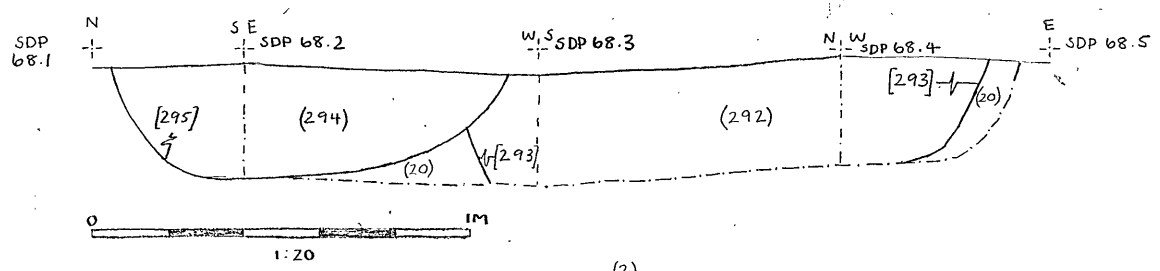


M1D17  
S# 67  
N → section of ditch [289]  
AB 1:20 10/1/2017

Key  
⊞ = Stone.

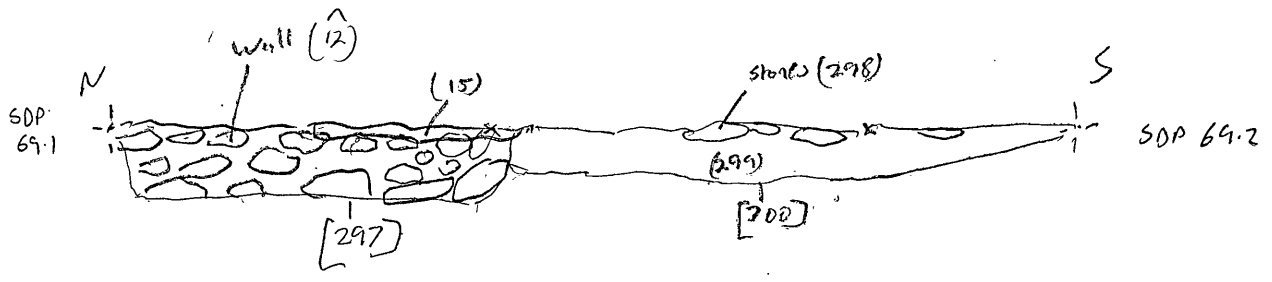


S. 67

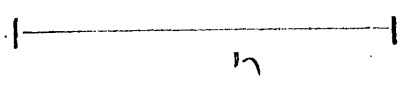


MID 17  
 SECTION 68  
 SCALE 1:20  
 10-01-18 GD  
 DITCHES [293] + [295]

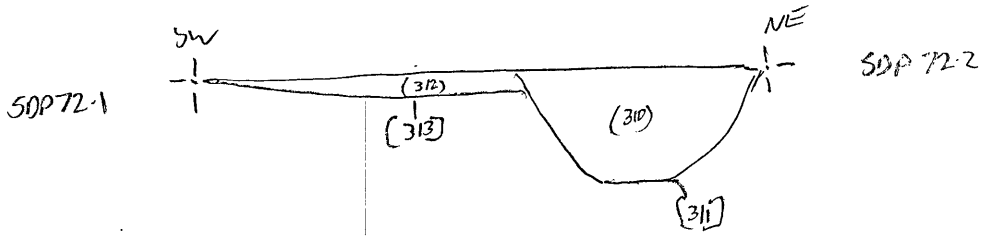
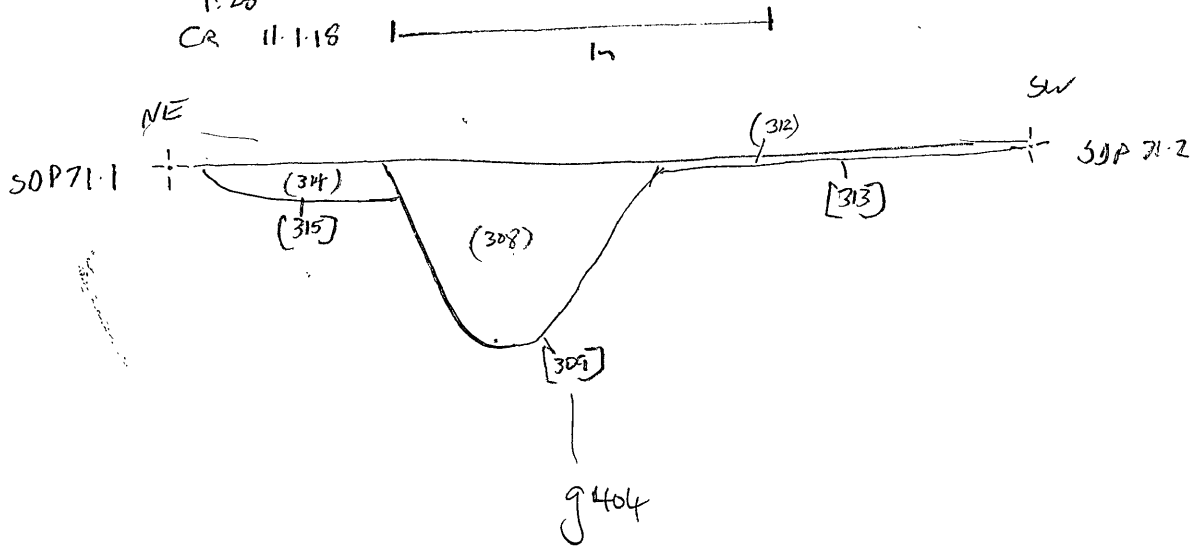
(2)  
 (294)  
 [295]  
 (292)  
 [293]



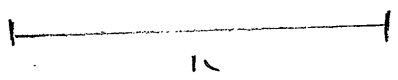
m 10 17  
sect 69  
1:20  
CR 10.1-18



M10 17  
Sect 71  
1:20  
CR 11.1.18

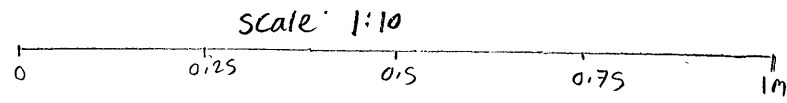
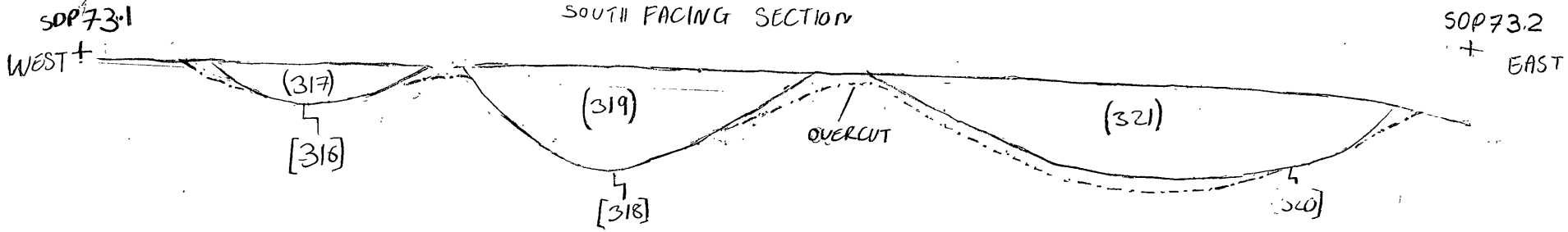


M10 17  
Sect 72  
1:20  
CR 11.1.18



MID17

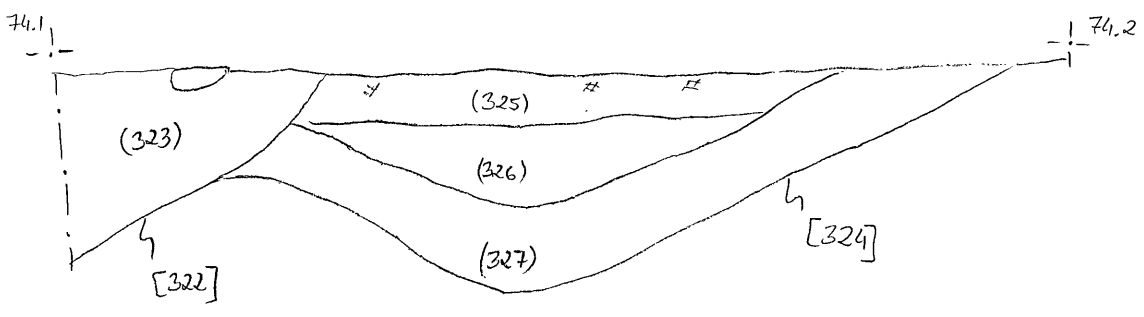
SECTION 73: SOUTH FACING SECTION OF GULLEYS [318], [319] & [320] AND THEIR RESPECTIVE FILLS (317), (319), (321)

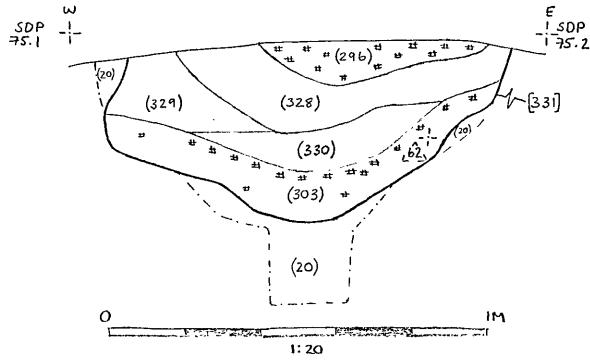


MID17  
SECTION 73  
SCALE 1:10  
12/01/17  
RKS

S# 73


MID17 SECTION #74.  
SOUTH FACING SEC OF DITCH [322] AND PIT / TREE THROW [324]  
12.01.2018 , BD , SCALE 1:20





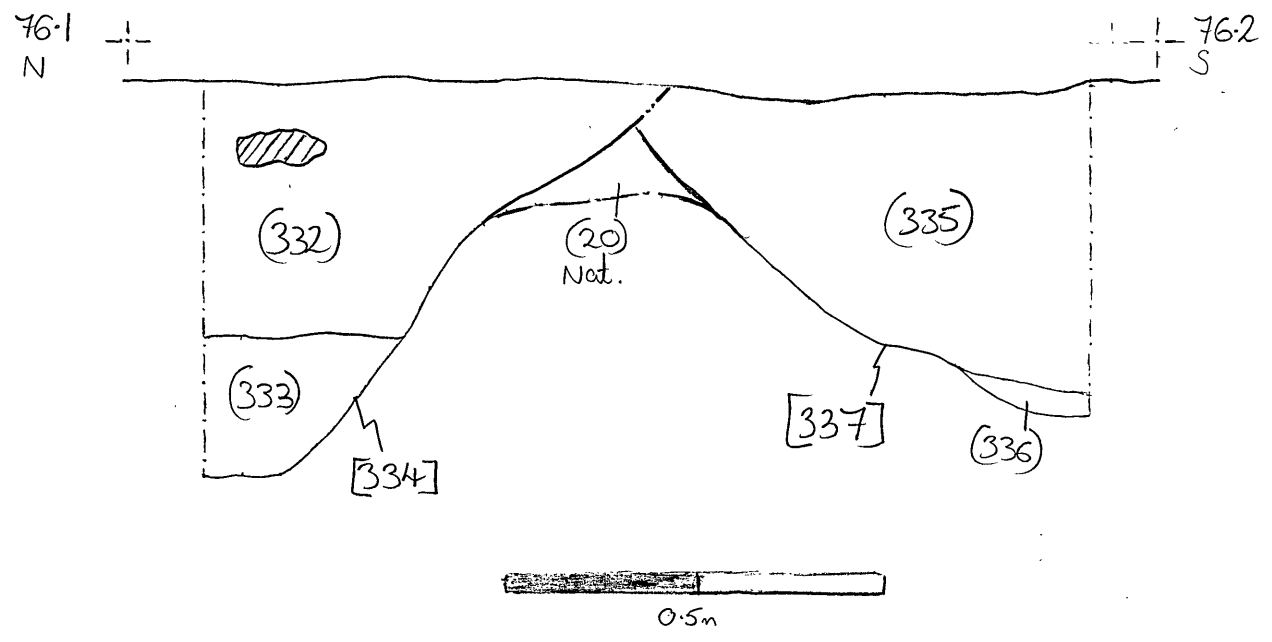
MID 17  
 SECTION 75  
 SCALE 1:20  
 12-01-18 GD

(296)  
 |  
 (328)  
 |  
 (329)  
 |  
 (330)  
 |  
 (303)  
 |  
 [331]  
 |  
 (20)

KEY:  
 CHARCOAL

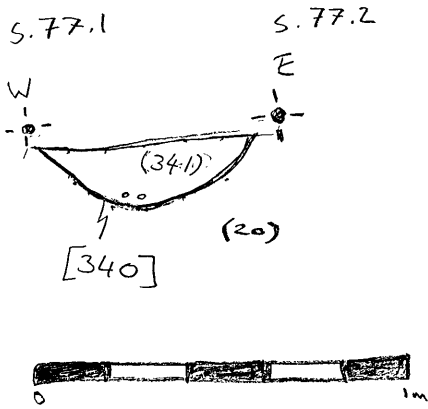
M1D17  
S# 76  
W → section of ditches  
[334] + [337]  
AB 1:10 12/1/2018

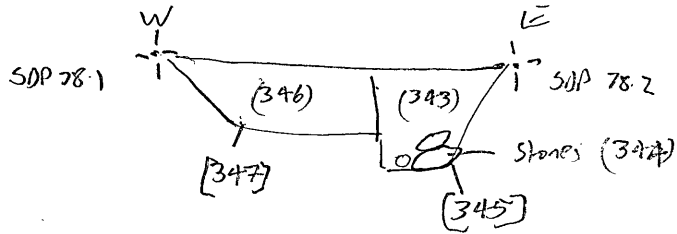
Key  
[Hatched Box] = Stone



S. 77

MIDF  
1:20  
S. 77  
HRP  
2/11/18






M10 17

sect 78


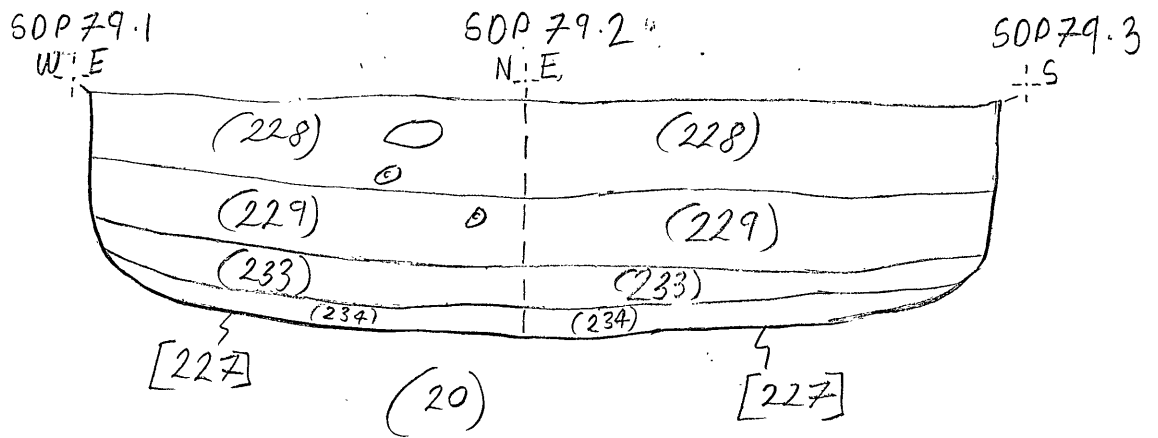
1:20

CR 12.1.18



M1017  
S.79  
1:20  
T3  
12/1/18

South and West facing section showing  
pit [227]



Key: ○ stone  
⊙ CBM

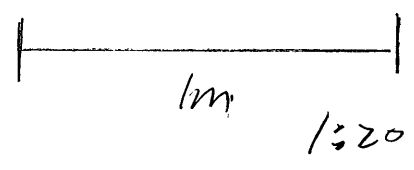
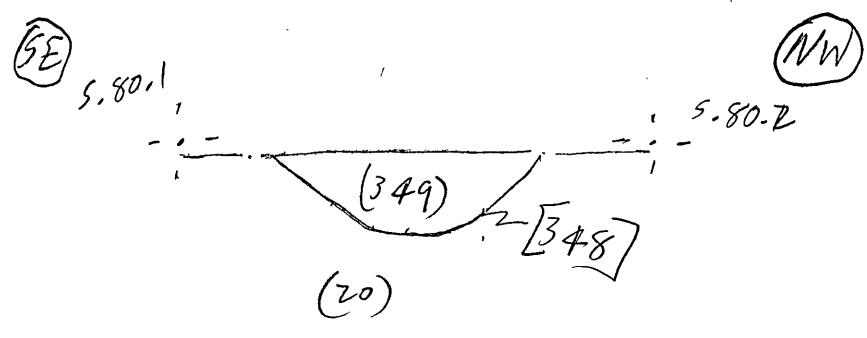
Matrix: (2) subsoil  
 |  
 (228)  
 |  
 (229)  
 |  
 (233)  
 |  
 (234)  
 |  
 [227]  
 |  
 (20) natural

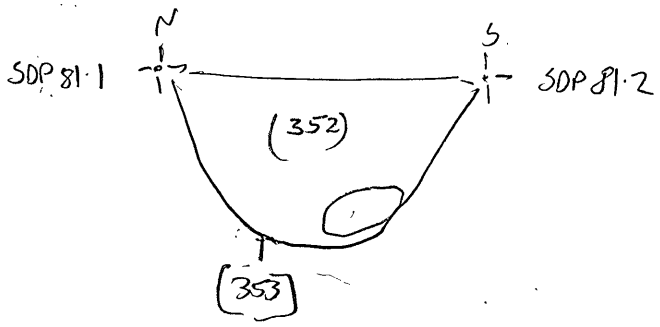
S.80

M-M  
Jan 12/18

MID17

Section 80: SW-Facing Section of Ditch [348]





M 17  
sed 81  
1:20  
CR 15.1.18



\* 82 - 85  
VOID

S.86


M1D17

1:20

S:86

HRP

15/11/8



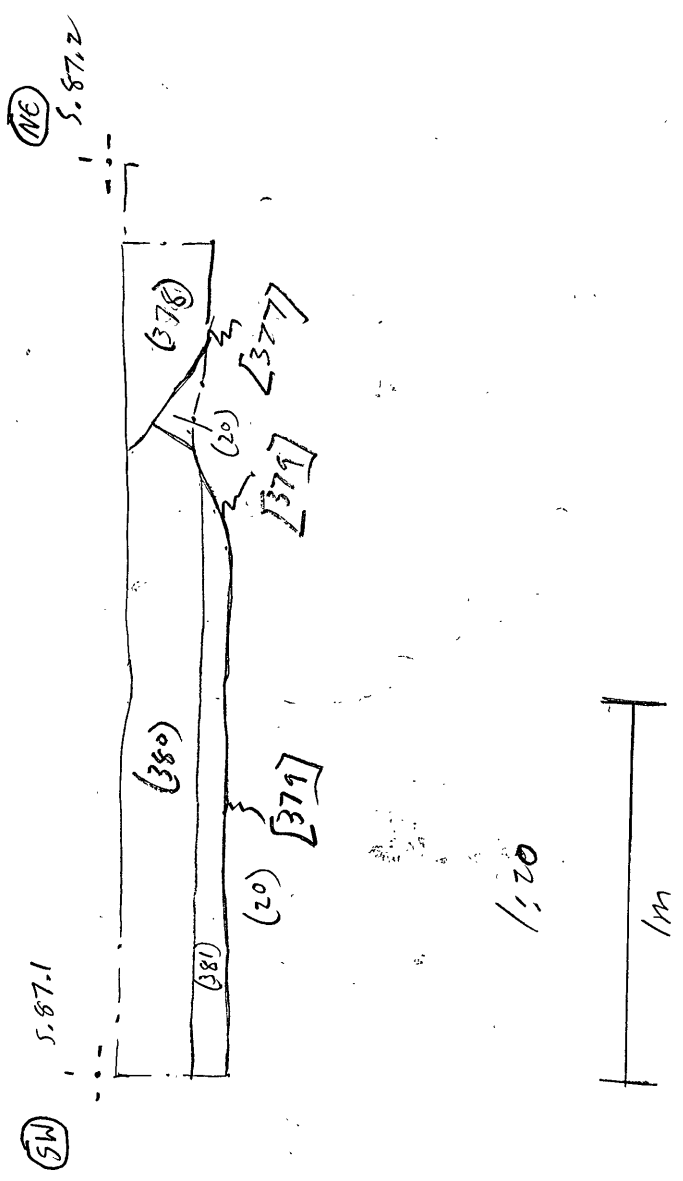
Key  
o = stone

(11)  
|  
[297]  
|  
(20)

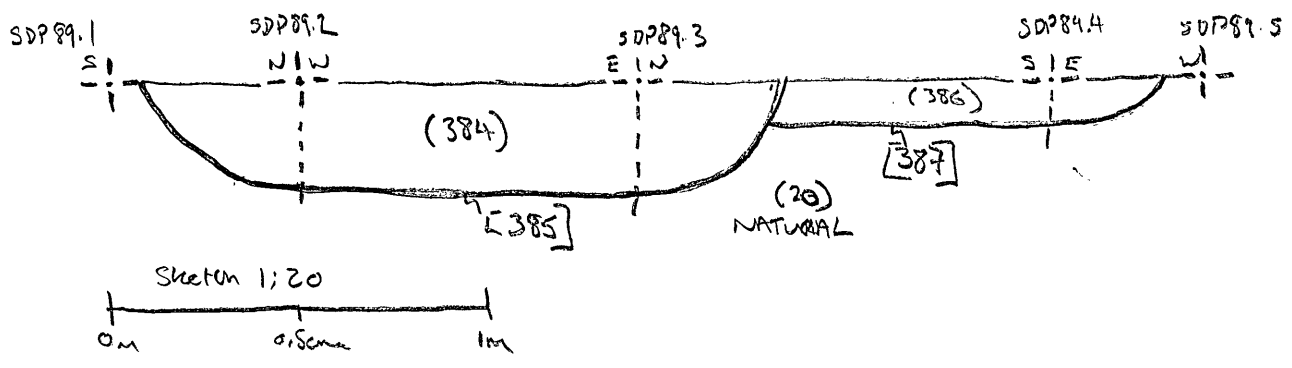
M1D17

M.M.  
Jan 15/18

Section 87: SW-Facing Section of  
Ditches [377] + [379]



W1D17

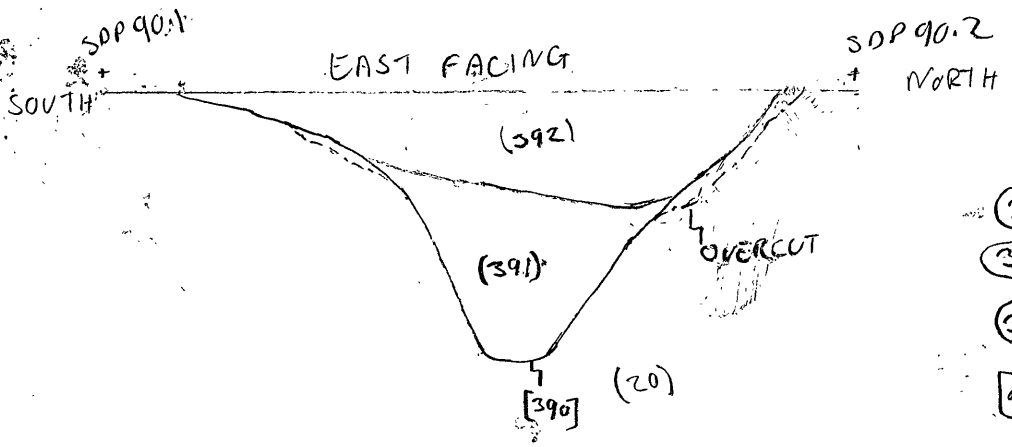


SEC: 89  
 PLAN: GPS  
 Scale: Sketch 1:20  
 Ditch [385] + [386]  
 NOR  
 15/1/17

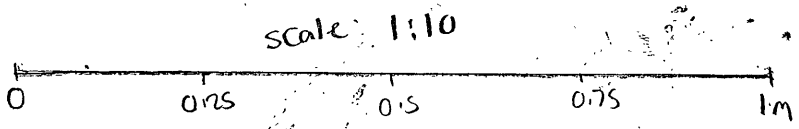
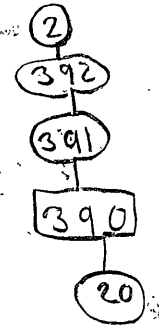
\*  
 SR-VOND

SA89

SECTION 90: EAST FACING SECTION OF DITCH [390] and its Fills (391) (392)



M1017  
SECTION 90  
SCALE 1:10  
RKS  
15/01/2018



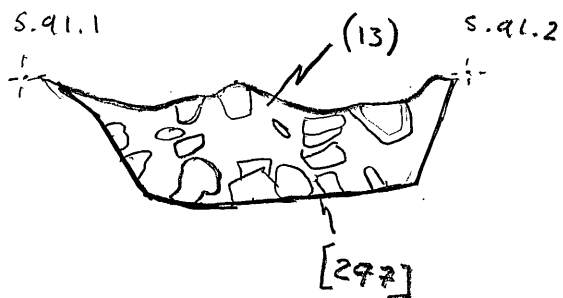
M1D17

1:20

S.91

HRP

16/11/18



S. 92

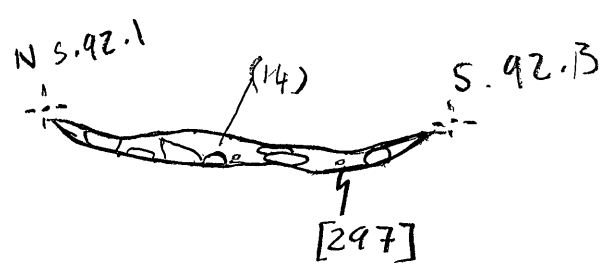
MIDL 7

1.20


S. 92

HRP

8/1/18



Key  
○ = stone



M1D17 - Area 4

West facing section of Ditch [424]

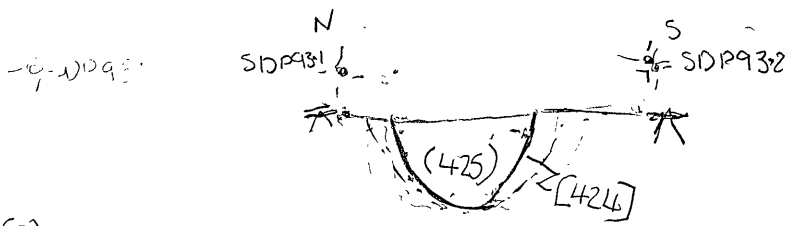
S:93

Section 93

1:20

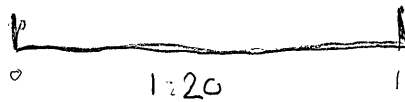
Emma Forber

17/1/2018



(2)  
 (425)  
 |  
 [424]  
 (20)

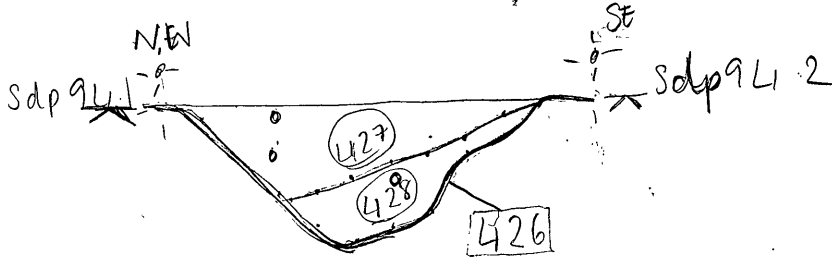
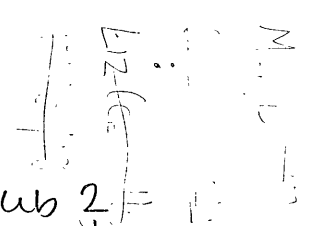
Key  
 ---o Overcut



M10-17  
Section 94  
1:20  
L12 Connelly  
Area 1  
17/01/18

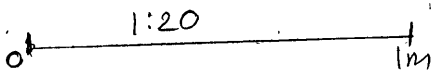
South West facing Section  
Showing Ditch [426]

S.94



Sub 2  
427  
428  
426  
20

key - o = stone



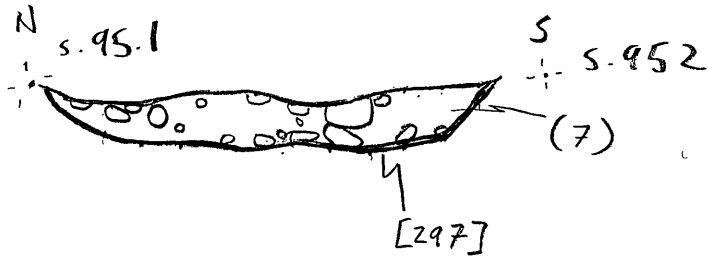


S.95  
+  
96

MIDI 7

1:20

S.95 + S.96

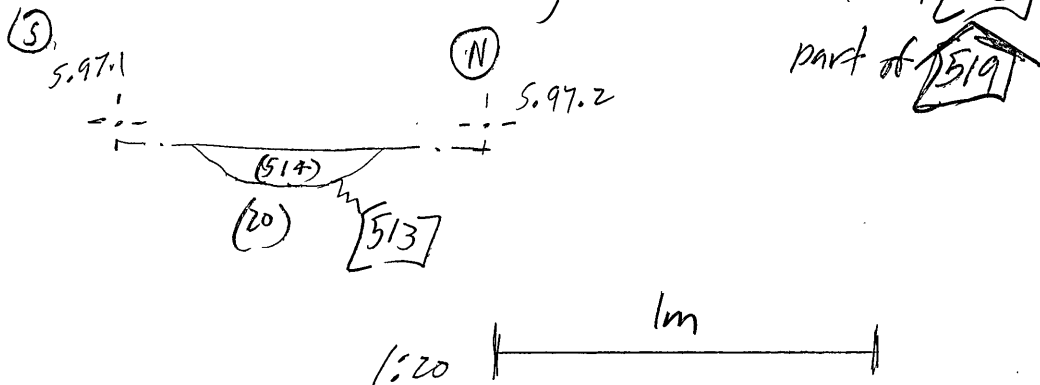


M1017

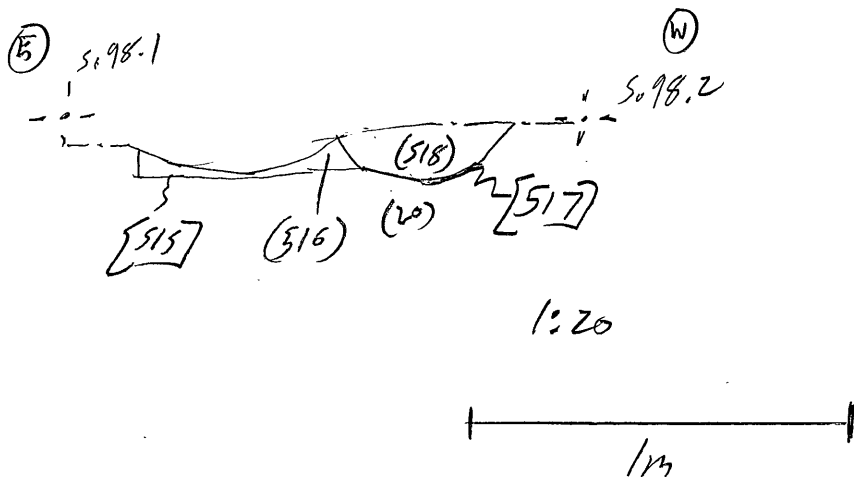
S.97  
S.98

m.m.  
18/1/18

Section 97: E-facing section of Beam slot [513]



Section 98: North-facing sections of [515] + [517]



# Section Drawing of East facing ditch [522]

M1D17-Area 1

Section 99

1:20

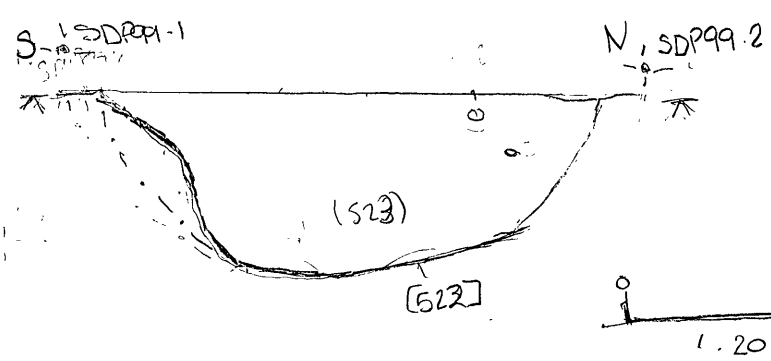
Emma Forber

19/01/2018

S.99

Key  
 --- Overcut  
 O Stone


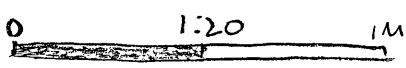
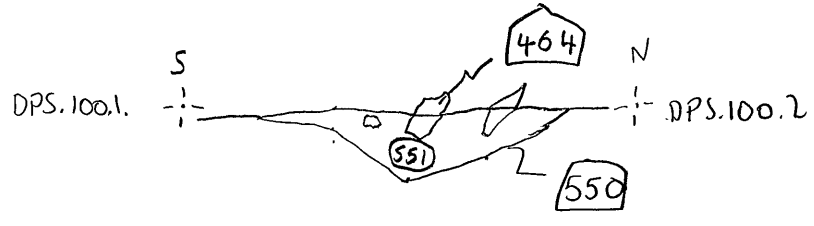
2  
 |  
 (523)  
 |  
 [522]  
 |  
 20



S.100

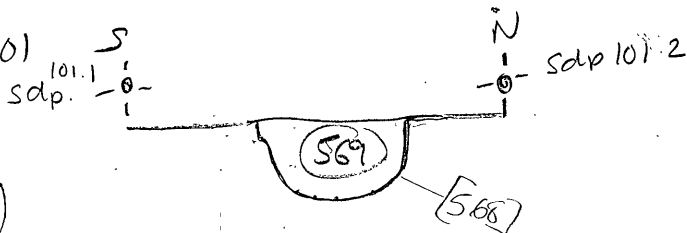
MID17  
S.100  
1:20  
19/1/18  
LH

WEST facing SECTION SHOWING WALL 464 + 550

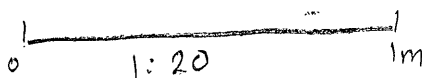


# East facing Profile of Pit [568]

MID-17  
Section no. 101  
1:20  
Area 1  
Liz Connelly  
22/01/18



MATRIX  
2  
(569)  
[568]  
20



South facing Profile of pit [570] and Pot (571)


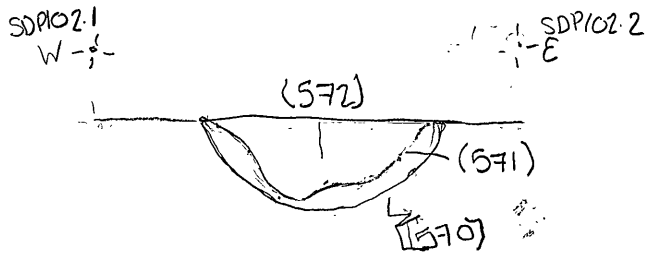
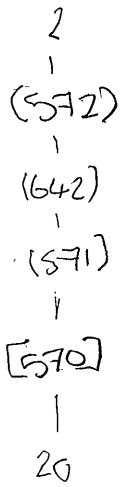
M1D17 - Area 1

S.102

1:20

Emma Forber

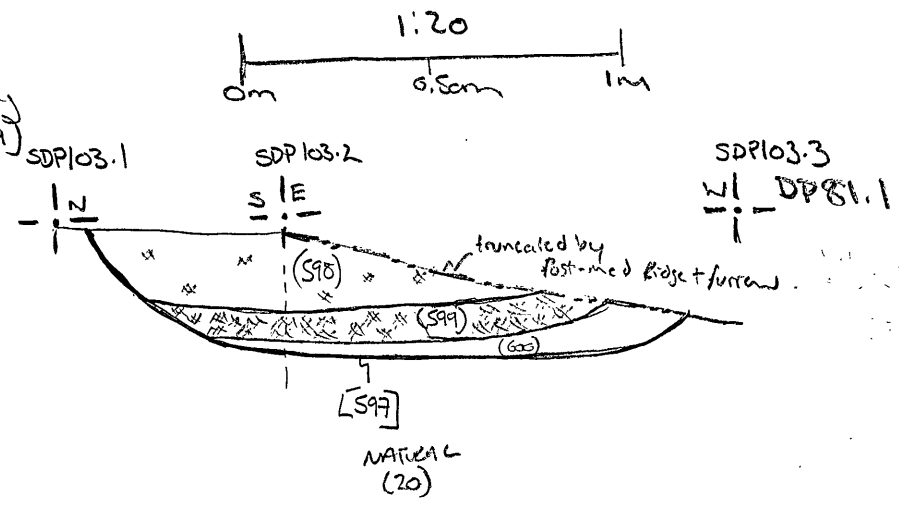
22/1/2018



Section 103  
on PLAN: 81  
of [S97] terminus showing  
Charcoal rich deposit (S99)

SCALE: 1:20  
AnP  
22/1/18

Key:  
xx = Charcoal flux

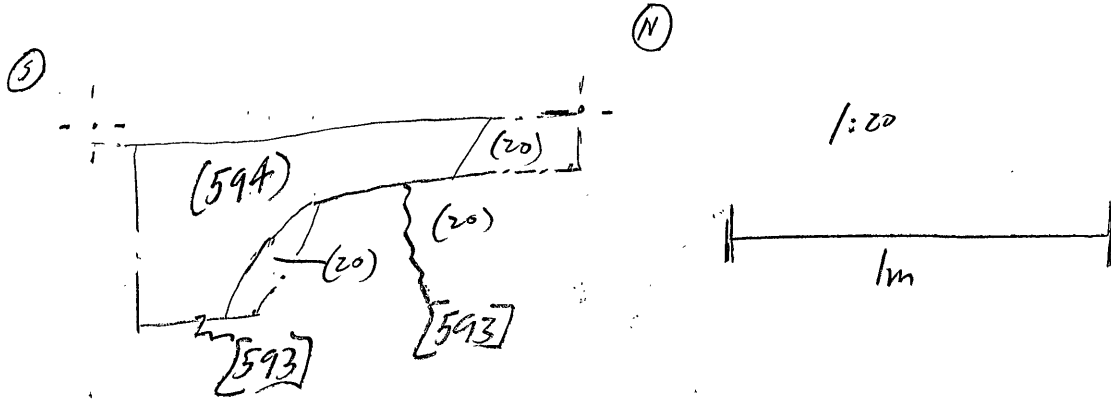


MID17

S.104  
S.105  
22/1/18  
M.M.

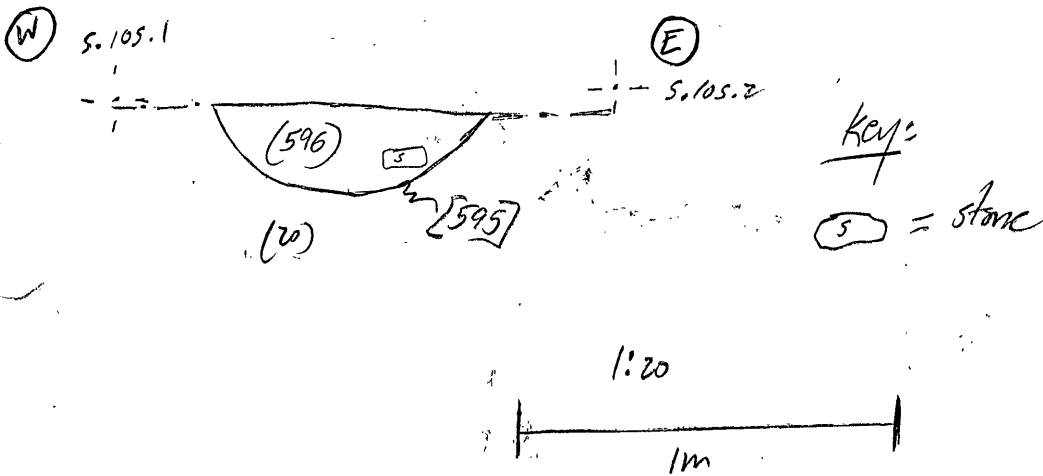
Section 104: E-facing Section of [593]

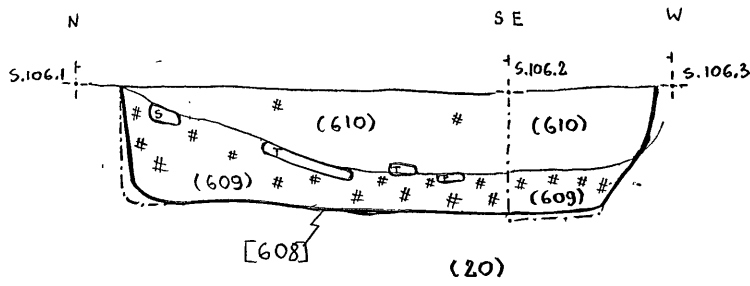
part of [401]



Section 105: S-facing section of ditch [595]

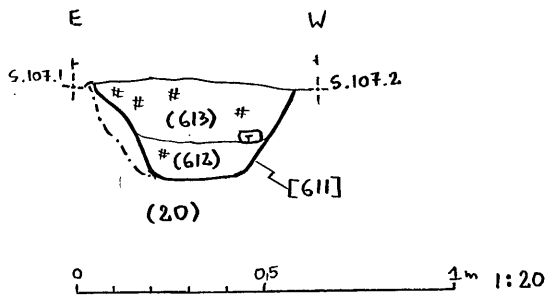

part of [401]






M1 D17  
S.106.1-3  
[608]-DITCH  
1:20  
A.R.  
22/01/18

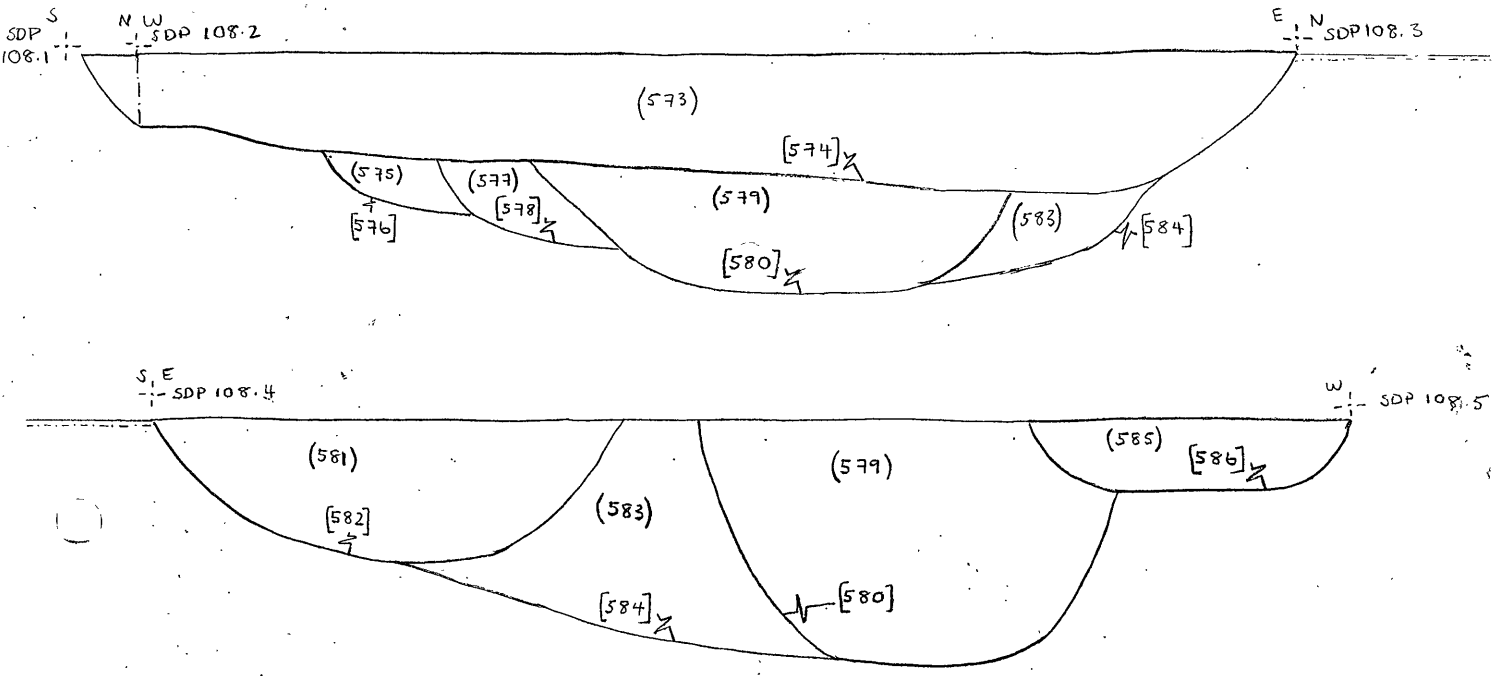
KEY:  
S - STONE  
T - TILE  
P - POT  
# - CHARCOAL



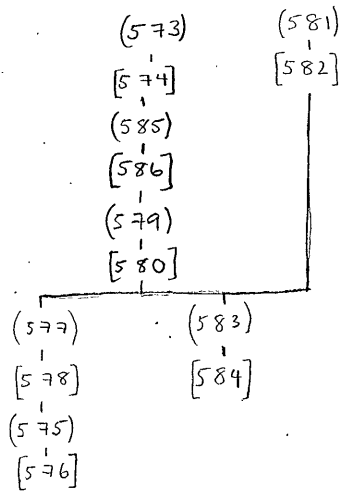
M1 D17  
S.107  
[611]-DITCH  
1:20  
A.R.  
22/01/18

KEY:  
T - TILE  
# - CHARCOAL





MIDIF  
SECTION 108  
SCALE 1:20  
22-01-18 G.D.



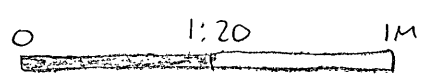

5.109

MID17  
Sec. 109  
1:20  
23/1/17  
LH

SOUTH FACING SECTION SHOWING DITCH 628

W  
DPS. 109.1

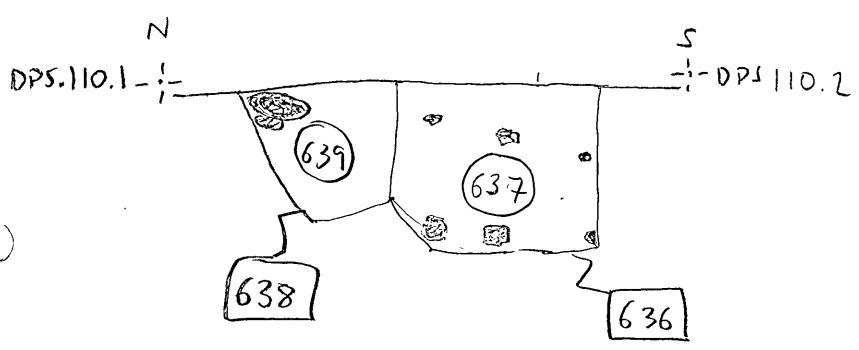
E  
DPS. 109.2



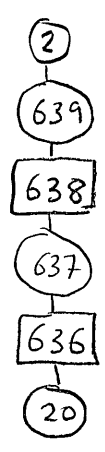
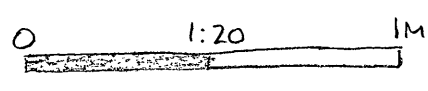
S.110

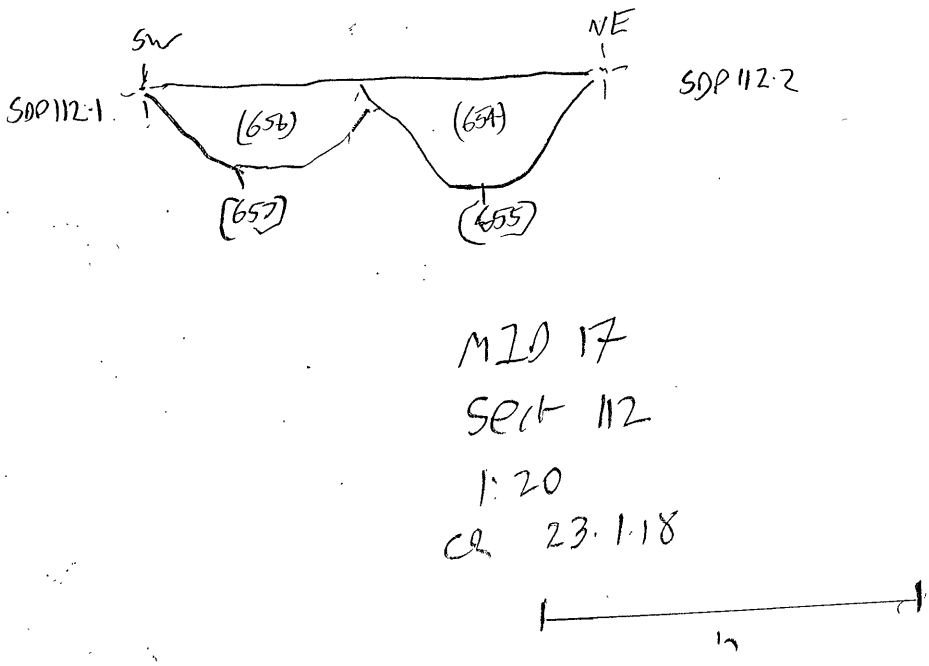
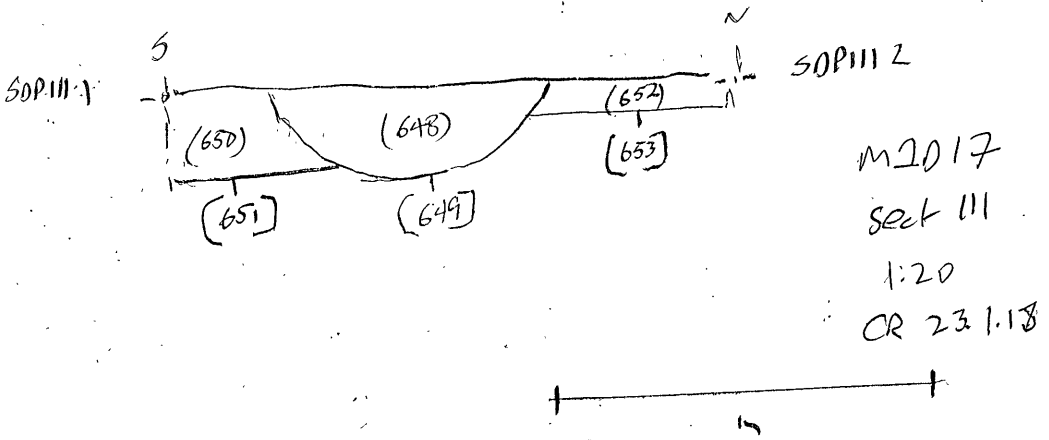
MID17  
Sec. 110  
1:20  
23/1/18  
LM

West facing section showing DITCHES 636 + 638



KEY:  
⊙ = STONE





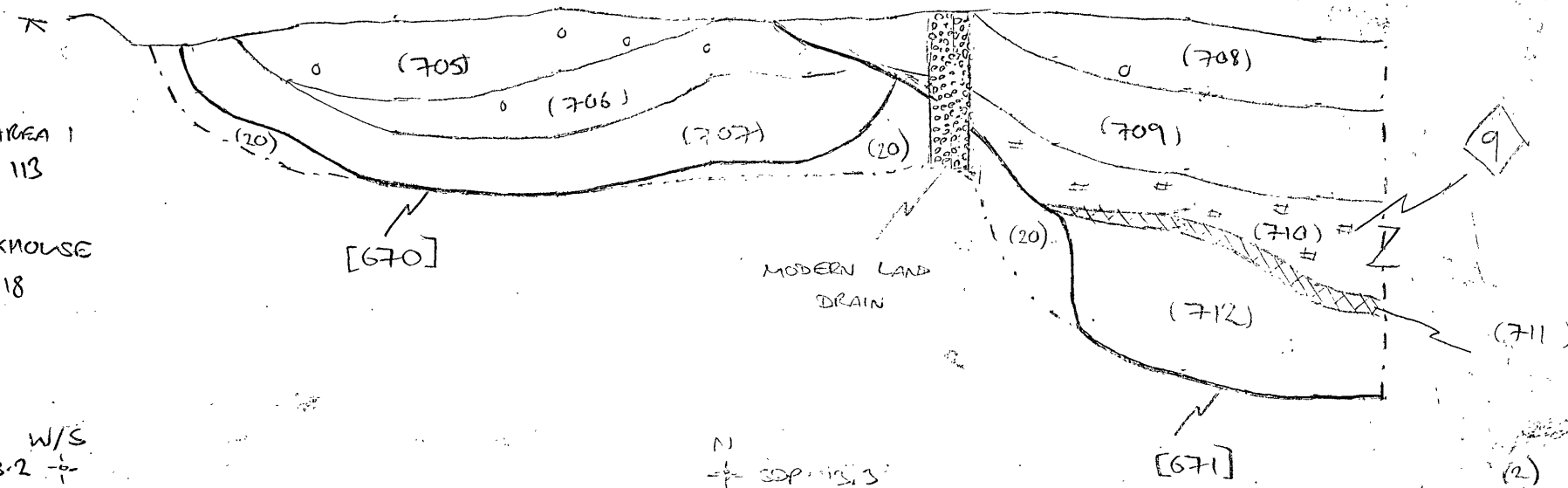
S. 113

NORTH AND EAST FACING SECTION OF PITS [670] AND [671]

SDP 113.1

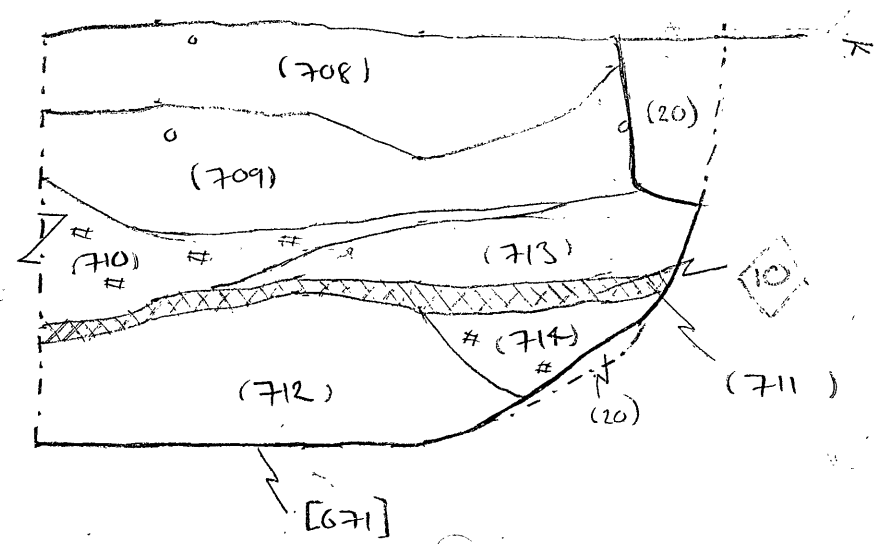
W/S SDP 113.2

MIDIT-AREA 1  
SECTION 113  
1:20  
ROB BACKHOUSE  
24/01/2018



W/S SDP 113.2

SDP 113.3



- KEY:
- - - OVERCUT
  - o o o STONE PACKING
  - /// CHARCOAL LAYER
  - # CHARCOAL PIECES
  - o STONE

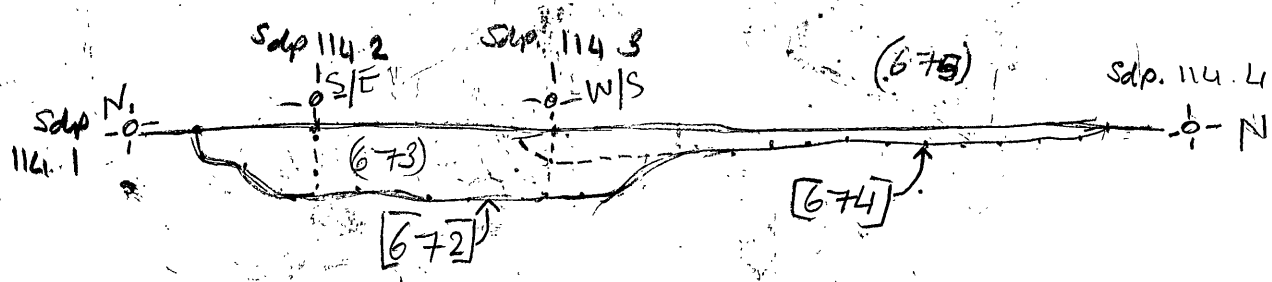
1:20

- (2)
- (708)
- (709)
- (710)
- (713)
- (711)
- (714)
- (712)
- [671]
- (705)
- (706)
- (707)
- [670]
- (20)


# Section of West North and East relationship of [672] and [674]

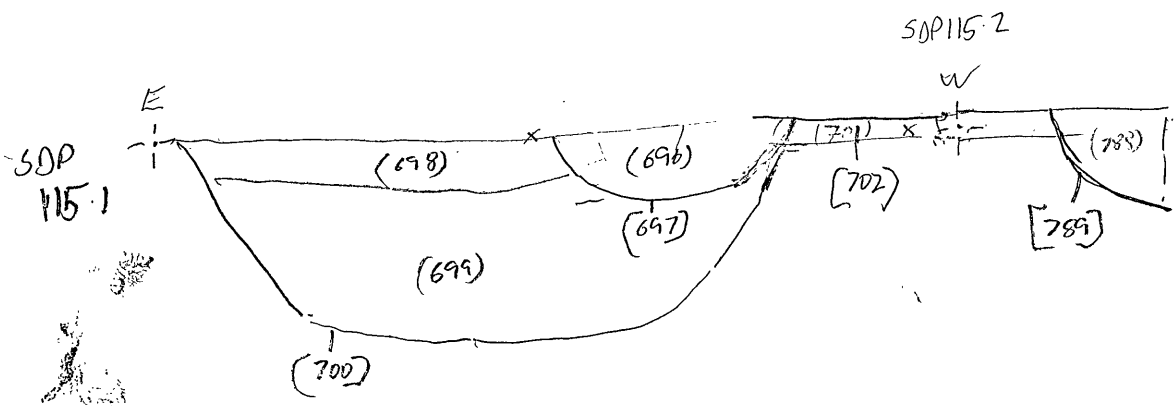
MID-17  
area 1  
Section 114  
1:20  
24/01/18  
Liz Connolly

key:  
----- Projected  
con K77  
boundary




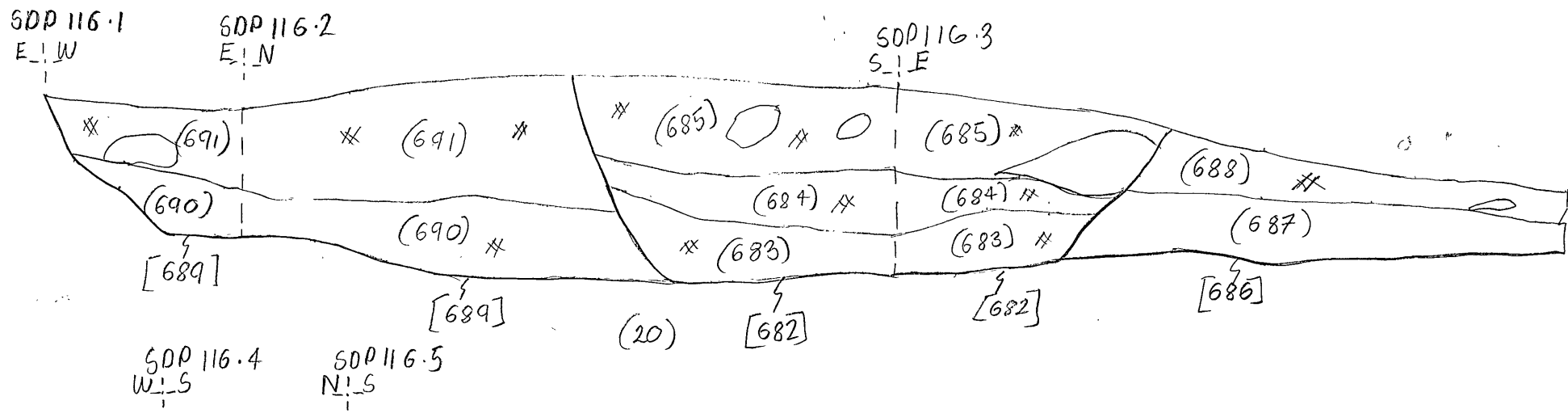
- MATRIX
- 2
  - (675)
  - [674]
  - (673)
  - [672]
  - 20



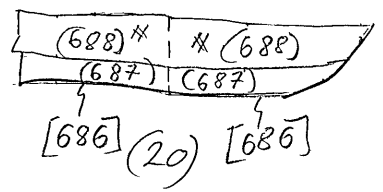


M 17  
Set 115  
1:20  
CR 2.5 1-18



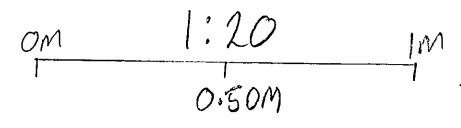


Section showing linears [689] and [686],  
and pit [682]



Key: ○ stone  
\* charcoal

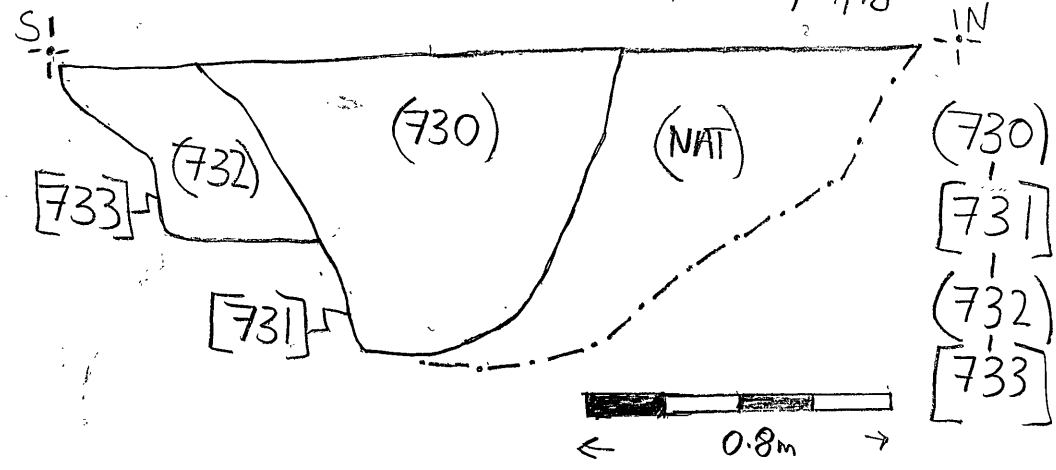
M1017  
Section 116  
1:20  
TJ  
26/01/18



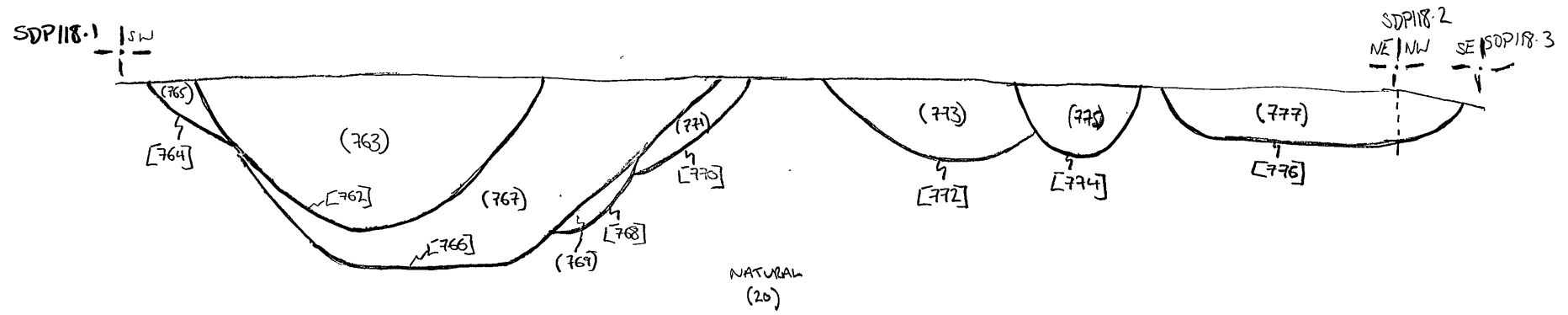
SH 117

MID 17

EACING SH. 117 1:20 MPE 25/01/18



SH 117



Section: 118  
 on PLAN; GPS + Sketch  
 of: Interlocking ditches  
 [762, 764, 766, 768, 770, 772, 774, 776]

Scale: 1:20

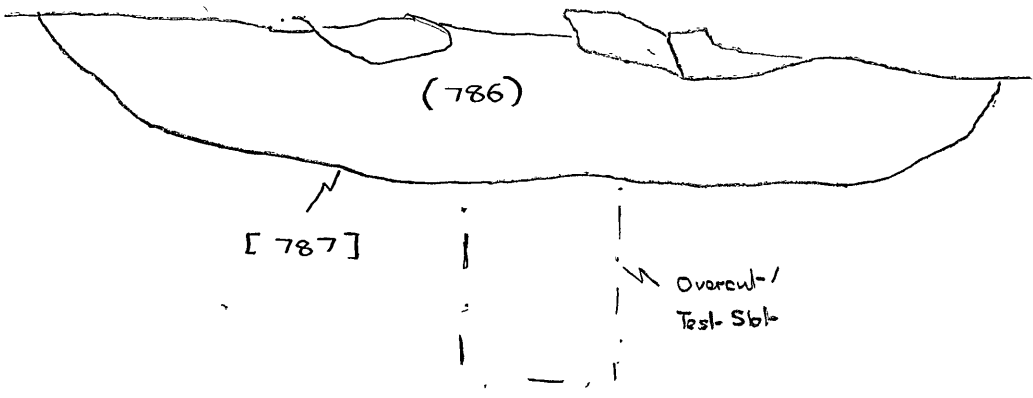
ADF

25/1/18


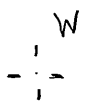
DIGS 469-479

S. 119  
120

S#119  
W Facing Section of Ditch Terminus  
1:10 MB 26/1/18



S#120  
Profile of Ditch Terminus  
1:10 MB 26/1/18



M1D -17  
Section 119 + 120  
MB 1:10 26/1/17

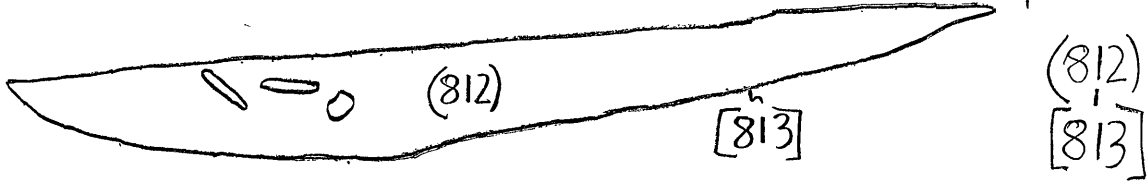
MID 17

121

N-FACING S# 121 1:10 MPE 26/01/18

W +

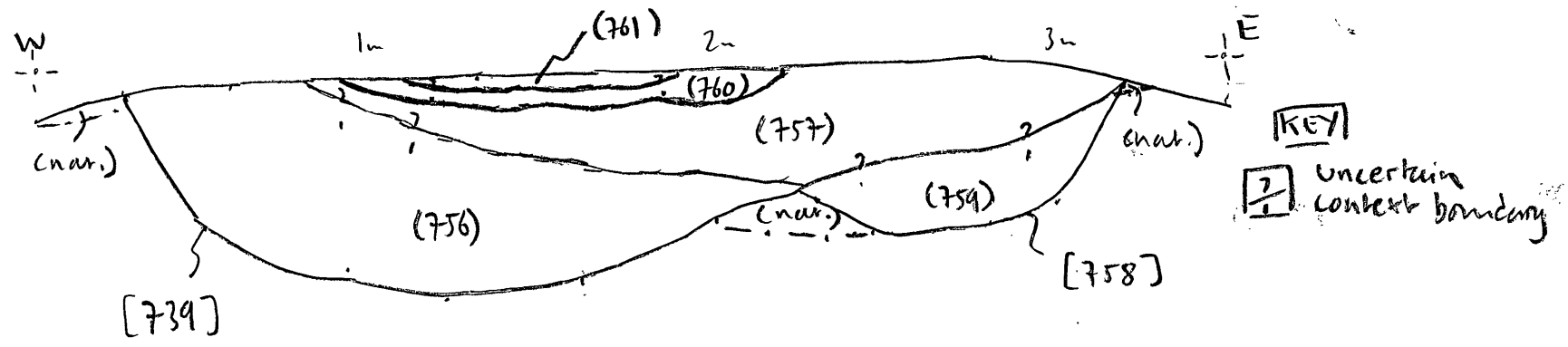
E +



0.5m

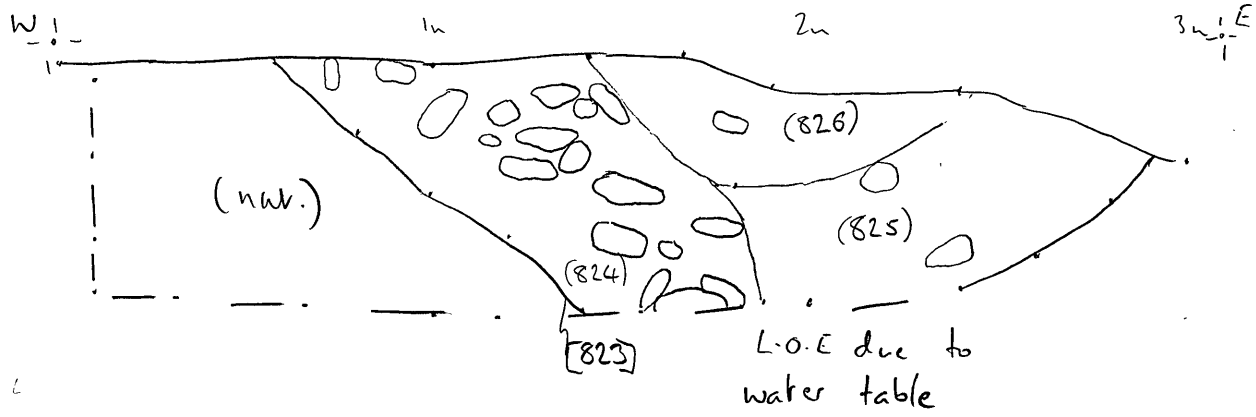
[M10 17]

[section no. 122] S facing sed. of dike terms, [739] + [758] + prob. 'path' surfaces (760) + (761)  
1:20 A.W. 26/1/18



S. 100

S#123 S-FACING 1:20 Ak/AW 26/1/18



123

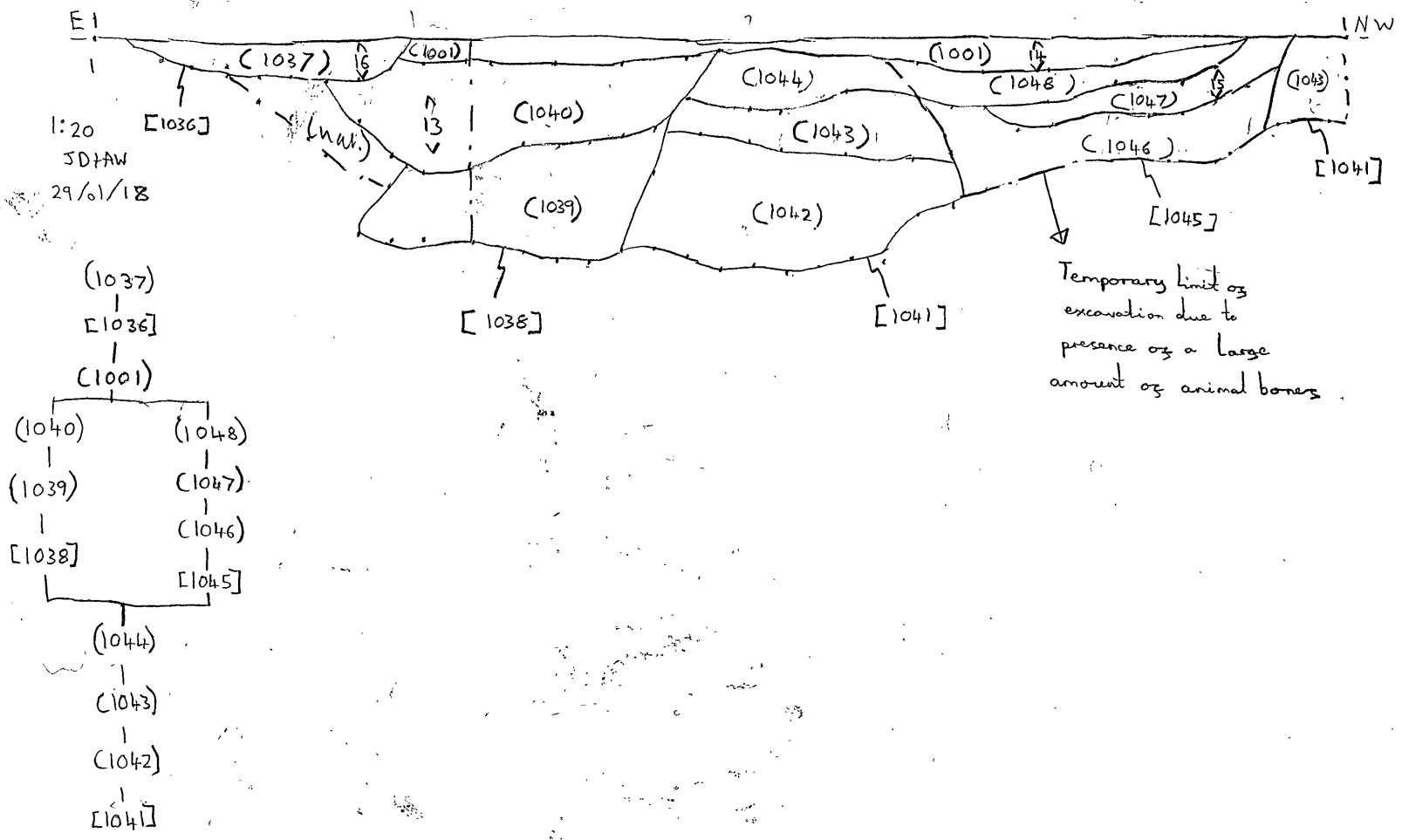
24

S # 124

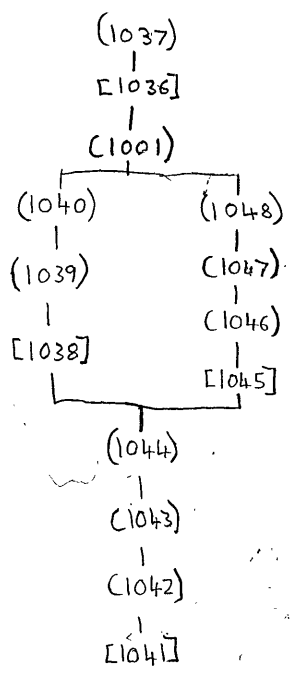
MID 17

N FACING

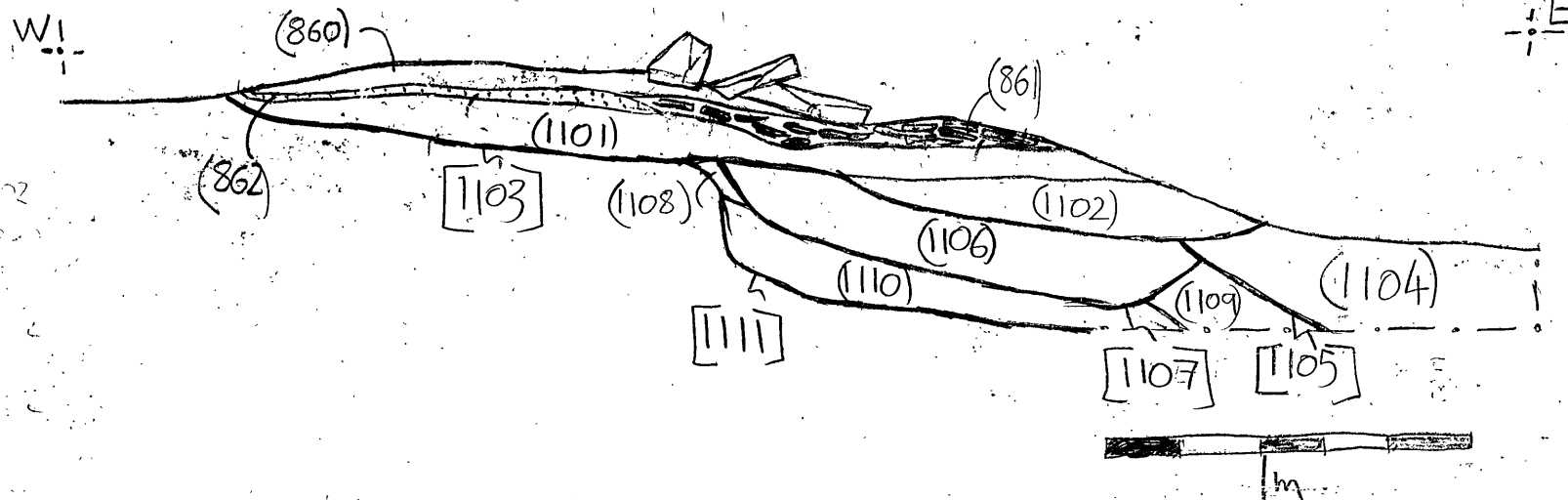
NE FACING



Temporary limit of  
excavation due to  
presence of a large  
amount of animal bones

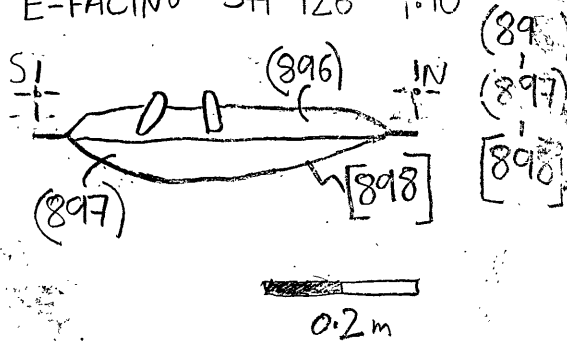


S-FACING S# 125 1:20 MPE 29/01/18



- (860)
  - (861)
  - (862)
  - (1101)
  - (1102)
  - [1103]
  - (1104)
  - [1105]
  - (1106)
  - [1107]
  - (1108)
  - (1109)
  - [1111]
  - (20)
- SURFACE
- TERRACE
- PALEO CHANNEL

E-FACING S# 126 1:10 MPE 29/01/18



MID17  
AREA 1

S# 125  
126

MID17 - AREA 1

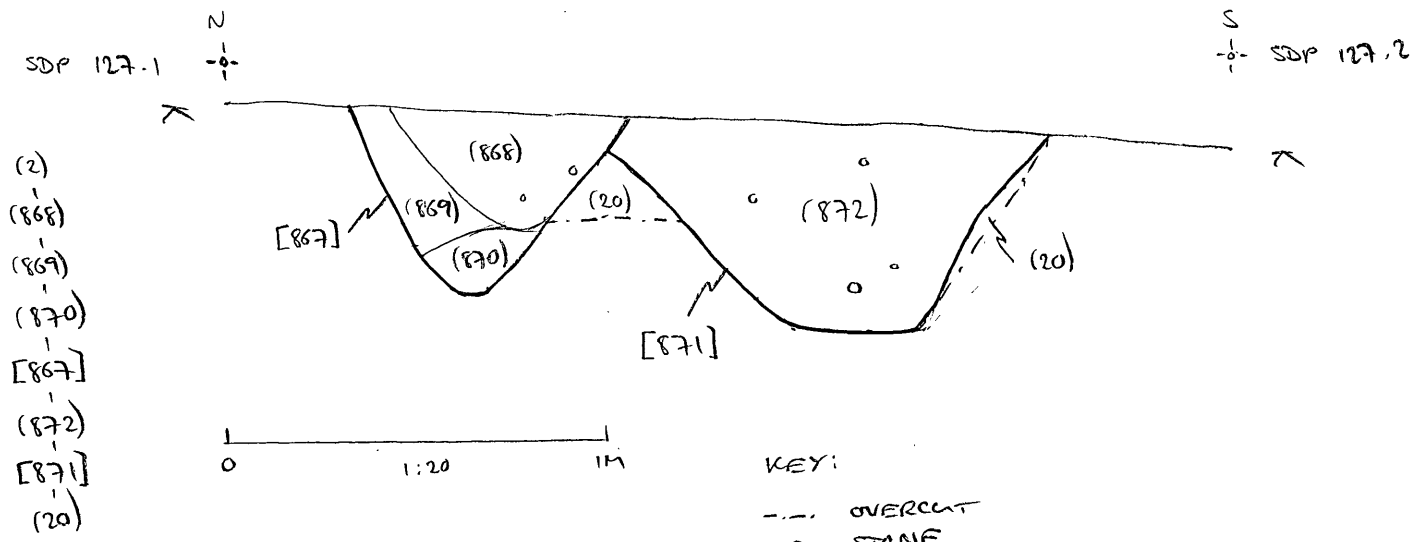
SECTION 127

1:20

ROB BACKHOUSE

29/01/2018


WEST-FACING SECTION OF DITCHES [867] & [871]



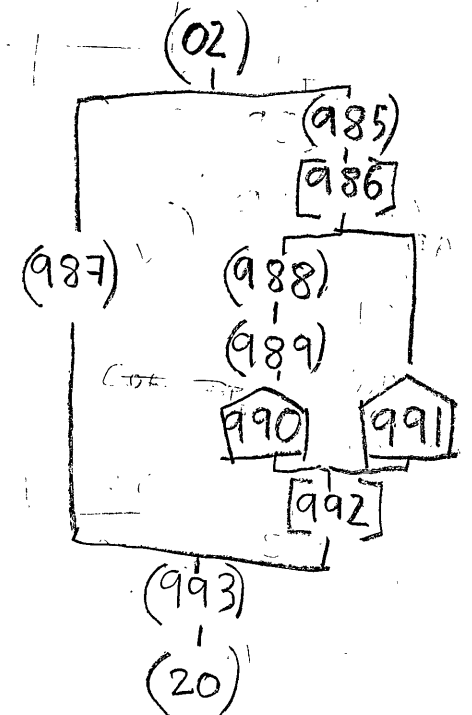

- (2)
- (868)
- (869)
- (870)
- [867]
- (872)
- [871]
- (20)

KEY:  
 - - - OVERCUT  
 ○ STONE

S-FACING S# 128 PART I OF II 1:10 MPE 31/01/18



W-FACING S# 128 PART II OF II



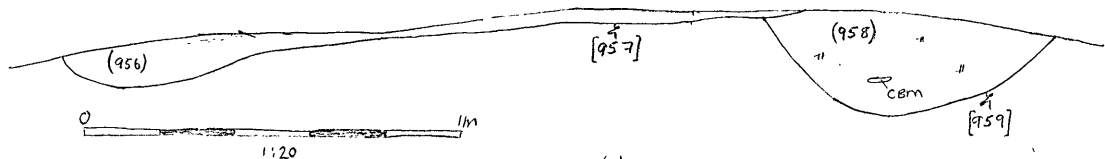
MID 17  
AREA 1

S# 128

SE  
SDP 129.1

NW SW  
SDP 129.2

NE  
SDP 129.3



KEY: # CHARCOAL  
 ☞ CBM

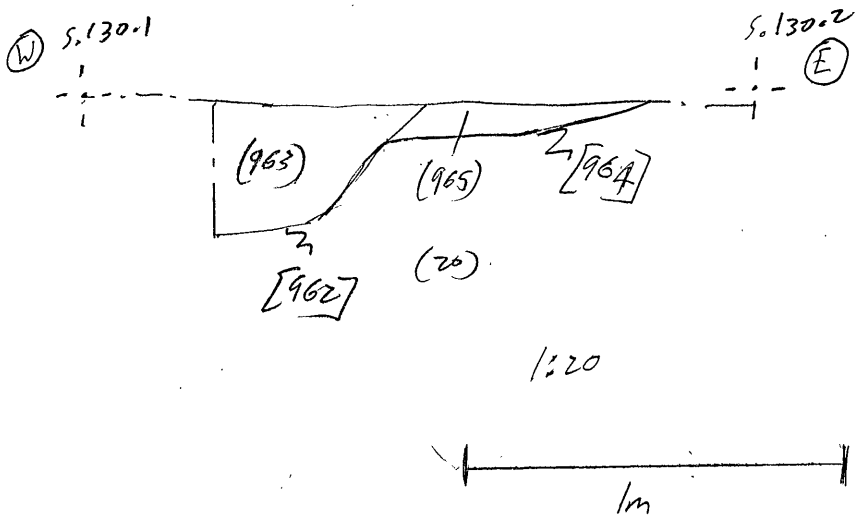
- (2)
- (956)
- [957]
- (958)
- [959]
- (20)

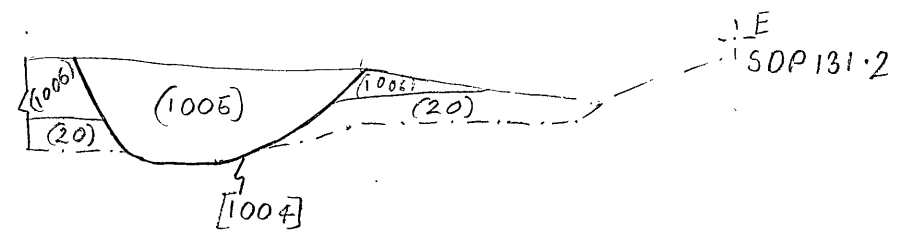

MID 17  
 SECTION 129  
 SCALE 1:20  
 31-01-18 GD  
 PIT [957] + DITCH [959]

MID17

S.130  
M.M.  
Jan 31/18

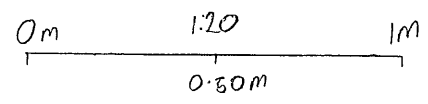
Section 130: Surfacing of [962] + [964]





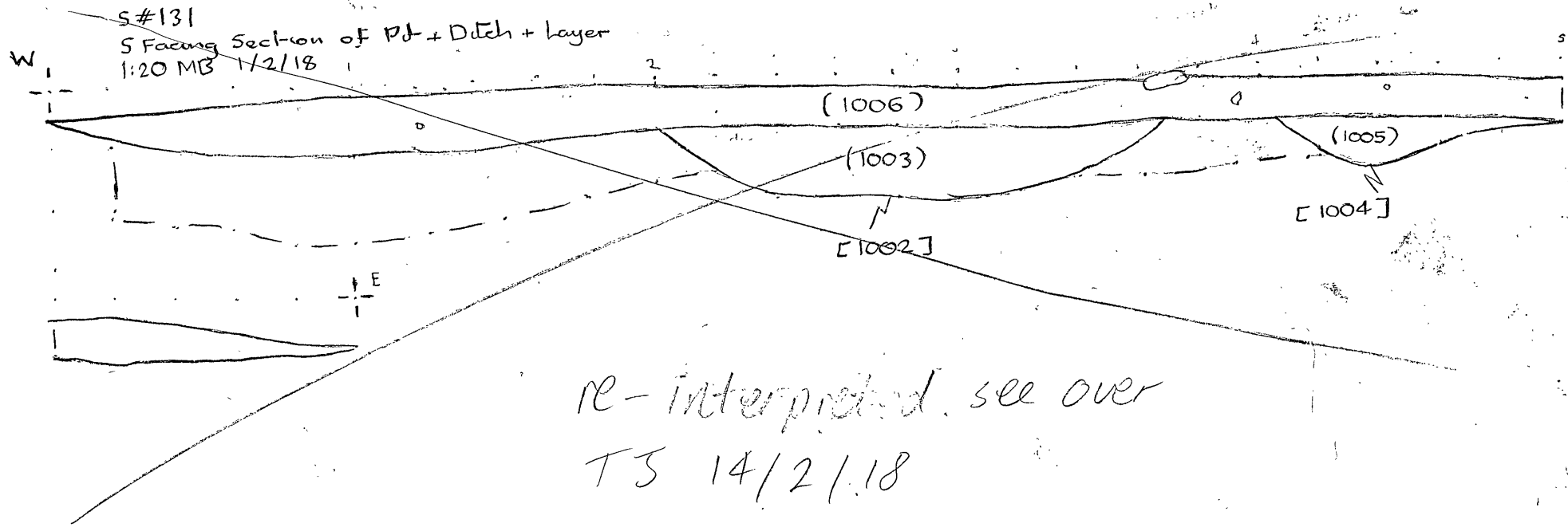
Salin facing section showing  
 rubber cut [1002] and  
 ditch [1004]

M1017  
 S.131  
 1:20  
 07/02/18  
 TJ

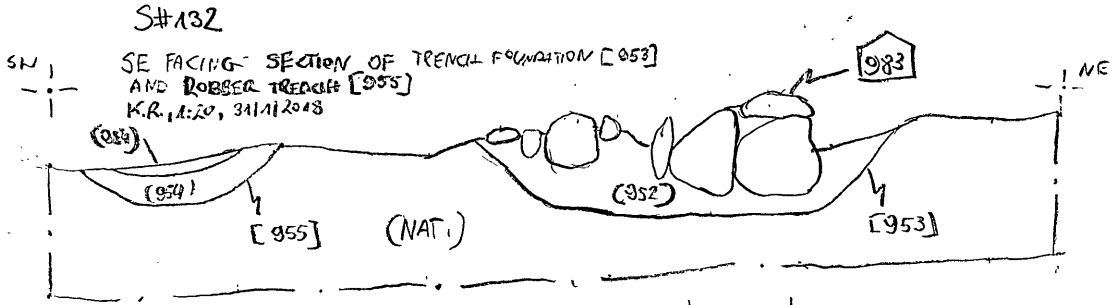


Key: □ stone

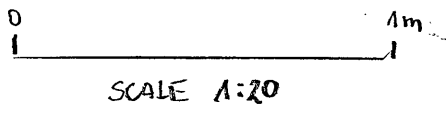
S. 131



M1D17  
S#131  
1:20 MB  
1/2/18



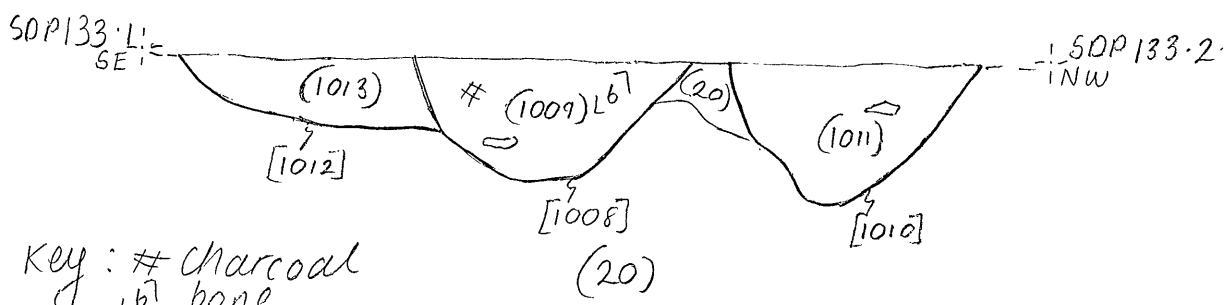
80-STONES



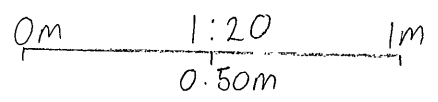
MATRIX	
(2)	(2)
(984)	(952)
(954)	983
[955]	[953]
(20)	(20)

M1017  
S#133  
1:20  
TS  
01/02/18

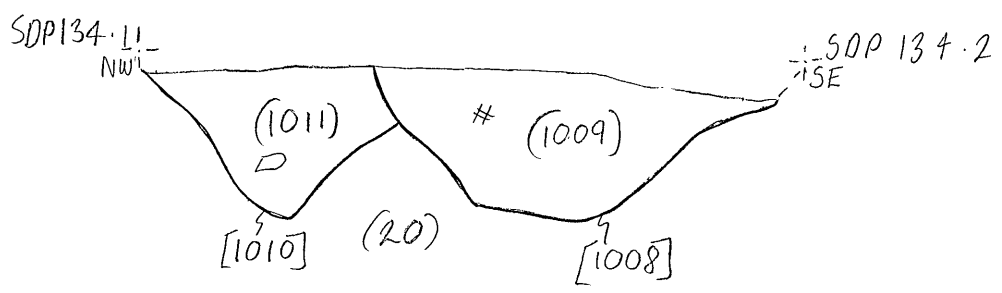
North East facing section showing  
natural feature  $[1012]$  and curve linears  
 $[1008]$  and  $[1010]$



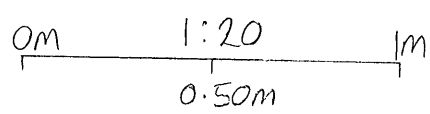
Key: # charcoal  
Lb bone  
□ stone



South West facing section showing curve linears  
 $[1008]$  and  $[1010]$

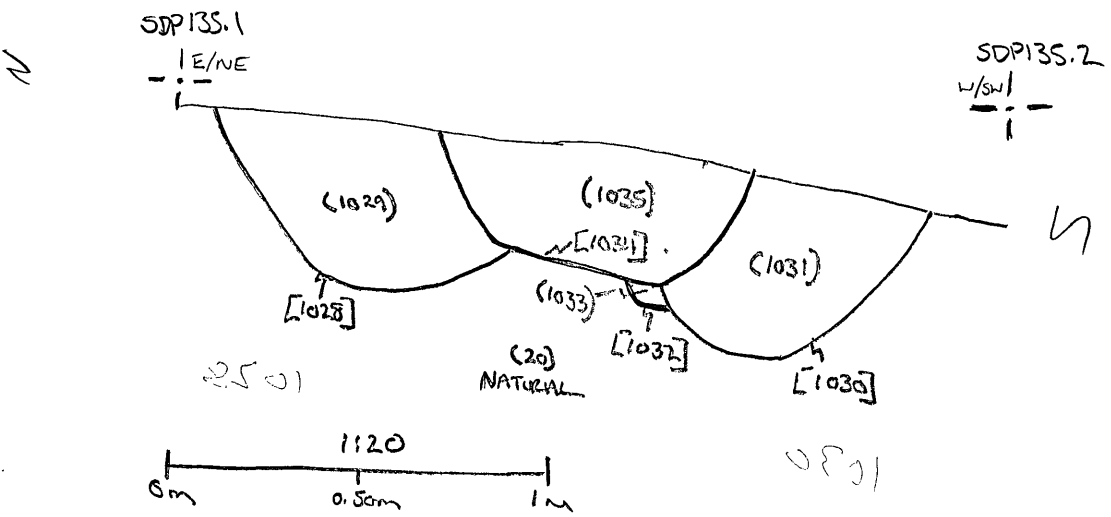


M1017  
S#134  
1:20  
TS  
01/02/18



Key: □ stone  
# charcoal

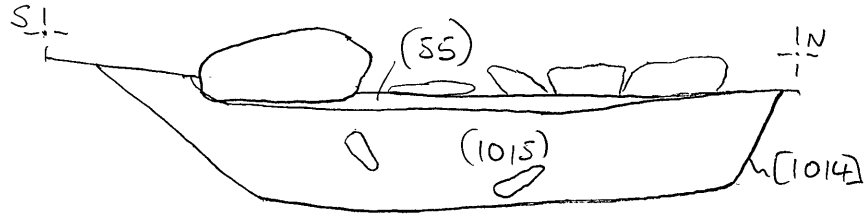
N1D17



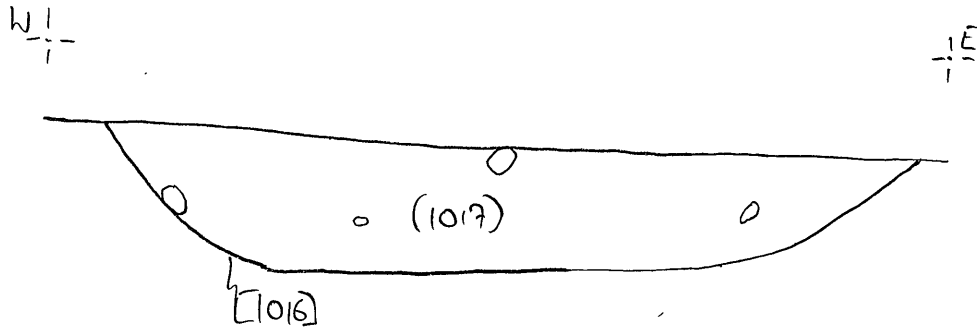
SECTION: 135  
 ON PLAN: GDS  
 OF: Ring ditches [1028] + [1030]  
 + Pit [1034] + Ditch [1032]  
 SCALE: 1:20  
 AOP  
 1/2/18

S#135

S# 136 1:10 Ak 3/1/18 E-FACING



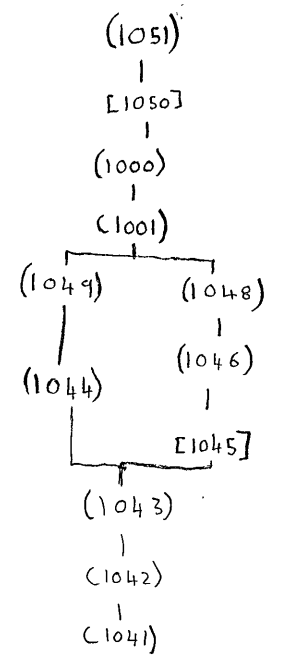
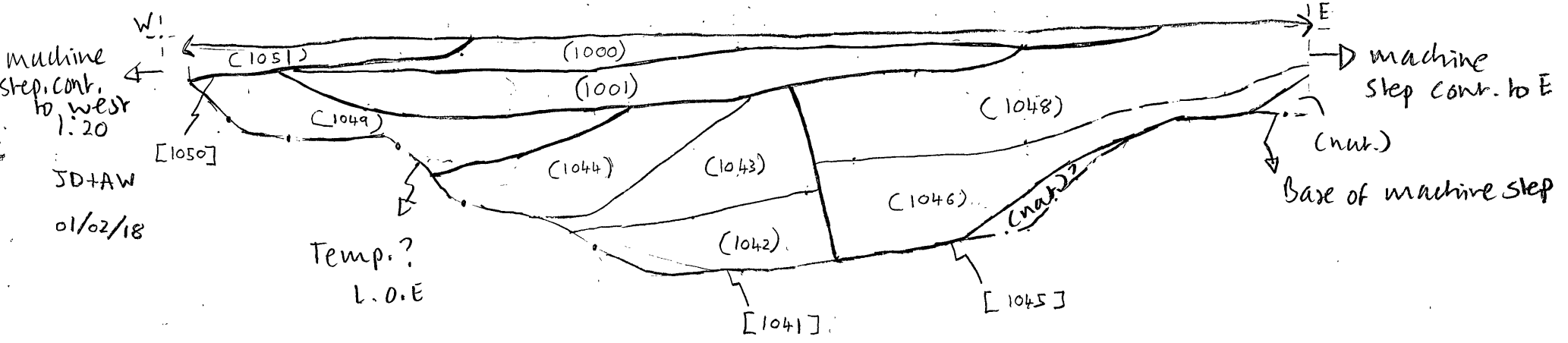
S# 137 1:10 Ak 3/1/18 S-FACING



136 + 137

MIDI7

S FACING SECTION S #138

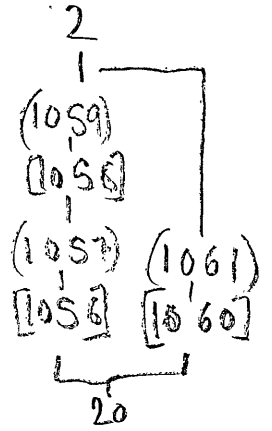
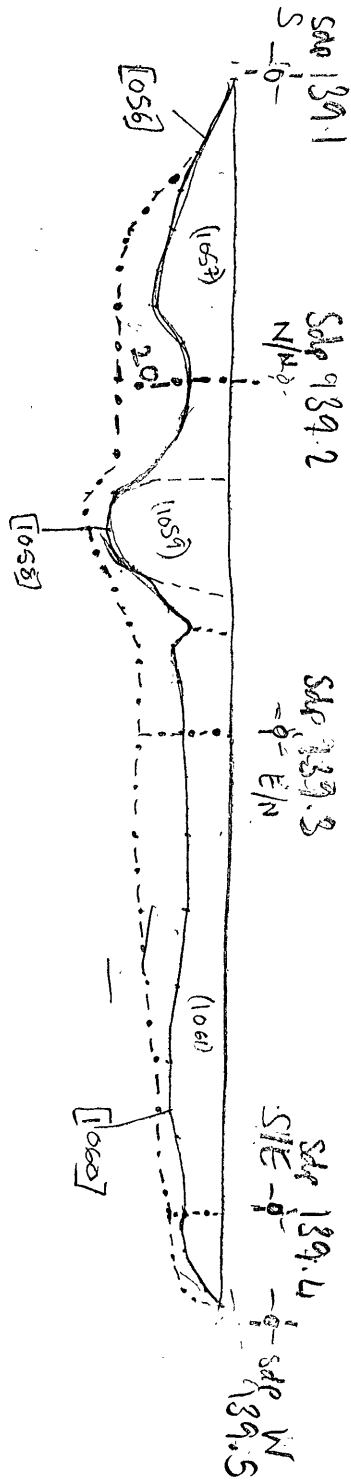


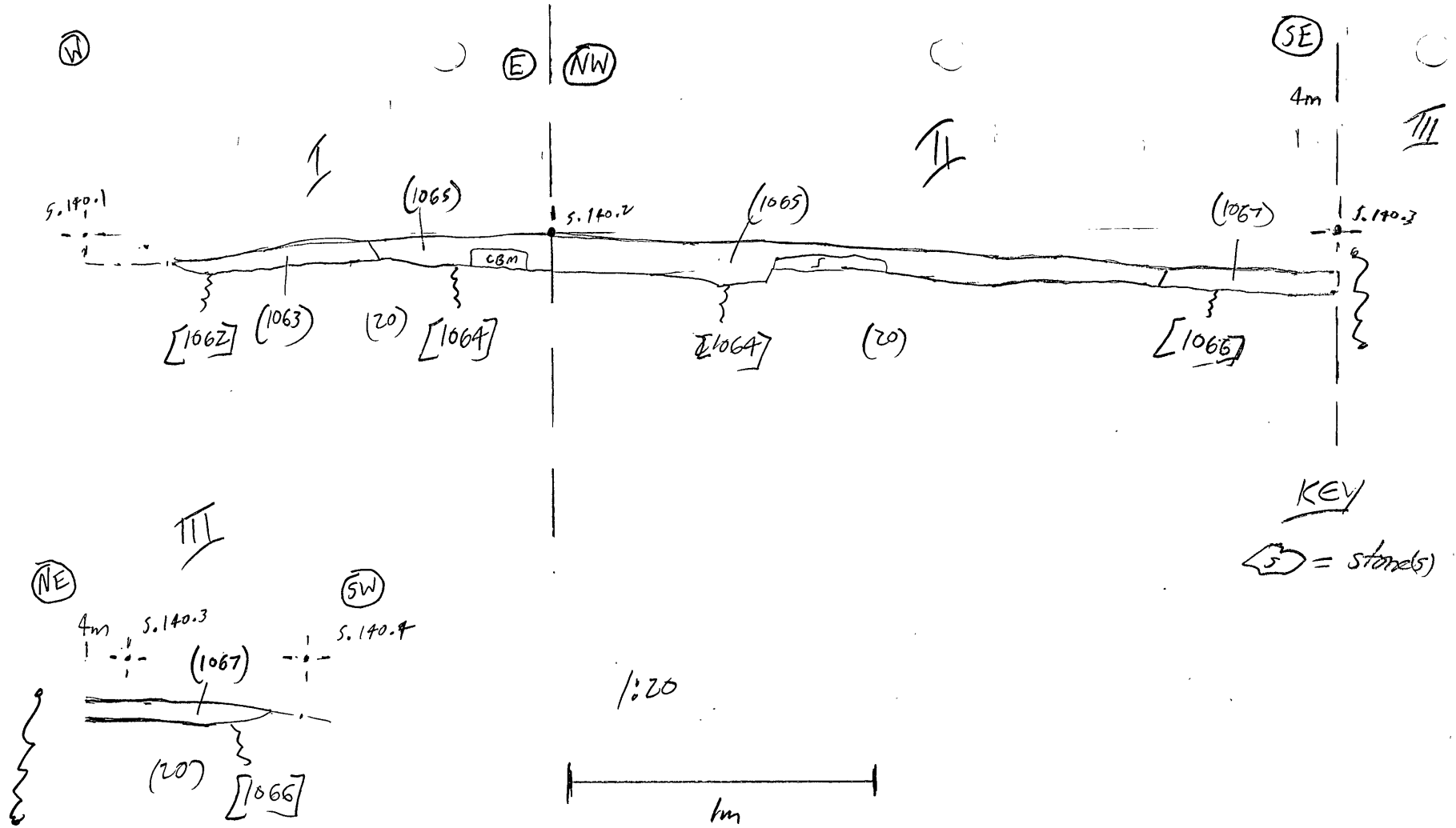
S. 138

EAST SOUTH WEST AND NORTH FACING  
SECTION SHOWING RELATIONSHIP  
OF [1056] [1058] [1060]

MID-17  
AREA 1  
SECTION 139  
1:20  
1/02/18  
LIZ CONNELLY

key:  
- - - overcut  
- - - projected  
boundary

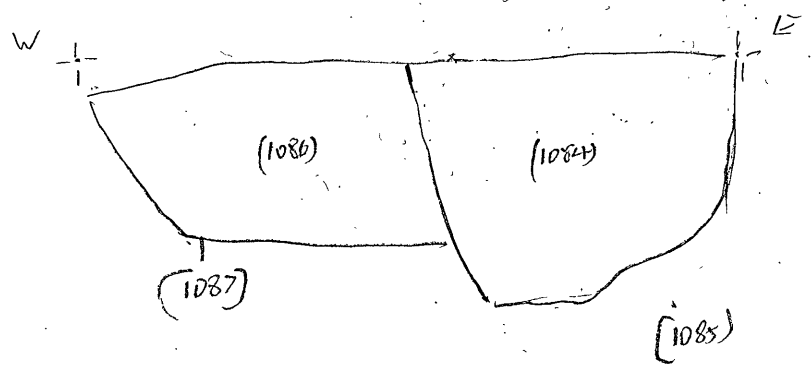
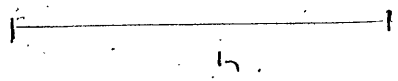




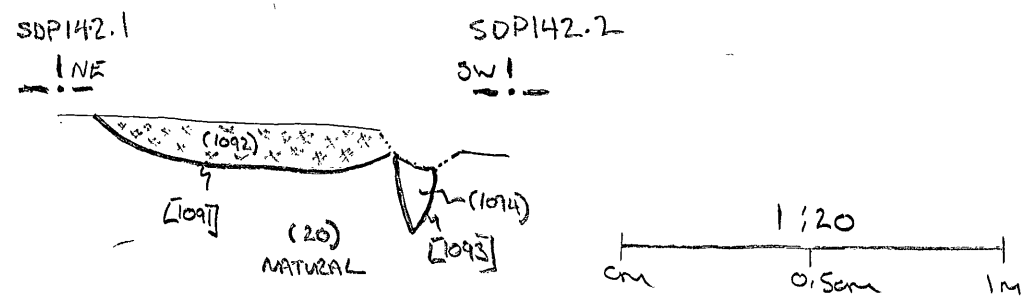
M/D 17 Section 140° S, SW + NW-facing section of [1062], [1064] and [1065]

S.140  
M.M.  
Feb. 1/18

m 2017  
sect 141  
1:20  
CR 1.2.18



NID17



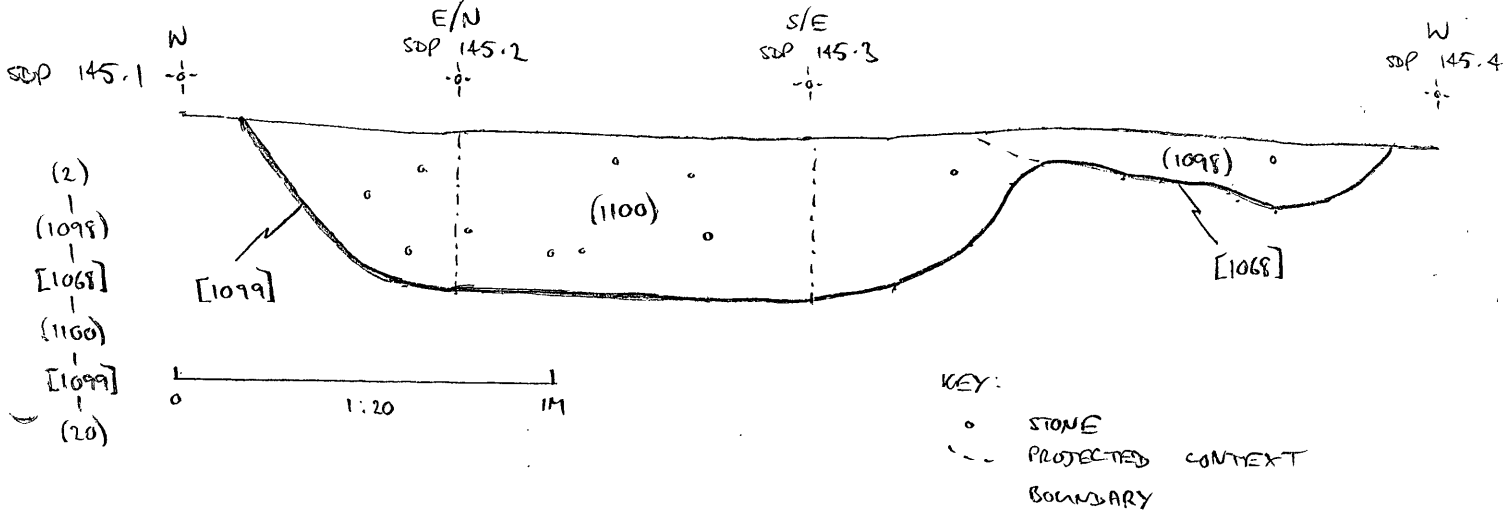
SECTION: 142  
 EMPLOY: GPS  
 of: Burning Pit [1091] + Stone hole [1093]  
 SCALE: 1/20  
 REF: 1/2/17

key:  
 \* = Charcoal

S#142

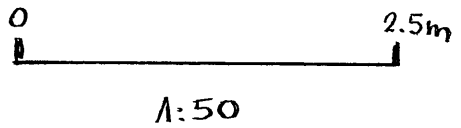
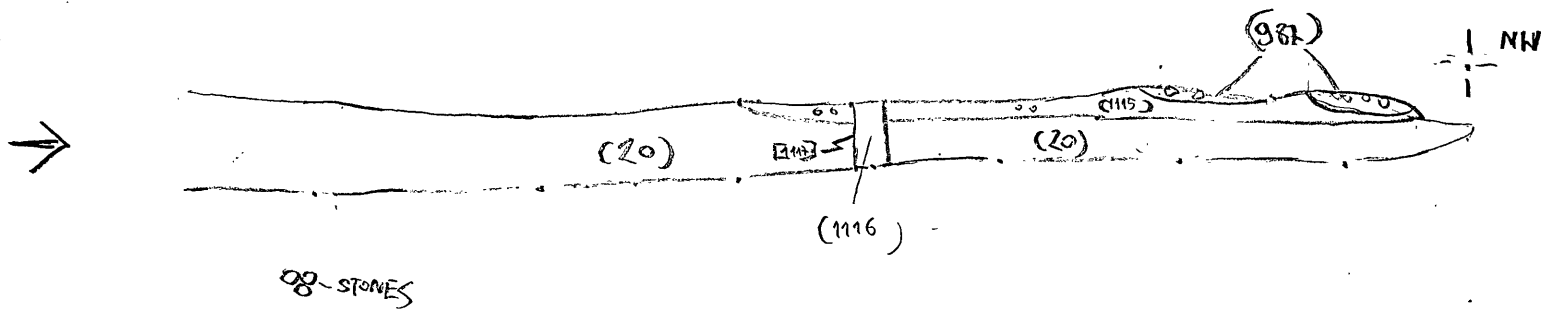

MIDIA - AREA 1  
SECTION 145  
1:20  
ROB BACKHOUSE  
02/02/2018

SOUTH, WEST & NORTH-FACING SECTION OF  
DITCH [1099] AND PIT [1068]

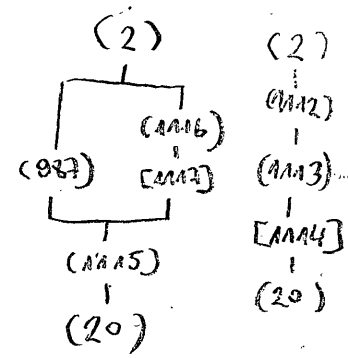


S# 146

S#146  
NE FACING BULK SECTION OF AREA ASSOCIATED WITH STRUCTURE 53  
1:50 X.R., 11/2/2018



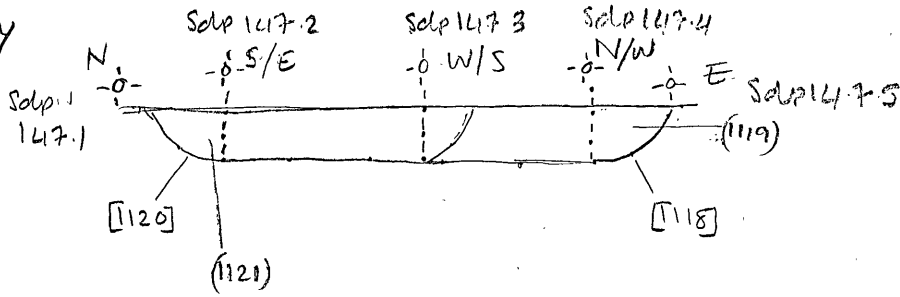
MATRIX



MADIA

MID-17  
 AREA 1  
 SECTION 147  
 1:20  
 2/02/18  
 LIZ CONNELLY

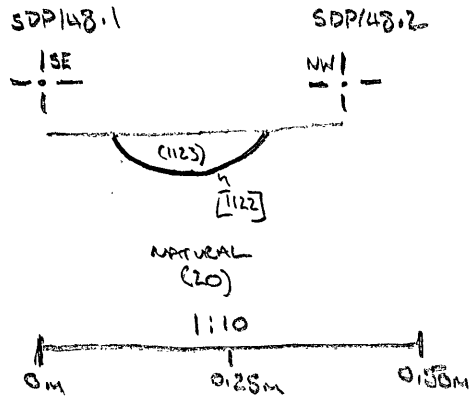
SECTION SHOWING RELATIONSHIP OF  
 DITCHES [118] & [120]



MATRIX

2  
 |  
 (1121)  
 |  
 [120]  
 |  
 (119)  
 |  
 [118]  
 |  
 20

SECTION: 148  
ON PLAN: GPS  
OF: ~~FLY~~ Gully [1122]  
→ SCALE: 1:10  
HOF  
2/1/18

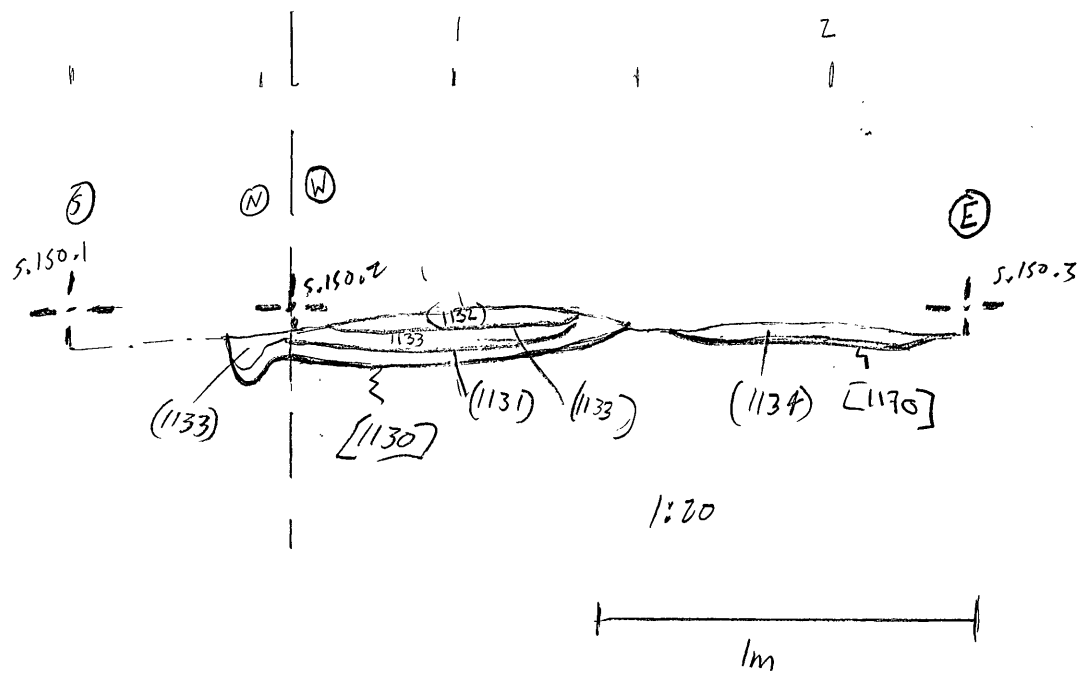


S#148

NID17

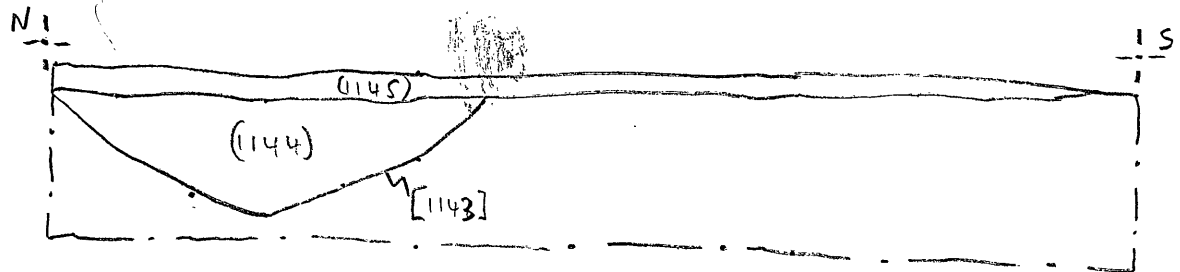
S. 150

\* FOR S. 149  
SEC 8. 151.


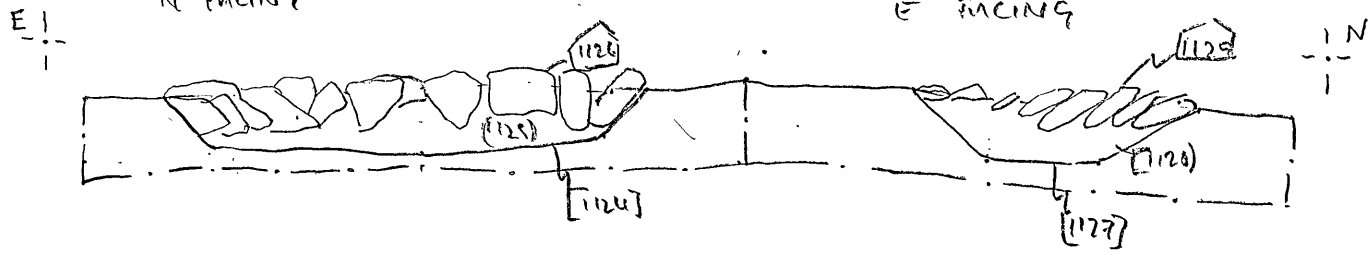


SEC: 150  
 OR PLAN: 94  
 OF: L. 1130  
 SCALE: 1:20  
 MN

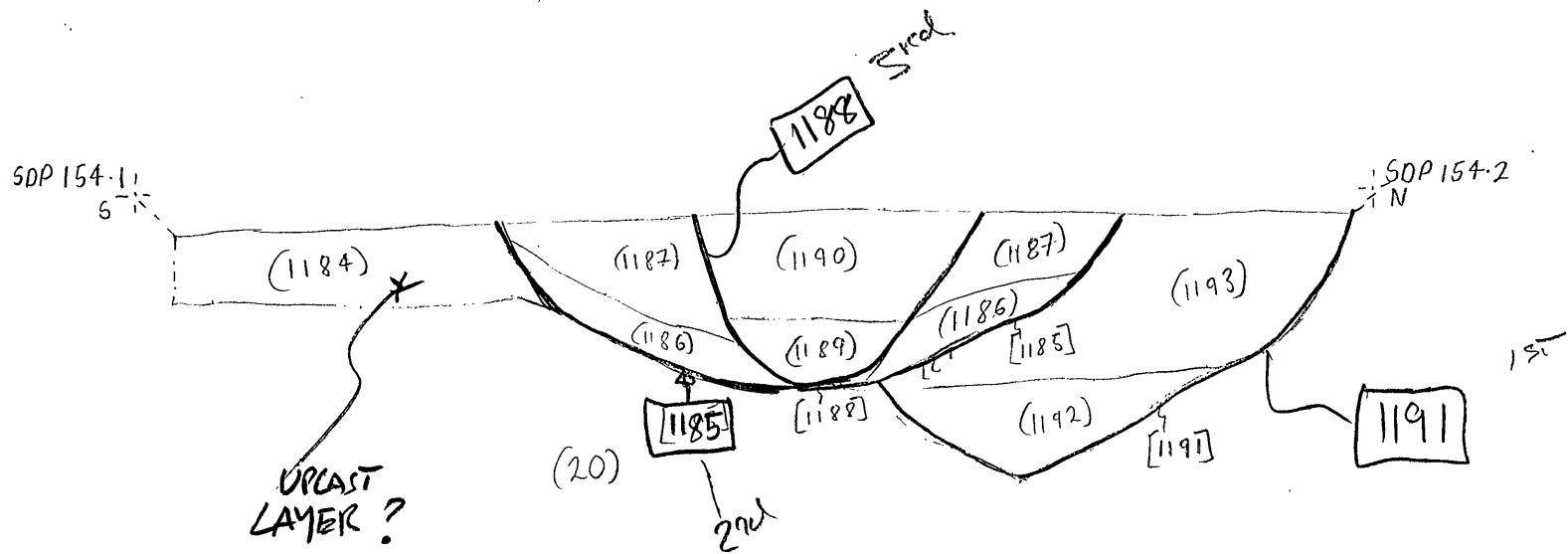
SH 151  
SCALE 1:10



SH 149 SECTIONS OF [1124] + [1127]  
SCALE 1:20  
N FACING



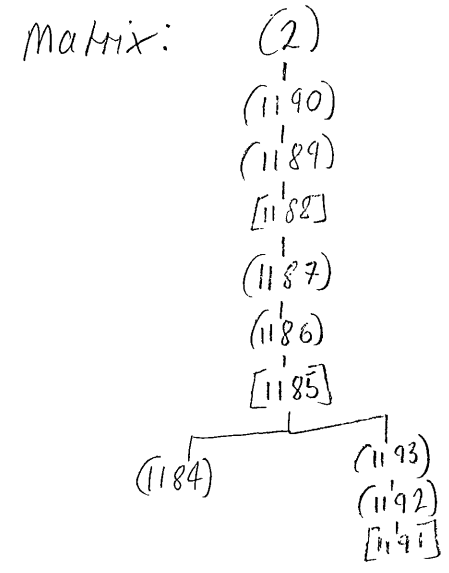
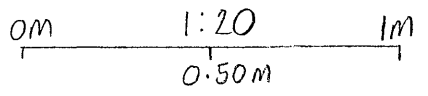
SH 149  
SH 151



M1017  
 S# 154  
 1:20  
 TS  
 5/2/17

East facing section showing  
 ditches [1185], [1188] and [1191]

Key:  $\tau_c$ , CBM

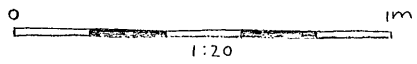
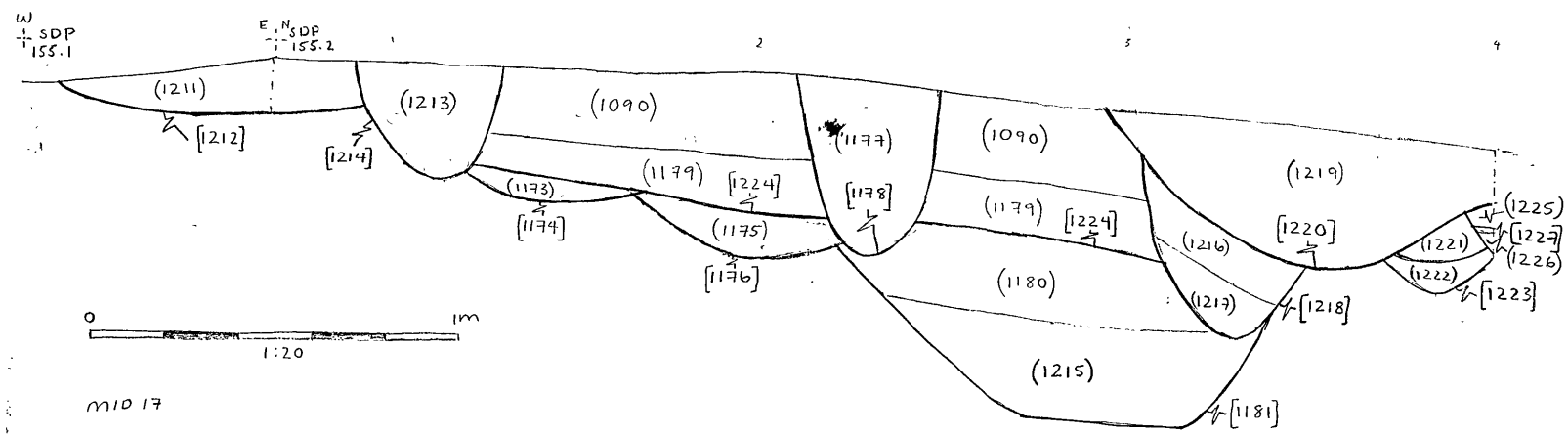


5.154

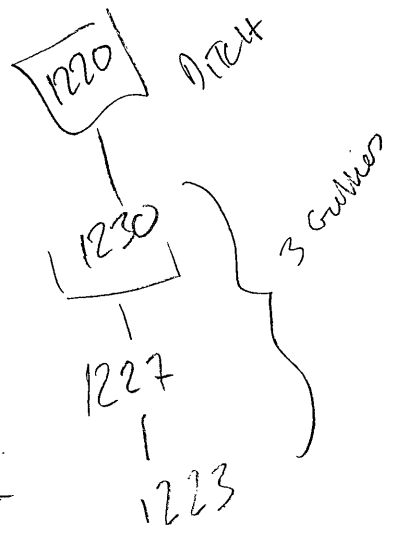
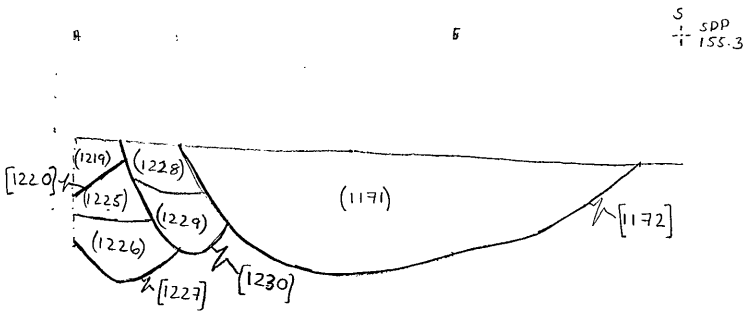
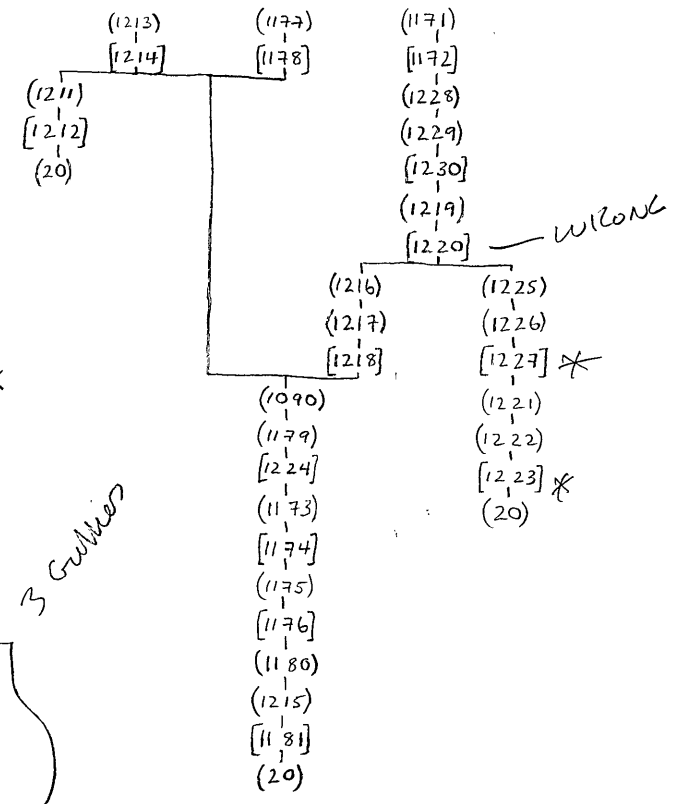
J.155

N

S.



M1017  
 SECTION 155  
 SCALE 1:20  
 05-02-17 G.D.

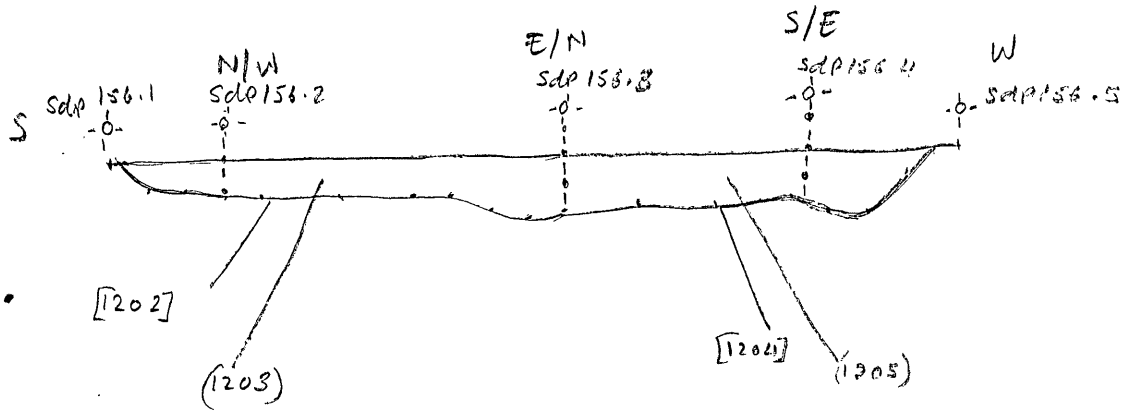


S. 152, 153  
VOTD

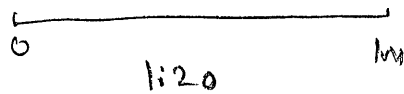
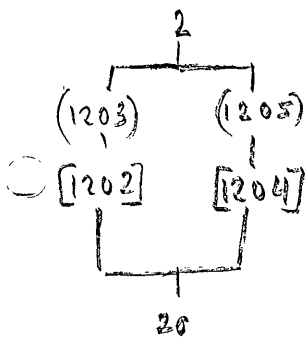
S. 156

MID-17  
AREA 1  
SECTION 156  
1:20  
5/02/18  
Liz Connelly

SECTION DRAWING SHOWING  
RELATIONSHIP OF DITCHES  
[202] & [204]



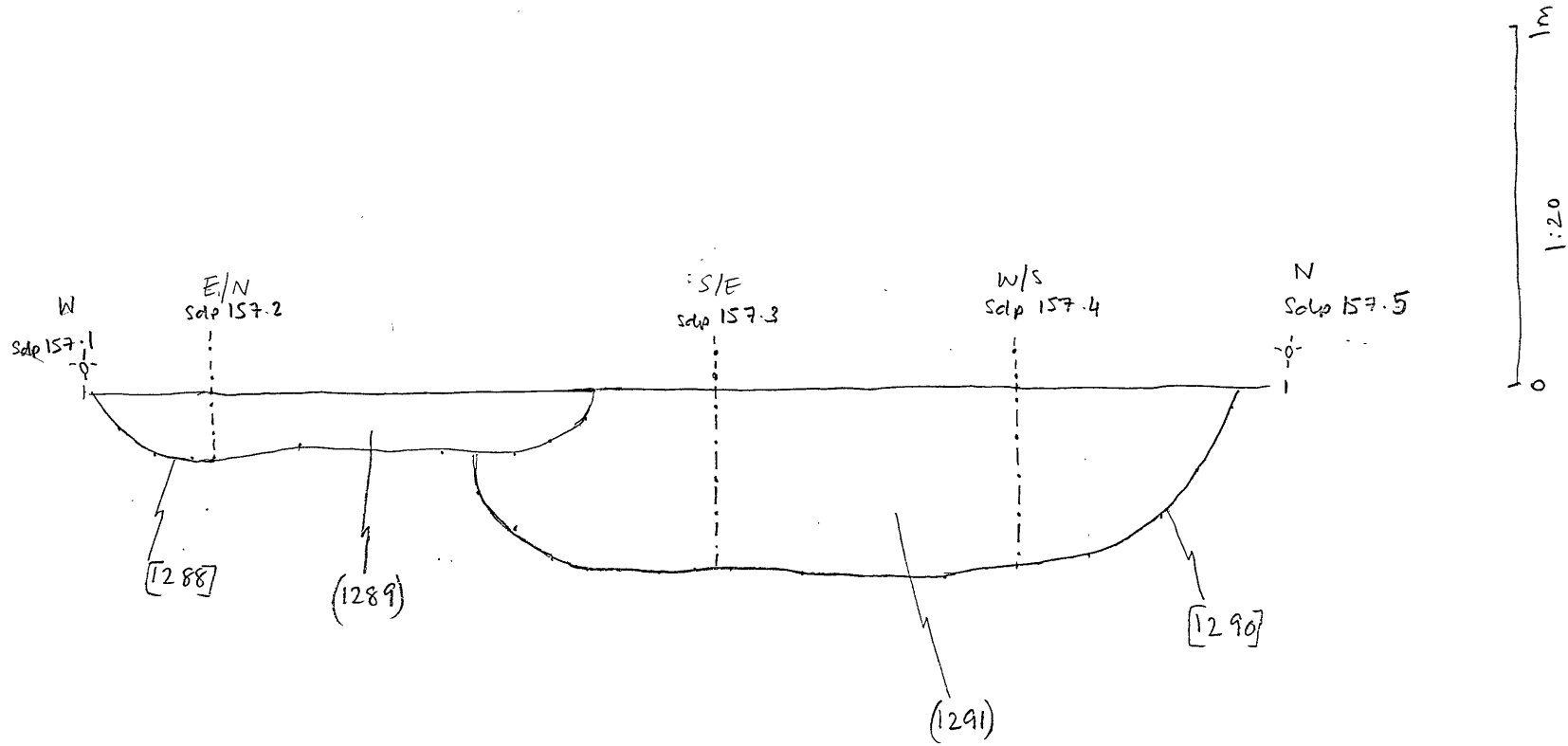
MATRIX



S. 157

SECTION SHOWING RELATIONSHIP OF  
DITCHES [288] & [290]

MID-17  
AREA  
SECTION 157  
1:20  
6/02/18  
LIZ Connelly



MATRIX

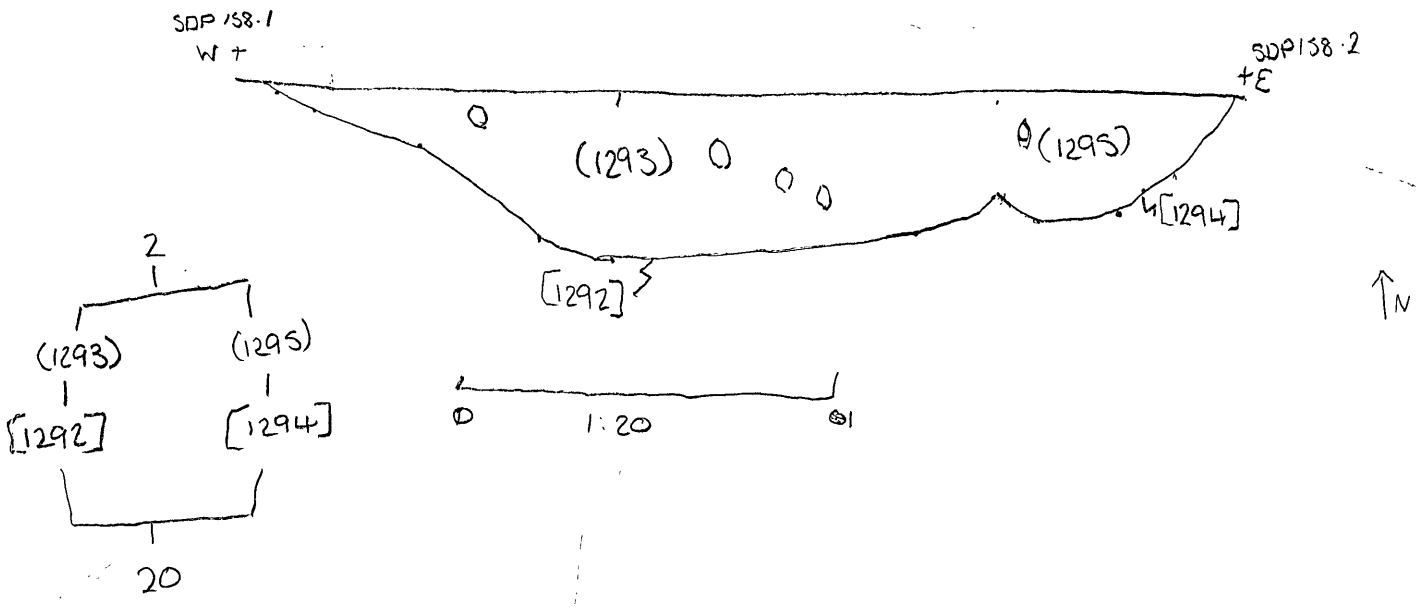
2	1	(1289)	-	[288]	-	(1291)	-	[290]	1	20
---	---	--------	---	-------	---	--------	---	-------	---	----

S:158

M1119 - Area 1  
Section 158  
1:20  
Emma Fisher  
7/2/2018

South facing sections of ditch [1292] and ditch [1294]

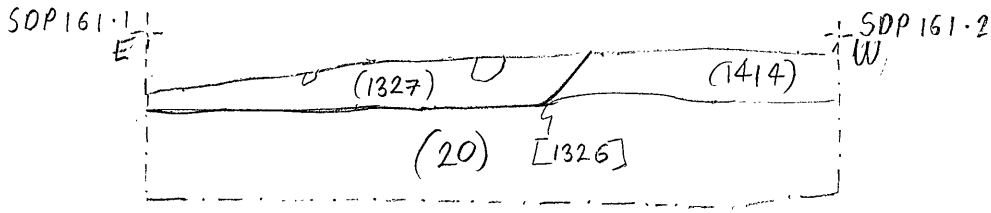
Key  
O Stone




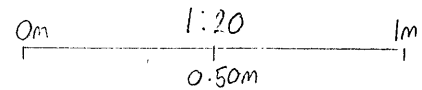
\* S.159 is A1  
160

key: stone

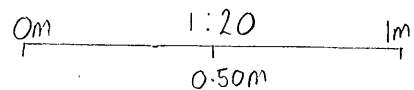
M1017  
S#161  
1:20  
TS  
12/2/18



North facing section showing  
robber cut [1326] and layer ( )



M1017  
S#162  
1:20  
TS  
12/2/18



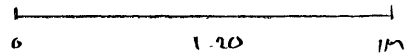
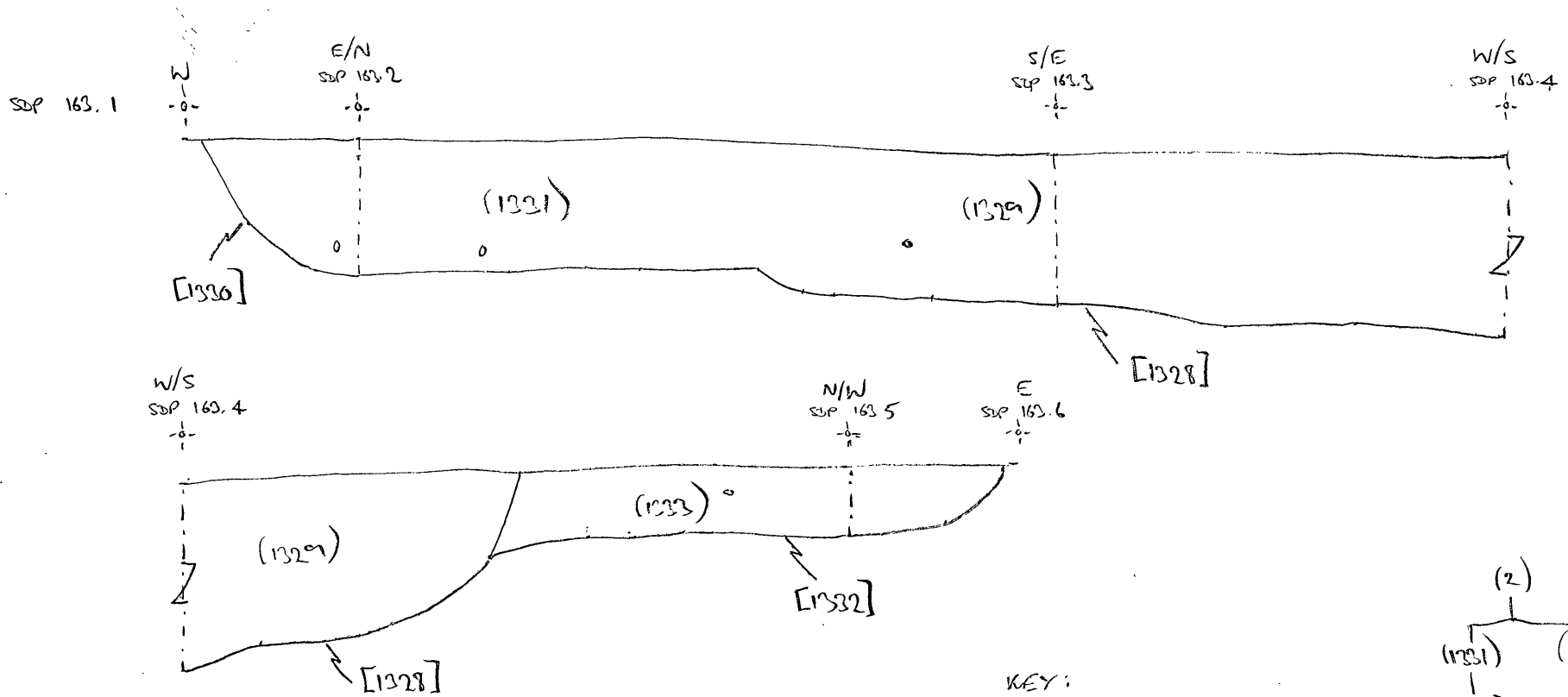
key: stone

East facing section showing robber cut [ ]  
and layer ( )

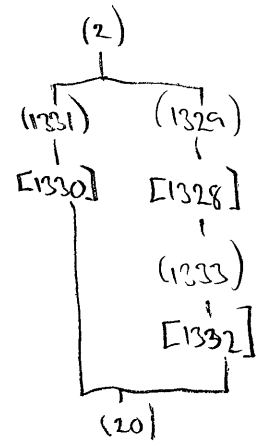
S-163

MID 17 - AREA 1  
SECTION 163  
1:20  
ROB BACKHOUSE  
07/02/2018

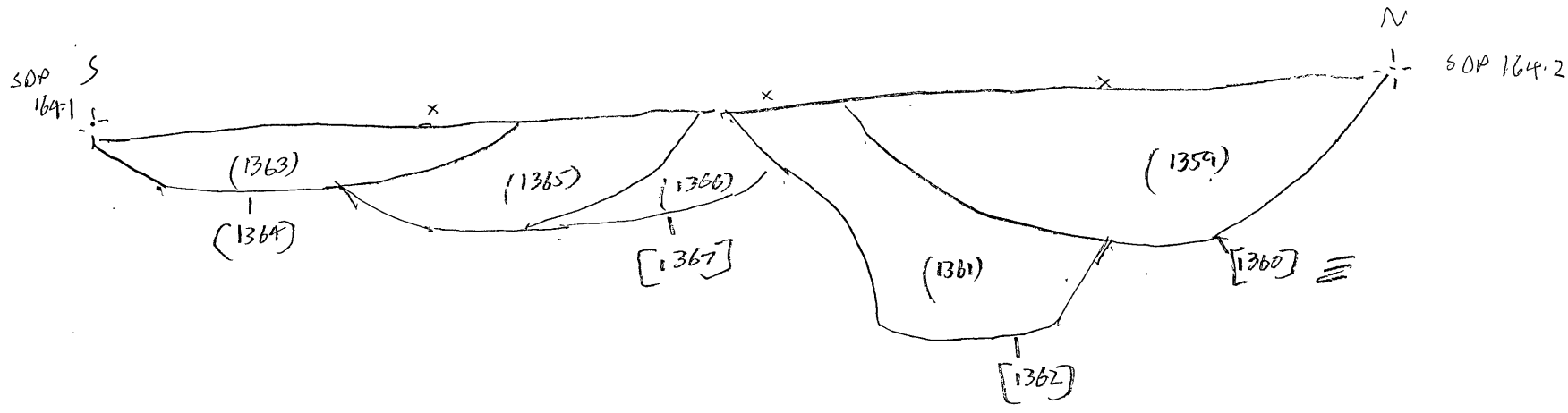
SOUTH, WEST, NORTH, EAST AND SOUTH-FACING SECTION  
OF DITCHES [1328], [1330] AND [1332]




KEY:  
○ STONE



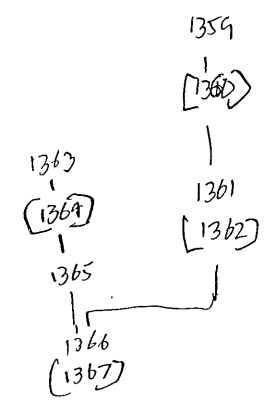
8164



M 20 17  
 Sect 164  
 1:20  
 CR 8 2. 18



matrix


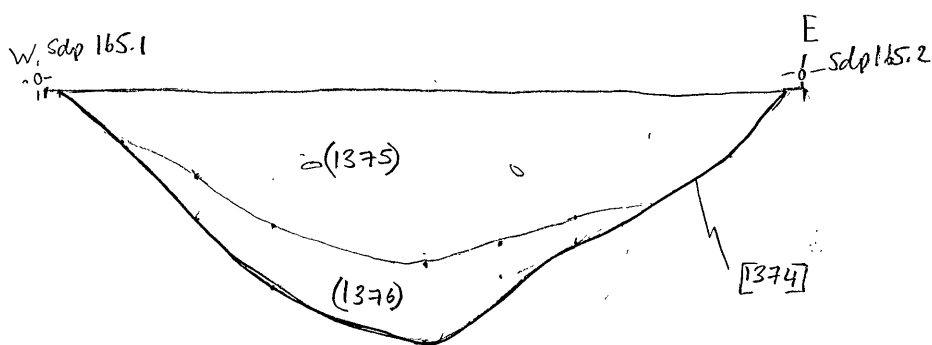


S 165

MID-17  
AREA 1  
SECTION 165  
1:20  
9/02/18  
LIZ CONNELLY

SECTION DRAWING OF DITCH  
[1374]

key - ○ ANIMAL BONE



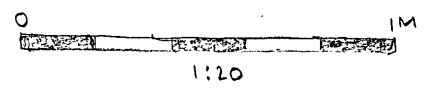
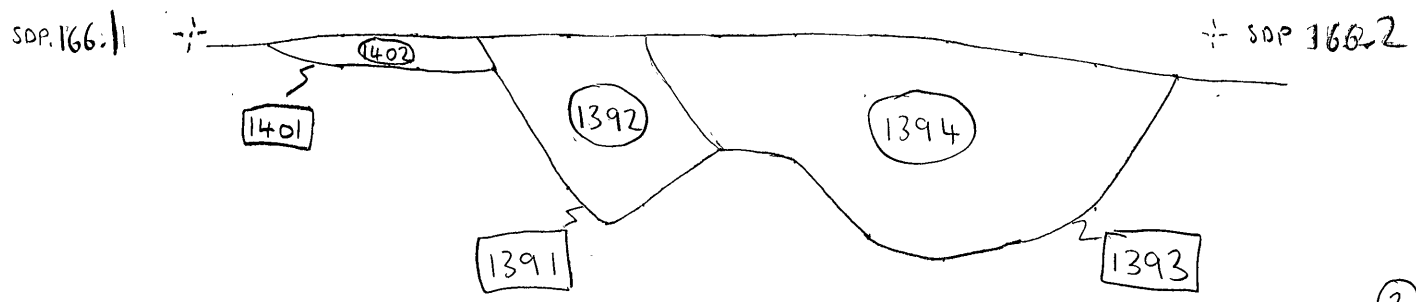
MATRIX  
(2)  
(1375)  
(1376)  
[1374]  
(20)

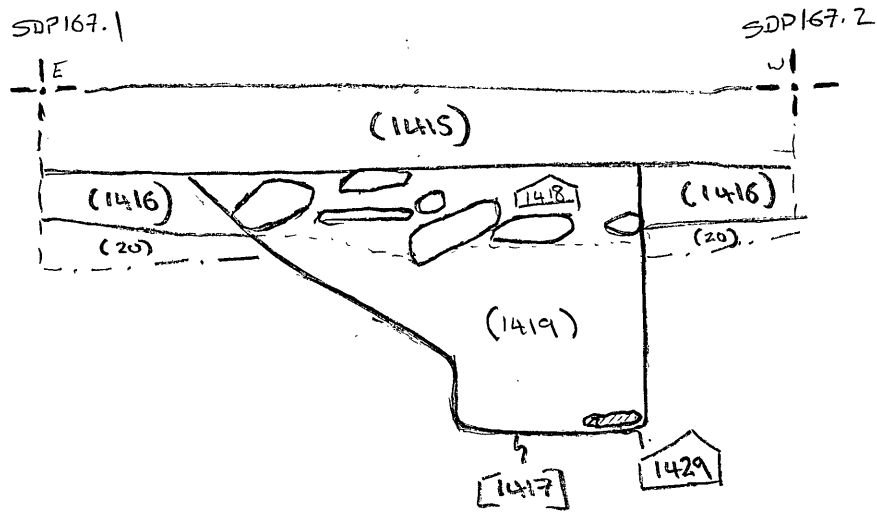
MID 17  
Sec. 166  
1:20  
12/2/18

WEST FACING SECTION SHOWING DITCHES

5.166

1391 + 1393 + 1401

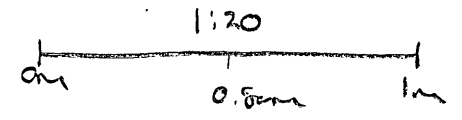





SEC: 167  
 on: GPS  
 of: North facing bulk section through  
 Spring Showing Culvert Structure  
 [1418] + [1429] + [1417]

SCALE: 1:20  
 Kraf  
 13/2/17

key:  
 [ ] = Wood



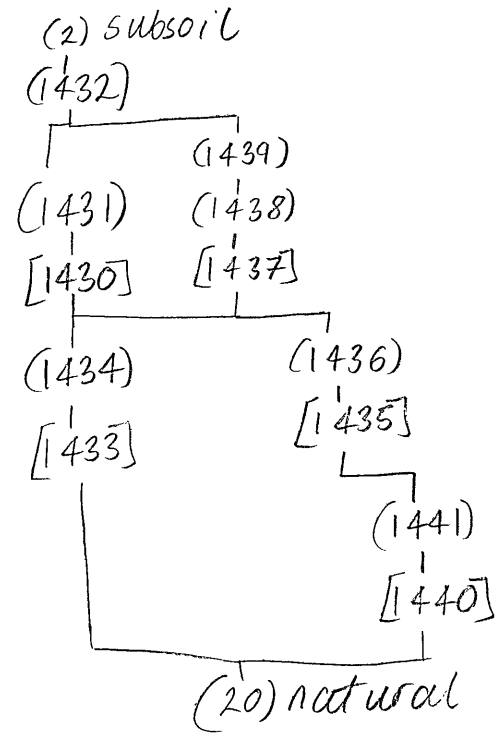
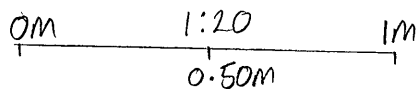
South facing section showing pits [1430] [1433] [1437] [1435],  
ditch terminus [1440] and layer (1432).



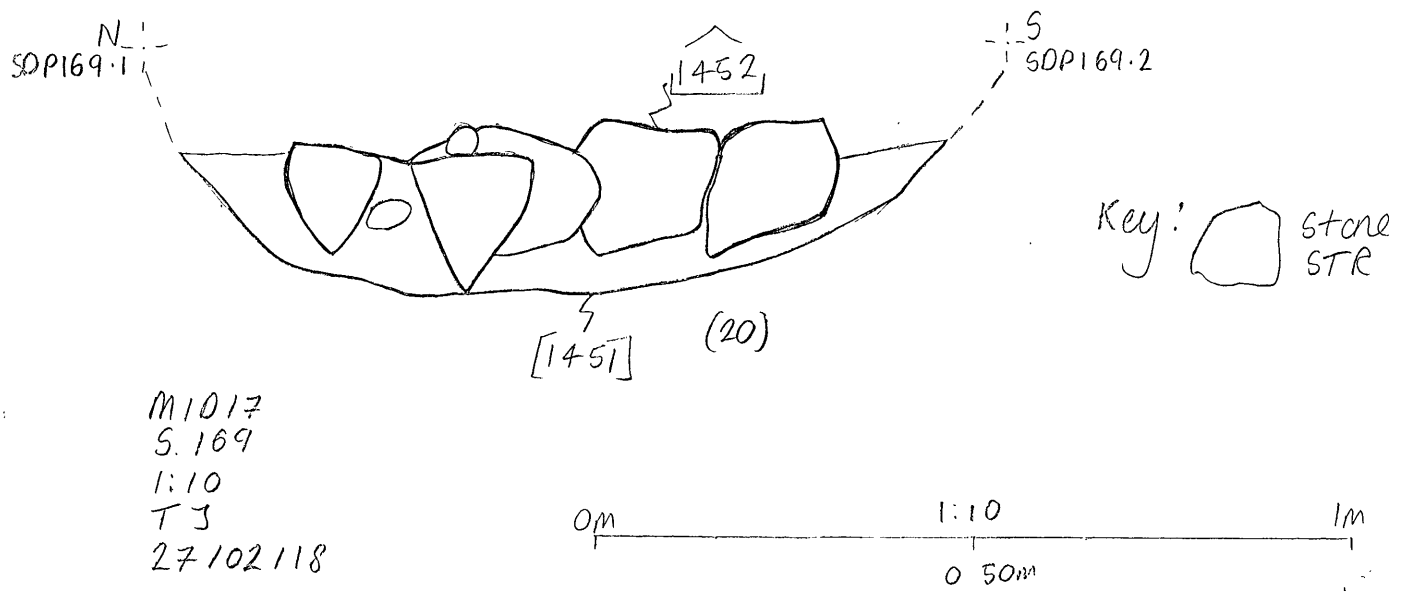
Key: # Charcoal  
L CBM

M1017  
S# 168  
1:20  
T3  
14/2/18

Matrix:

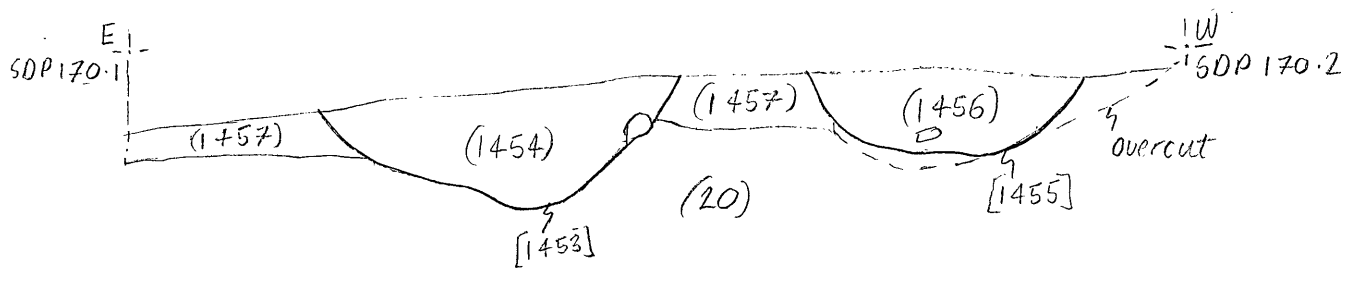


West facing section showing wall  
[1452], and construction cut [1451]



M1017  
S.169  
1:10  
T3  
27/02/18

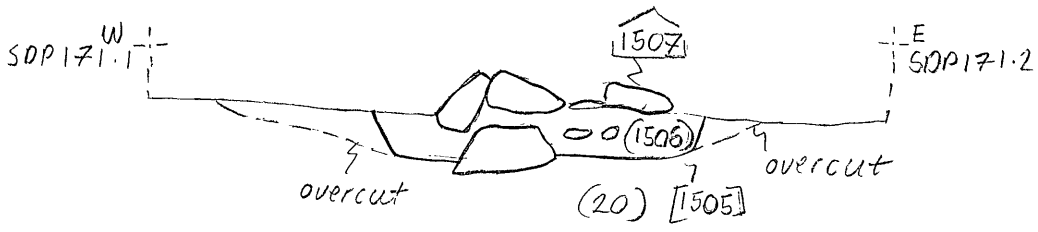
North facing section showing ditch [1453],  
robber cut [1455], and layer (1457)



M1017  
S.170  
1:20  
T3  
27/02/18

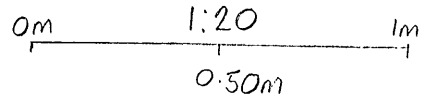
Key: ○ stone

South facing section of foundation  
trench [1505] and wall [1507]



M1017  
S.17-1  
1:20  
TS  
14/3/18

Key:  stone

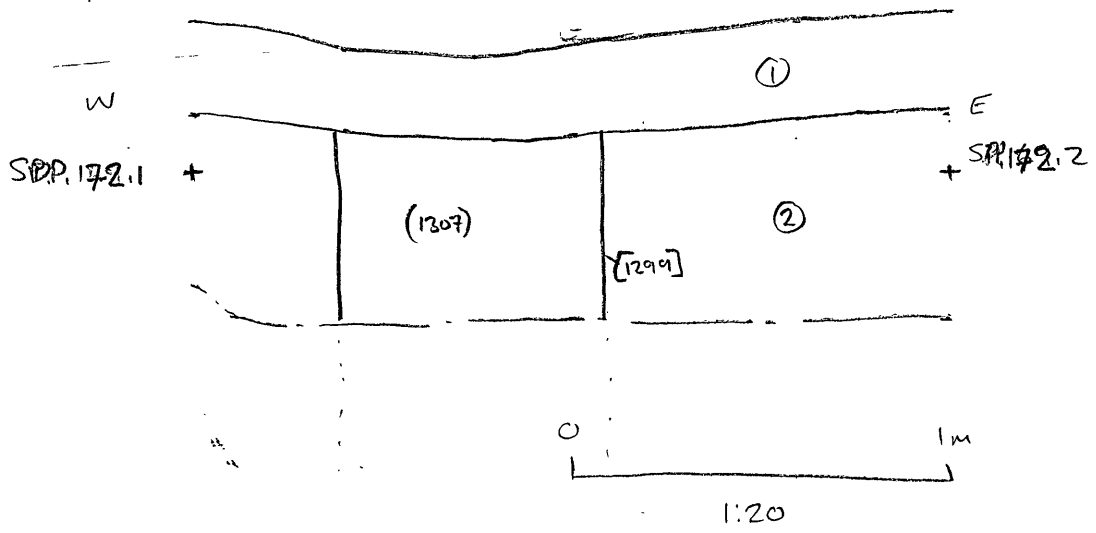


S172

Group 1296

cut 1299

Fill 1307 over 1298

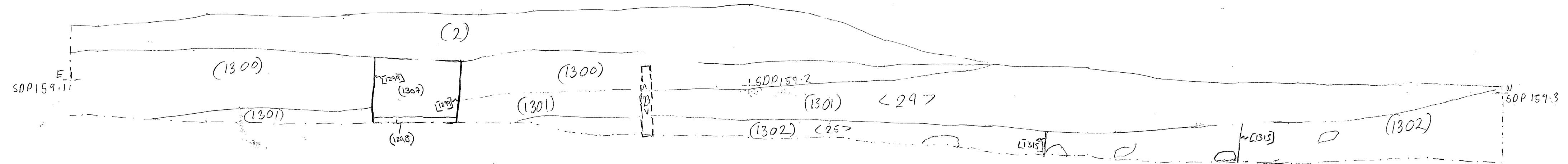


M1D17

M1D17  
S# 159  
1:20  
T3  
08/02/18

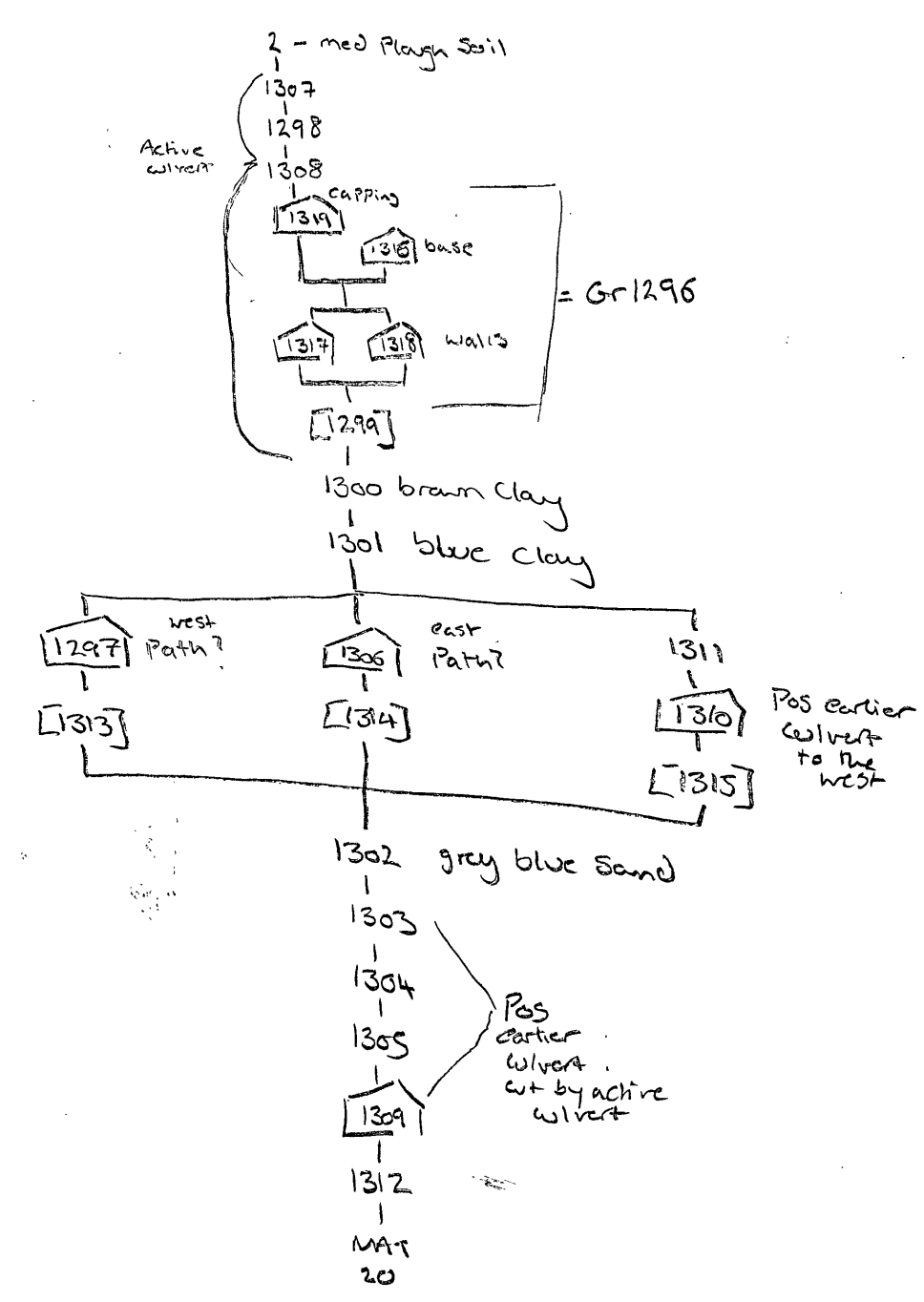

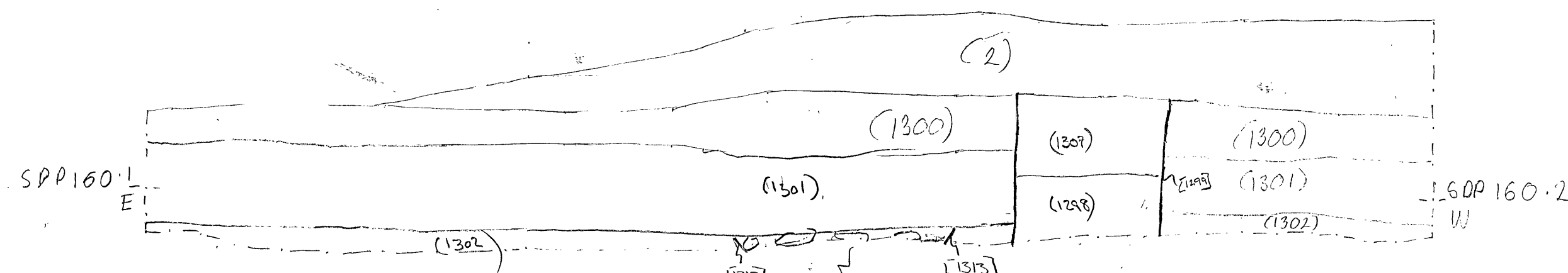
North facing section of culvert cut [ ] and layers

0m 1:20 1m  
0.50m



M1D17  
S# 160  
1:20  
T3  
08/02/18

South facing section



MIDWAY JUNCTION 16  
S. 159 & 160 1:20