

M1D.17

AREA 2 EAST

- **PLAN REGISTERS**
- **SECTION REGISTERS**
- **ENVIRONMENTAL REGISTERS**
- **DIGITAL PHOTOGRAPHIC RECORD**

PLAN
REGISTER

PDF/A SCAN

FILMING INSTRUCTIONS

Submitter OASouth

No. of copies: 2

Headings

Site information

Line 1: [OA South] County[Northamptonshire] Parish:[Harpole, Kislingbury & Upper Heyford]

Site[M1 D Way] Site code[M1D 17]

Line 2: Excavators name[S Lawrence]

Line 3:

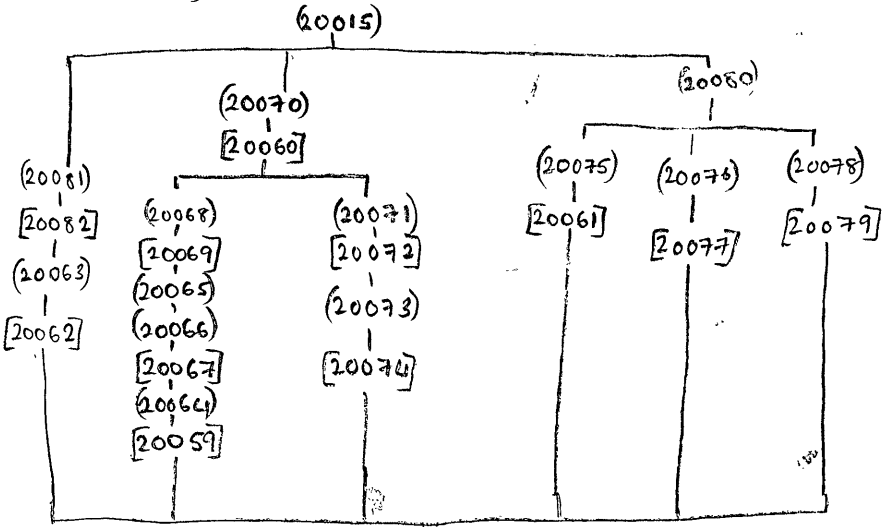
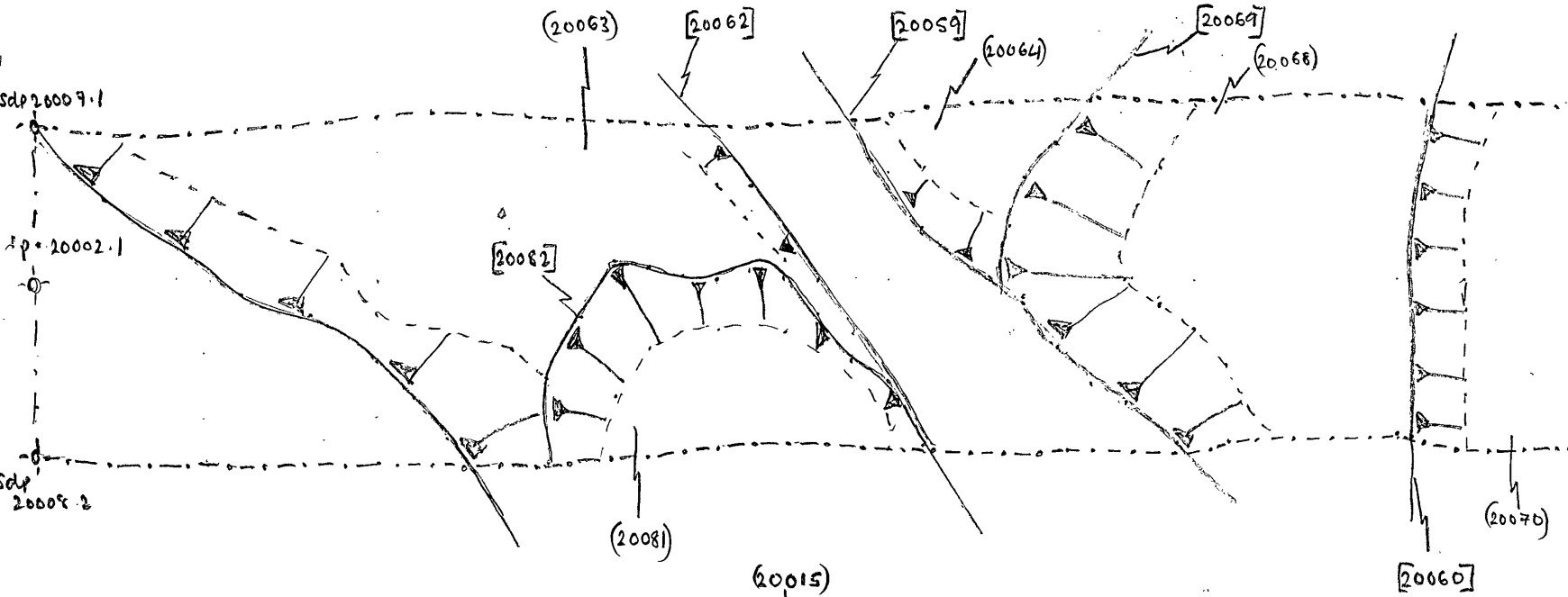
Classification of material

Tick if present

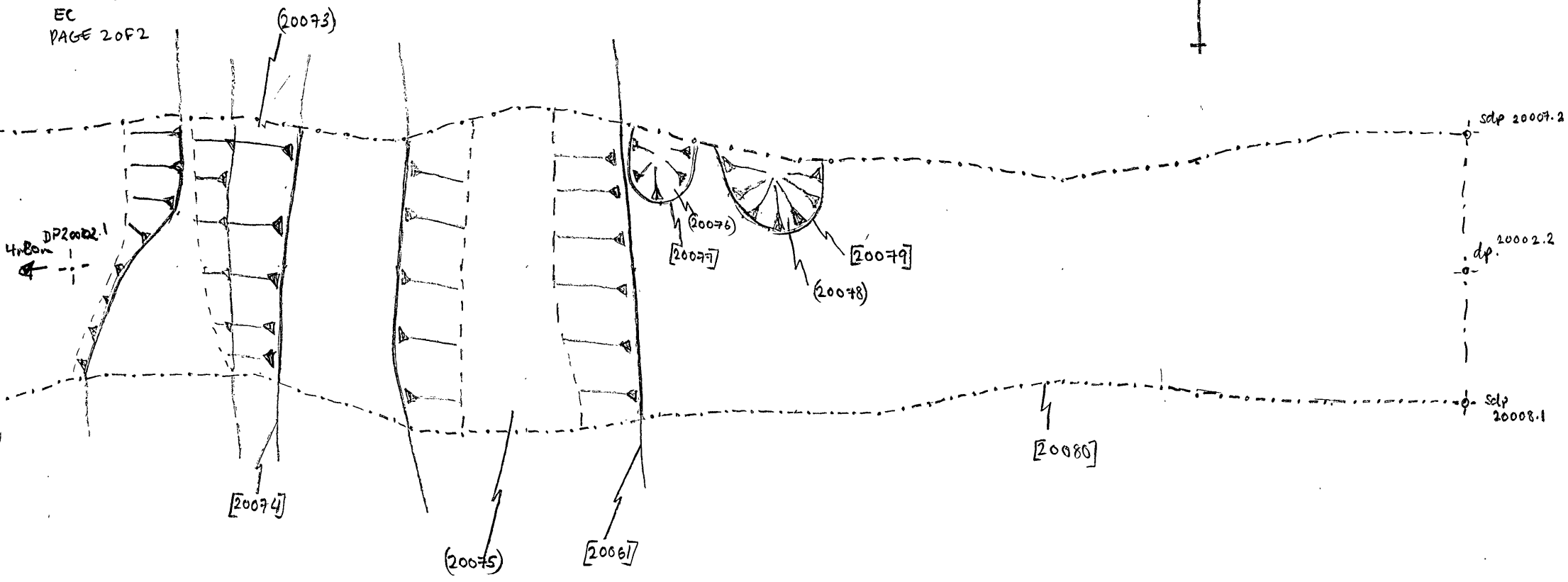
Index to archive	
Introduction	
A:Final Report	
A:Publication Report	
B:Site Data – Text: Diary/Daybook/Fieldnotes	
B: Site Data – Text: General Summaries	
B: Site Data – Text: Primary Context Records	
B: Site Data – Text: Synthesised Context Records	
B: Site Data – Text: Survey Reports	
B: Site Data – Text: Catalogue of Drawings <i>AREA 2 EAST PLANS</i>	<input checked="" type="checkbox"/>
B: Site Data – Text: Primary Drawings	
B: Site Data – Text: Synthesised Drawings	
C: Finds Data – Text: Primary Finds Data	
C: Finds Data – Text: Synthesised Finds Data	
C: Finds Data – Text: Specialist Reports	
C: Finds Data – Text: Box/Bag List	
D: Catalogue of Photos/Slides/Videos/X--rays	
E: Environmental/Ecofact Data: Primary Records	
E: Environmental/Ecofact Data: Synthesised Records	
E: Environmental/Ecofact Data: Specialist Reports	
F: Documentary	
F: Press and Publicity	
G: Correspondence	
H: Miscellaneous	

MID-17
 PLAN 20002
 1:20
 AREA 2 EAST
 21/03/18
 PAGE 1 of 2
 EC


PLAN SHOWING MULTIPLE DITCHES PITS AND POST HOLES



MID-17
PLAN 20002
1:20
AREA 2 EAST
21/03/18
EC
PAGE 2 OF 2



* FOR MATRIX SEE PAGE 1 OF 2 *



SECTION
REGISTER

SECTION
REGISTER

PDF/A SCAN

FILMING INSTRUCTIONS

Submitter OASouth

No. of copies: 2

Headings

Site information

Line 1: [OA South] County[Northamptonshire] Parish:[Harpole, Kislingbury & Upper Heyford]

Site[M1 D Way] Site code[M1D 17].

Line 2: Excavators name[S Lawrence]

Line 3:

Classification of material

Tick if present

Classification of material	Tick if present
Index to archive	
Introduction	
A:Final Report	
A:Publication Report	
B:Site Data – Text: Diary/Daybook/Fieldnotes	
B: Site Data – Text: General Summaries	
B: Site Data – Text: Primary Context Records	
B: Site Data – Text: Synthesised Context Records	
B: Site Data – Text: Survey Reports	
B: Site Data – Text: Catalogue of Drawings	
B: Site Data – Text: Primary Drawings <i>AREA 2 EAST SECTIONS</i>	<input checked="" type="checkbox"/>
B: Site Data – Text: Synthesised Drawings	
C: Finds Data – Text: Primary Finds Data	
C: Finds Data – Text: Synthesised Finds Data	
C: Finds Data – Text: Specialist Reports	
C: Finds Data – Text: Box/Bag List	
D: Catalogue of Photos/Slides/Videos/X--rays	
E: Environmental/Ecofact Data: Primary Records	
E: Environmental/Ecofact Data: Synthesised Records	
E: Environmental/Ecofact Data: Specialist Reports	
F: Documentary	
F: Press and Publicity	
G: Correspondence	
H: Miscellaneous	



SECTION RECORD SHEET

SITE CODE MID17

SITE NAME MIDWAY, NORTHAMPTONSHIRE AREA 2 EAST

Section number	Context(s)	Scale	Drawn by	Size (A1, A4, etc.)	Plan (Sheet no.)
20,000	[20,005] [20,006] [20,007]	1:20	GD	A4	GPS
20,001	DITCHES [20,018] [20,021] [20,024]	1:20	RL	A4	
20,002	DITCH [20032]	1:20	UG	A4	GPS
20003	Ditch [20040] FURROW [20038] STR [20045]	1:20	TS	A4	GPS
20004	TREE BOWL (PIT [20048] & DITCH [20051])	1:20	RL	A4	
20005	DITCH [20052] [20057] [20031]	1:20	ADF	A4	GPS
20006	DITCH [20055] + [20056] [20057] [20083]	1:20	ADF	A4	GPS
20007	DITCHES [20059] [20060] [20064] S.FACING	1:20	G, DEC	A4	
20008	↓ N. FACING	1:20	EC, GD	A4	
20009	N-facing of ditch [20086]	1:10	MM	A4	GPS
20010	DITCHES [20095] [20097] [20097] [20103] [20101] ^{POSTHOLE}	1:20	RL	A4	
20011	Ditches (20107) (20111)	1:20	CR	A4	GPS
20012	S-facing of ditches [20115] [20112]	1:20	TS	A4	GPS
20013	E. FACING DITCH [20139]	1:20	Cur	A4	GPS
20014	N-facing sec. ditch [20104]	1:20	TA	A4	"
20015	N FACING DITCH [20146]	1:20	EC	A4	GPS
20016	W-facing of [20154] [20156] [20158] [20160] + [20162]	1:20	MM	A4	GPS
20017	Wrap around of [20166] [20170] + [20175]	1:20	UG	A4	GPS
20018	DITCH RELATIONSHIP [20177] [20179] [20181]	1:20	EC	A4	GPS
20019	Ditches (20184) [20187]	1:20	CR	A4	GPS
20020	Ditches [20190] [20188]	1:20	TS	A4	GPS
20021	DITCHES [20194] - [20203]	1:20	GD	A1	20000 GPS
20022	Ditches [20222] + [20224] wrap around	1:20	MM	A4	GPS
20023	PIT [20226] + DITCHES [20227] + [20228]	1:20	DCC	"	"
20024	Ditches [20229] [20231]	1:20	TS	"	"
20025	Ditch [20232] ^{Ditch} [20234]	1:20	ST	A4	GPS
20026	[20254] DITCH	1:20	GD	A4	GPS
20027	W-facing of ditches [20255] + [20257]	1:10	MM	A4	GPS
20028	DITCHES [20261] [20264] [20267] [20270]	1:20	RL	A4	"
20029	DITCHES [20288] AND [20291]	1:20	DCC	A4	GPS




PLAN RECORD SHEET
SECTION

SITE CODE MID17

SITE NAME MI Driftway

Plan number	Context(s)	Scale	Drawn by	Size (A1, A4, etc.)
20030	Ditches [20245] and [20243]	1:20	TJ	A4
20031	Ditches [20306] and [20310]	1:20	LPB	A4
20032	Ditches	1:20	TJ	A4
20033	DITCH RELATIONSHIP [20309] [20311] VOID	1:20	LPB	A4
20034	2x ditch termin [20312] + [20314]	1:20	O.C	A4
20035	multiple ditches	1:20		A4
20036	Ditches [20345] + [20345]	1:20	O.C	A4
20037	Ditches [20375] + [20376]	1:20	ADP + VG	A1
20038	DITCHES [20377 - 20384]	1:20	LPB	A1
20039	Ditches C	1:20	SS	A4
20040	DITCH RELATIONSHIP [20432] [20434]	1:20	EC	A4
20041	Ditches [20443] + [20445] + [20447]	1:20	O.C	A4
20042	DITCHES [20455] [20457] [20459]	1:20	ADP	A4
20043	DITCHES [20461] [20463]	1:20	EC	A4
20044	Ditches [20527] [20529] + [20531]	1:20	SS	A4

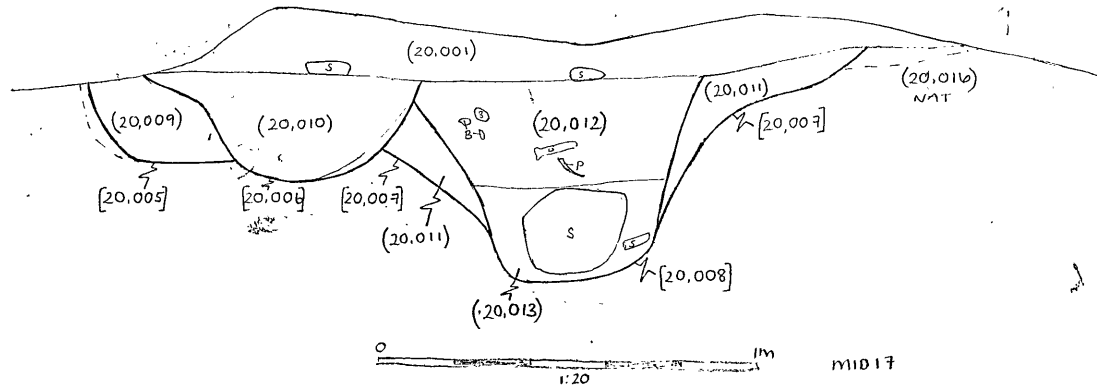


CONT OVER

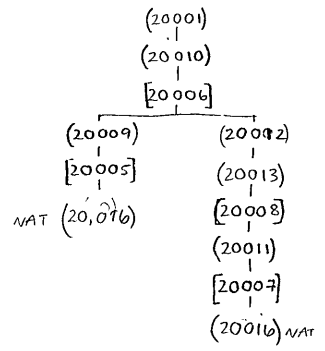
S# 2000

W
SDP
20,000.1

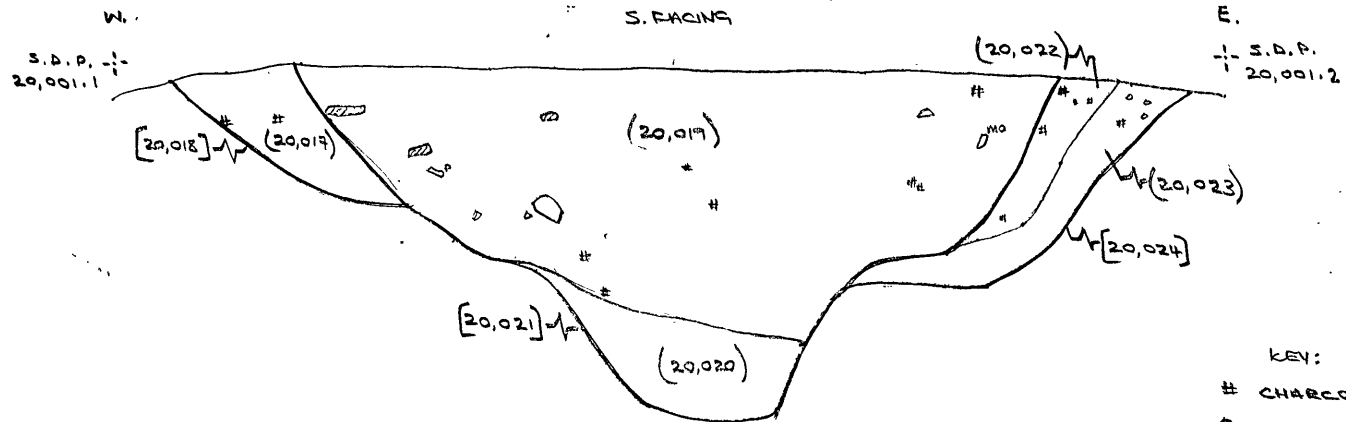
E
SDP
20,000.2



MID17
 SECTION 20,000
 SCALE 1:20
 19-02-18 G.D.



MID17



MJD17

S. 200011

SECTION OF DITCHES [20,018][20,021][20,024]

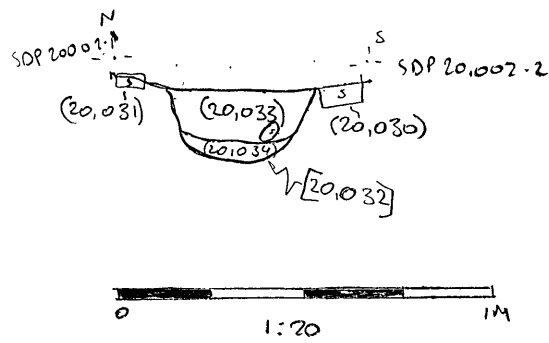
1:20

20/02/18

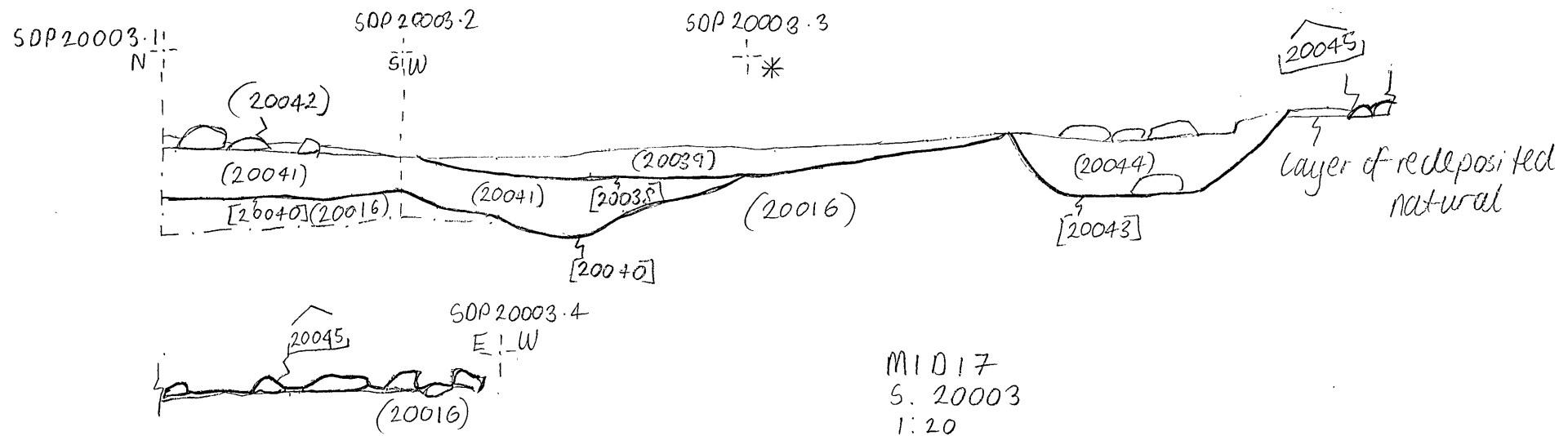
RL

- KEY:
- # CHARCOAL
 - O STONE
 - ▭ CBM
 - ◻^P POT
 - △^{MO} METAL OBJECT

MID17
S. 20,002 W/FACING
AREA 2 (EAST END)
[20,032] DITCH CUTTING THROUGH
STONE LAYERS (20,030) + (20,031)
JG
22.02 2018
1:20

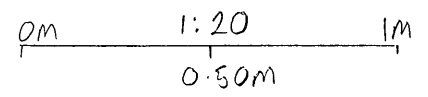


key [] = STONE



West and North facing section
 showing ditch [20040], furrow [20038],
 stone layer (20042), robber cut [20043],
 and wall [20045]

MID17
 S. 20003
 1:20
 TS
 23/2/18



Key: stone

* No significant change in direction
 Extra point added to accommodate
 section line for structure [20045]

M1D17

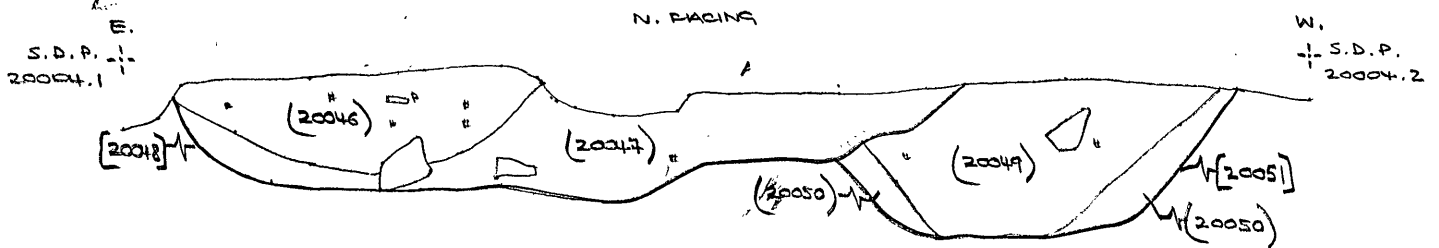
S. 20004

SECTION OF TREE BOWL / PIT [20048] & DITCH [20051]

1:20

23/02/18

RL




KEY:

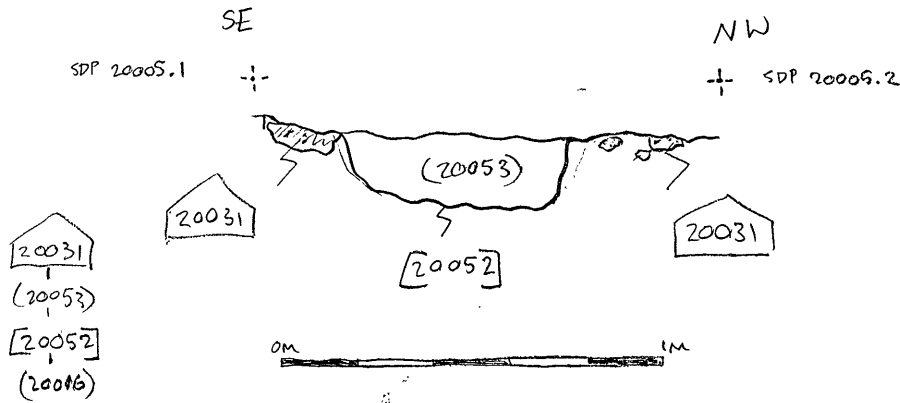
☐ POT


◊ STONE

CHAR.COAL

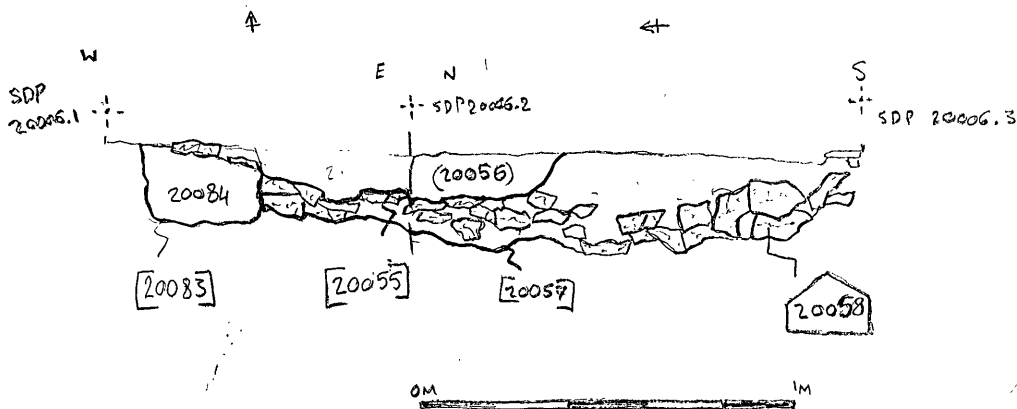


S. 20005
 MID17
 SECTION 20005
 1:20
 04.04.18 LPB




key
 Stone

S. 20006
 MID17
 SECTION 20006
 1:20
 04.04.18 LPB



(20056) >
 [20055] DITCH
 (20084)
 [20083] Robber cut
 20058 stone
 [20057]
 (20016)

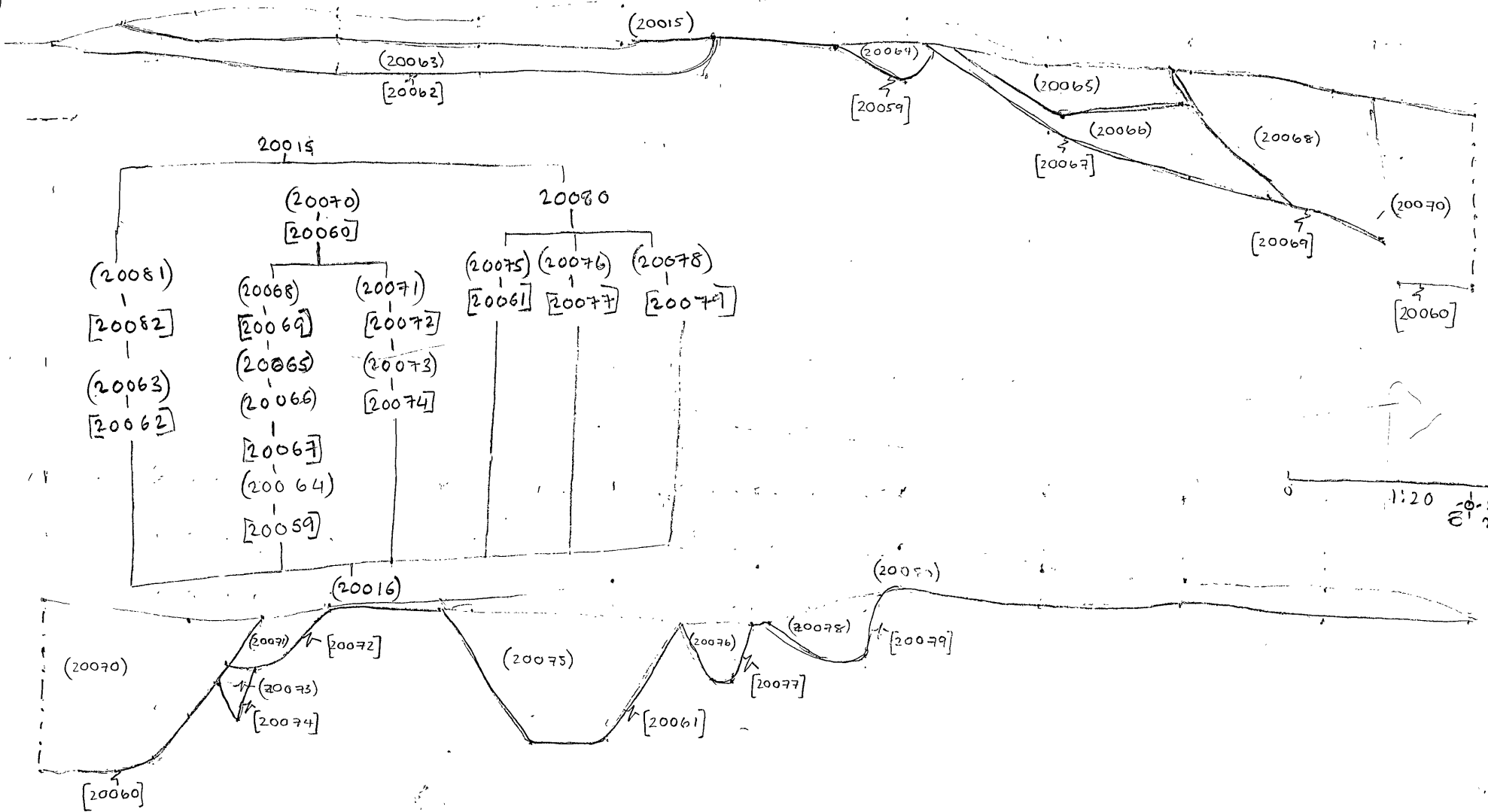
key
 STONE

SECTION DRAWING OF MULTIPLE DITCHES

MID-17
 AREA 2 EAST
 S. 20007
 1:20
 28/02/18
 LIZ CONNELLY
 GRACE DAVIES

S. 20007

Sdp
 20007.1
 -φ-W



1:20
 φ-sdp
 E 20007.2

3/4
 4/18

S. 20007

SDP
20008.1

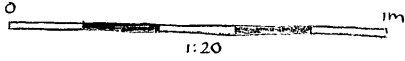
MID 17

FOR SLOT MATRIX SEE SECTION 20007

SECTION 20008

SCALE 1:20

28-02-18 EC + GD.



(20080)

(20075)

(20061)

(20073)

[20074]

SDP
20008.2

(20073)

[20074]

(20070)

[20060]

(20068)

[20069]

(20015)

(20081)

[20082]

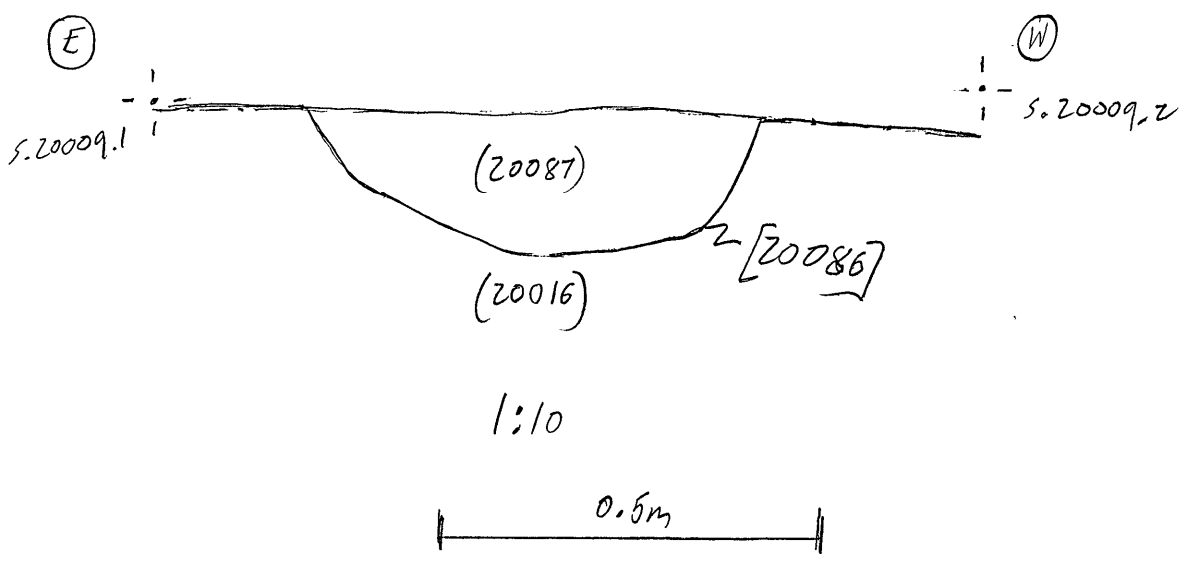
S. 20008

S. 20009

m.m.
Mar. 6/18

MID17

Sección 20009: North-facing of Ditch [20086]



M1D17

S. 20010

SECTION OF GULLY (20095),

DITCHES (20098) & (20099),

POSTHOLE (20101) & GULLY (20103)

1:20

07/03/18

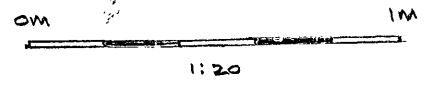
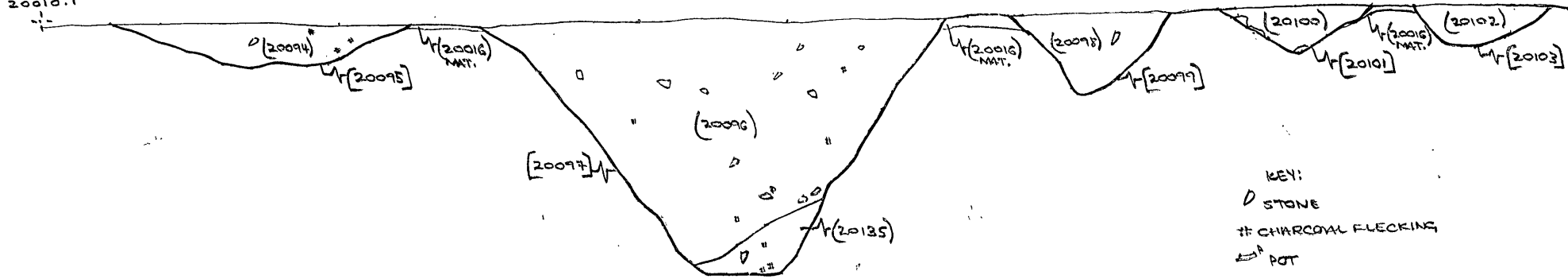
RL

S.

S. D. P.
20010.2

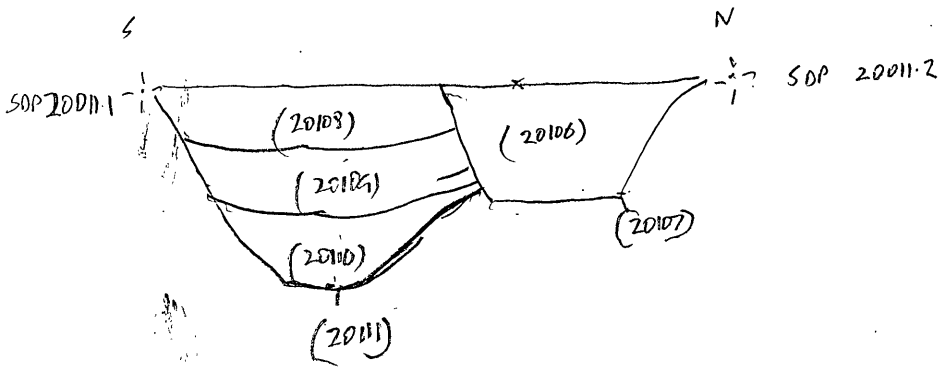
N.
S. D. P.
20010.1

W. FACING



KEY:
 ○ STONE
 ■ CHARCOAL FLECKING
 ▲ POT

S. 20010.2




M 2017

SECT 20011

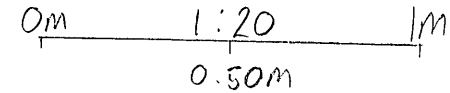
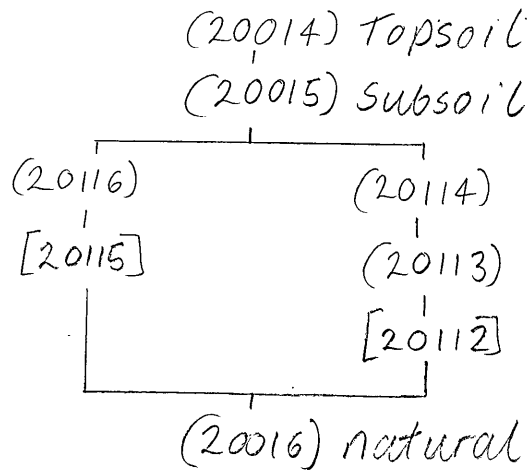
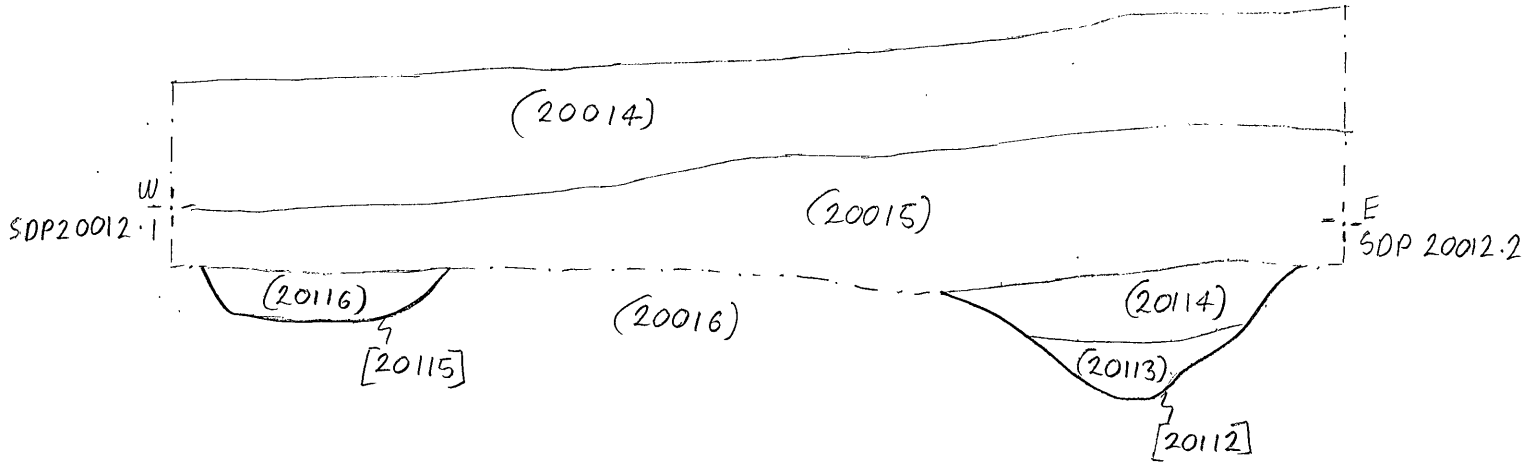
1:20

CR 6.3.18

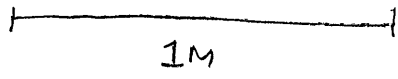
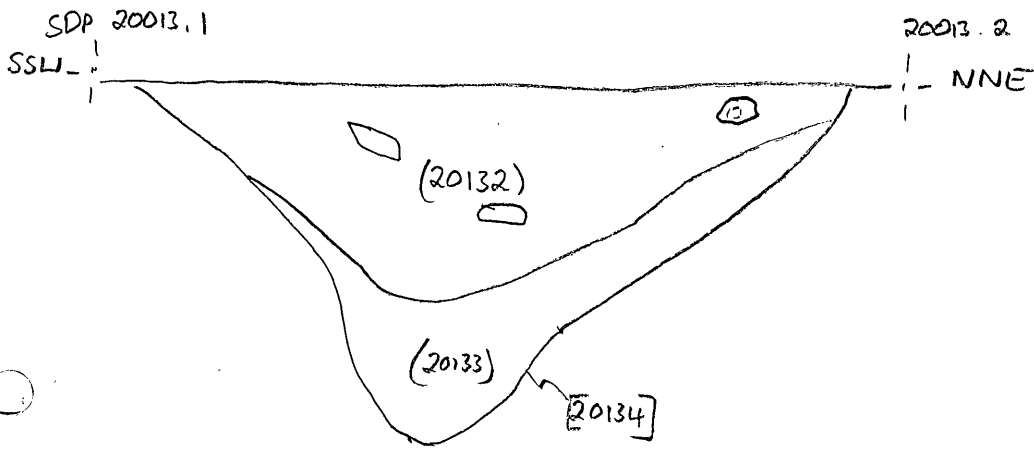


South facing section of ditches [20115] and [20112]

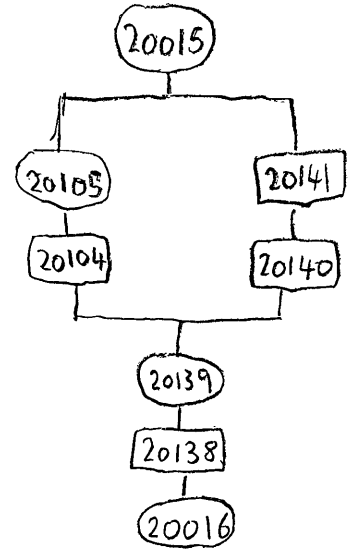
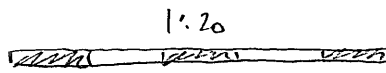
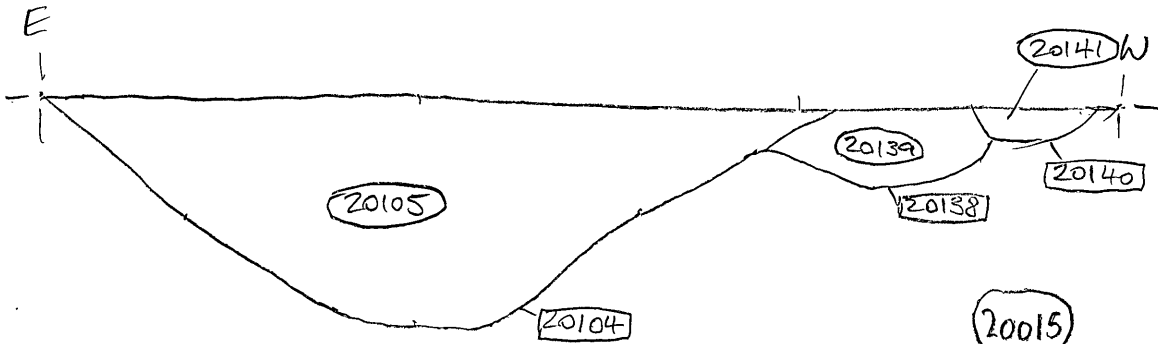
M1017
 S# 20012
 1:20
 TS
 513118



MID 17
SECTION 20013
SCALE 1:20
GUY 7/3/18



MID17
S. 20014
Dm 1:20

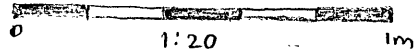
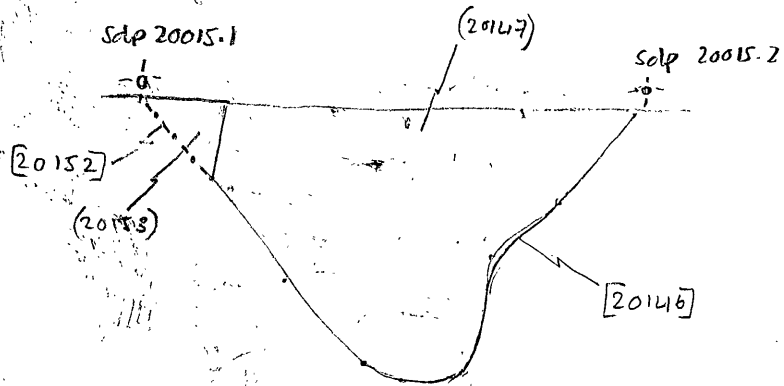


MID-17
AREA 2 EAST
S. 20015

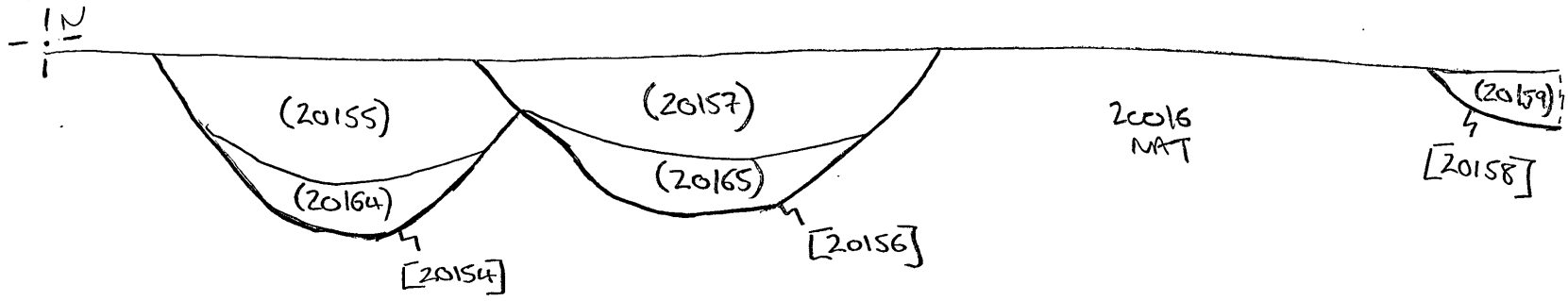
S. 20015

SECTION DRAWING OF DITCH [2014b]

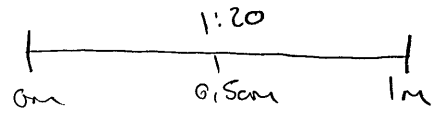

1:20
8/03/18
LIZ CONNELLY



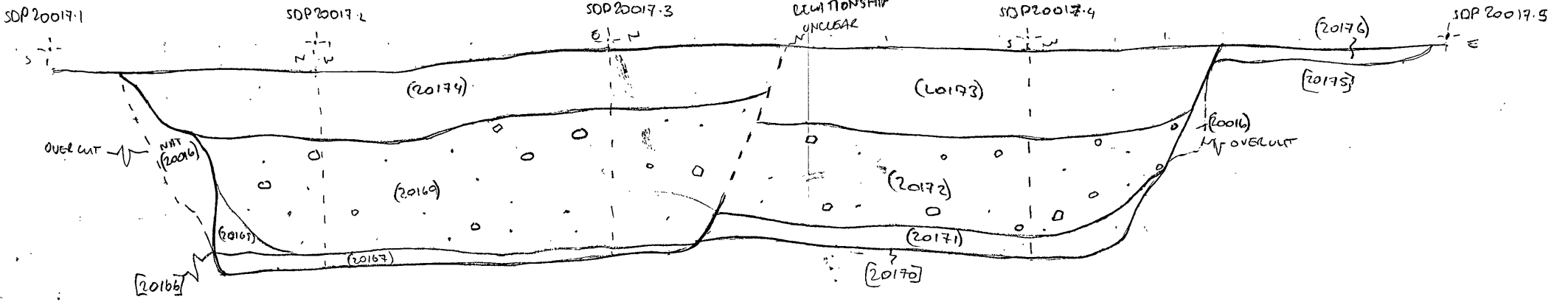
SDP 2006.1



SDP 2006.2



Section: 2006
 on PLAN: GPS
 of: Ditches [20158], [20154], [20156]
 [20160] + [20162] in
 Northern area of Area 2 East
 Scale: 1:20



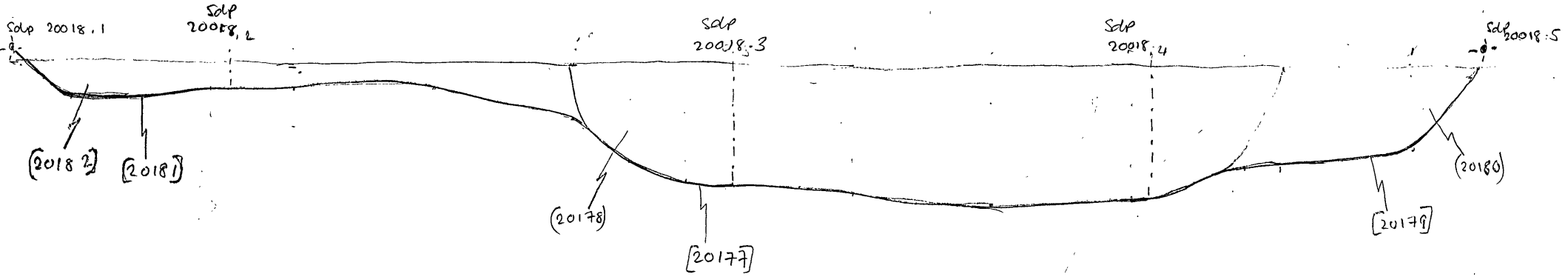
SCALE 1:20 1M

- NAT (20016)
- (20166)
- (20165)
- (20164)
- (20163)
- (20162)
- (20161)
- (20160)
- (20159)
- (20158)
- (20157)
- (20156)
- (20155)
- (20154)
- (20153)
- (20152)
- (20151)
- (20150)
- (20149)
- (20148)
- (20147)
- (20146)
- (20145)
- (20144)
- (20143)
- (20142)
- (20141)
- (20140)
- (20139)
- (20138)
- (20137)
- (20136)
- (20135)
- (20134)
- (20133)
- (20132)
- (20131)
- (20130)
- (20129)
- (20128)
- (20127)
- (20126)
- (20125)
- (20124)
- (20123)
- (20122)
- (20121)
- (20120)
- (20119)
- (20118)
- (20117)
- (20116)
- (20115)
- (20114)
- (20113)
- (20112)
- (20111)
- (20110)
- (20109)
- (20108)
- (20107)
- (20106)
- (20105)
- (20104)
- (20103)
- (20102)
- (20101)
- (20100)
- (20099)
- (20098)
- (20097)
- (20096)
- (20095)
- (20094)
- (20093)
- (20092)
- (20091)
- (20090)
- (20089)
- (20088)
- (20087)
- (20086)
- (20085)
- (20084)
- (20083)
- (20082)
- (20081)
- (20080)
- (20079)
- (20078)
- (20077)
- (20076)
- (20075)
- (20074)
- (20073)
- (20072)
- (20071)
- (20070)
- (20069)
- (20068)
- (20067)
- (20066)
- (20065)
- (20064)
- (20063)
- (20062)
- (20061)
- (20060)
- (20059)
- (20058)
- (20057)
- (20056)
- (20055)
- (20054)
- (20053)
- (20052)
- (20051)
- (20050)
- (20049)
- (20048)
- (20047)
- (20046)
- (20045)
- (20044)
- (20043)
- (20042)
- (20041)
- (20040)
- (20039)
- (20038)
- (20037)
- (20036)
- (20035)
- (20034)
- (20033)
- (20032)
- (20031)
- (20030)
- (20029)
- (20028)
- (20027)
- (20026)
- (20025)
- (20024)
- (20023)
- (20022)
- (20021)
- (20020)
- (20019)
- (20018)
- (20017)
- (20016)
- (20015)
- (20014)
- (20013)
- (20012)
- (20011)
- (20010)
- (20009)
- (20008)
- (20007)
- (20006)
- (20005)
- (20004)
- (20003)
- (20002)
- (20001)

MIDIF AREA 2 EAST
 SECTION 20017
 MAP AROUND SECTION THROUGH
 DIRECT (20167) + (20170) AND
 THROUGH (20175)
 1:20
 V9
 09.03.2018

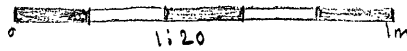
5.20017

S.20018



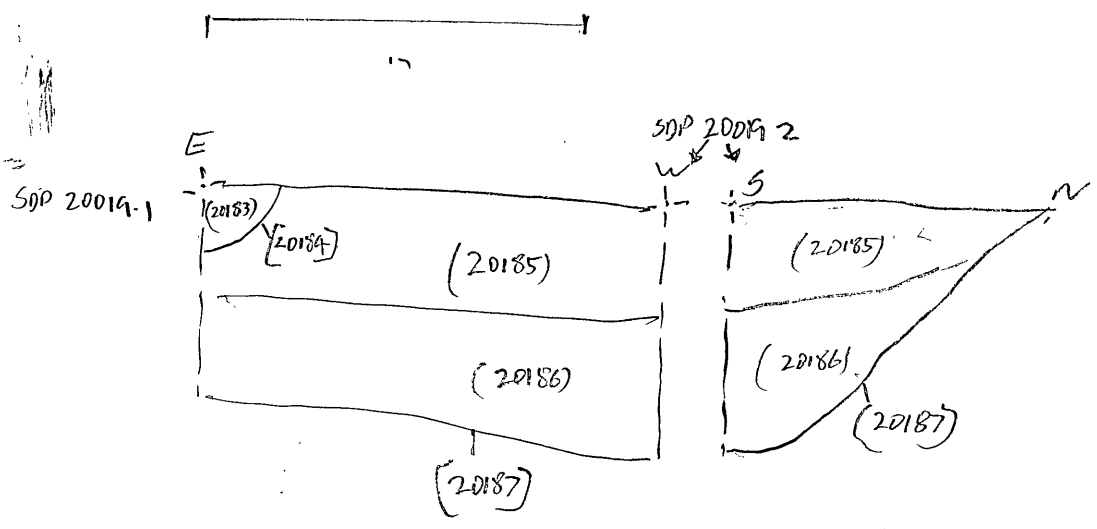
SECTION DRAWING OF RELATIONS/STAGES OF DITCHES [20177] [20179] [20181]

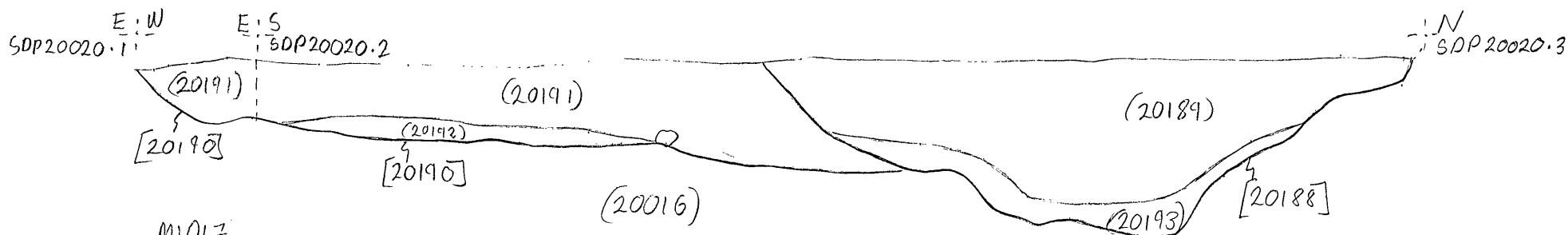
MATRIX
 (20015)
 |
 (20178)
 |
 (20177)
 |
 (20180)
 |
 (20179)
 |
 (20182)
 |
 (20181)
 |
 (20016)



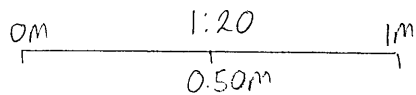
MID 17
 AREA 2 EAST
 S.20018
 1:20
 9/08/18
 EC

Mid 17
sect 20019
1:20
CR 9.3.18





M1017
S. 20020
1:20
TS
9/3/18



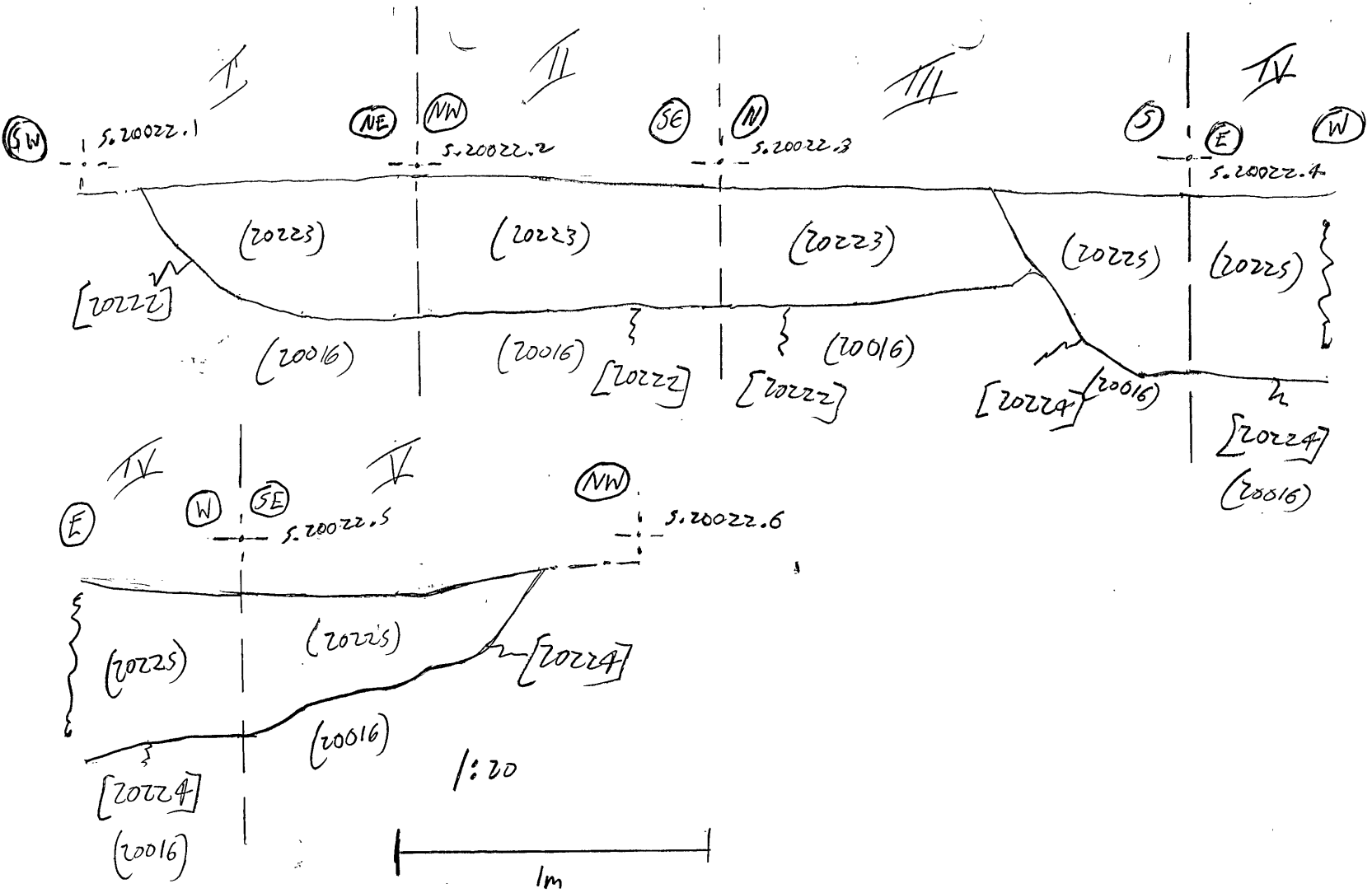
North and East facing section
of ditches [20188], [20190]

key: ○ stone

Matrix: (20015) subsoil
 (20189)
 (20193)
 [20188]
 (20191)
 (20192)
 [20190]
 (20016) natural

MID17

Section 20022: Waparand Section of Relations hp lot
for [2022] + [2022A]

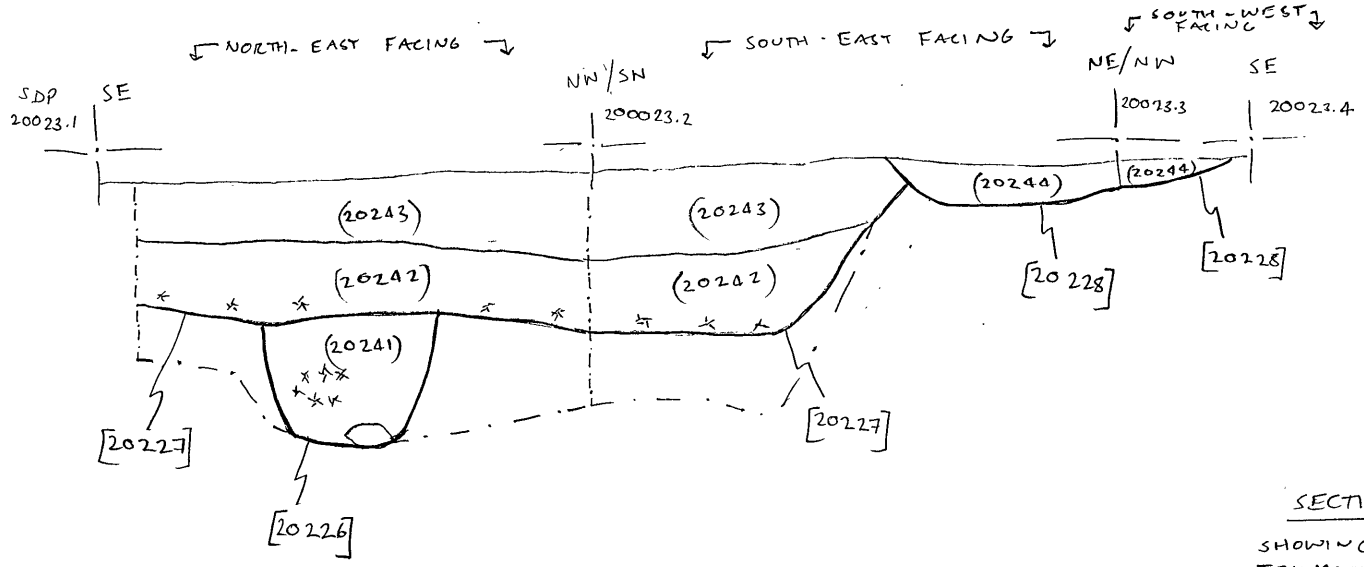


5.20022

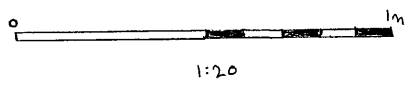
M.M.

14/3/18

S. 20023



SECTION 20023
 SHOWING PIT [20226]
 TRUNCATED BY DITCH
 [20227], TRUNCATED BY
 TERMINUS [20228].



DCC
 14.03.18

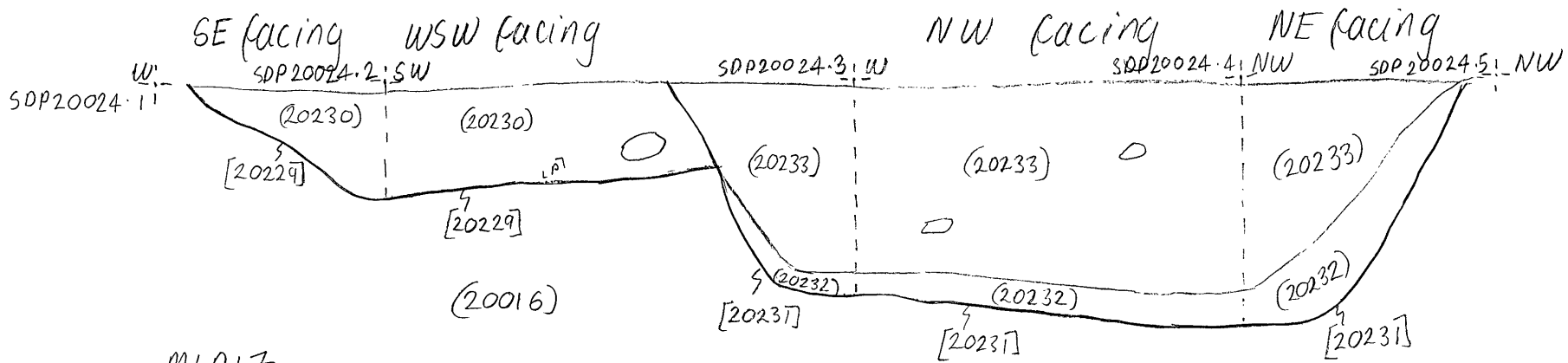
COMPACTED MID GREY FINE CLAY,
 RARE SANDSTONE, FREQ IRON STAINING

SOFT
 LIGHT CREAMY BROWNISH GREY
 SILTY CLAY 20:80, OCC IRON ST.

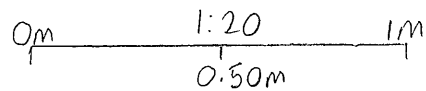
MED
 MID GREENISH BROWN SILTY CLAY
 40:60, NO INC. RARE IRON ST.

MED TO COM LIGHT CREAMY YELLOWISH
 GREY CLAY. RARE IRON ST

MIDIA



M1017
 5.20024
 1:20
 T3
 14/3/18

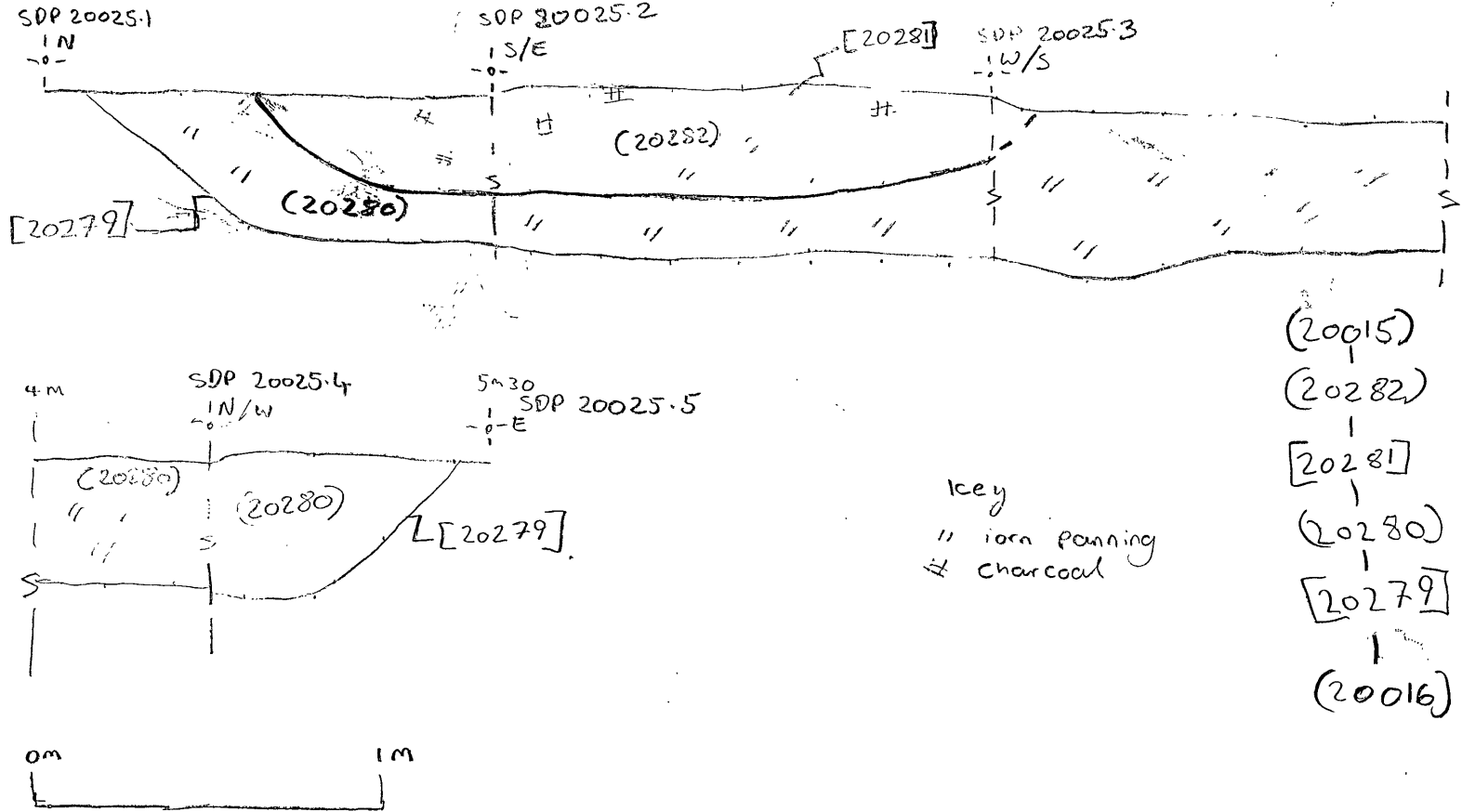


Key: ○ stone
 ⌈P⌋ pot

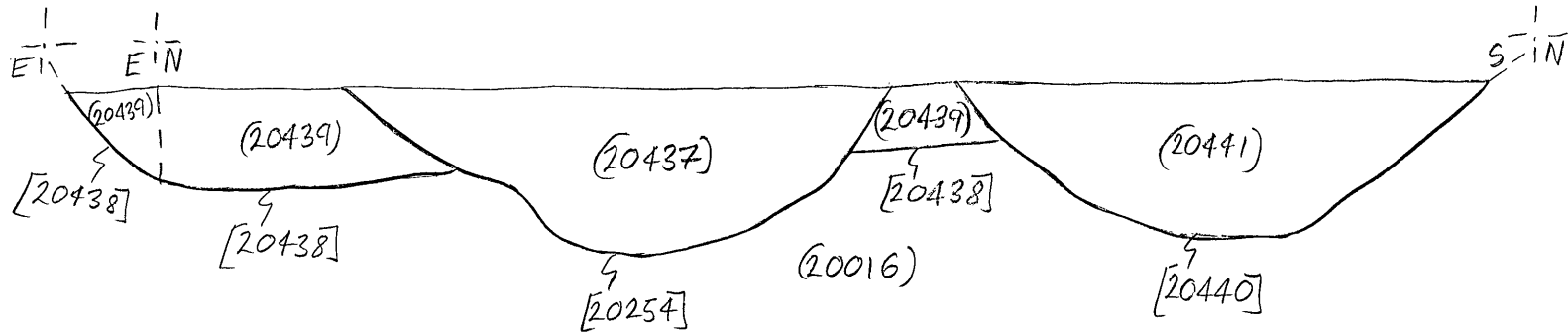
Section showing ditches [20229] and [20237]

S-20025

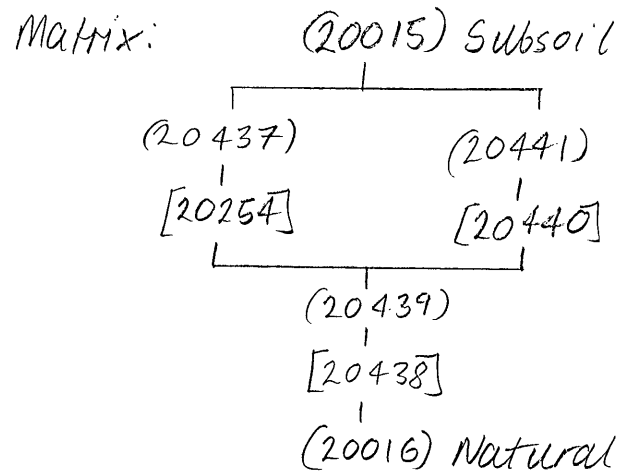
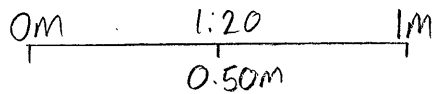
M. d. 17
S: 20025
ditches [20279] + [20281]
1820
JT 15/3/18



North + East facing section of ditches [20438] [20254] and [20440]

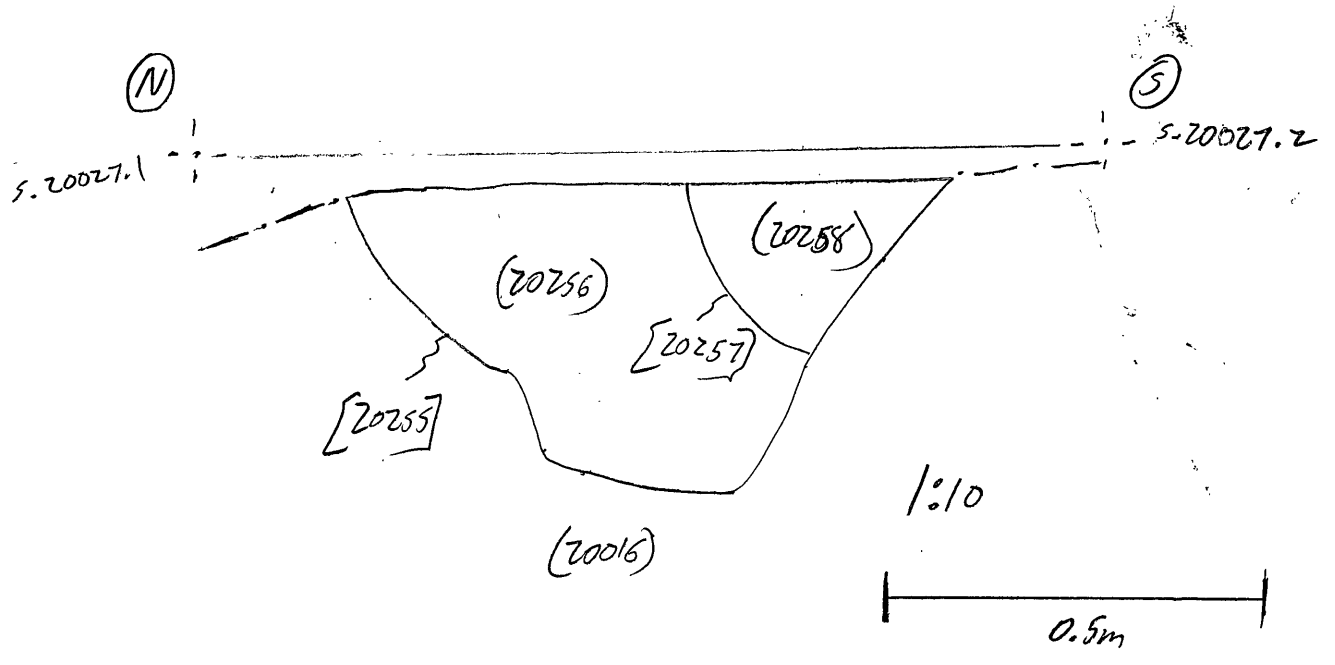


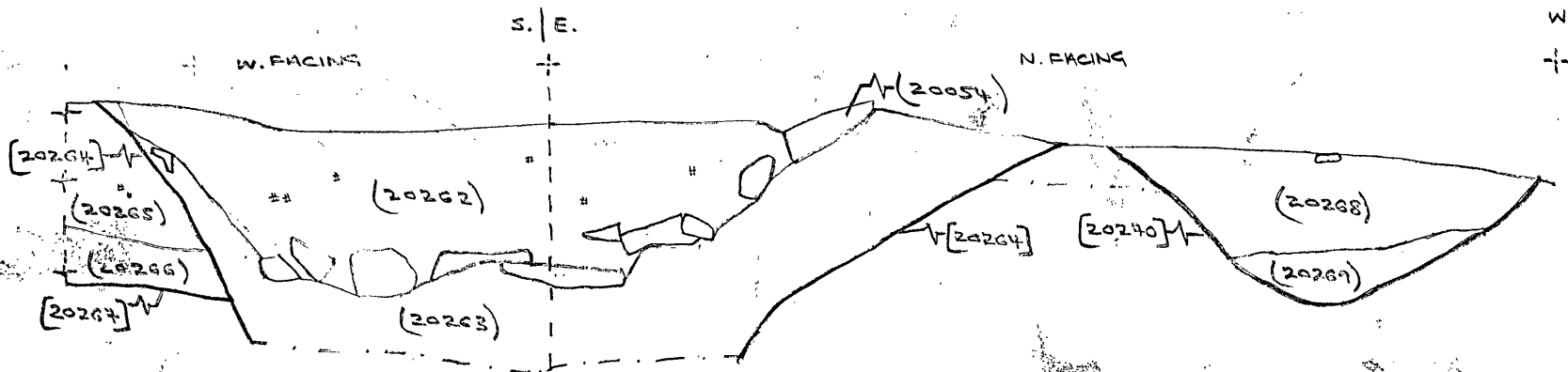
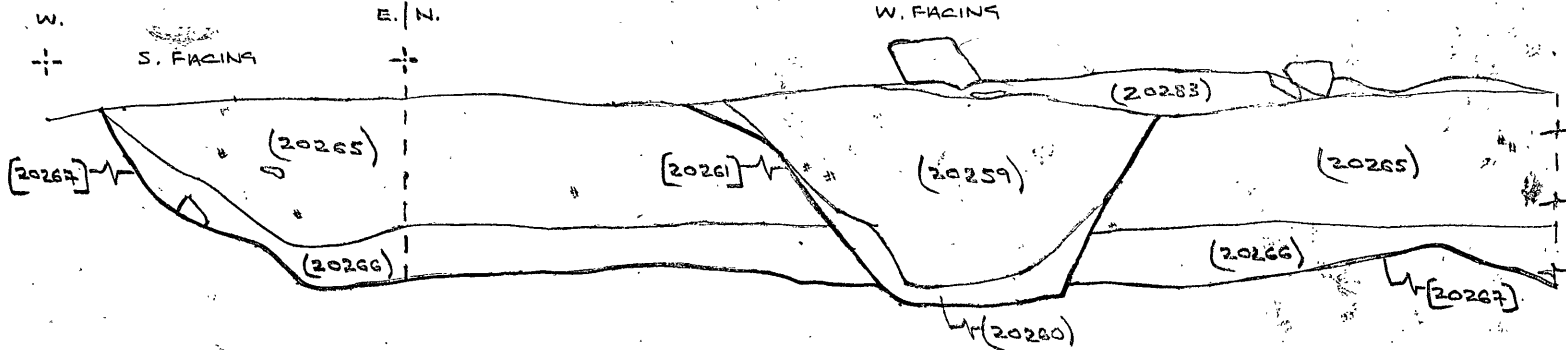
MIDI 7
 S. 20026
 1:20
 T3
 27/3/18




MIDI 7

Section 20027: West-facing section of [20255] + [20257]





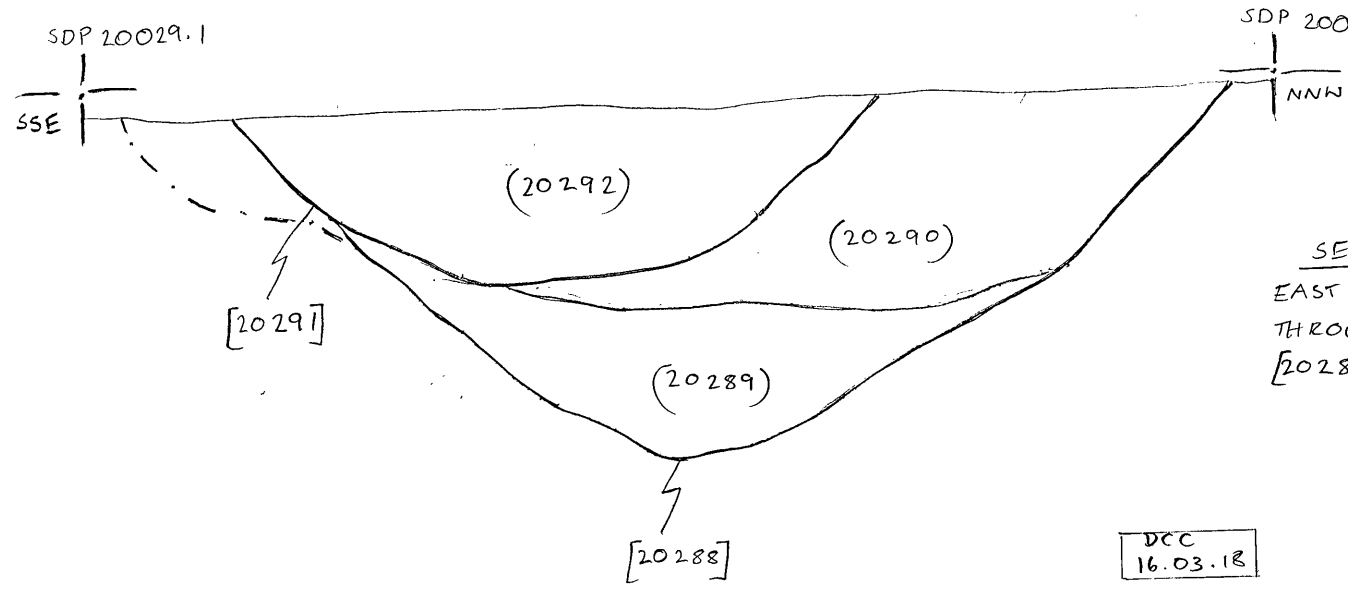
KEY:
 # CHARCOAL
 ◊ STONE



MJD17
 S. 20028
 SECTION OF DITCHES
 (2028) (20264) (20267) (20270)
 1:20
 15/03/18
 RL

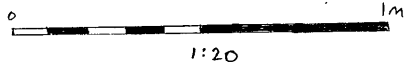
S. 20028

S.20029



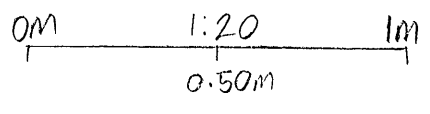
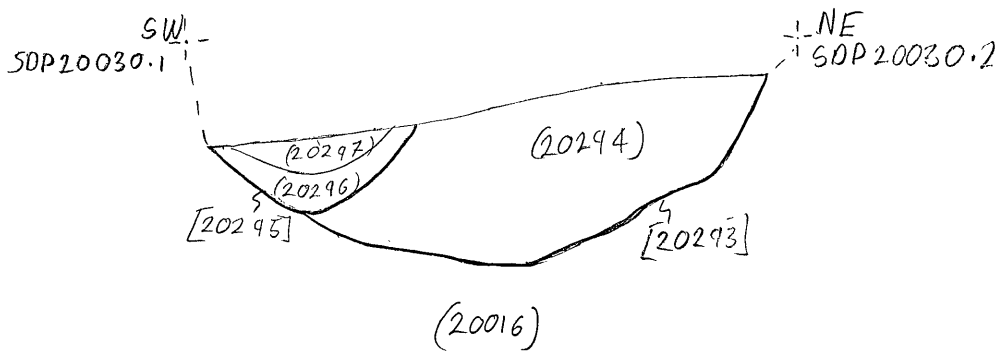
SECTION 20029
 EAST NORTH EAST FACING
 THROUGH DITCHES
 [20288] AND [20291]

DCC
 16.03.18



MIDIR

South facing section showing ditches
[20293] and [20295]

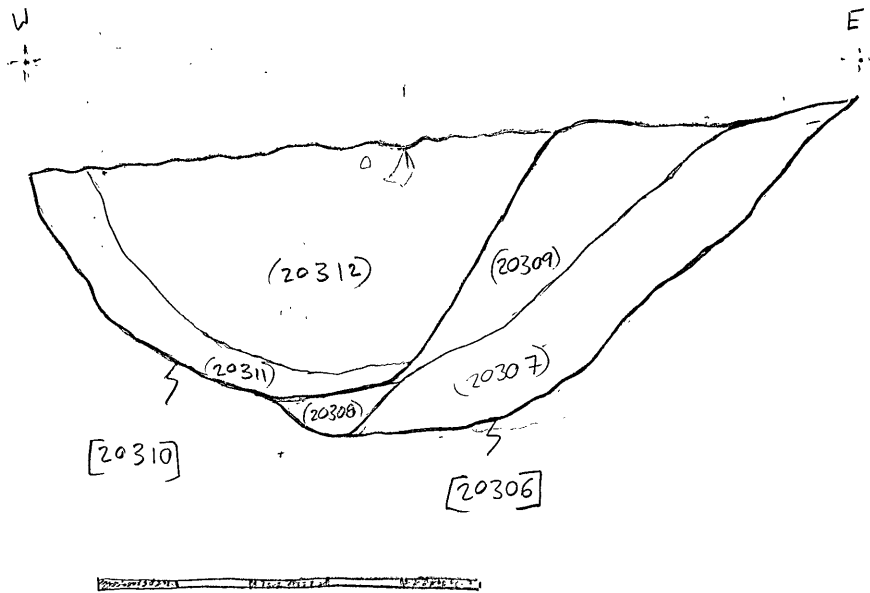


MID17
S.20030
1:20
19/03/18
TS

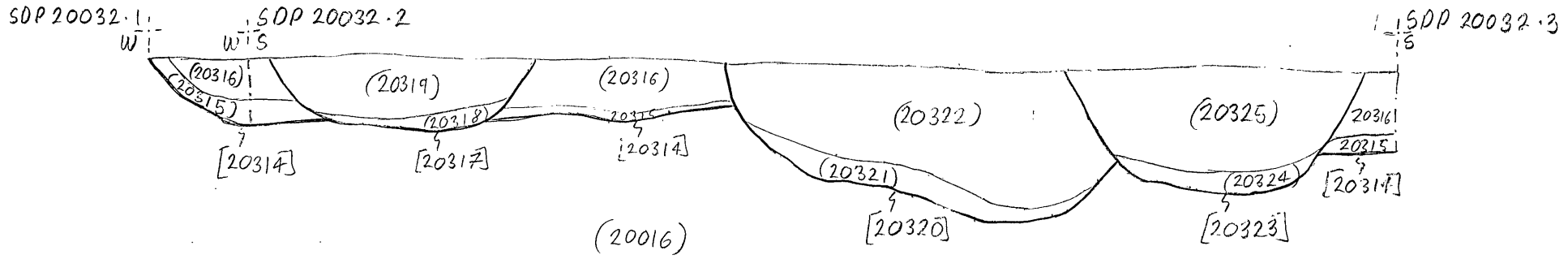
S. 20031

South facing Section of
intercutting ditches [20306] and [20310]

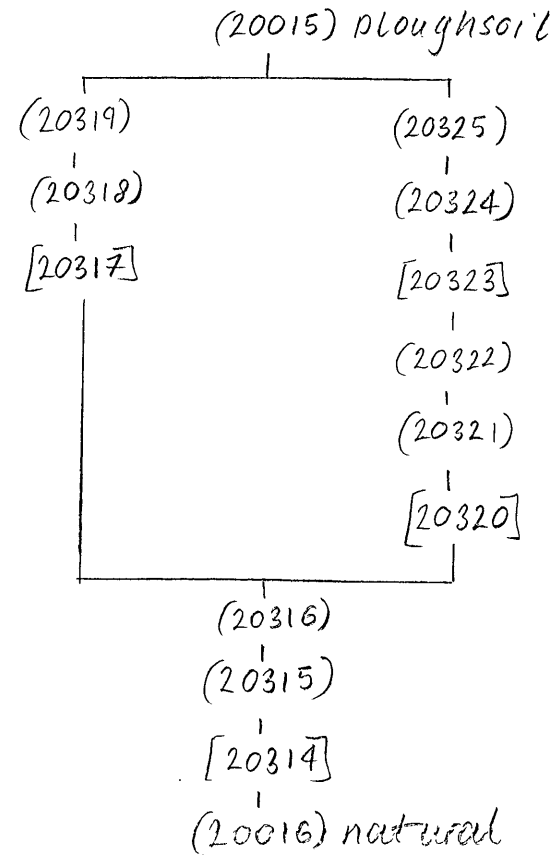
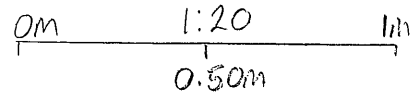
M1D17
Section 20031
1:20
20.03.18
LPB



South + West facing section showing ditches [20314] [20317] [20320] and [20323]

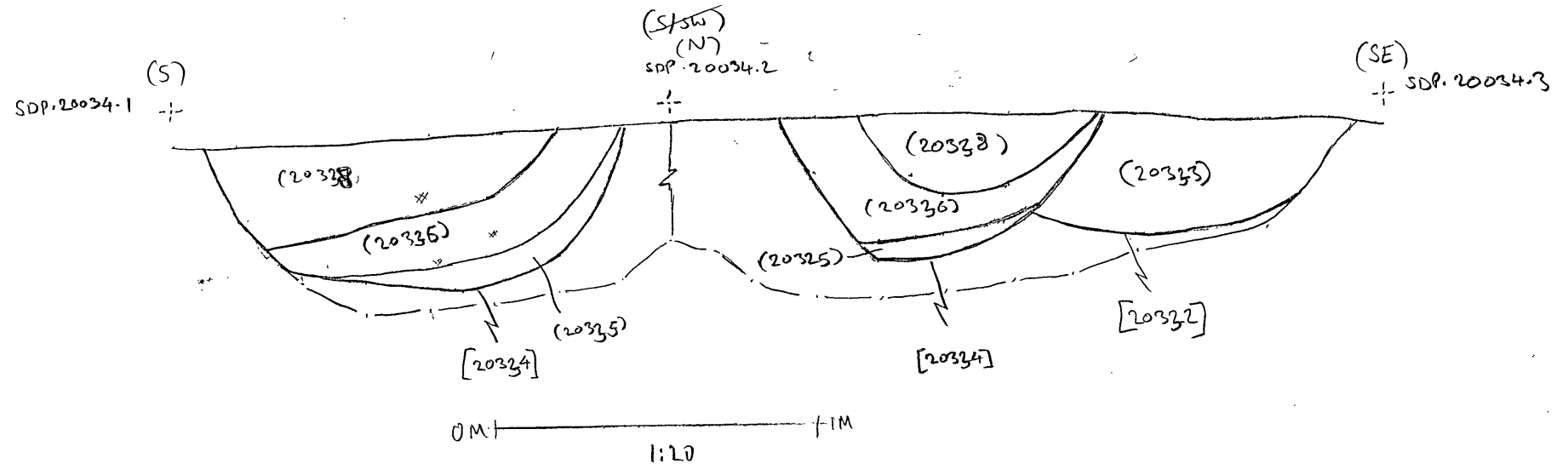


MID17
 5.20032
 1:20
 T.J.
 21/3/18



43002.5

PLAN
SDP 20034



MID 17

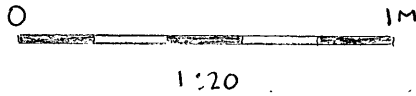
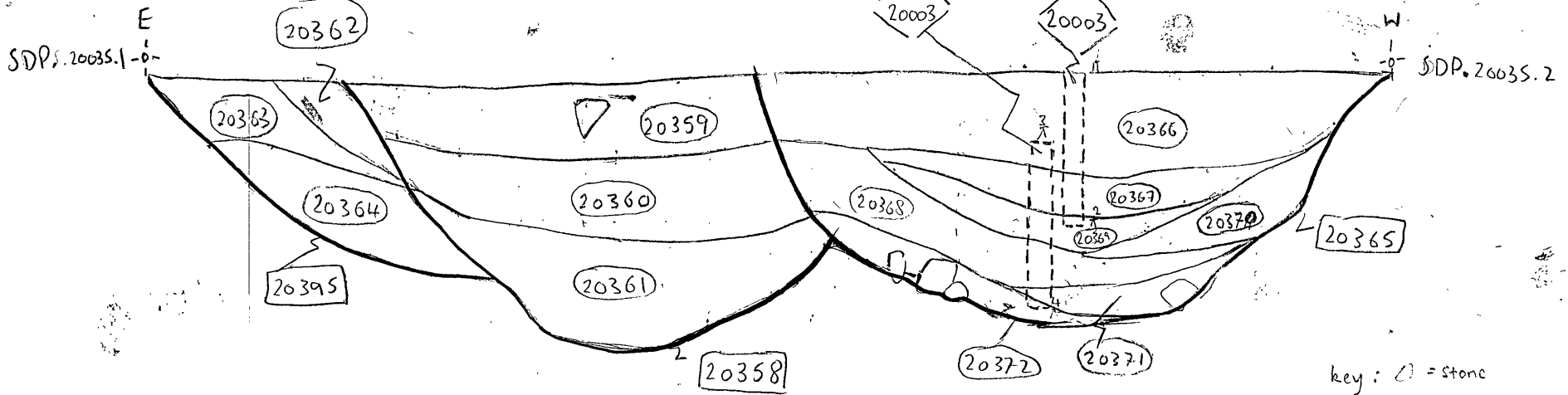
S: 20034

section showing 2x ditch termini
[20332] + [20334], the latter
cutting the former.

1:20

0.0

EL 000



- 20015
 - 20366
 - 20367
 - 20369
 - 20370
 - 20368
 - 20371
 - 20372
 - 20365
 - 20359
 - 20360
 - 20361
 - 20358
- 20362
 - 20363
 - 20364
 - 20395
 - 20016

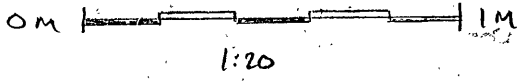
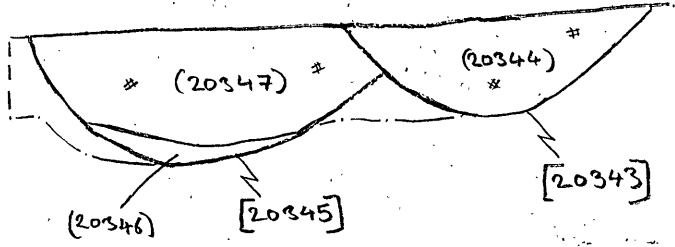
MIDIT
 AREA 269
 SEC. 20035
 1:20
 23/03/18
 LH+EC

S-20036

SDP: 20036.1 S

FACING (SE)

SDP: 20036.2



MID 17
 S-20036
 1:20
 O.Q
 23-03-18

Section showing 2x ditches
 with [20345] cutting [20343]
 SE FACING

KEY:

* = Charcoal (small)
 #


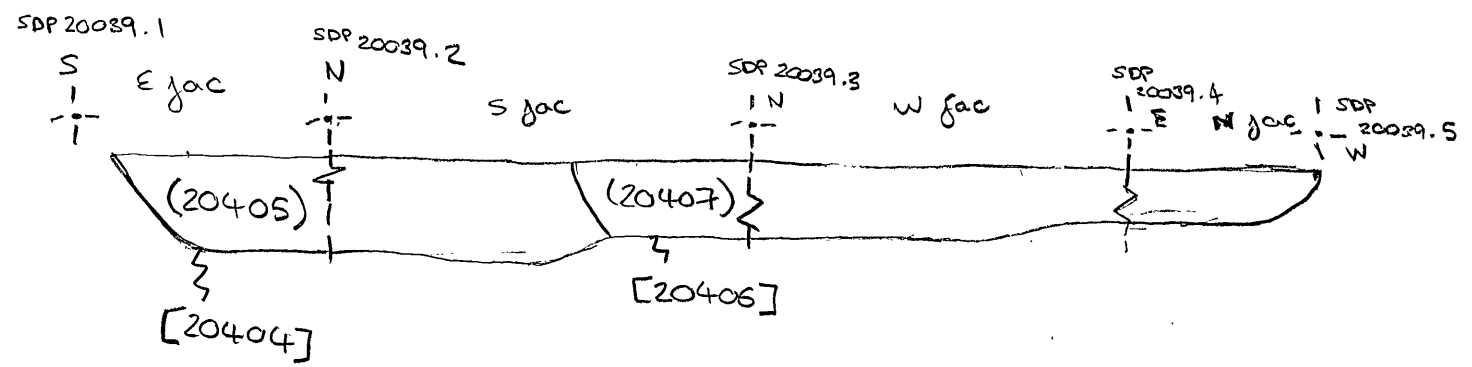
MID 17

S.20039

Section showing ditches

[20404] + [20406]

Relationship slot




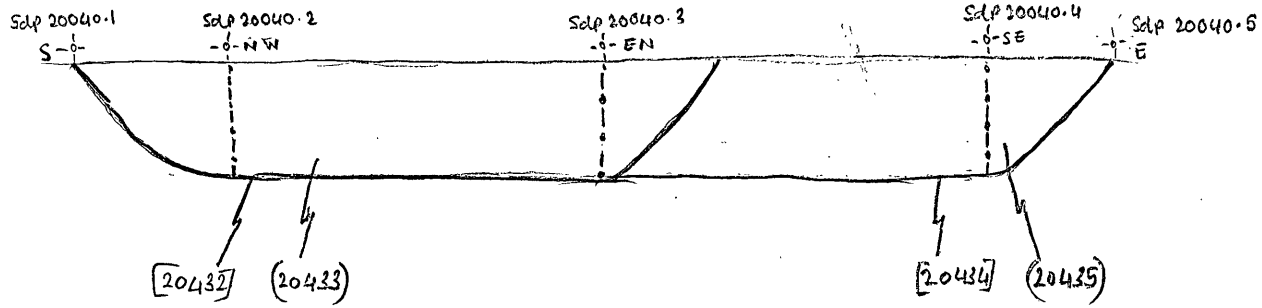
MID17 7
 Section 20039
 1:20
 Jacob Spiggs
 26/3/18

35 x 25
 14 x 14

MID17

S. 20040

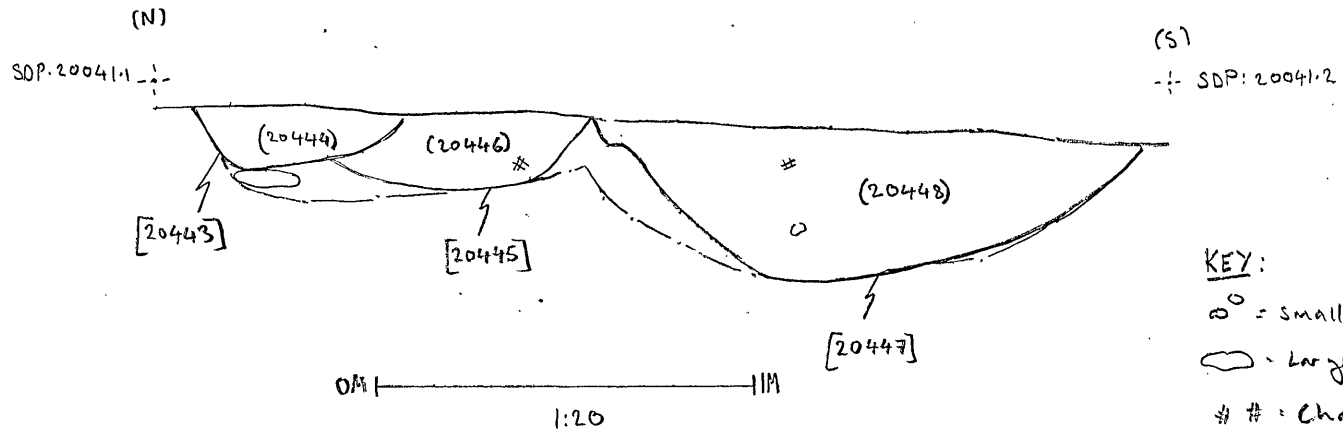
SECTION OF DITCH RELATIONSHIP OF [20432] & [20434]



- (20015)
- |
- (20433)
- |
- [20432]
- |
- (20435)
- |
- [20434]
- |
- (20016)

MIDIT
 S. 20040
 AREA 2 EAST
 26/03/18
 EC
 1:20

S. 20041

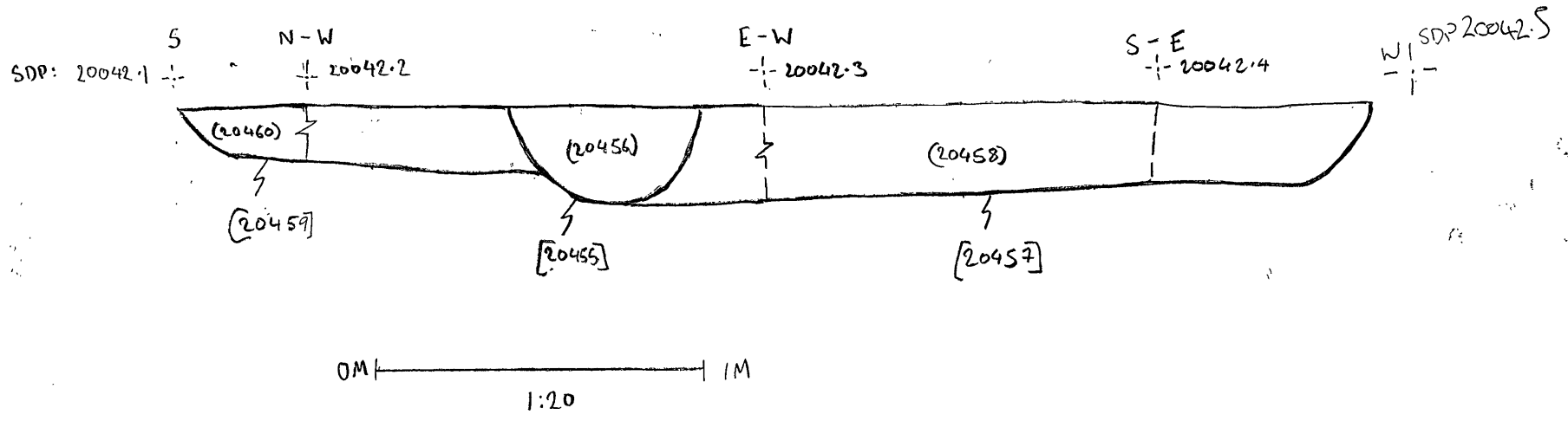


MID 17
 Section 20041
 1:20
 O.Q.
 27-03-18

Section showing
 3x ditches [20443] +
 [20445] + [20447].
 Facing West.

MID 17

S-20042



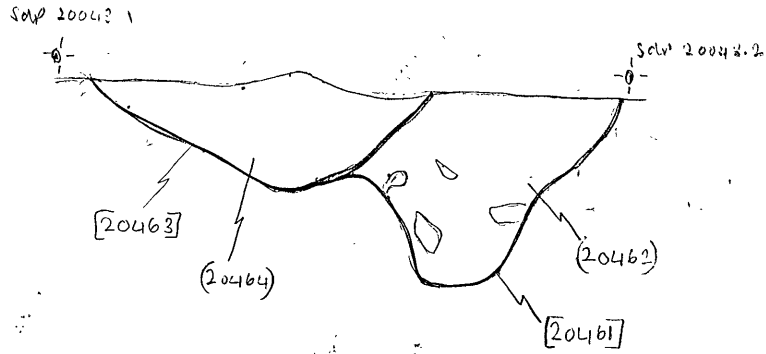
MID 17
 S-20042
 1:20
 AF100
 29-05-18

Section showing
 ditch cuts [20459]
 + [20457] being
 in turn cut by
 pit [20455].


MID 17

S. 20043

SECTION SHOWING DITCHES [20463] AND [20461]



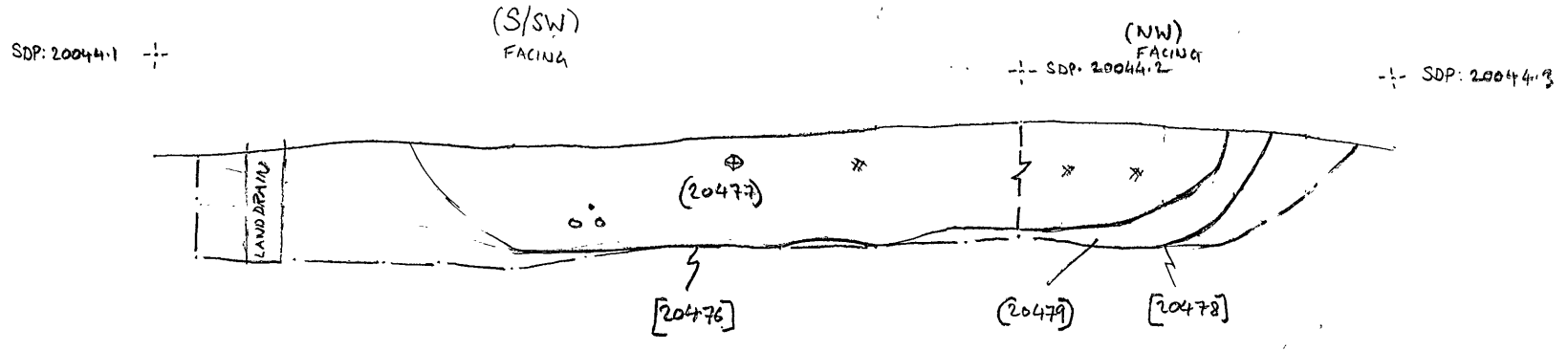
key = ○ - stone



- (20015)
- (20464)
- [20463]
- (20462)
- [20461]
- (20016)

M1017
 AREA 2 EAST
 S. 20043
 1:20
 28/03/18
 EC

S. 20044



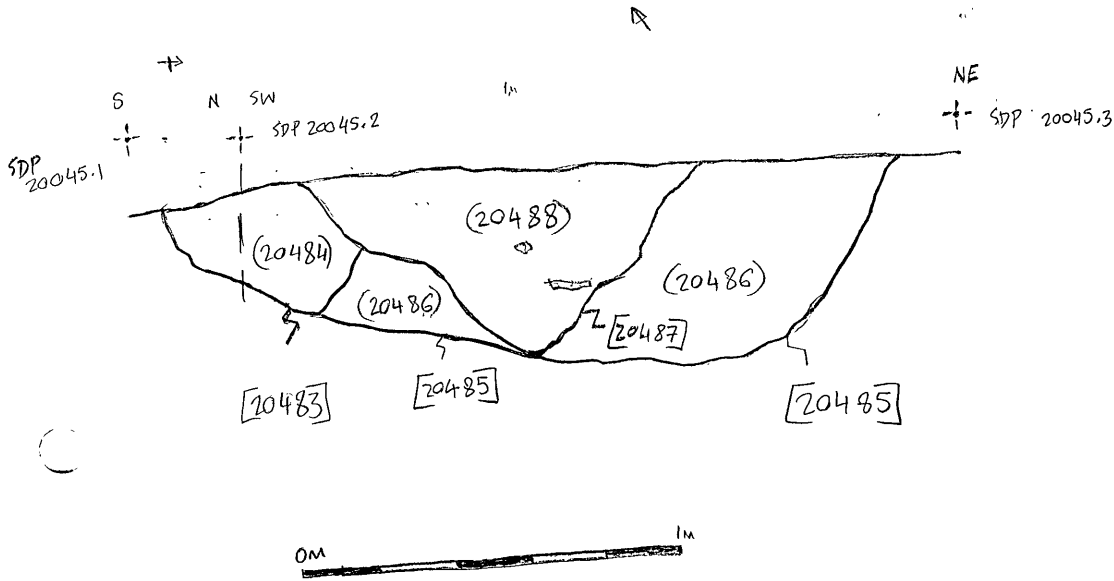
0M |-----| 1M

MID17
 S. 20044
 1:20
 O-Q
 29-03-18

Section showing ditches
 [20476] + [20478] the
 former on the latter.

MID17

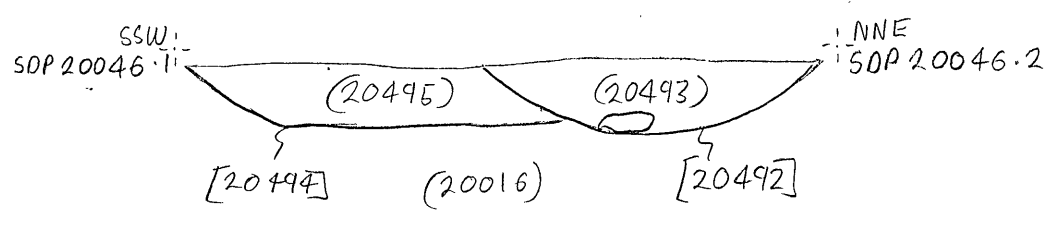
S. 20045.
MID17
SECTION 20045
1:20
03.04.18 LPB




- subsoil
- (20488)
- [20487] DITCH
- (20484)
- [20483] DITCH
- (20486)
- [20485] DITCH
- (20016) NAT.

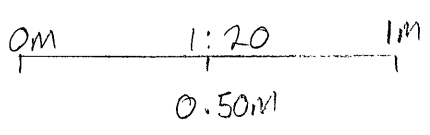
MIDI 7
S.20046
1:20
TS
29/3/18

ENE facing section showing ditches [20492] [20494]



Key:  stone

Matrix: (20015) Subsoil



(20493)

[20492]

(20495)

[20494]

(20016) Noct.

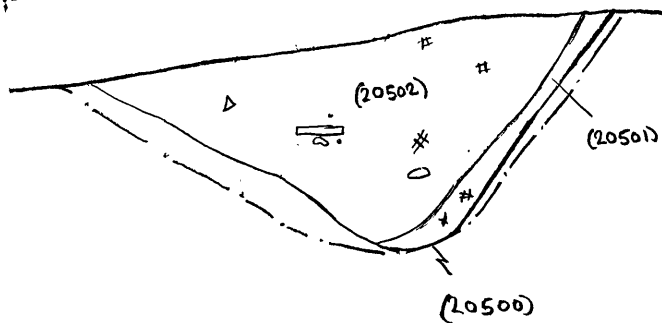
S. 20047

(W)
SDP: 20047-1 -|-

(E)
SDP: 20047-2

MATRIX

(20502)
|
(20501)
|
[20500]



KEY

- # # = Charcoal
- = Stones
- △△ = Burnt Clay

MID 17
S. 20047
1:20
O.C.
04-04-18

Section showing
ditch cut [20500]
running E/W.

MID 17

S. 20048

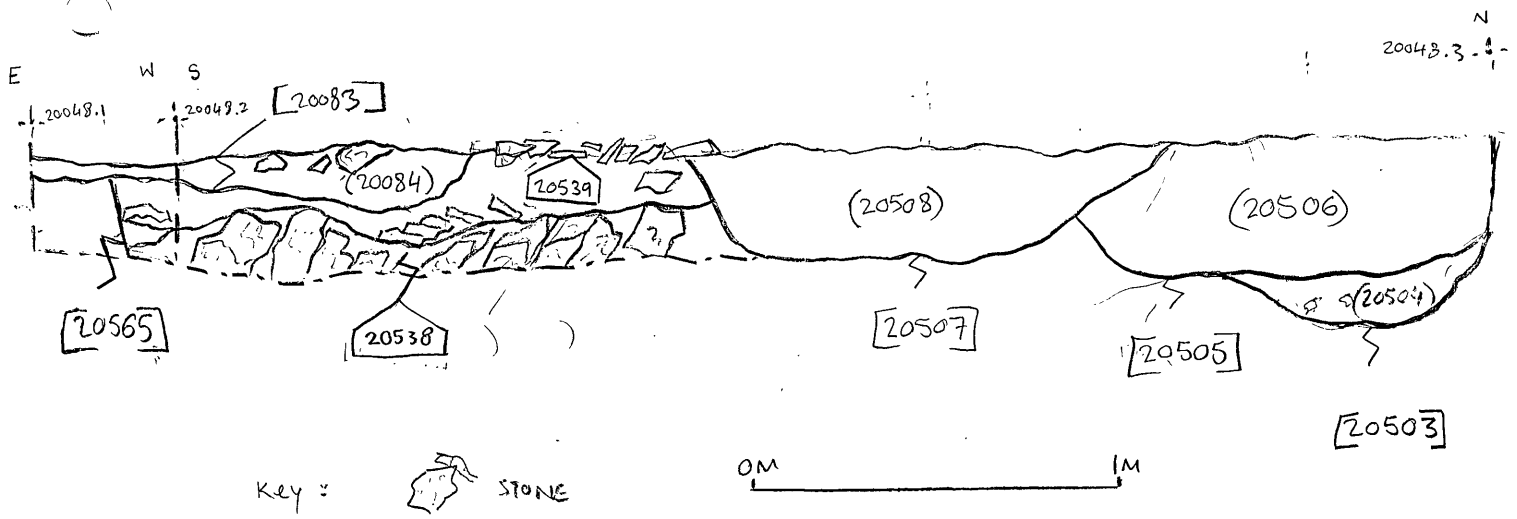
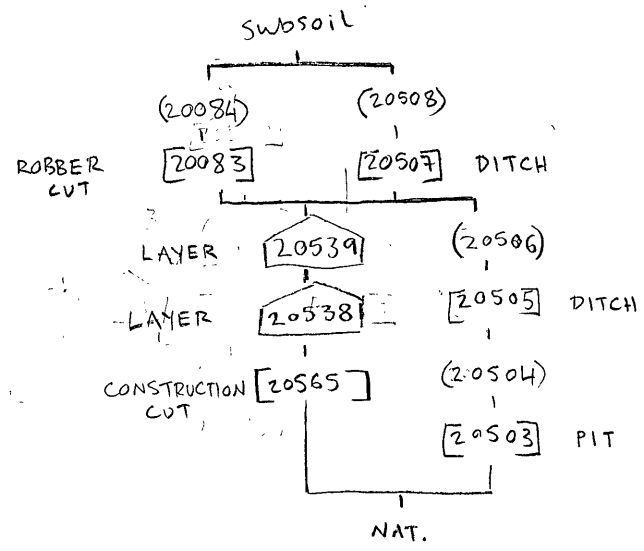
MID17

SECTION 20048

1:20

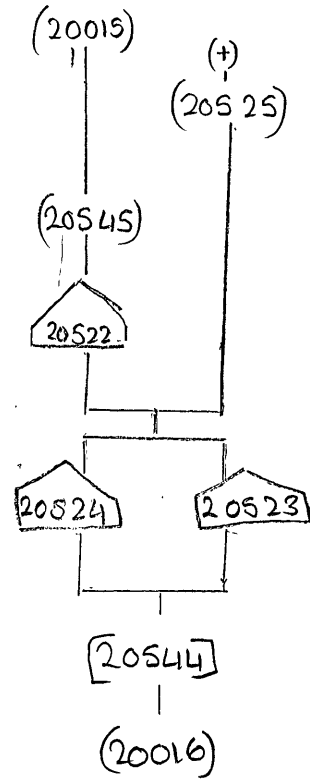
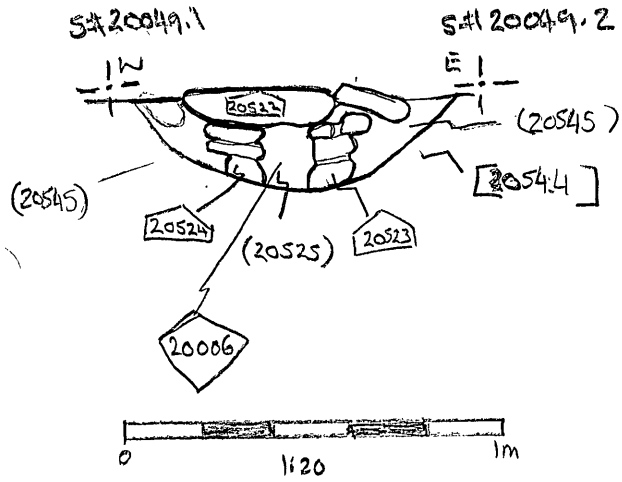
05.04.18

LPB



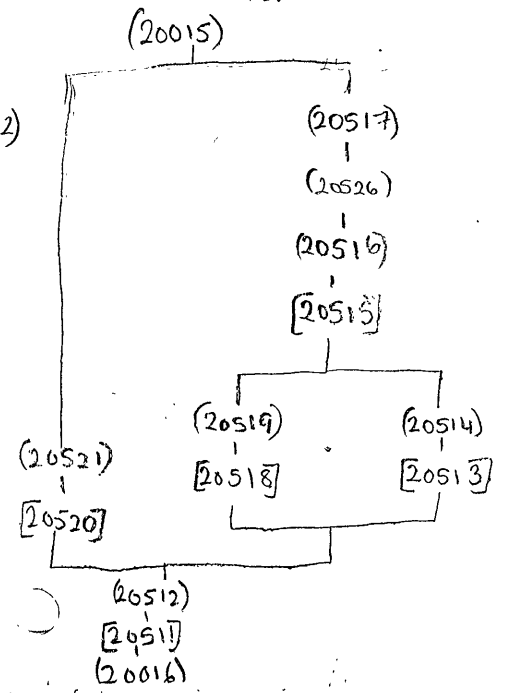
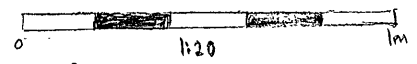
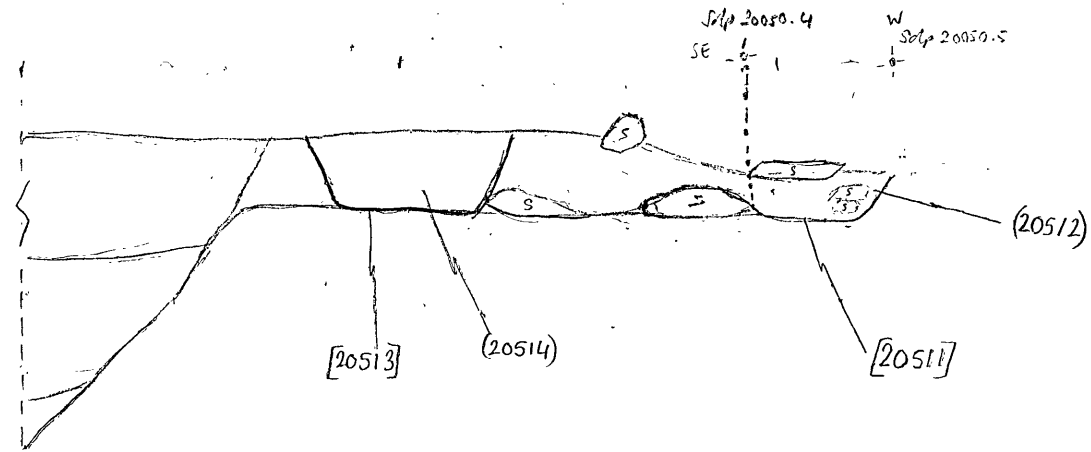
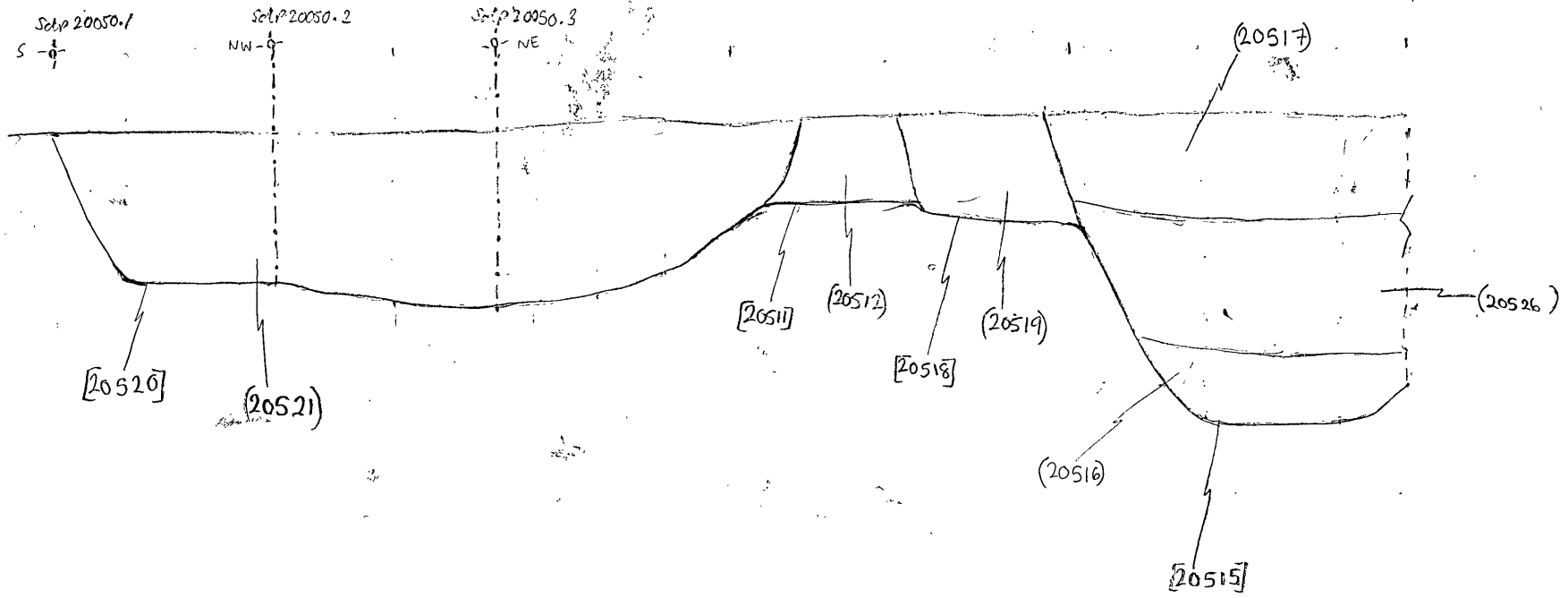
SECTION OF CULVERT GR 20002

MID 17
AREA 2 EAST
S. 20049
1:20
4/04/18
EC



SECTION OF MULTIPLE DITCHES [20520] [20511] [20517]
[20515] & [20513]

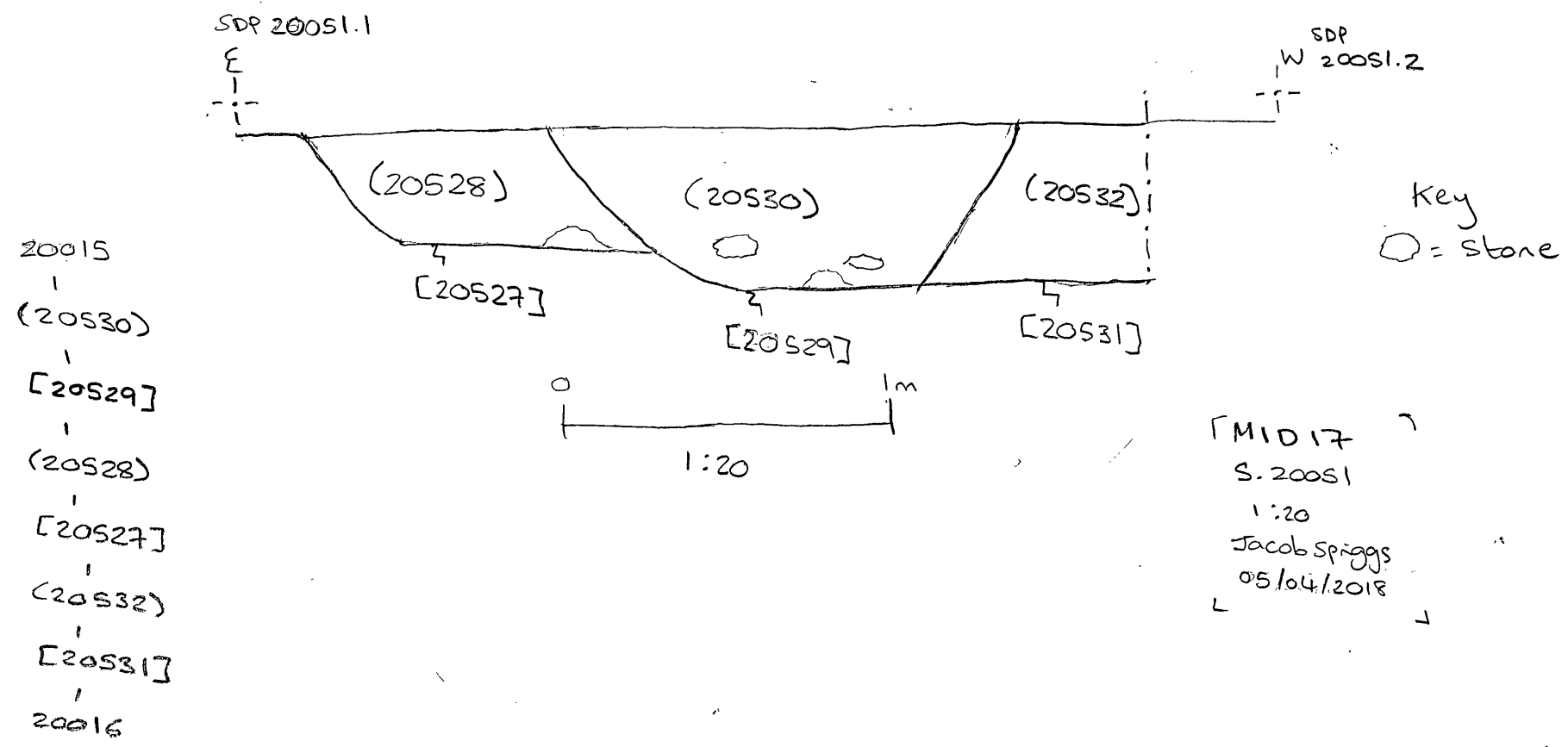
S. 20050



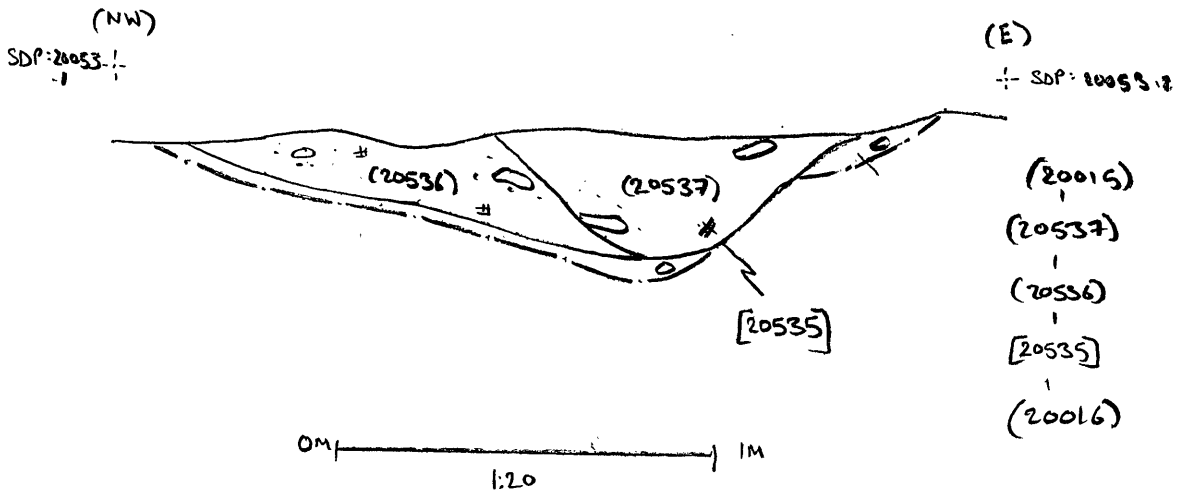
MID 17
ARCH 2 EAST
S. 20050
1:20
5/04/18
EC

S 20051


South facing section showing
ditches [20527] + [20529] + [20531]



MID 17

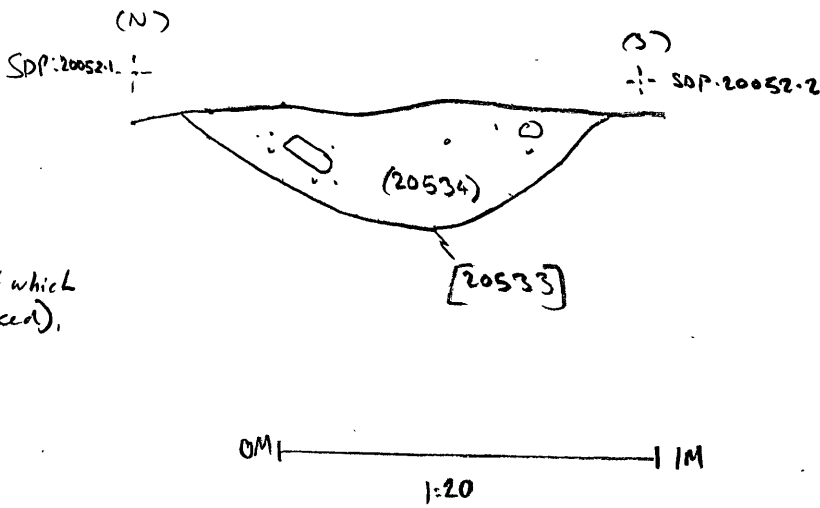


KEY:


= Charcoal
 = Stones of various sizes.

MID 17
 S. 20053
 1:20
 O-Q
 05-03-18

Section showing
 ditch/hollow
 [20535] running
 NE/SW.



KEY:

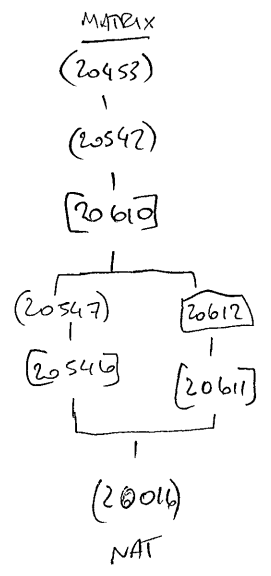
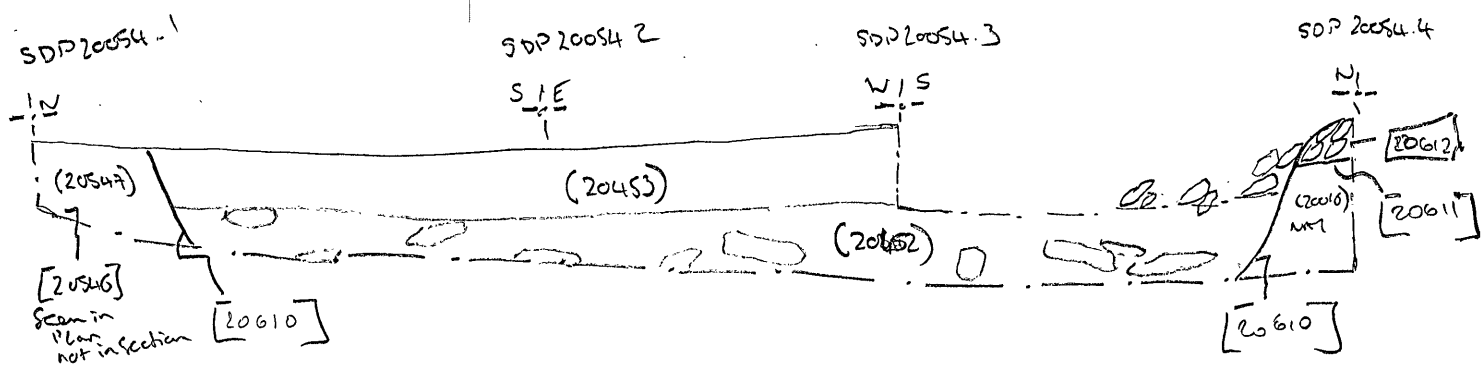
 = Stone (some of which is worked).

MID 17
 S. 20052
 1:20
 O-Q
 05-03-18

Section showing
 cobble trench [20533]
 running NE/SW.

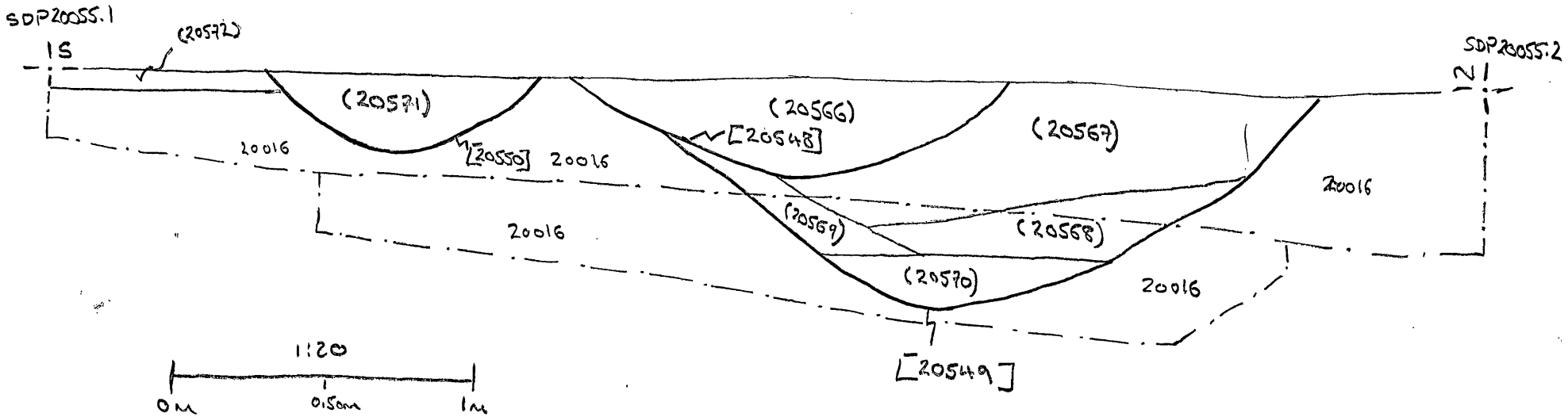
(20015)
 |
 (20534)
 |
 [20533]
 |
 (20016)

11/01/17



S# 20054
 PLAN; GPS
 cf: Ditches [20546] + [20610] + [20612]
 Scale: 1:20

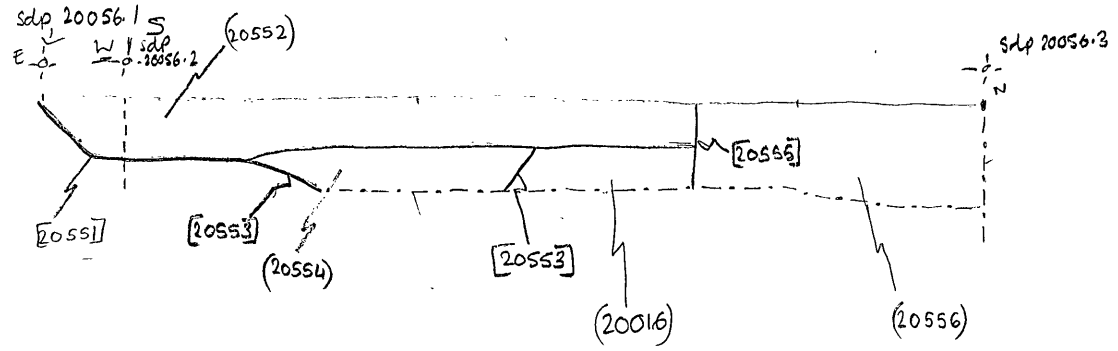
S# 20054



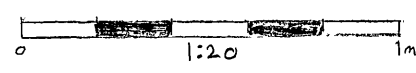
Section: 20055
 PLAN: GCS
 of: Ditches [20548 to 20550]
 SCALE: 1:20
 Prof.
 6/4/18

S. 20056

DITCH RELATIONSHIP SLOT [20551] [20553] & [20555]



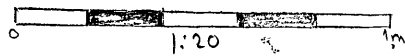
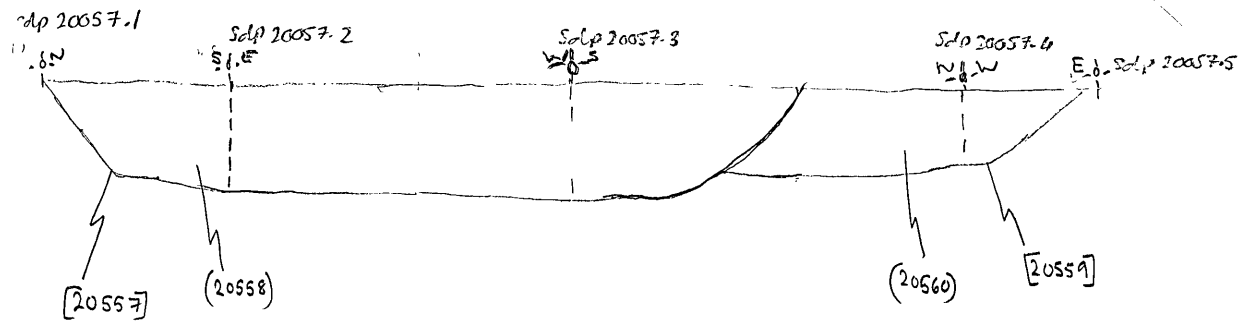
- (20015)
- |
- (20556)
- |
- [20555]
- |
- (20552)
- |
- [20551]
- |
- (20554)
- |
- [20553]
- |
- (20016)



MID 17
AREA 2 EAST
S. 20056
1:20
6/04/18
EC

S. 20057

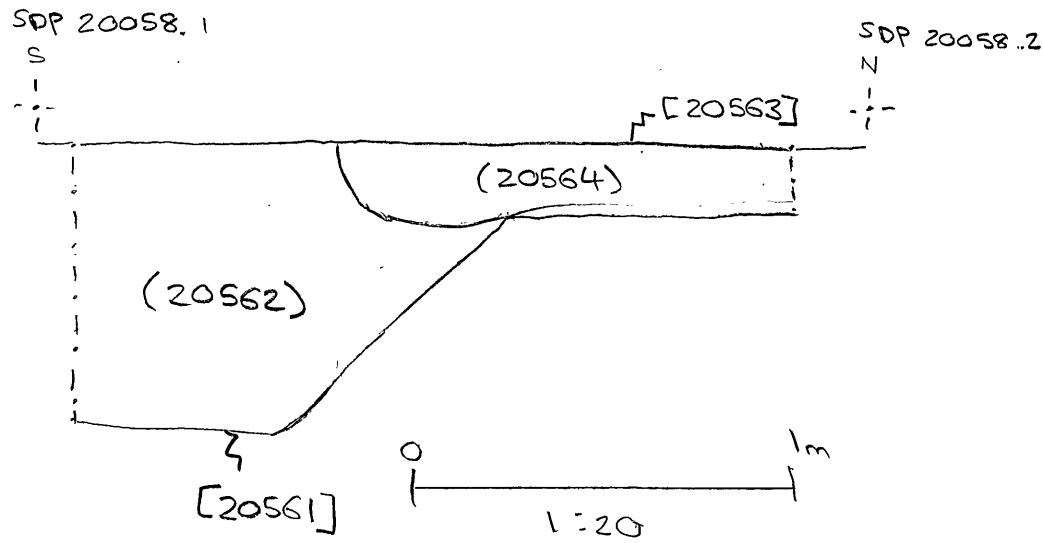
DITCH RELATIONSHIP [20557] & [20559]



MID 17
AREA 2 EAST
S. 20057
1:20
6/4/18
EC

S.20058

West facing showing
ditches [20561] + [20563]



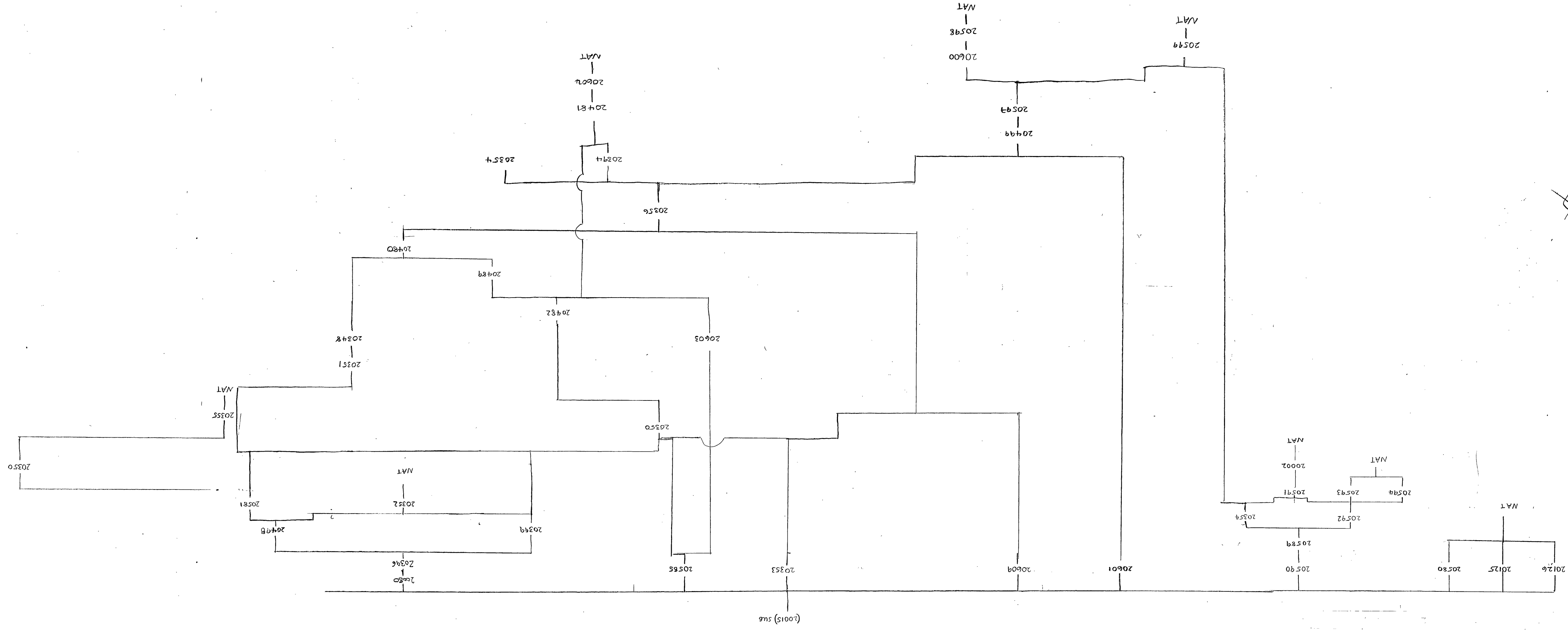
[MID17 7
 Section 20058
 1:20
 Jacob Spiggs
 6/04/2018

20015
 |
 [20564]
 |
 [20563]
 |
 (20562)
 |
 [20561]
 |
 20016

MID17

M1D17

M1 D WAY JUNCTION 16
AREA 2 MATRIX
EAST



UNFINISHED

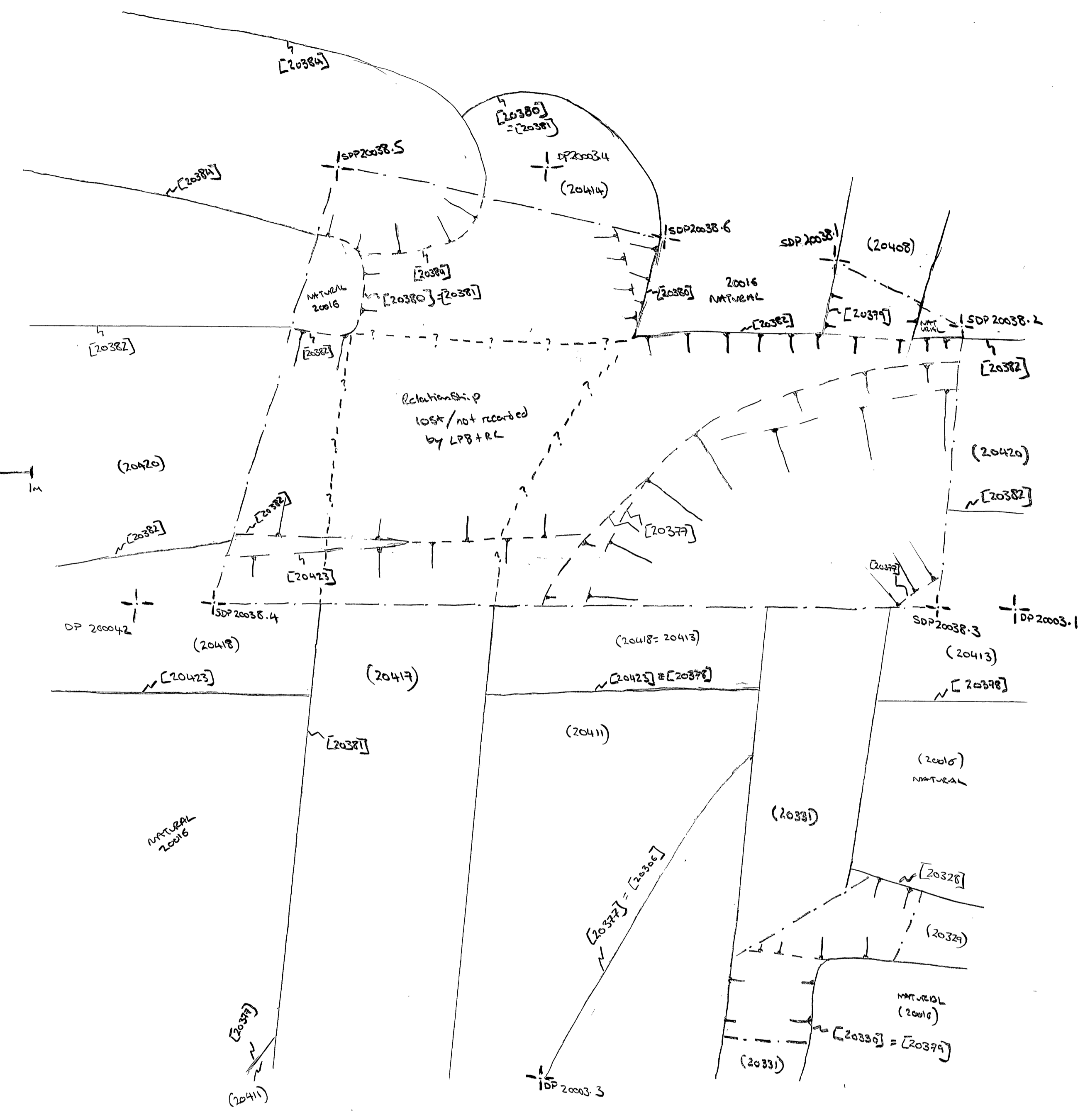

AREA 2 EAST - MID17 - MIDWAY NORTHAMPTON - GROUP MATRIX

MID 17

MID 17

P# 20003

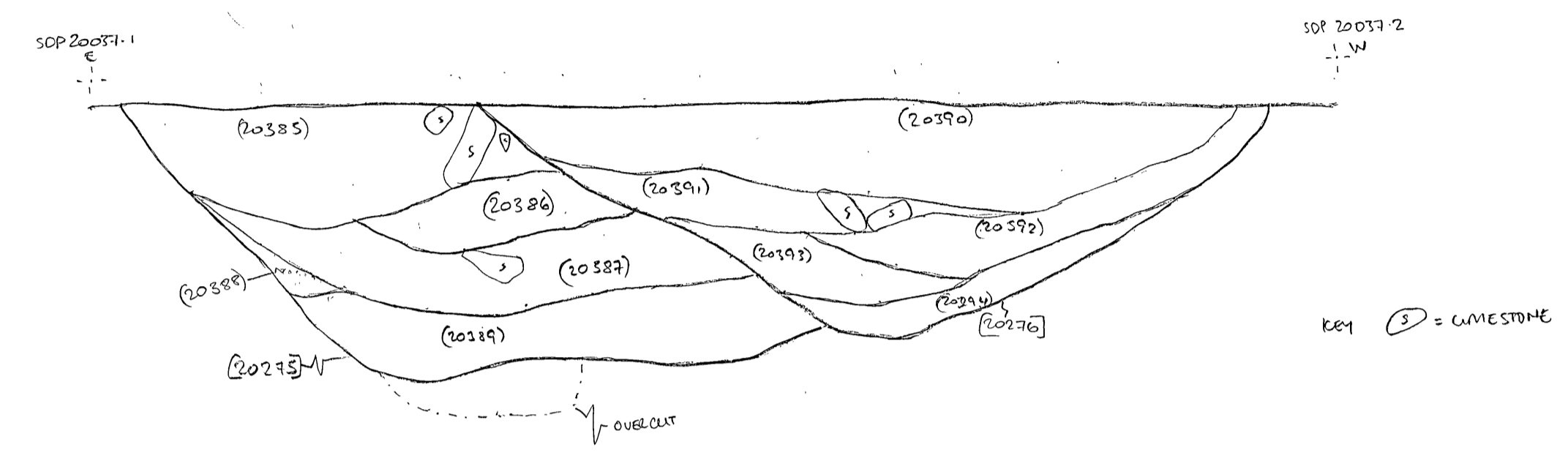
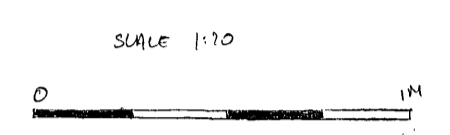
MID 17
PLAN: 20003
ON SEC 1 20038
PLAN OF: Intersecting ditches [20377 to 20384] + [20428]
SCALE: 1:20



MIDWAY JUNCTION 16
P. 20003 1:20

MID 17

MID 17
SECTION 20037
NORTH FACING SECTION THROUGH DITCHES (20375) + (20376)
1:20
V.G. / A.C.F.
23/02/1908

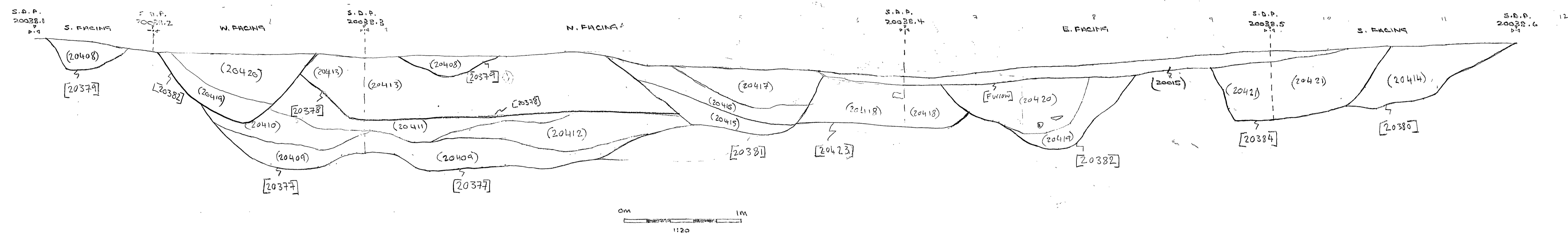


- MITREX
- (2015) Ploughsoil
 - |
 - (20390)
 - |
 - (20391)
 - |
 - (20392)
 - |
 - (20393)
 - |
 - (20394)
 - |
 - (20276)
 - |
 - (20385)
 - |
 - (20386)
 - |
 - (20387)
 - |
 - (20388)
 - |
 - (20389)
 - |
 - (20273)
 - |
 - (20016) Natwae

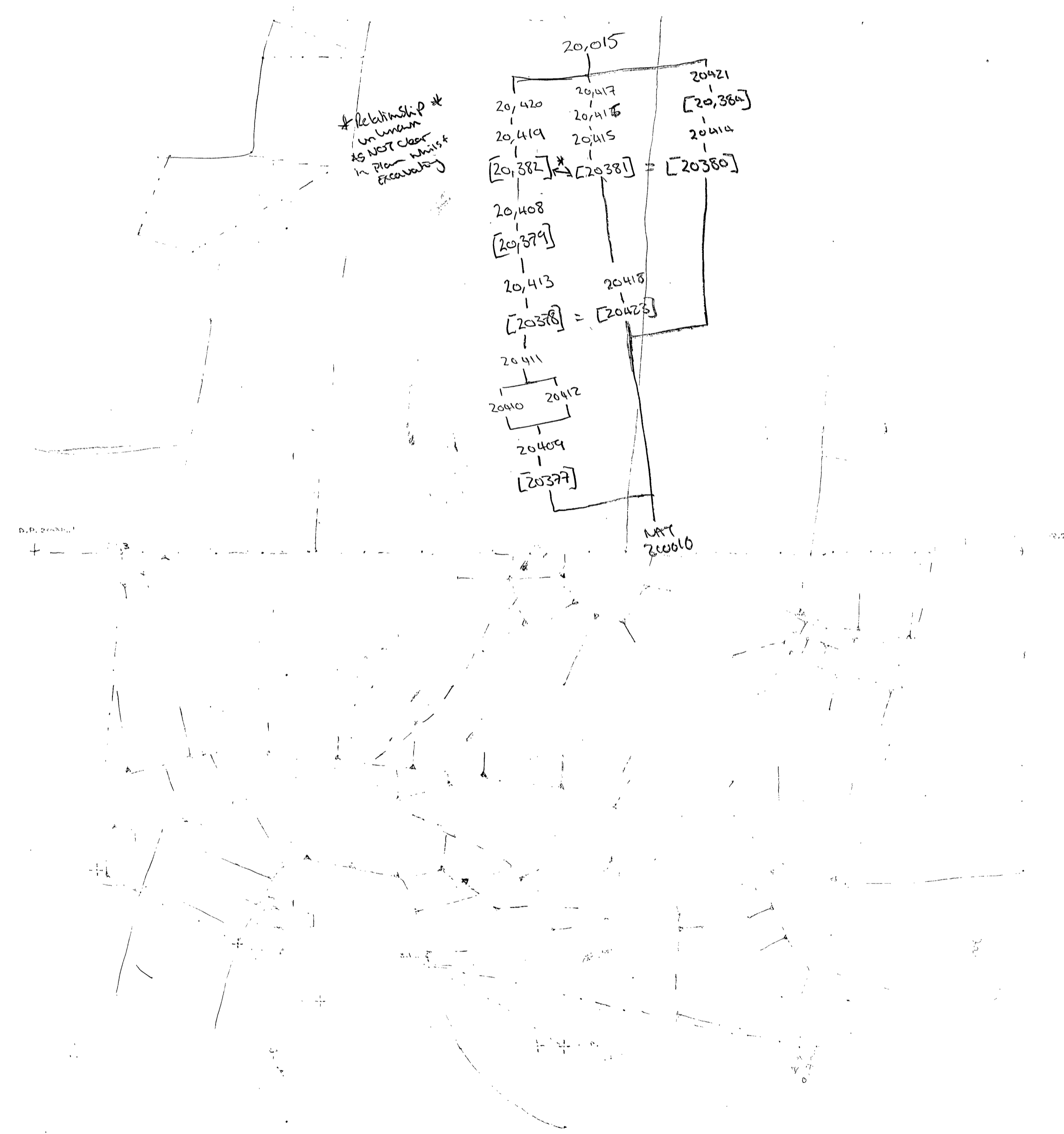
MIDWAY JUNCTION 16
S. 20037 1:20

MID 17

MID 17
SECTION 20038
1:20
26.03.18
LPB + RL



KEY:
□ STONE
⊠ BONE



MIDWAY JUNCTION 16
S. 20038 (1:20)