

# **M1D.17**

## **AREA 2 WEST**

- **SECTION REGISTERS**
- **PLAN REGISTERS**
- **ENVIRONMENTAL REGISTERS**
- **PHOTOGRAPHIC REGISTERS**

PDF/A SCAN

FILMING INSTRUCTIONS

Submitter OASouth

No. of copies: 2

Headings

Site information

Line 1: [OA South] County[Northamptonshire] Parish:[Harpole, Kislingbury & Upper Heyford]

Site[M1 D Way] Site code[M1D 17]

Line 2: Excavators name[S Lawrence]

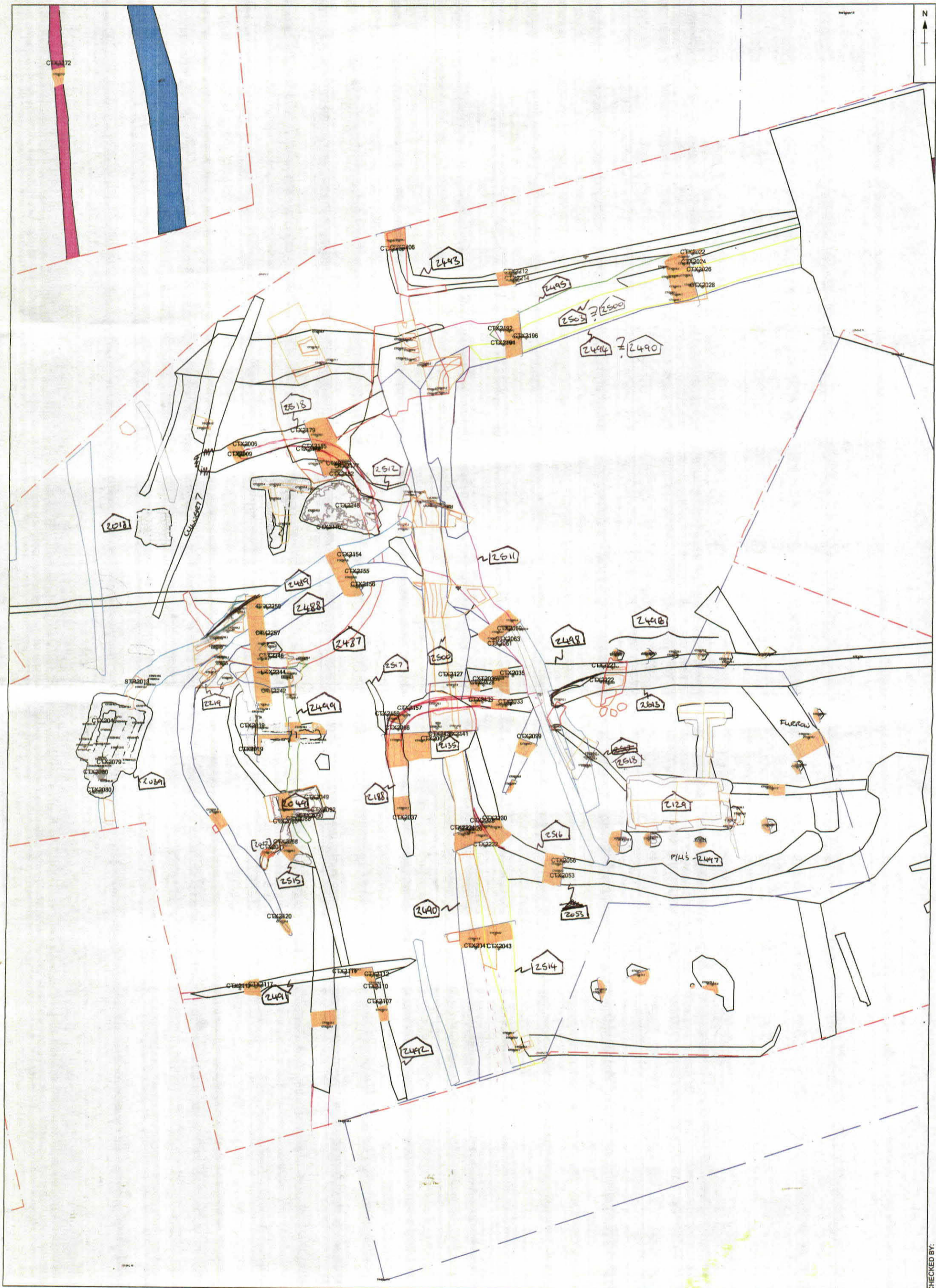
Line 3:

Classification of material

Tick if present

Index to archive	
Introduction	
A:Final Report	
A:Publication Report	
B:Site Data – Text: Diary/Daybook/Fieldnotes	
B: Site Data – Text: General Summaries	
B: Site Data – Text: Primary Context Records	
B: Site Data – Text: Synthesised Context Records	
B: Site Data – Text: Survey Reports	
B: Site Data – Text: Catalogue of Drawings	
B: Site Data – Text: Primary Drawings AREA 2 WEST PLANS	✓
B: Site Data – Text: Synthesised Drawings	
C: Finds Data – Text: Primary Finds Data	
C: Finds Data – Text: Synthesised Finds Data	
C: Finds Data – Text: Specialist Reports	
C: Finds Data – Text: Box/Bag List	
D: Catalogue of Photos/Slides/Videos/X--rays	
E: Environmental/Ecofact Data: Primary Records	
E: Environmental/Ecofact Data: Synthesised Records	
E: Environmental/Ecofact Data: Specialist Reports	
F: Documentary	
F: Press and Publicity	
G: Correspondence	
H: Miscellaneous	





0 5m

Scale at A3 1:75

M1DEX, M1 Junction 16: Area 2 west

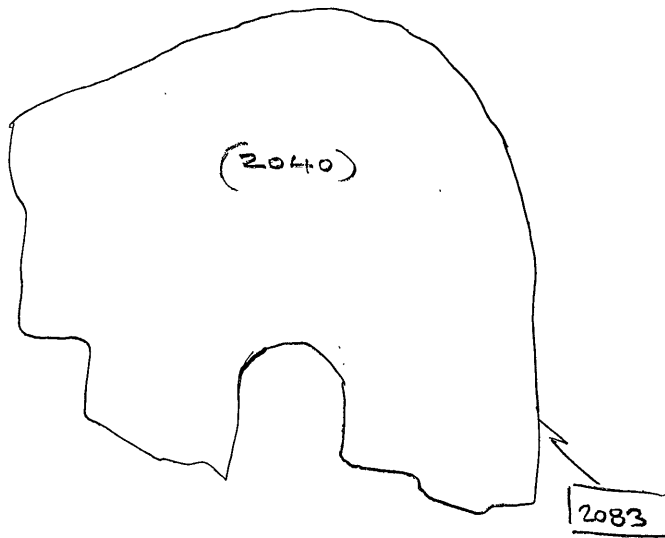
CHECKED BY:






P 2000

DP 2000.



MID 17  
PLAN 2000  
1:50  
BDM  
14/62/18

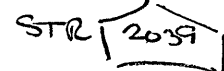


DP 2000.

ROBBER CUT 2083

LAYER/FILL 2040

ASSOCIATED WITH

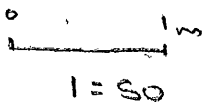
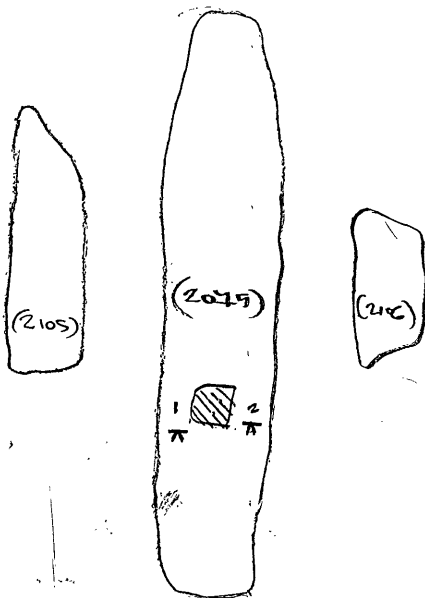


LEVELLED BY GPS

MID 17

P 2001

DP 2000



DP 2000

OUT OF USE / REMOVED  
 COLLAPS LAYERS  
 (2079)  
 (2105)  
 (2106)

LAYERS -  
 1 = 124.58  
 2 = 124.59


MID 17  
 PLAN 2001  
 1:50  
 BDM  
 14/02/19

MID 17

P 2002

DP 2000

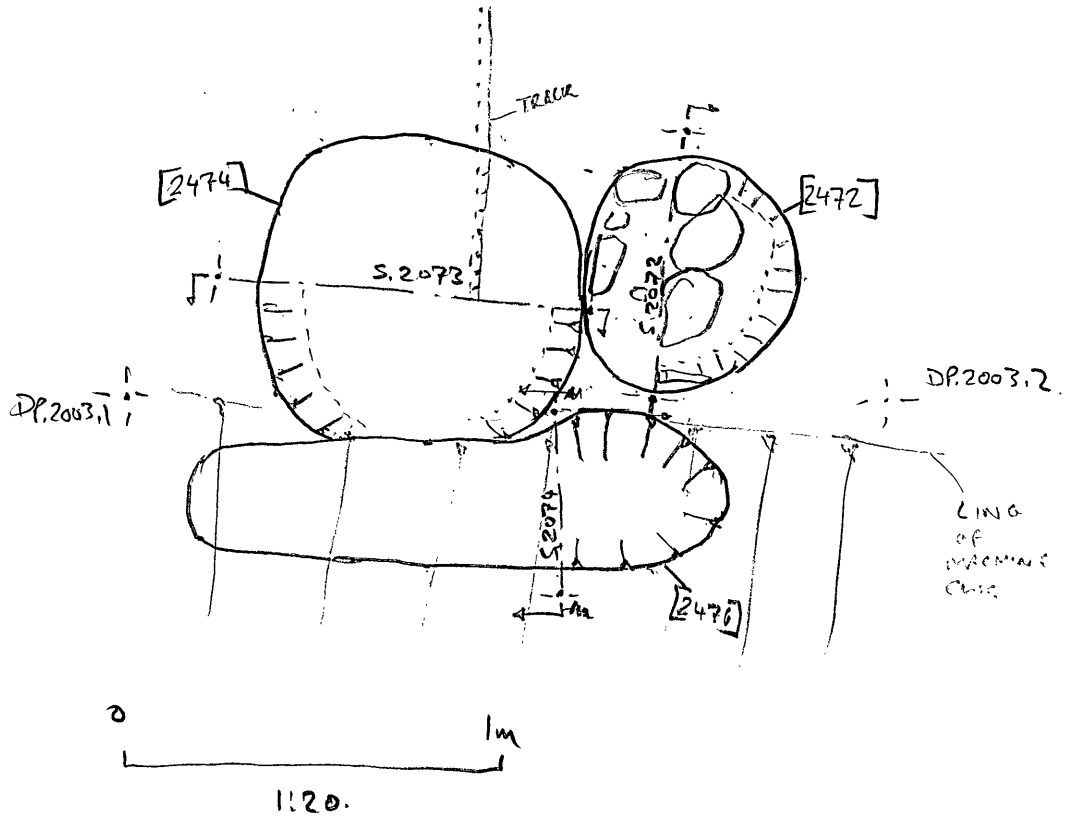
FILL/LAYER  
(2080)



DP 2000

MID 17  
 PLAN 2002  
 1:50  
 BDM  
 14/02/18

MIDI 7  
PLAN 2003  
SCALE: 20



PDF/A SCAN

FILMING INSTRUCTIONS

Submitter OASouth

No. of copies: 2

Headings

Site information

Line 1: [OA South] County[Northamptonshire] Parish:[Harpole, Kislingbury & Upper Heyford]

Site[M1 D Way] Site code[M1D 17]

Line 2: Excavators name[S Lawrence]

Line 3:

Classification of material

Tick if present

Classification of material	Tick if present
Index to archive	
Introduction	
A:Final Report	
A:Publication Report	
B:Site Data – Text: Diary/Daybook/Fieldnotes	
B: Site Data – Text: General Summaries	
B: Site Data – Text: Primary Context Records	
B: Site Data – Text: Synthesised Context Records	
B: Site Data – Text: Survey Reports	
B: Site Data – Text: Catalogue of Drawings AREA 2 WEST SECTIONS	<input checked="" type="checkbox"/>
B: Site Data – Text: Primary Drawings	
B: Site Data – Text: Synthesised Drawings	
C: Finds Data – Text: Primary Finds Data	
C: Finds Data – Text: Synthesised Finds Data	
C: Finds Data – Text: Specialist Reports	
C: Finds Data – Text: Box/Bag List	
D: Catalogue of Photos/Slides/Videos/X--rays	
E: Environmental/Ecofact Data: Primary Records	
E: Environmental/Ecofact Data: Synthesised Records	
E: Environmental/Ecofact Data: Specialist Reports	
F: Documentary	
F: Press and Publicity	
G: Correspondence	
H: Miscellaneous	



Oxford Archaeology

# SECTION RECORD SHEET

SITE CODE *M1017*

SITE NAME *M1017 Northampton*

VOID

VOID

Section number	Context(s)	Scale	Drawn by	Size (A1, A4, etc.)	Plan (Sheet no.)
2000	Ditches [2022] - [2028] W-Facility	1:20	MM	A4	GPS
<del>2001</del>	<del>DITCHES [2039] + [2041]</del>	<del>1:20</del>	<del>LH</del>	<del>A4</del>	<del>GPS</del>
2001	Ditches [2041] + [2043]	1:20	RG		GPS
2002	NW quadrant corndryer [2019]	1:20	PB		
2003	Central South quadrant corndryer [2019]	1:20	PB		
2004	NE quadrant corndryer [2019]	1:20	PB		
2005	DITCH [2053] [2056]	1:20	RD	A4	GPS
2006	DITCHES [2059] [2061] [2063]	1:20	SAB	A4	GPS
2007	Ditch [2066] + Pit [2067]	1:20	RG	A4	GPS
2008	DITCH [2068]	1:20	KTB	A4	
2009	DITCHES [2086] [2088] [2090] [2092] THROUGH [2049]	1:20	KTB	A4	
2010	DITCHES [2097] [2098] AT [2076] THROUGH [2049]	1:20	KTB	A4	
2011	DITCH [2049]	1:20	RVD	A4	GPS
2012	DITCH [2011]	1:20	RVD	A4	GPS
2013	DITCHES [2110] [2114] PIT [2112]	1:20	SAB	A4	GPS
2014	PROFILE OF CORNDRYER [2019]	1:20	PB	A4	GPS
2015	Ditches [2127] + [2128]	1:20	RG	A4	GPS
2016	[2136], [2139], [2141]	1:20	RG	A4	GPS
<del>2017</del>	<del>WALL CUT [2144] [2146]</del>	<del>1:20</del>	<del>KTB</del>	<del>A4</del>	<del>GPS</del>
2018	WALL CUT [2150]	1:20	SAB	A4	GPS
2019	Ditches [2144] and [2152]				
2020	DITCHES [2154] [2155] [2156]	1:20	KTB	A4	GPS
2021	Ditches [2157] [2159]	1:10	RG	A4	GPS
2022	DITCHES [2185] [2182] [2177] [2179]	1:20		A4	
2023	Ditches [2177] [2188]	1:20		A4	
2024	Ditches [2192], [2194], [2196]	1:20	RG	A4	GPS
2025	CENTRAL SW QUADRANT CORN DRYER [2039]	1:20	RC	A4	
<del>2026</del>	<del>WALL CUT [2204]</del>	<del>1:20</del>	<del>SAB</del>	<del>A4</del>	<del>GPS</del>
2027	NE QUADRANT CORN DRYER [2039]	1:20	RC	A4	
2028	SW QUADRANT CORN DRYER [2039]	1:20	RC	A4	



# SECTION RECORD SHEET

SITE CODE MJ17SITE NAME M1 Junction 16

Section number	Context(s)	Scale	Drawn by	Size (A1, A4, etc.)	Plan (Sheet no.)
2027	DITCHES [2206] [2209]	1:20	MSB	A4	GPS
2030	DITCHES [2212] [2214]	1:20	MSB	A4	GPS
2031	DITCHES [2221] [2222] & SPREAD [2223]	1:20	SAB	A4	GPS
2032	Ditches [2224], [2226], [2228] + [2231]	1:20	RG	A4	GPS
2033	Ditches [2224] + [2226]	1:20	RG	A4	GPS
2034	PK [2242], DITCHES [2244] & [2246]	1:20	MSB	A4	GPS
2035	Posthole [2267]	1:20	AM	A4	GPS
2036	Posthole [2268]	1:20	↓	A4	GPS
2037	Posthole [2269]	1:20	↓	A4	GPS
2038	DITCHES [2277], [2279], [2283], [2287], [2289], [2285]	1:20	DM	A4	
2039	" " " " " " [2293]	1:20	↓	A4	
2040	DITCHES [2295], [2297], [2299]	1:20	MSB	A4	GPS
2041	POST-HOLE [2305]	1:20	SAB	A4	GPS
2042	Ditch [2316] and pit [2318]	1:20	PB	A4	GPS
2043	NW QUADRANT <del>OF</del> CORNDRYER [2020]	1:20	LH	A4	
2044	SE QUADRANT CORNDRYER [2020]	1:20	LH	A4	
2045	WE Sec. [2338] [2340] [2342] [2346] [2348]	1:20	AR	A4	GPS
2046	NE-SW/EW Sec. [2338] [2340] [2342] [2346] [2348]	1:20	AR	A4	GPS
<del>2047</del>	<del>Ditch [2350] &amp; [2354]</del>	<del>1:20</del>	<del>RG</del>	<del>A4</del>	<del>GPS</del>
2047			SAB		
2048	Ditch [2352] + [2354]	1:20	RG	A4	GPS
2049	[2357] posthole	1:20	PB	A4	GPS
2050	post hole	1:20	PB	A4	GPS
2051	post hole	1:20	PB	A4	GPS
<del>2052</del>	<del>post hole</del>				
2052	NORTH OF [2020] QUADRANT NW	1:20	LH	A4	GPS
2053	QUADRANT SECTION OF [2020] WITH WALL	1:20	LH	A4	GPS
2054	POSTHOLE [2372]	1:20	AM	A4	GPS
2055	POSTHOLE [2374]	1:20	AM	A4	GPS



MID17

\*SUPERSEDED BY S. 2058

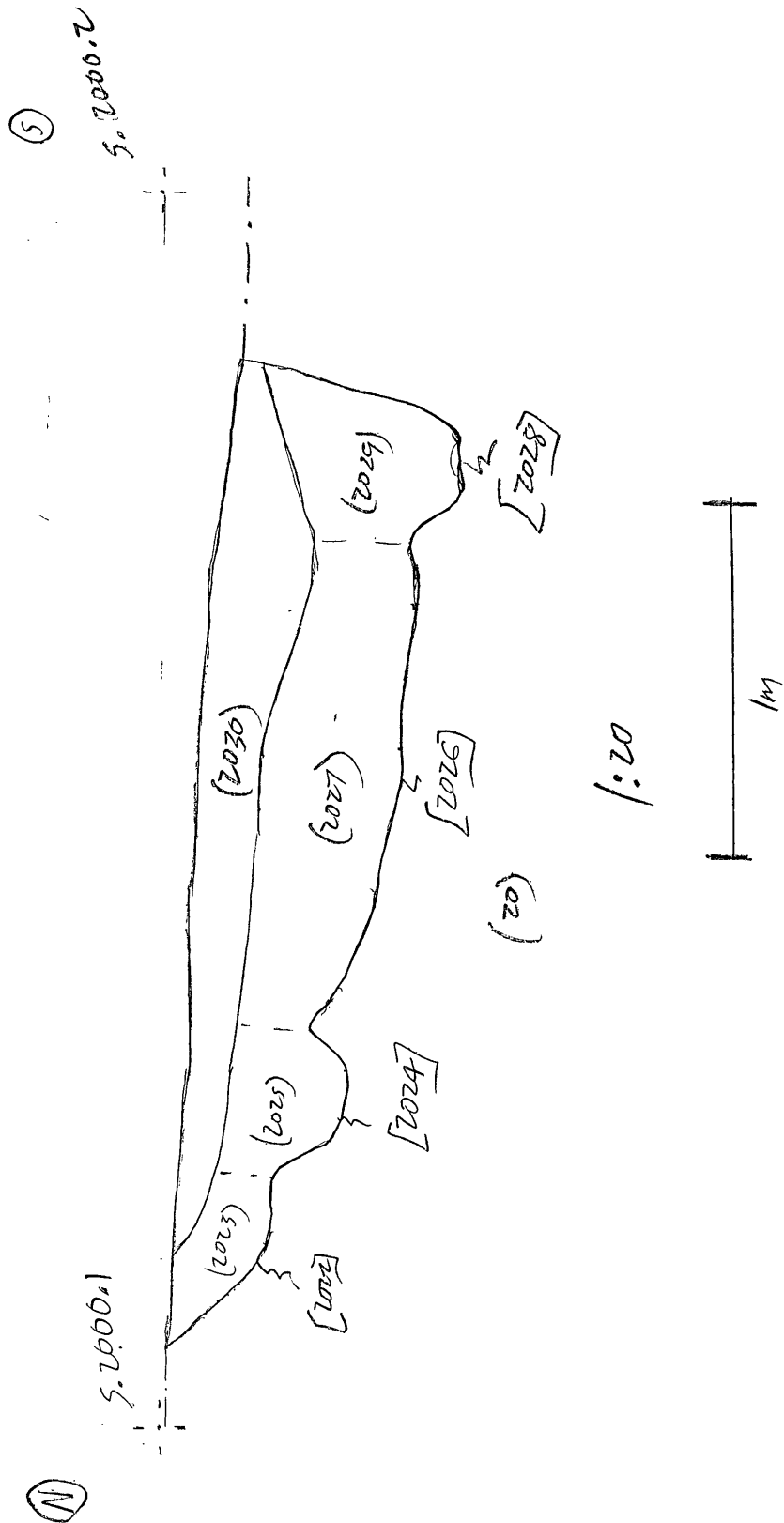
DO NOT DIGITISE S. 2000

S. 2000

M.M.  
Feb 8/18

Section 2000: W-Facing of Ditches

[2022], [2024], [2026] + [2028]


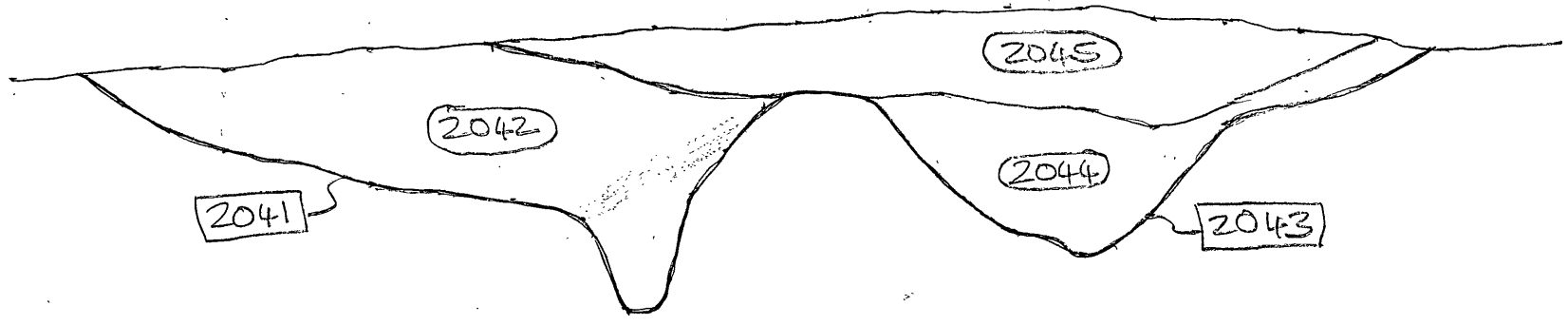


W  
SDP 2001-1

# MID 17 Section Through Ditches [2041] + [2043]

15/2/18 RG  
S-2001

E  
SDP 2001-2



- 2045
- 2044
- 2043
- 2042
- 2041
- 2003 = NAT

S-2001

MID17-Area 2

S. 2002

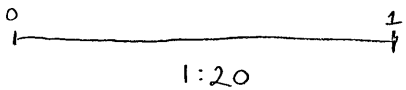
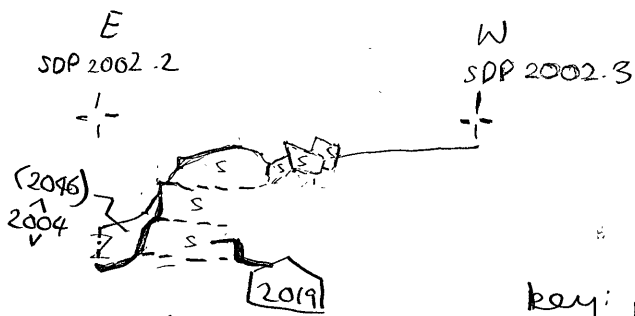
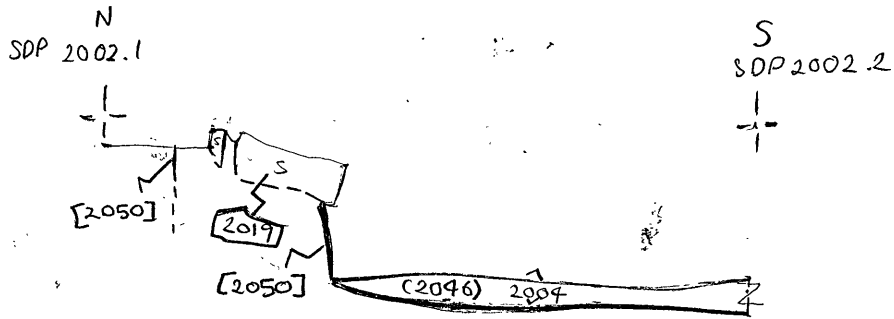
1:20

PB

19/2/18

West-and-North-facing quadrant of condenser section of NW

2019



key: [---] projected line of store



S. 2003 &  
S. 2004

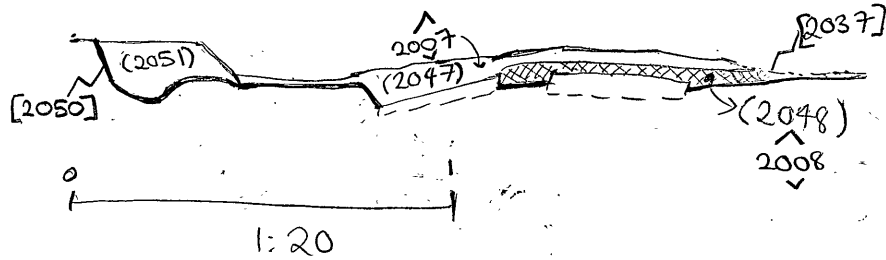
North-facing Section of NE quadrant of corndryer 2019

MID 17 - Area 2  
S. 2004  
1:20  
Phoebe Burrows  
19/2/18

E  
SDP  
2004.1 -|

W  
SDP 2004.2


key:  store  
 charcoal deposit



MID 17 - Area 2  
S. 2003  
1:20  
Phoebe Burrows  
19/2/18

S  
SDP  
2003.1  
-|



N  
SDP 2003.2

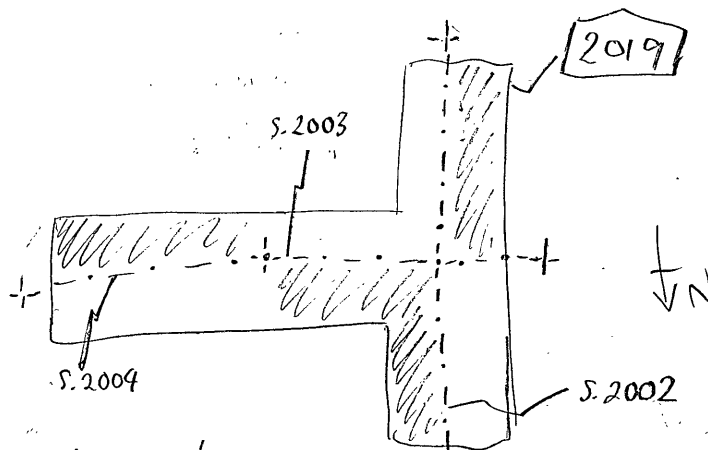
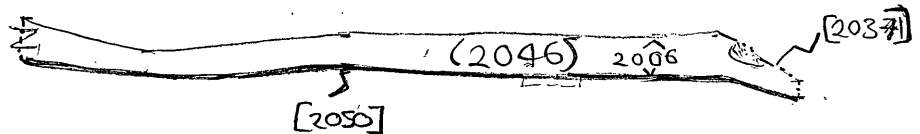


East and South-facing section of Central South quadrant of corndryer 2019

W  
SDP 2003.2  
-|

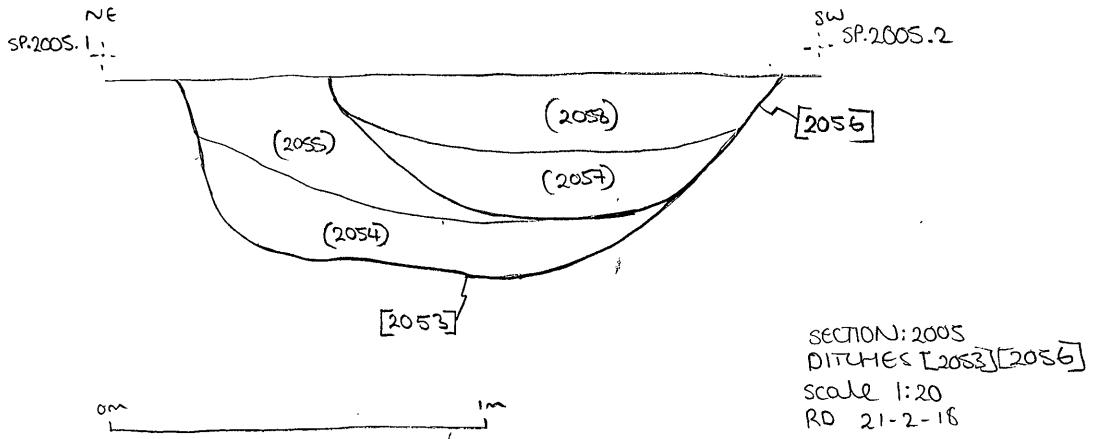
E  
SDP 2003.3  
-|

key:  burnt clay  
 store



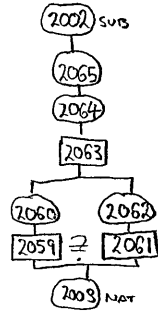
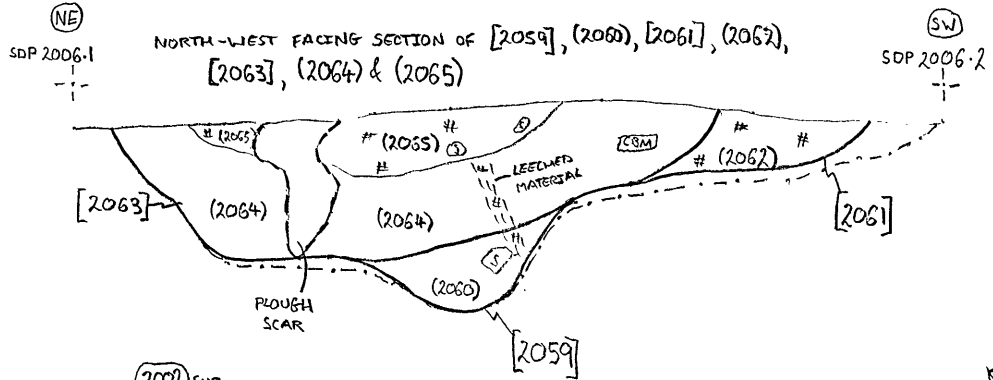
Sketch plan showing location of sections 2002-2004.

Not to scale.



2058  
|  
2057  
|  
[2056]  
|  
2055  
|  
2054  
|  
[2053]

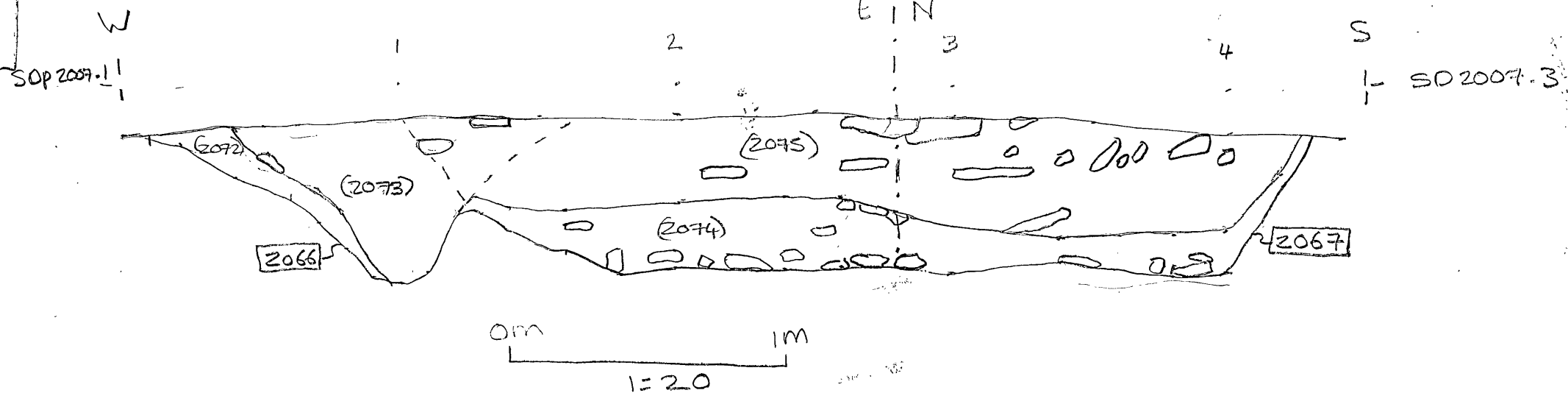
M10-17  
 S.2006  
 1:20  
 SAB  
 22-02-18



KEY  
 # = CHARCOAL  
 (S) = STONE  
 CBM = CERAMIC BUILDING MATERIAL  
 ||| = LEECHED MATERIAL

S-2007

MID 17 RG 21/2/18

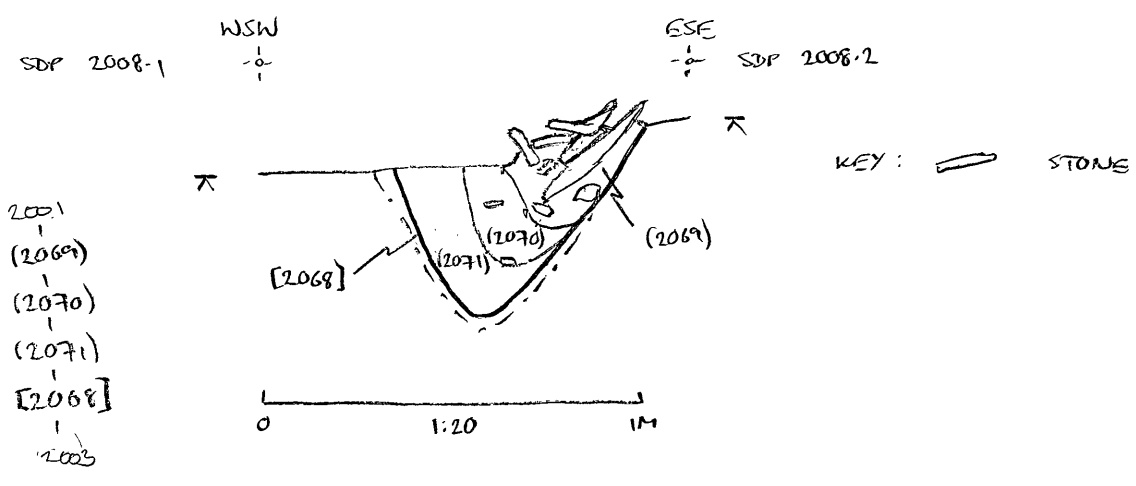


Section through ditch [2066] + Pit [2067].

- mid mixed grey + yellow clay = possible slumping from bank side of ditch (2072)
- Ditch main fill Dark greyish black - silty clay - 1 or two stones (2073)
- upper pit fill = Dark greyish black - silty clay - lots of large stones - flat limestones (2075)
- lowest pit fill mid greyish yellow - full of rubble stones - sandy clay high up towards the SW corner - ~~may~~ clay lining? (2074)

MID17 - AREA 2  
SECTION 2008  
1:20  
ROB BACKHOUSE  
21/02/2018

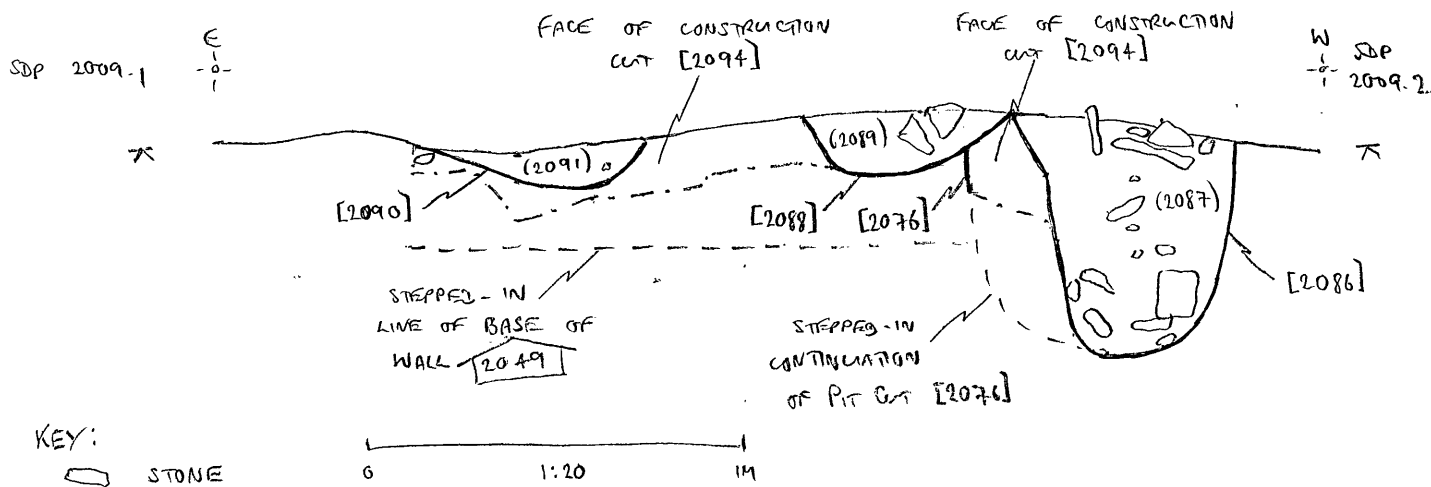
SSE-FACING SECTION OF DITCH [2068]



S. 2009  
S. 2010

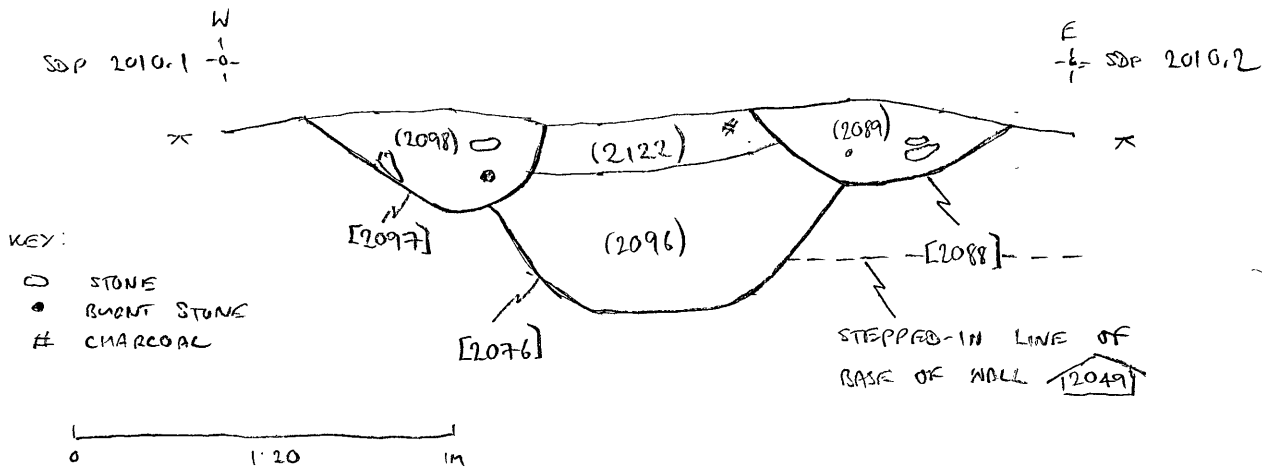
MID17 - AREA 2  
SECTION 2009  
1:20  
ROB BACKHOUSE  
23/02/2018

NORTH-FACING SECTION OF DITCHES [2090], [2088], [2086] AND PIT [2076]  
THROUGH STRUCTURE [2049]



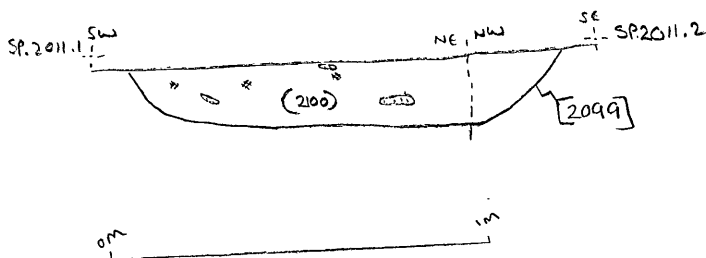
MID17 - AREA 2  
SECTION 2010  
1:20  
ROB BACKHOUSE  
22/02/2018

SOUTH-FACING SECTION OF DITCHES [2097], [2088] AND PIT [2076]



MID-17  
AREA 2

SECTIONS:  
2011  
2012

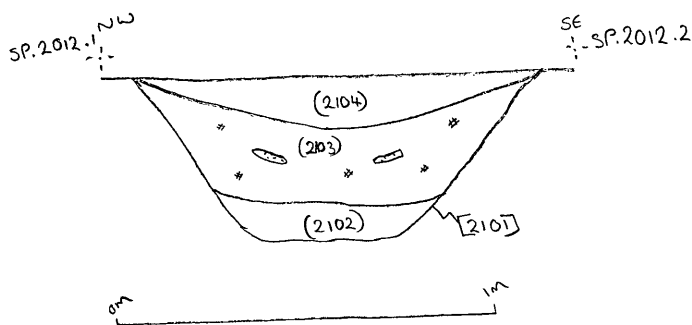


SECTION: 2011  
DITCH [2099]  
Scale 1:20  
RVD 23-2-18

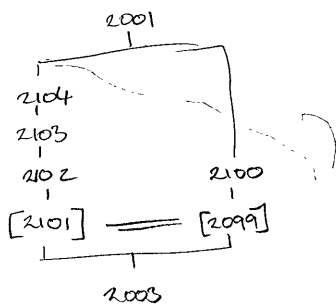
KEY

⊗ = charcoal

⊞ = STONE



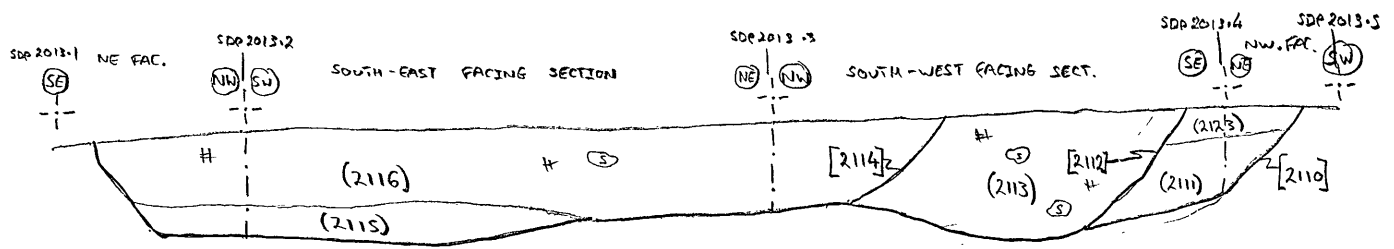
SECTION: 2012  
DITCH [2101]  
Scale 1:20  
RVD 23-2-18



S.2013

[M&D-17]  
S.2013  
1:20  
SAB  
[23-01-18]

SECTION OF [2110], (2111), [2112], (2113), [2114], (2115), (2116)



KEY  
# = CHARCOAL FLECKS  
S = STONE

- (2001)
- (2116)
- (2115)
- [2114]
- (2113)
- [2112]
- (2111)
- (2110)
- (2002)

S. 2014

# East-facing profile through corndryer 2019

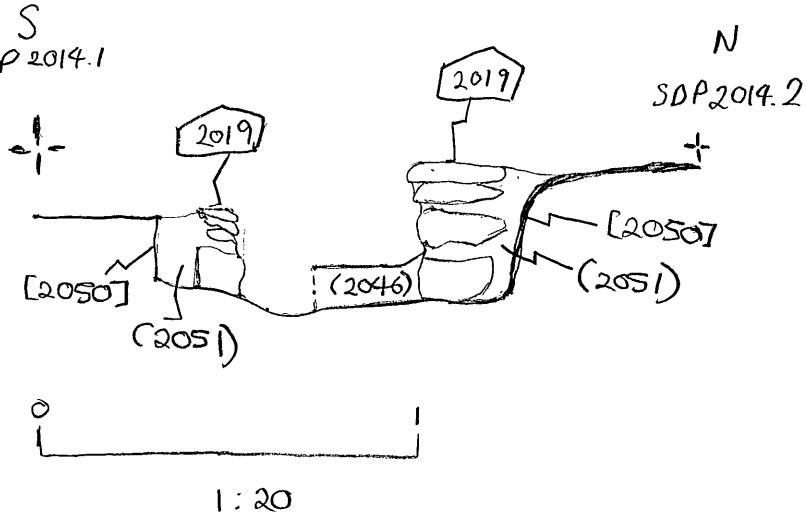
M1D17 Area 2

S. 2014

Scale 1:20

P.B

26/2/18



M710 17 RG/27/12/18

Section 2015 through Ditches [2127] + [2128]

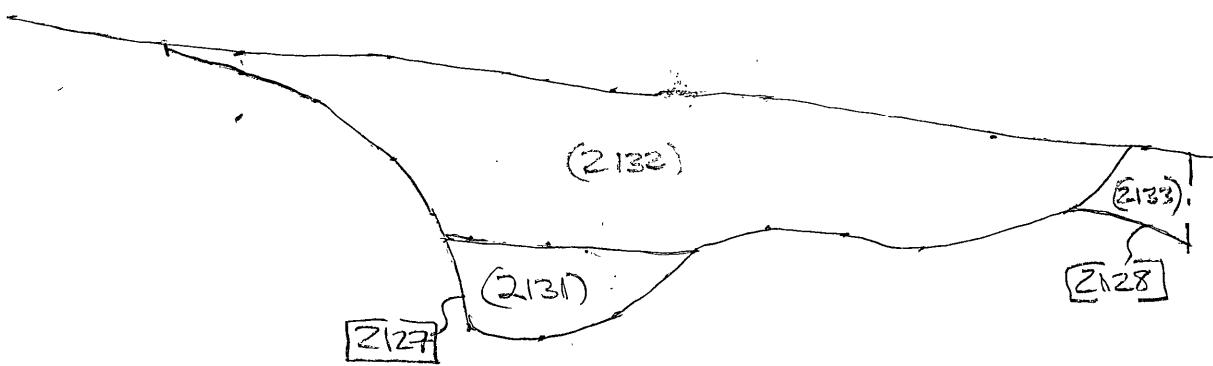
Spp 2015.1 - W

2

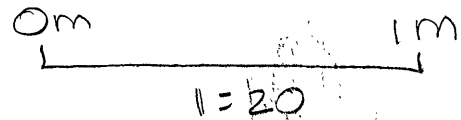
3

E

SOP 2015.2



2132  
 |  
 2131  
 |  
 [2127]  
 |  
 2133  
 |  
 [2128]



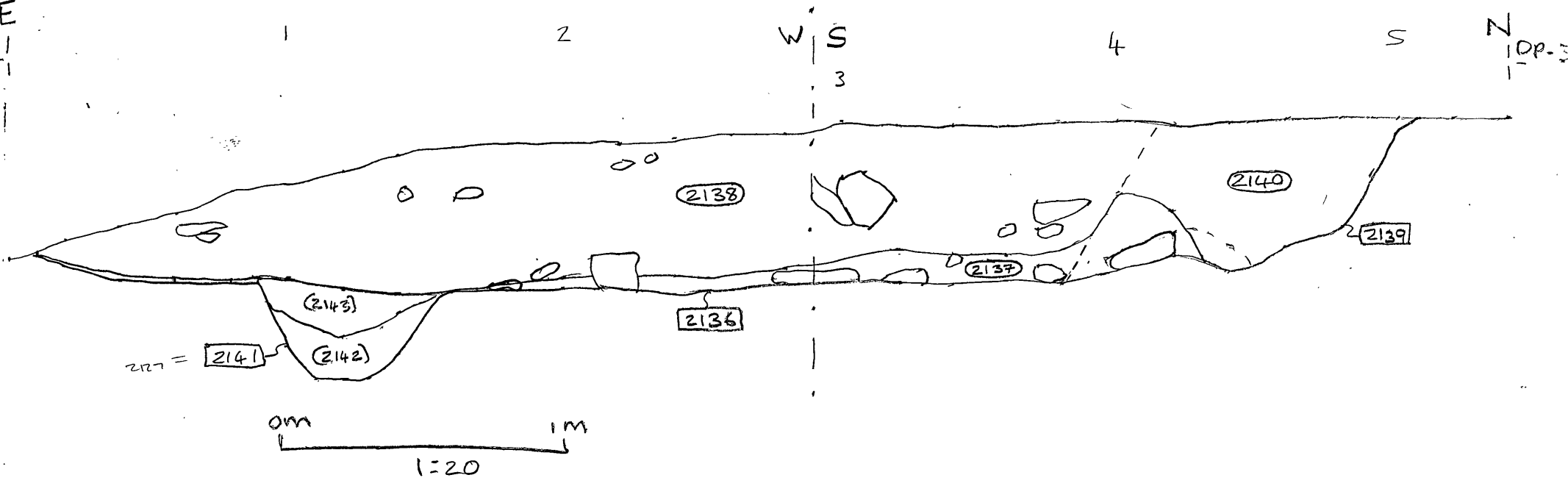
[2127] north-south ditch. Top = dark greyish black silty clay soft/loose (2132)  
 Bottom = mid grey = mixed yellow - clay / silty clay (2131)

[2128] = east/west ditch = dark greyish black silty clay (2133)

2015

S-2016  
DP-1-1  
E

Section 2016 through pit 2136 + Ditches 2139 + 2141  
7<sup>th</sup> March 2018 RG



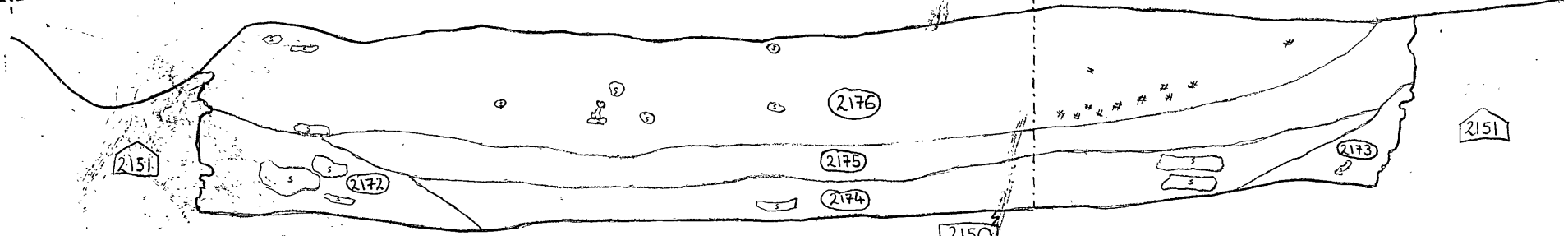
- (2142) greyish yellow - light - clay / silty clay - slumping from sides
- (2143) mixed yellow / grey - light -
- (2137) clay lining? light greyish yellow - stone floor on top of it - stone lining
- (2138) Dark blackish grey - silty clay - soft few stones large + small
- (2140) Dark blackish grey - soft - similar / same as pit fill = silty / clay

S.2018

SECTION OF 2150, 2172, 2173, 2174, 2175, 2176

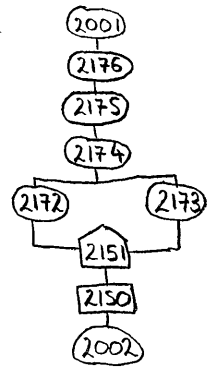
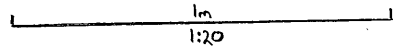
NORTH FACING SECTION

EAST FACING SECTION



MAD-17  
 S.2018  
 1:20  
 SAB  
 [09-03-18]

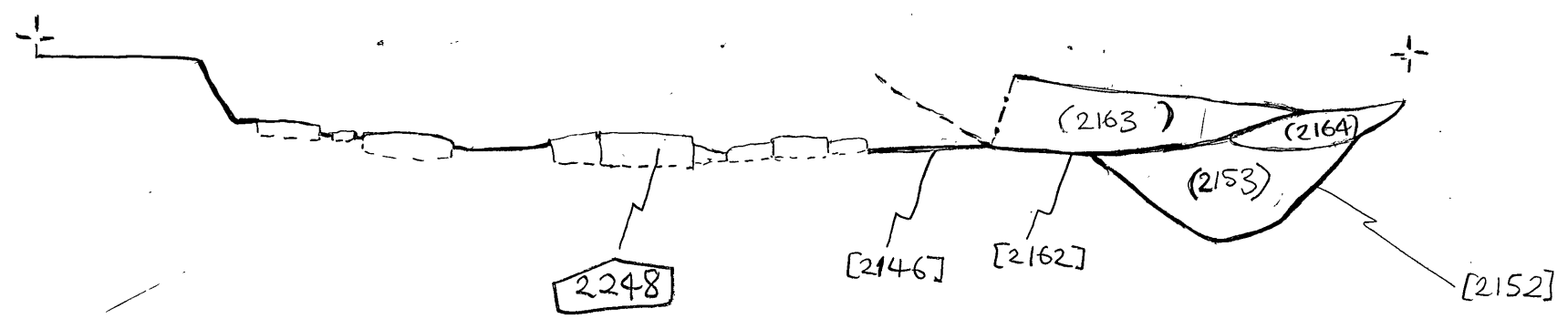
KEY  
 # = CHARCOAL  
 ⊙ = STONE  
 ☿ = BONE




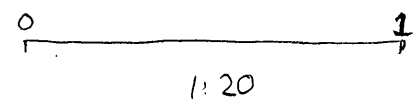
S. 2019 South-East Facing Section of [2152], [2162], [2146] and 2248

SDP 2019.1  
SW

SDP 2019.2  
NE



key:  
stone   
--- projected continuation



M1D17  
1:20  
PB  
09/03/18  
S. 2019

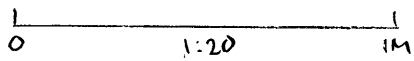
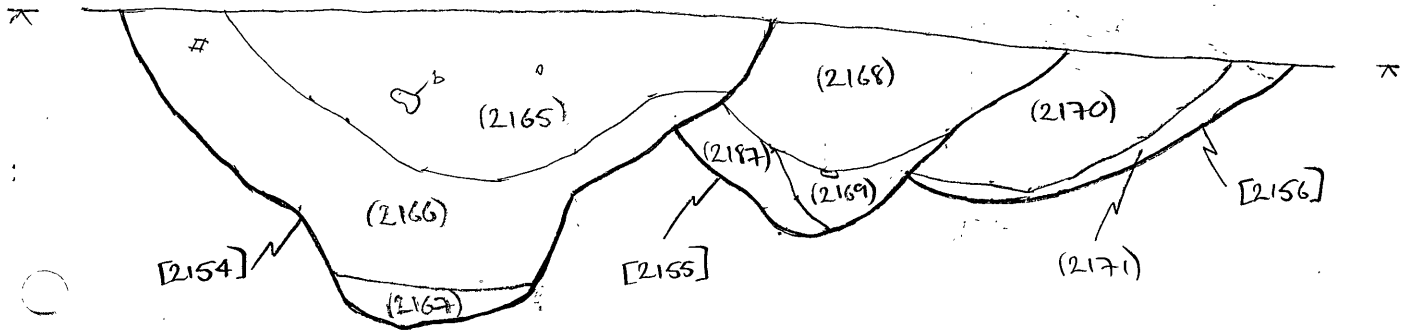
S. 2019

MIDIA - AREA 2 WEST  
SECTION 2020  
1:20  
ROB BACKHOUSE  
09/03/2018

SOUTH-WEST-FACING SECTION OF  
DITCHES [2154], [2155], [2156]

SDP NW  
2020-1

SE SDP  
2020-2



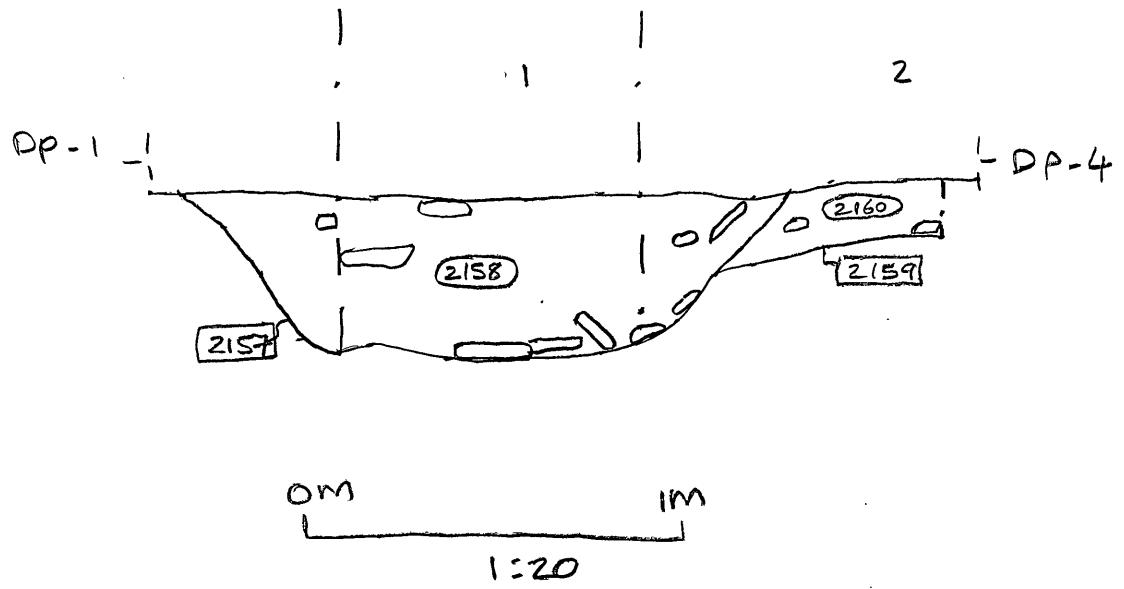
KEY: o STONE  
 b ROME  
 # CHARCOAL

- (2001)
- (2165)
- (2166)
- (2167)
- [2154]
- (2168)
- (2169)
- (2187)
- [2155]
- (2170)
- (2171)
- [2156]
- (2002)

S-2021

# MID 17 Section Through Ditches 2157 + 2159

9/3/18 RG.



S. 2022

MIDIA - AREA 2

SECTION 2022

1:20

ROB BACKHOUSE

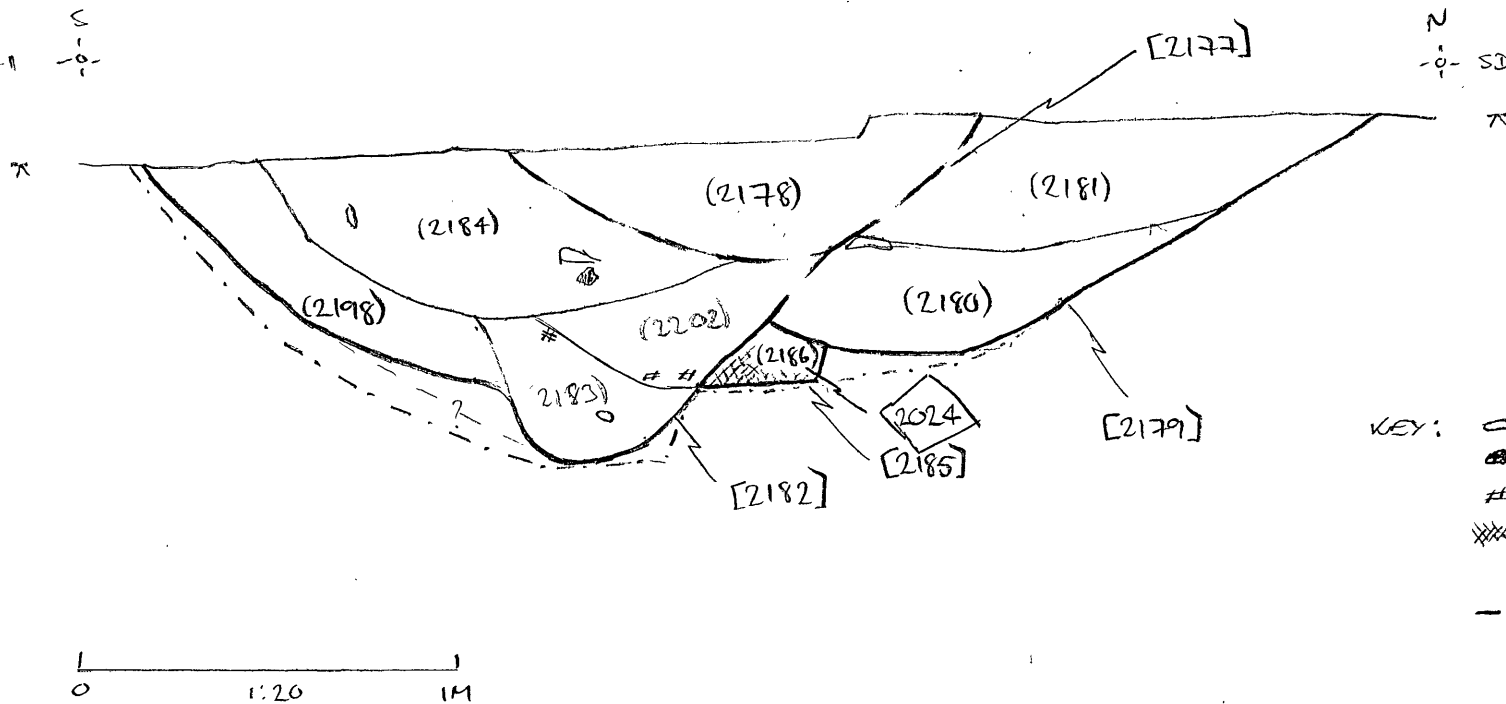
14/03/2019

EAST-FACING SECTION OF DITCHES [2177], [2179], [2182] AND RECTILINEAR SLOT [2185]

SDP 2022-1

SDP 2022-2

- (2001)
- |
- (2178)
- |
- [2177]
- |
- (2184)
- |
- (2182)
- |
- (2183)
- |
- (2198)
- |
- [2182]
- |
- (2181)
- |
- (2180)
- |
- [2179]
- |
- (2186)
- |
- [2185]
- |
- (2002)



- KEY:
- STONE
  - CBM
  - # CHARCOAL LUMP
  - ▨ AREA OF DENSE CHARCOAL
  - - - PROJECTED CONTACT BOUNDARY

MIDIA - AREA 2

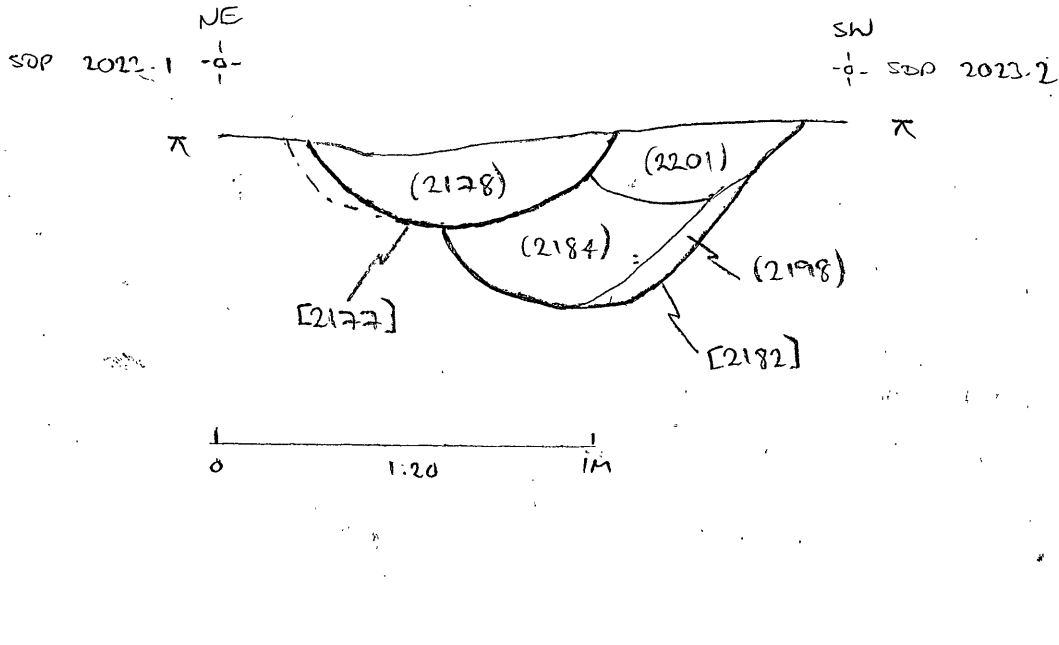
SECTION 2023

1:20

ROB BACKHOUSE

15/03/2018

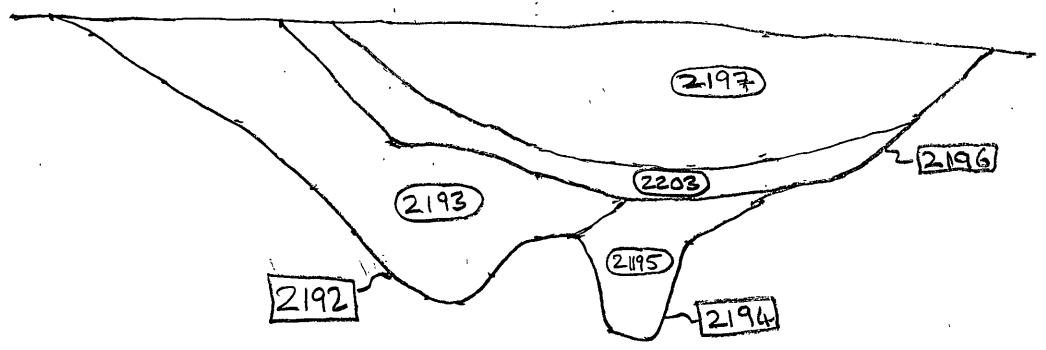
NORTH-WEST FACING SECTION OF DITCHES [2177] AND [2182]



S.2024

# M1D 17 Section through Ditches 2192, 2194 and 2196

Op. 1  $\frac{N}{|}$  1 2  $\frac{S}{|}$  Op. 2



0m 1m  
1=20

- 1 = Blue / grey clay
- 2 = Blue / grey clay
- 3 = Brownish / grey clay / silty clay
- 4 = greyish Brown silt / silty clay

- (2197)
- |
- (2203)
- |
- [2196]
- |
- (2193)
- |
- [2192]
- |
- (2195)
- |
- [2194]

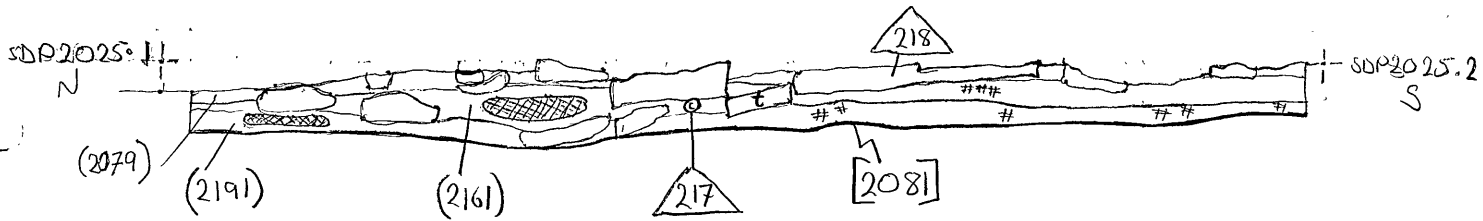
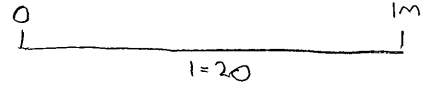
MID 17

S. 2025

SECTION OF SW CENTRAL QUADRANT  
SHOWING (2161), (2079), (2191), ALONG WITH  
MILL STONE ~~218~~ LOCATION.

- = construction cut
- t = tile
- # = charcoal flecks
- ▨ = intense charcoal
- c = coin

MID 17  
SECTION 2025  
1:20  
RC  
16/03/18



S.2026

SECTION OF 2204, 2205, 2249, 2250, 2251, 2252, 2253, 2254

SOP 2026-1

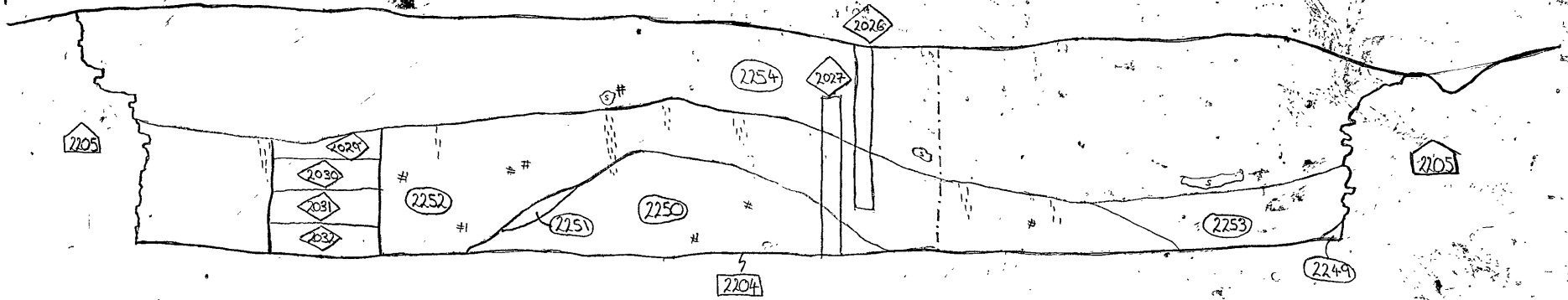
SOUTH FACING

SOP 2026-2

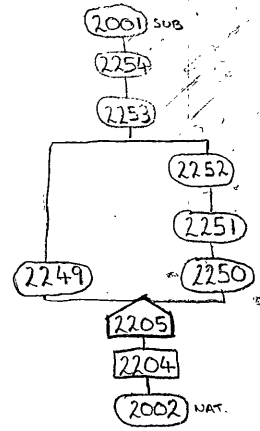
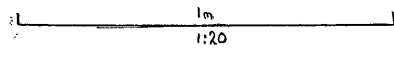
WEST FACING

SOP 2026-3

MID-17  
S.2026  
20  
SAB  
21-03-18



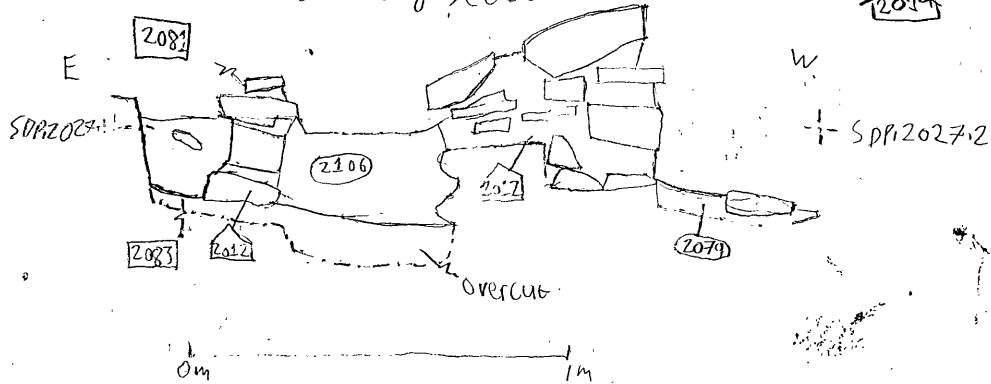
- KEY**
- # = CHARCOAL
  - ⊙ = STONE
  - /// = LEECHED MATERIAL
  - ▭ = MONOLITH SAMPLE
  - ▨ = INCREMENTAL SNAIL SAMPLE



MID 17

S. 2027  
S. 2028

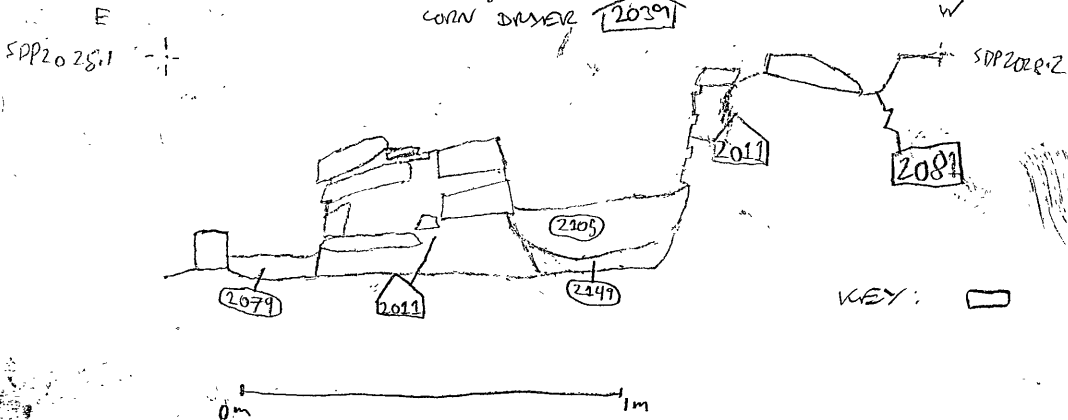
North facing section of NE QUAD of CORN-DRIVER




S. 2027  
MID 17  
1:20  
Am  
20/03/18

KEY:  STONE

North facing section of NW QUAD of CORN DRIVER

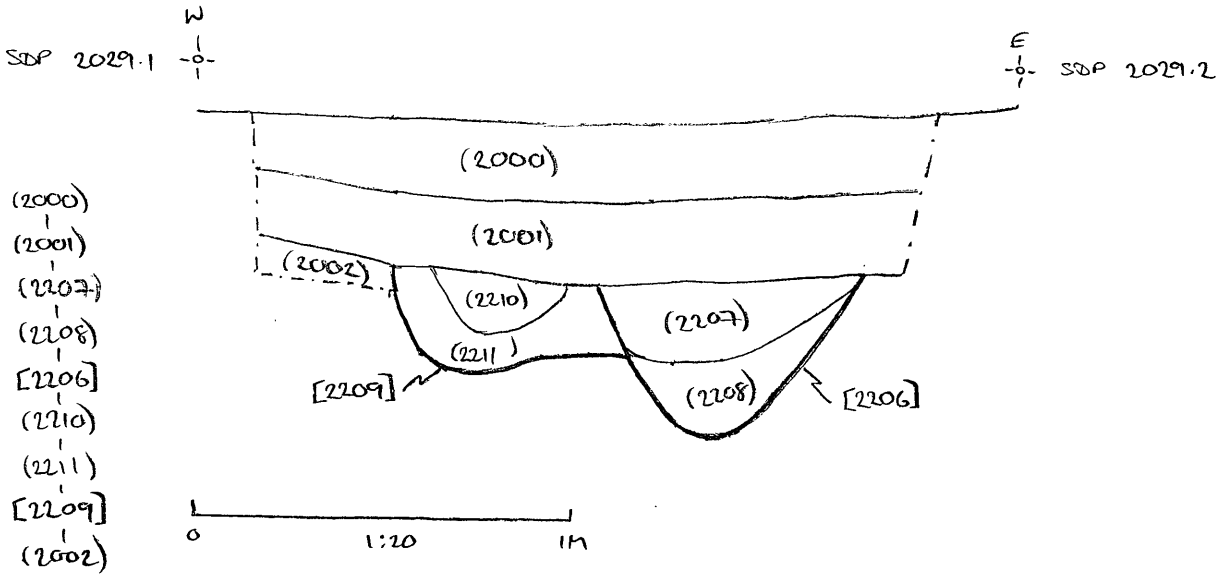


S. 2028  
MID 17  
1:20  
Am  
21/03/18

KEY:  STONE

MIB17 - AREA 2  
SECTION 2029  
1:20  
ROE BACKHOUSE  
16/05/2018

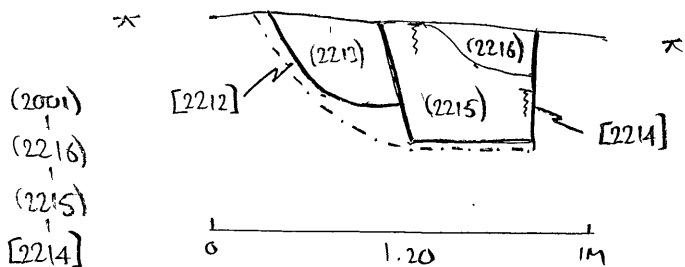
SOUTH-FACING SECTION OF BITCHES [2206] AND [2209]



M1317 - AREA 2 WEST  
SECTION 2030  
1:20  
ROB RACHINGUSE  
19/04/2018

WEST-FACING SECTION OF  
DITCHES [2212] AND [2214]

SDP 2030.1      N  
                    -0-  
                    S  
SDP 2030.2

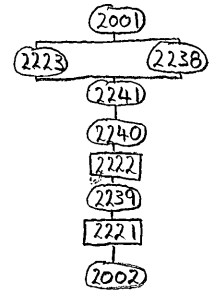
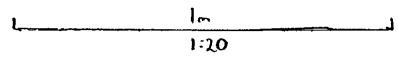
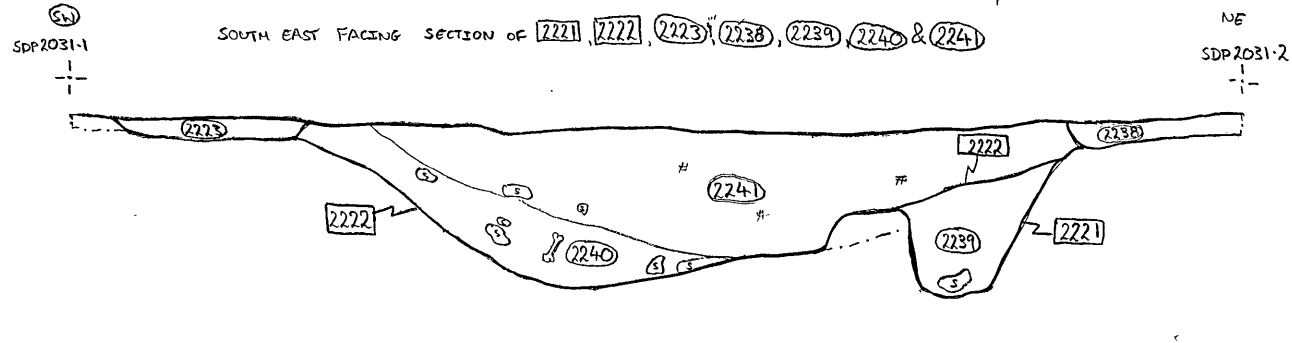


KEY:  $\xi$  ROOT ACTION

- (2001)
- (2216)
- (2215)
- [2214]
- (2213)
- [2212]
- (2002)

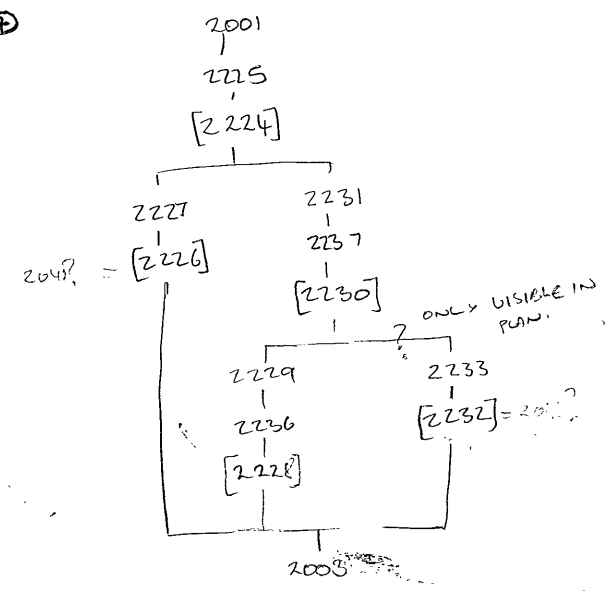
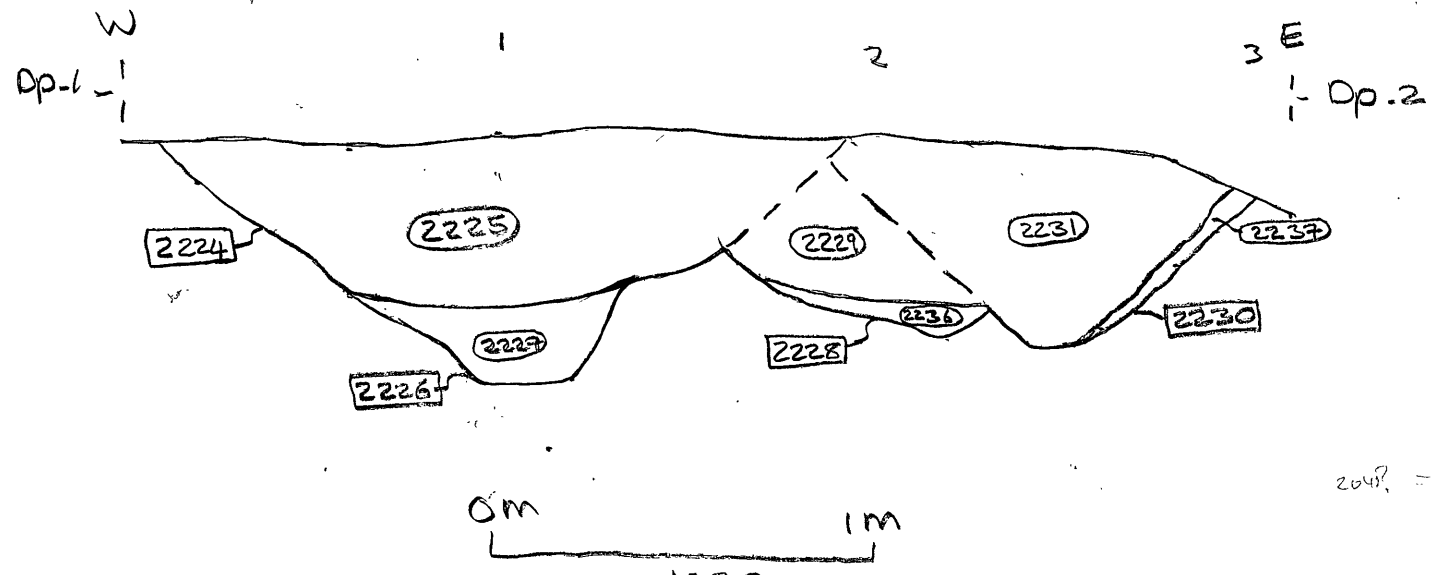
S.2031

MID-17  
S.2031  
1:20  
SAB  
20-03-18



S-2032  
S-2033

M2D 17 Section Through Ditches [2224], [2226], [2228], [2230], [2232]  
2013/18 TRG



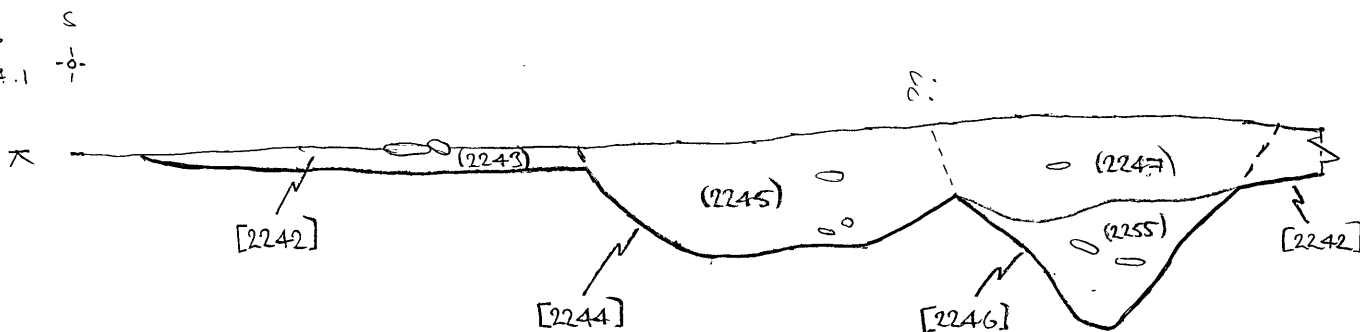
M2D 17 Section Through Ditches [2224], [2226], [2232]  
2013/18 RG




MIDIT - AREA 2 WEST  
 SECTION 2034  
 1:20  
 ROB BACKHOUSE  
 21/03/2018

EAST-FACING SECTION OF SHALLOW PIT [2242]  
 AND DITCHES [2244], [2246], [2257] & [2259]

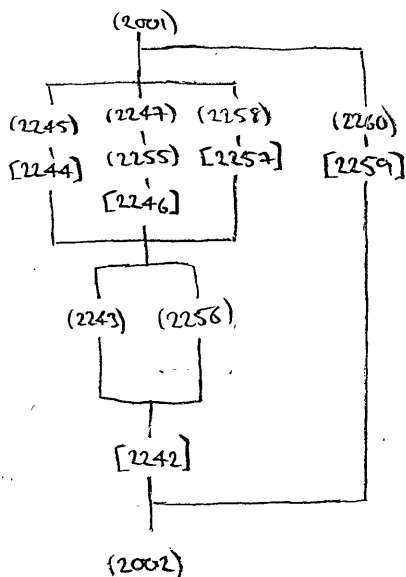
SDP  
 2034.1



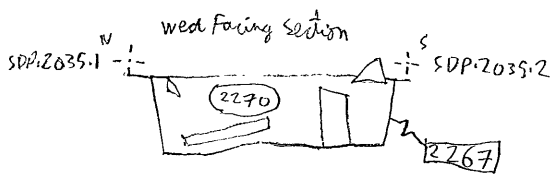
N  
 SDP  
 2034.2



KEY: / PROJECTED CONTEXT BOUNDARY  
 O STONE

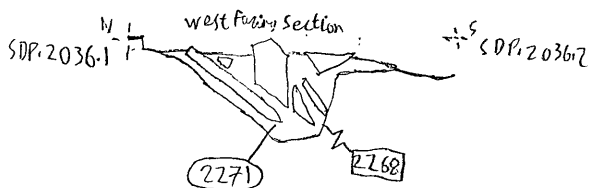



S.2035  
S.2036  
S.2037

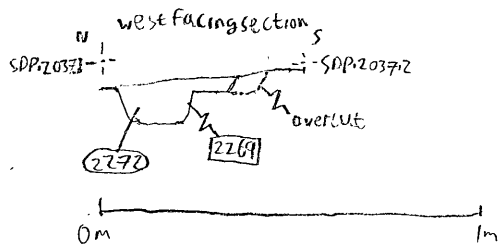



S.2035  
MID 17  
1:20  
AM  
23/03/18

KEY:  
◻ - stone



S.2036  
MID 17  
1:20  
AM  
23/03/18  
KEY:  
◻ - stone



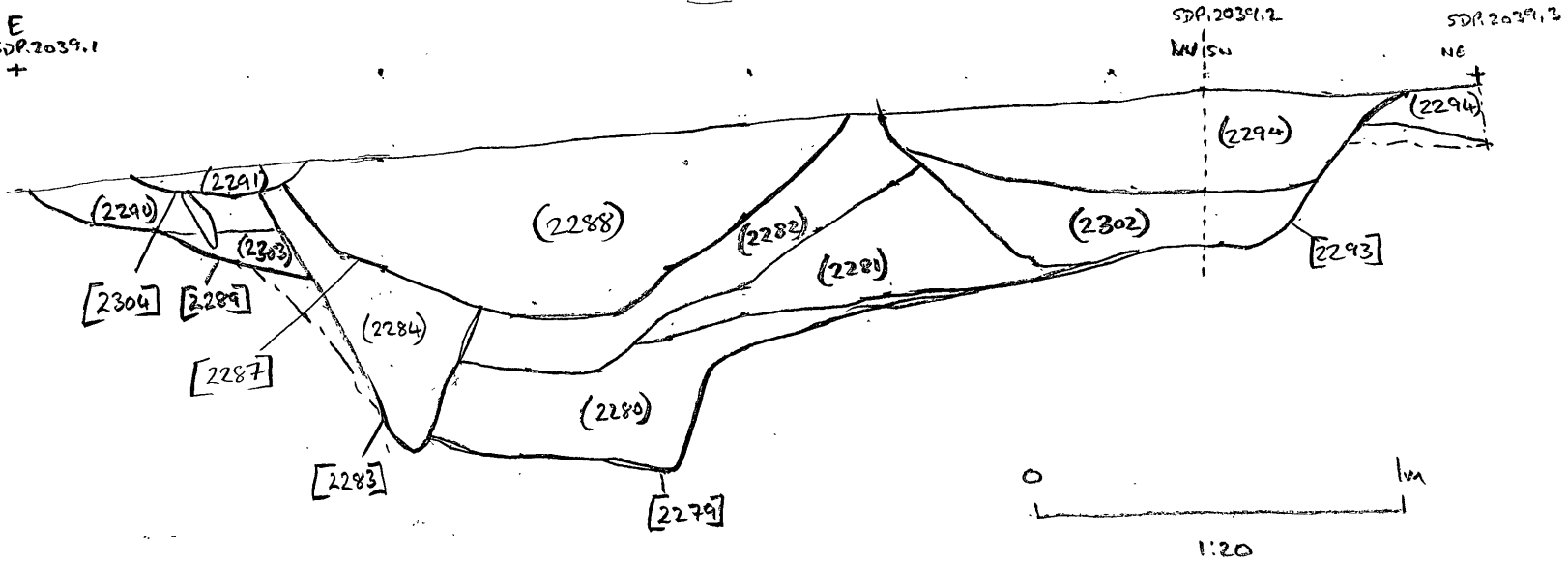
S.2037  
MID 17  
1:20  
AM  
23/03/18





MID 17  
S. 2039  
Scale 1:20

E  
SDP. 2039.1  
+



\* SUPERSEDED BY S. 2075  
DO NOT DIGITISE S. 2039

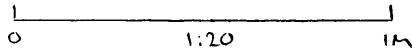
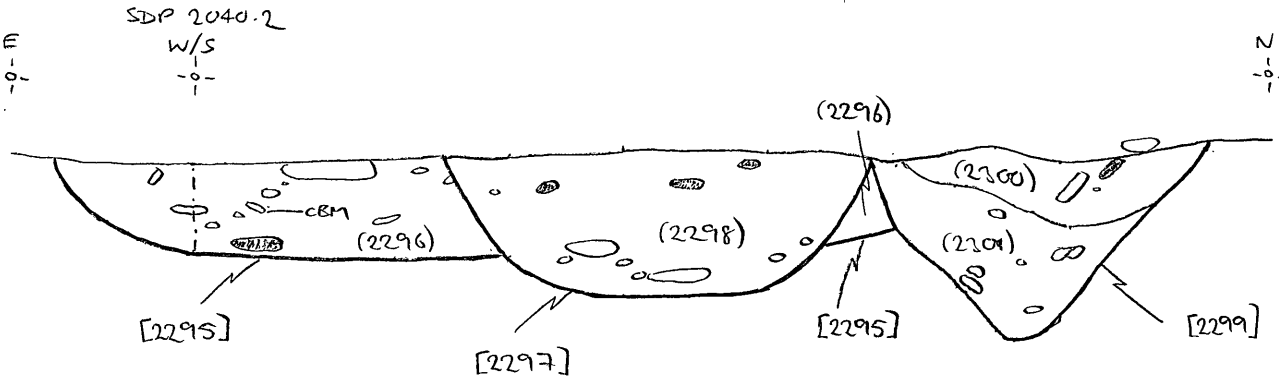
S. 2039

MID17 - AREA 2 WEST  
 SECTION 2040  
 1:20  
 ROB BACKHOUSE  
 23/03/2018

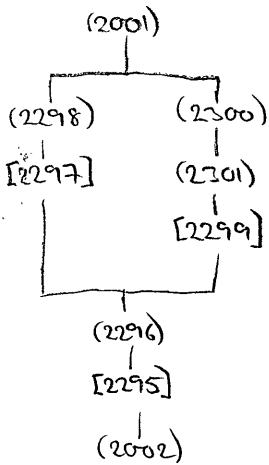
NORTH- AND EAST-FACING SECTION OF  
 DITCHES [2295], [2297] & [2299]

SDP  
 2040.1  
 T

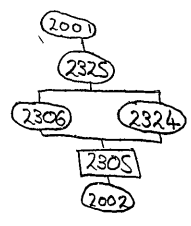
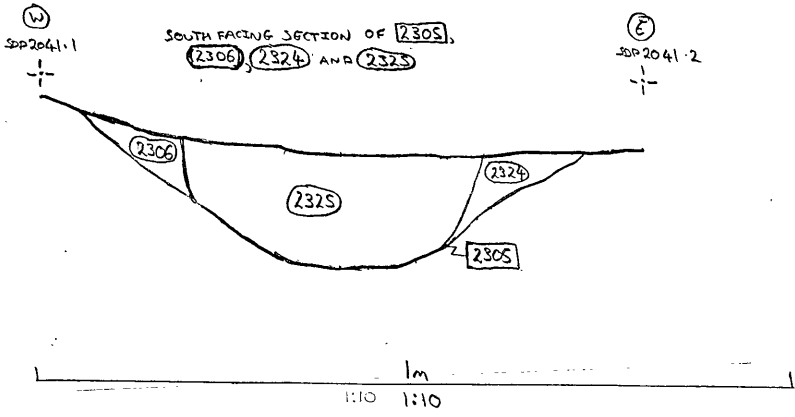
N  
 SDP  
 2040.3  
 T



KEY: ○ STONE  
 ⊗ BURNT STONE  
 □ - CBM CBM



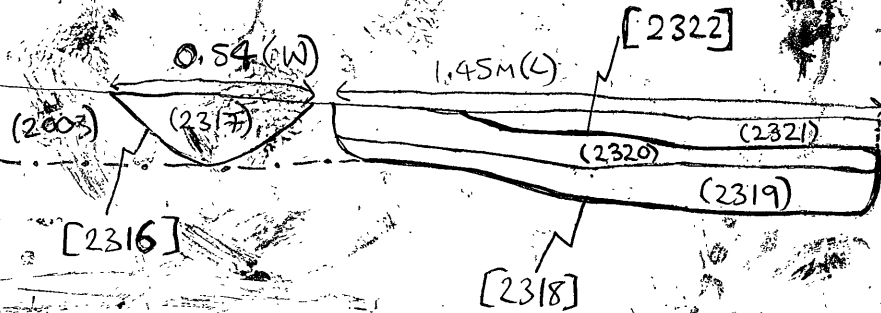
M11-17  
S.2041  
1:10  
SAB  
23-03-18



North-West-facing Section of ditch [2316] and pt [2318]

SDP 2042.1

NE



SDP 2042.2

SW

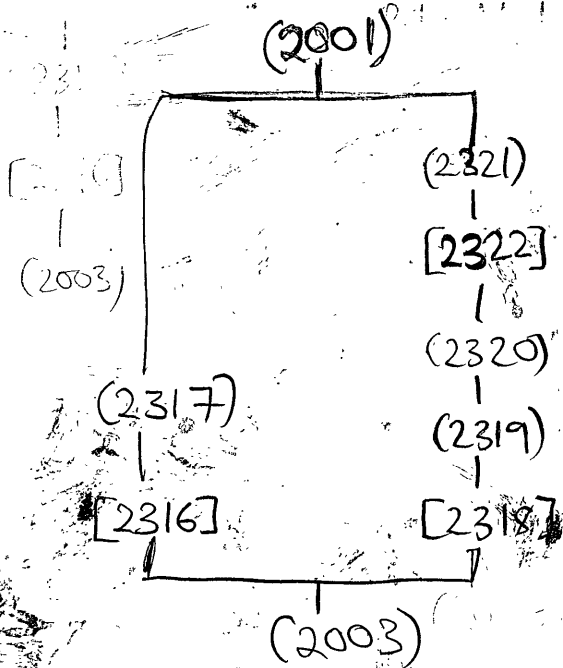



S. 2042

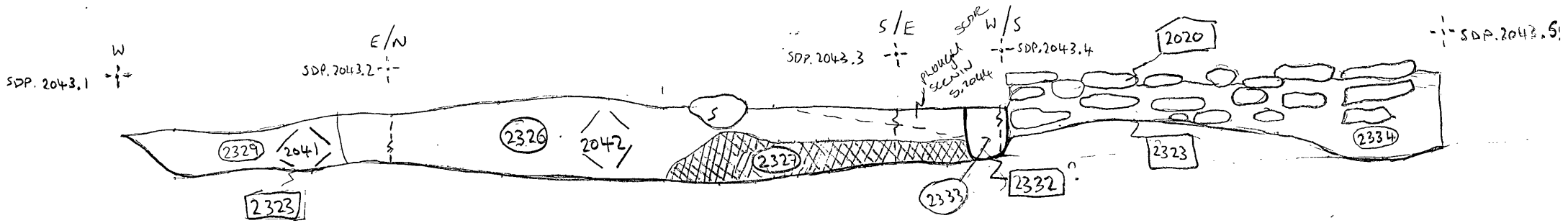
scale 1:20

27/3/18

PB



MIDIF  
 AREA 2 WEST  
 Sec. 2043  
 2813118  
 LH



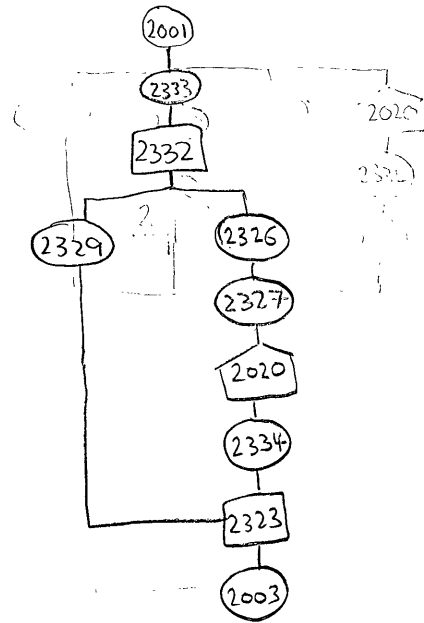
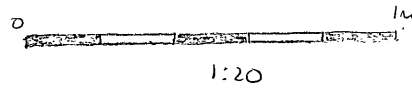
KEY:

# = RICH CHARCOAL DEPOSIT

(S) = STONE

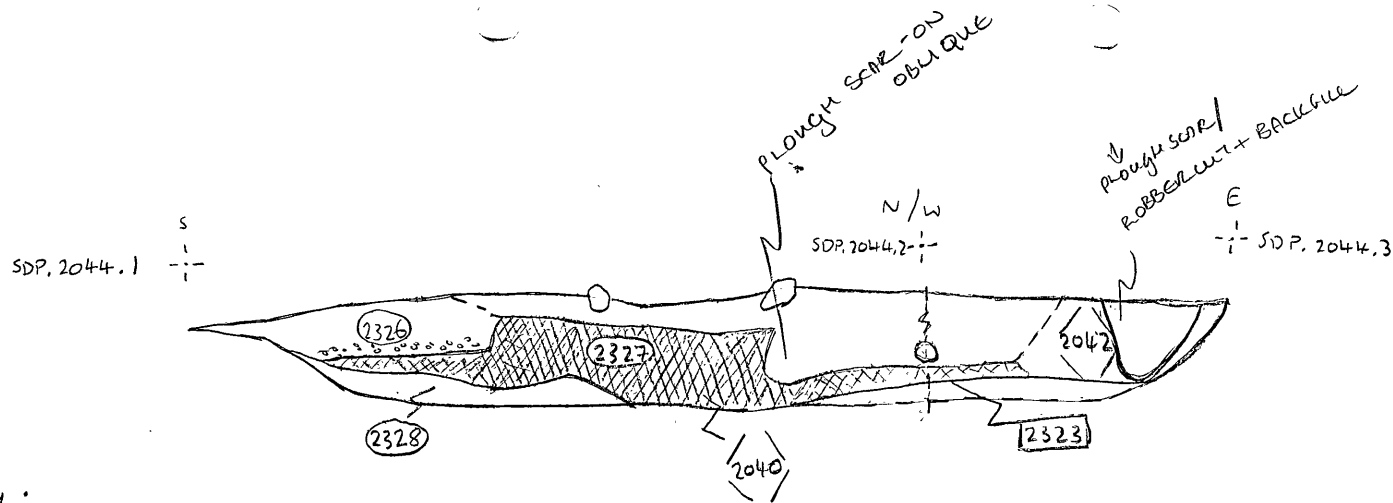
2041 SAMPLE TAKEN FROM (2329)

2042 SAMPLE TAKEN FROM (2326)



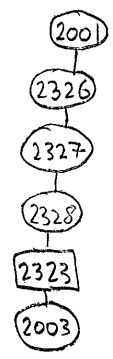
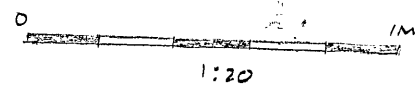
S. 2043

MIDIT  
 AREA 2 WEST  
 SEC. 2044  
 28/3/18  
 LH



KEY:  
 # = RICH CHARCOAL DEPOSIT  
 O = STONE

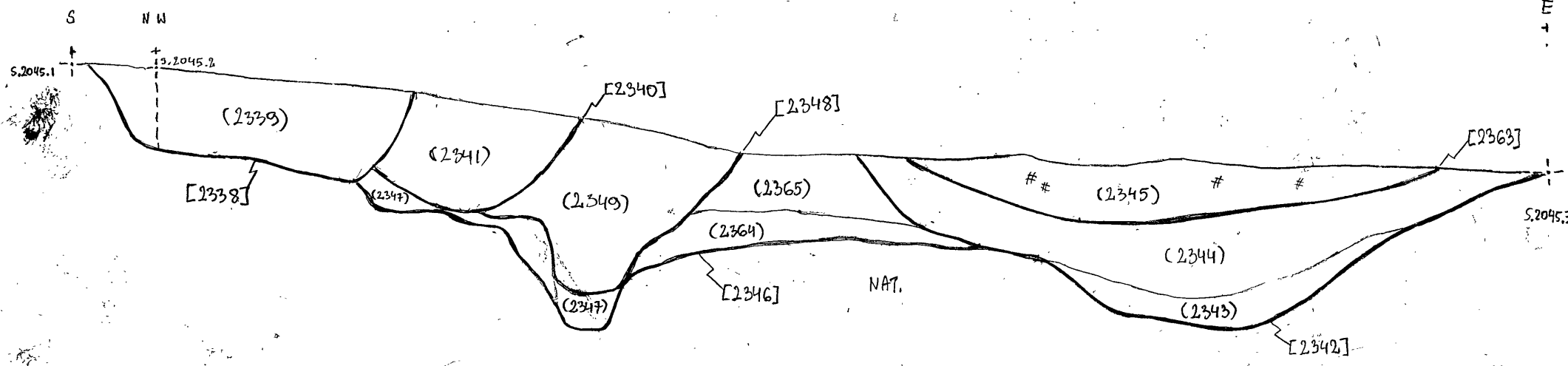
◇ 2042 SAMPLE TAKEN FROM (2326)  
 ◇ 2040 SAMPLE TAKEN FROM (2327)



S. 2044


S. 2045A

2340 VOID SUPERSEDED BY 2045B  
2341 SA 2339  
2347 SA 2305  
DO NOT DIGITIZE

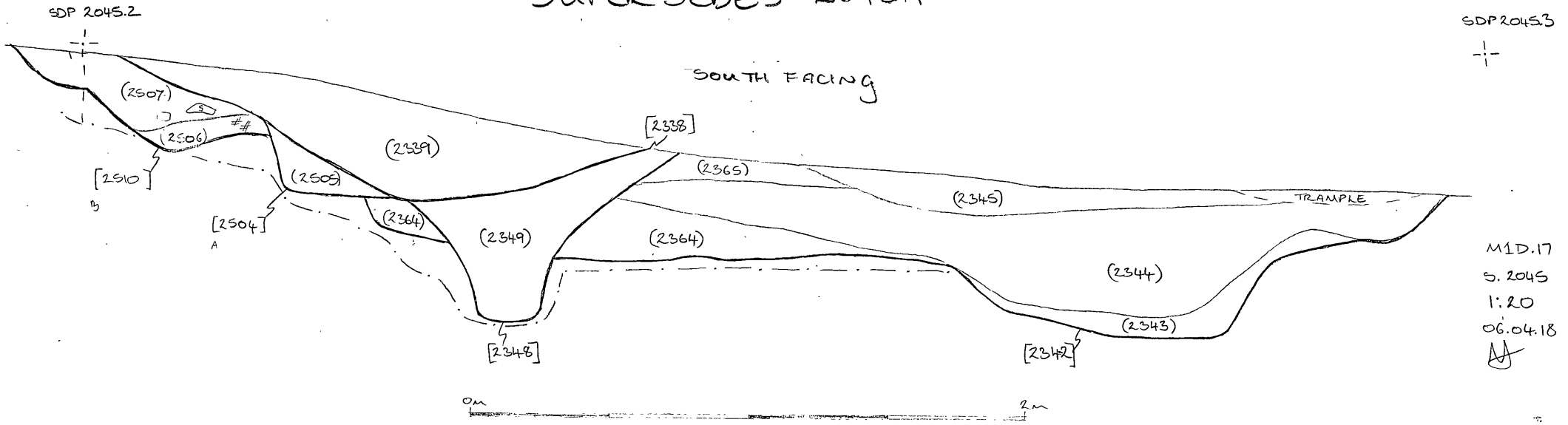


0 0.5 1m 1:20

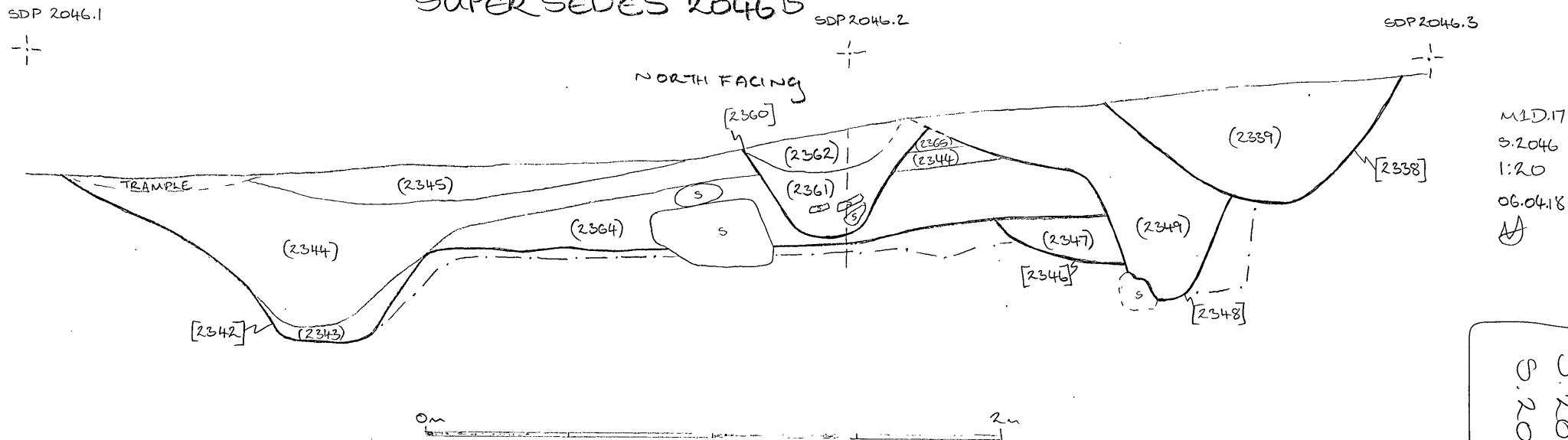
M1 D 17  
 AREA 2 - WEST  
 S. 2045  
 [2338] -  
 [2340] -  
 [2348] -  
 [2346] - DITCHES  
 [2342] -  
 [2363] -  
 1:20  
 29/03/18  
 A. R.



# SUPERSEDES 2045A



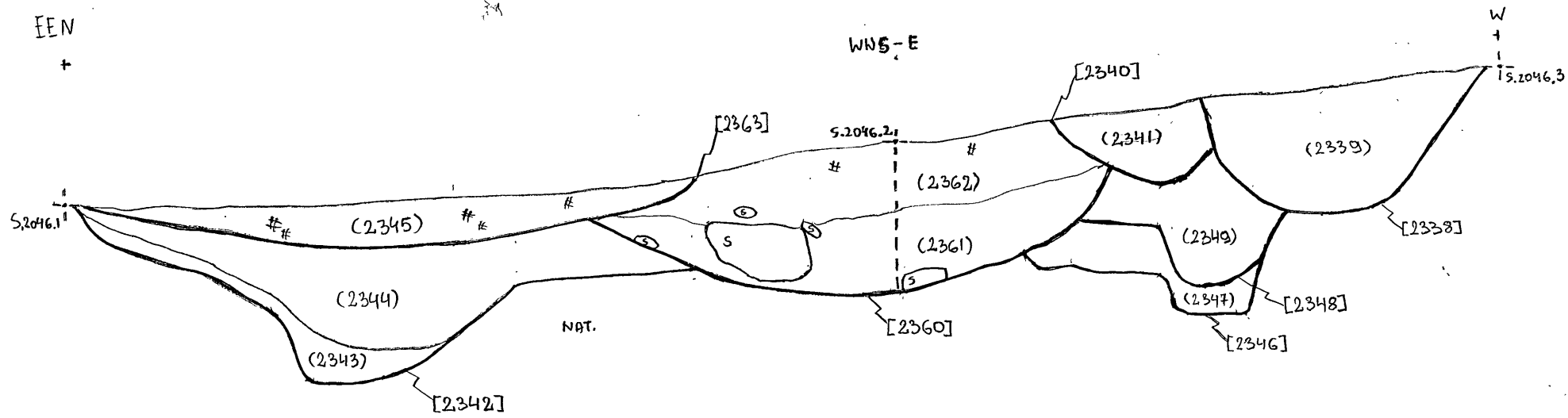
# SUPERSEDES 2046B



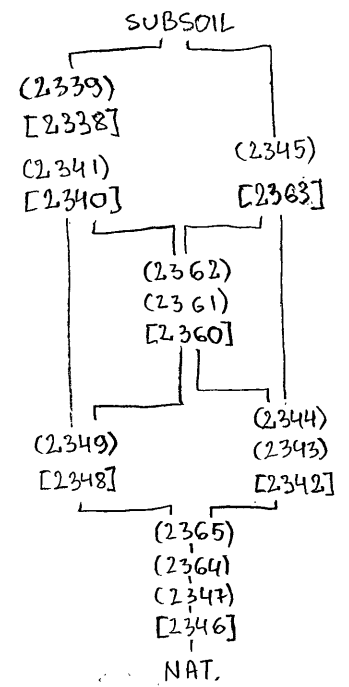
S. 2045B  
S. 2046B

15.2046

★ SUPERSEDED BY 2046B ★  
DONOT DIGITIZE



MATRIX:

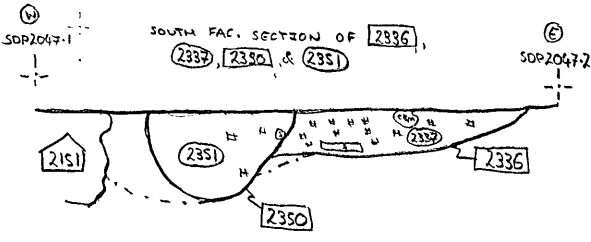


M1D17  
 AREA 2 - WEST  
 S.2046  
 [2363] -  
 [2342] -  
 [2346] -  
 [2348] -  
 [2340] -  
 [2338] -  
 [2360] - PIT  
 1:20  
 29/03/18  
 A.R.

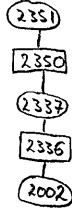
KEY:  
 S - STONE  
 ## - CHARCOAL

DITCHES

FM10-177  
S.2047  
1:20  
SAB  
29-02-18



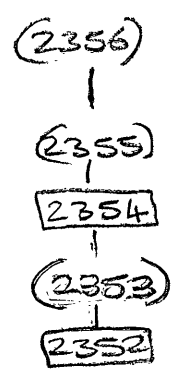
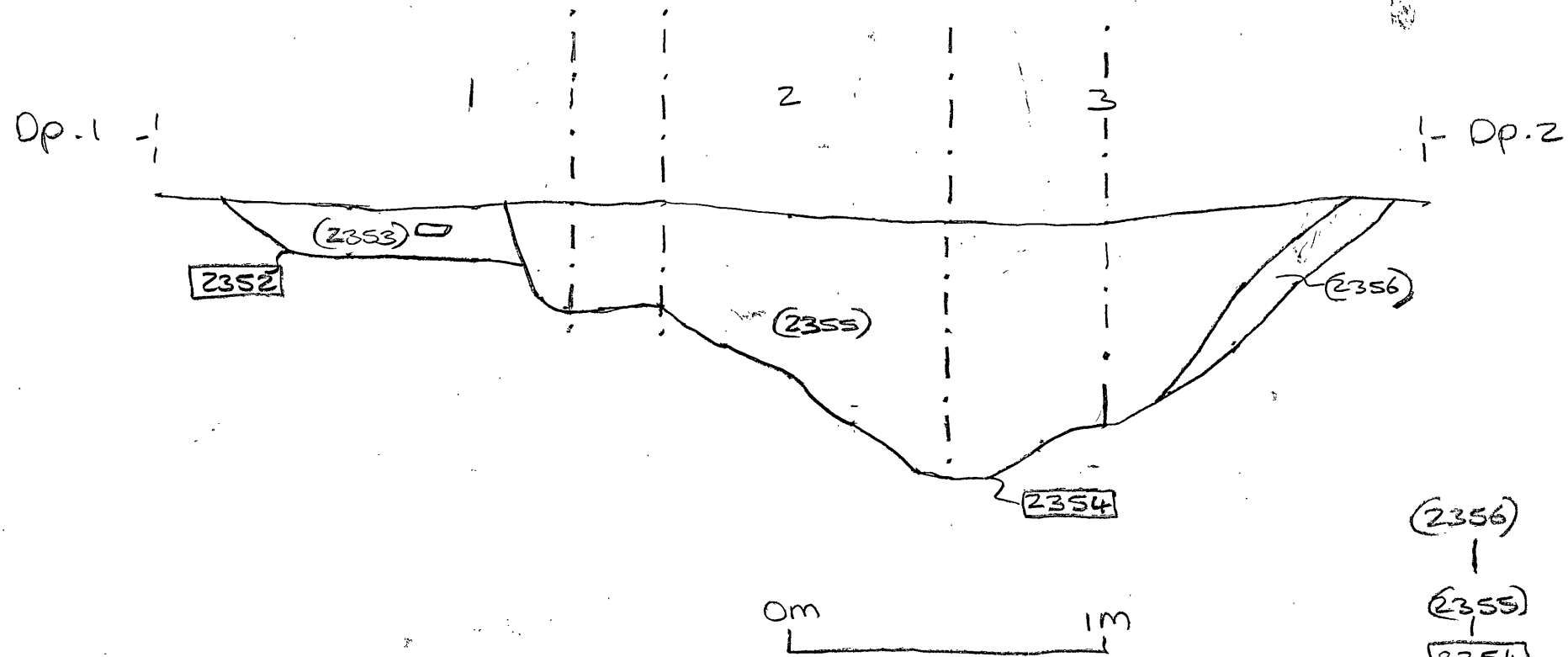
KEY  
 (S) = STONE  
 (CBM) = CEM / BURNT CLAY  
 # = CHARCOAL



S.2048

# M1D 17 Section Through Ditch 2354 + possible Terminus 2352

29/3/18 RG



2352 = Same as 2259 ?

2354 = Same as 2257

(2353) = mid greyish brown = odd stone.

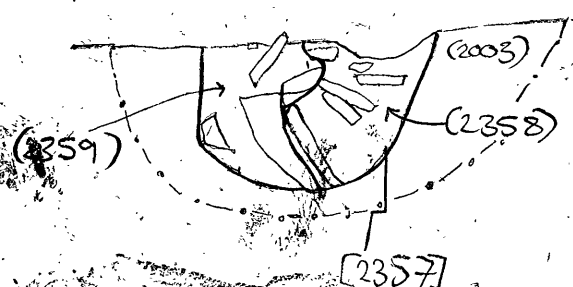
(2355) = mid greyish brown

(2356) = mixed yellow ish grey = slumping.

S. 2049, S. 2050,  
S. 2051.

# West-facing Sections 2049, S. 2050, S. 2051 of postholes [2357], [2370], and [2367].

N  
SDP 2049.1



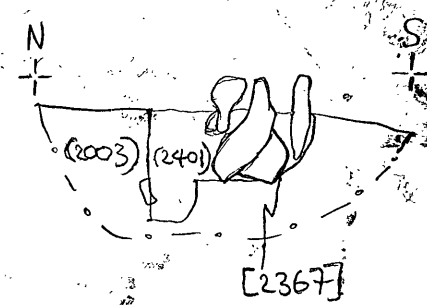
S N  
SDP 2049.2 SDP 2050.1



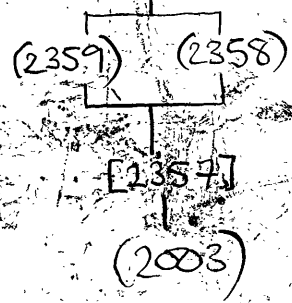
S  
SDP 2050.2

SDP 2051.1

SDP 2051.2

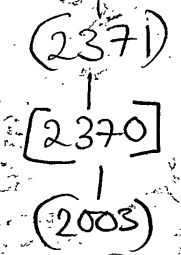


Matrix:  
(2001)



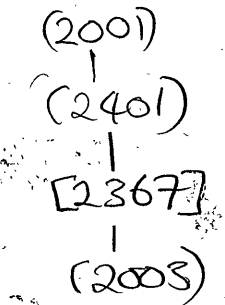
Scale 1:20  
PB  
29/3/18  
← N

Matrix  
(2001)



Scale:  
1:20 PB  
03/04/18  
← N

Matrix




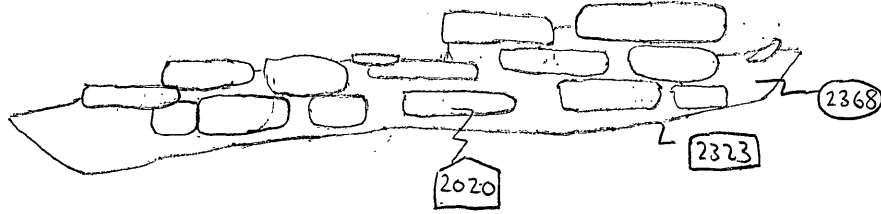
Scale 1:20  
PB  
← N  
4/4/18

key: ○ Stone

MID17  
Sec. 2053  
3/4/18  
1:20  
LH

W  
SDP.2053.1

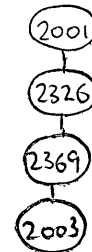

E  
SDP.2053.2



MID17  
Sec. 2052  
3/4/18  
1:20  
LH

E  
SDP.2052.1


M  
SDP.2052.2



S. 2052  
S. 2053

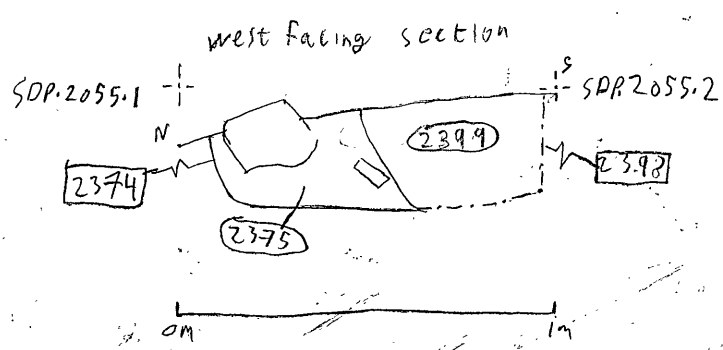
S.2054  
S.2055

Section of Posthole [2372]

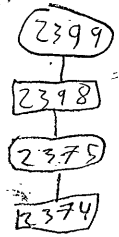


M1D17  
S.2054  
1:20  
AM  
09/04/18

Relationship section between posthole [2374] and ditch [2398]



M1D17  
S.2055  
1:20  
AM  
09/04/18

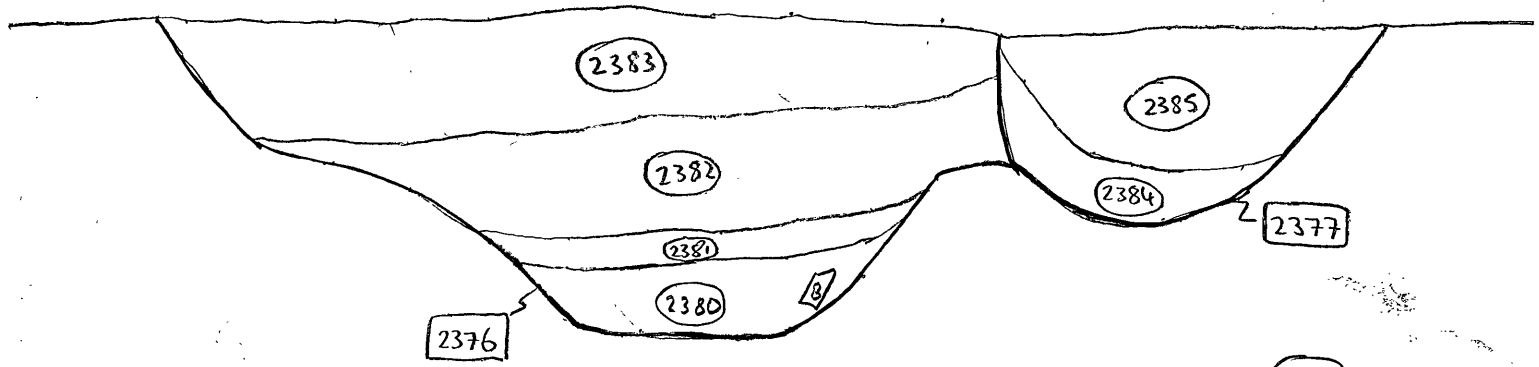


MID 7  
S. 2056  
1:20  
3/4/18  
LH

WEST FACING SECTION SHOWING RELATIONSHIP OF DITCHES 2376 + 2377

SDP. 2056.1

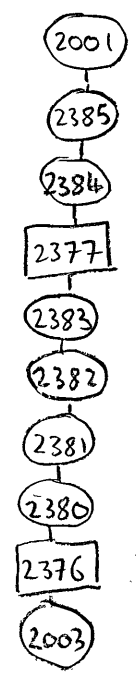

S  
SDP. 2056.2



KEY :

[B] = ANIMAL BONE

(2381) + (2382) + (2384) + (2385) = ALLUVIAL DEPOSITS

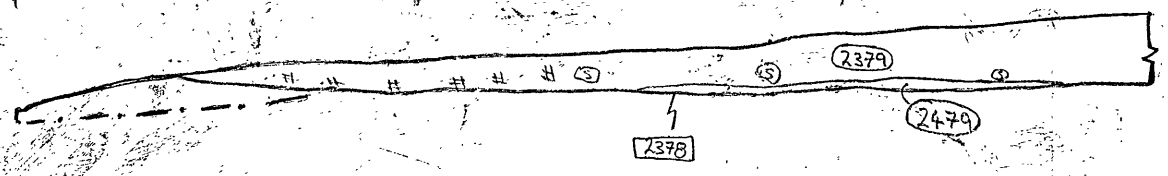


S. 2056

S.2057

SDP 2057-1

EAST FACING SECTION OF 2378, 2379 & 2479, 2130




M20-17  
S.2057  
SAB  
09-04-18  
1:20

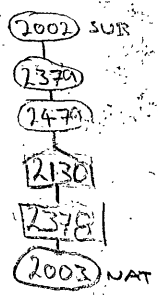
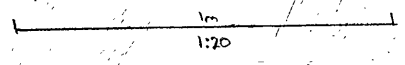
SDP 2057-2

SOUTH FACING

SDP 2057-3




KEY  
# = CHARCOAL  
S = STONE




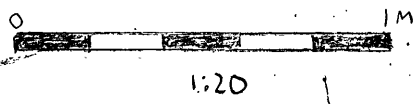
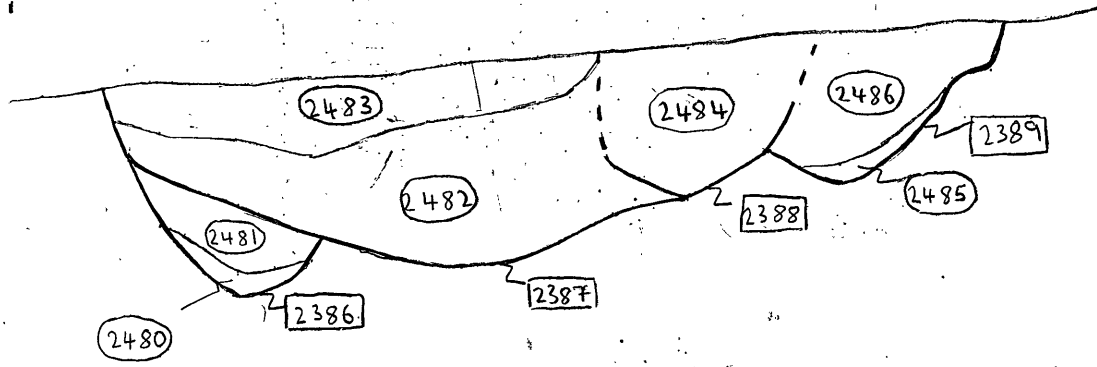
S.2057

MID17  
S.2058  
1:20  
31.4.18  
LH

EAST FACING SECTION SHOWING RELATIONSHIP OF DITCHES 2386 + 2387 + 2388 + 2389

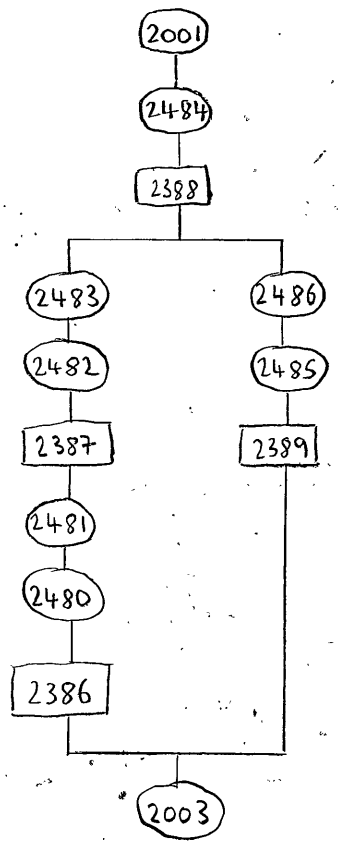
SDP. 2058.1 

 SDP. 2058.2



2388 - CUT UNCLEAR

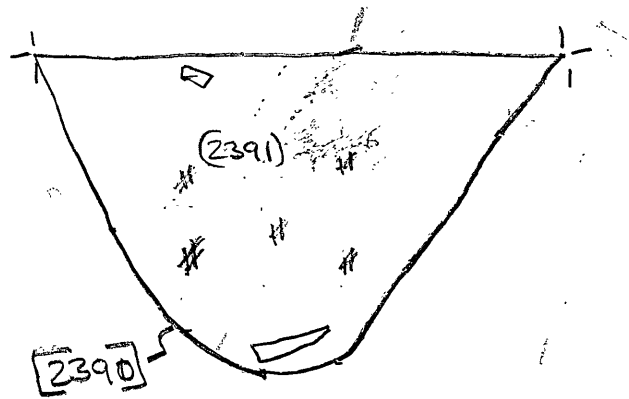
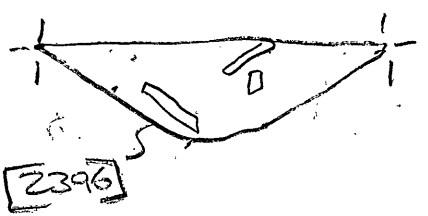
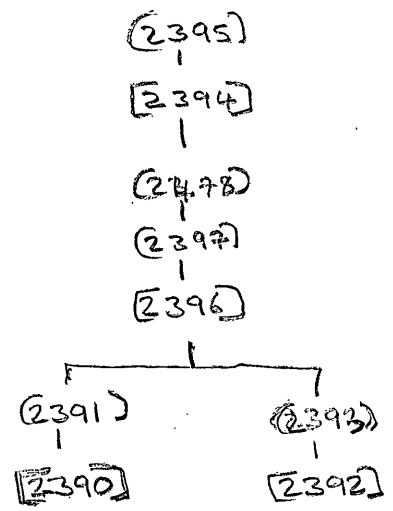
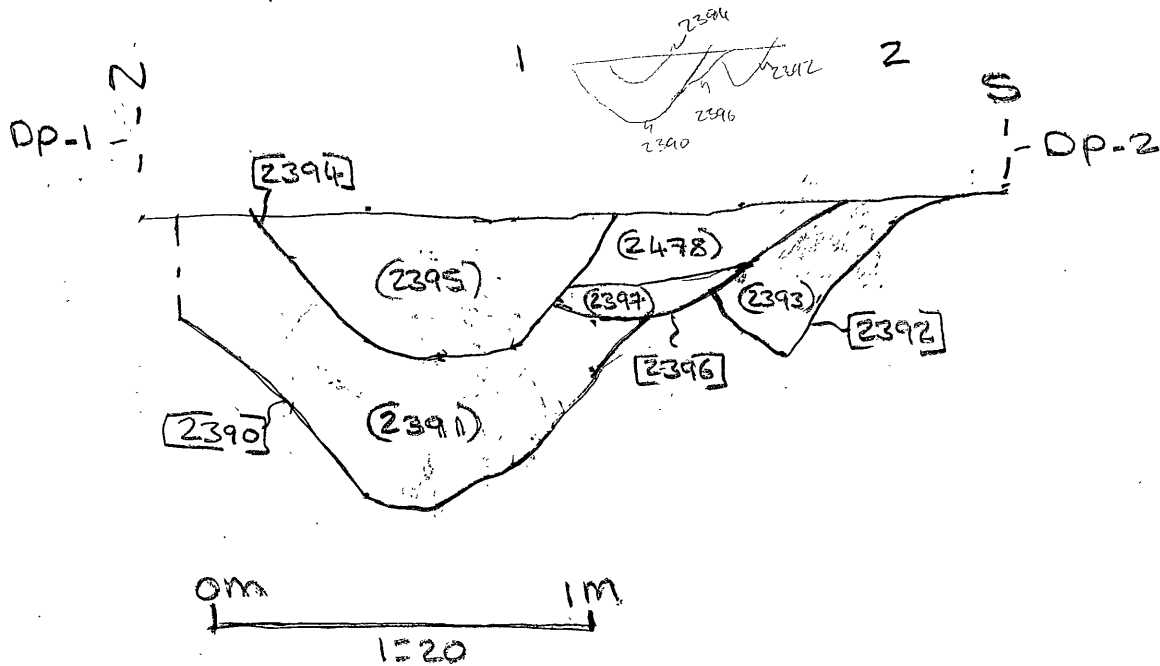
ALL DITCHES CONTAINED ALLUVIAL DEPOSITS. - ALL LIKELY  
FUNCTIONED AS DRAINAGE DITCHES.



SUPERSEDES S.2000  
DIGITISE THIS VERSION

S.2058

M1D17 = Section Through Ditches [2390], [2392], [2394] + [2396]  
 RG 4/4/18 1:20

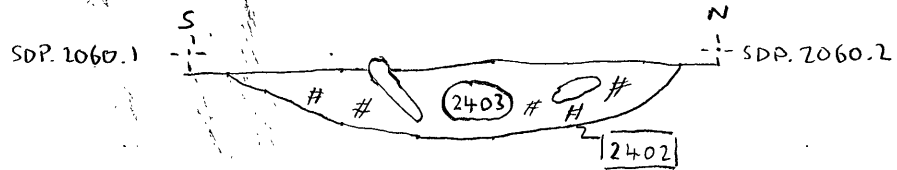


# = charcoal  
 ♠ = stone

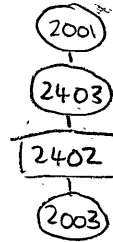

S-2059

MIDIF  
SEC. 2060  
1:20  
4/4/18  
LH

EAST FACING SECTION SHOWING PIT 2402



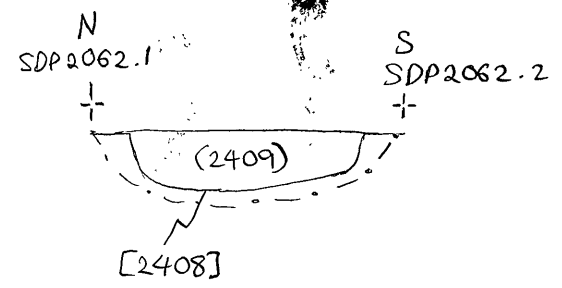
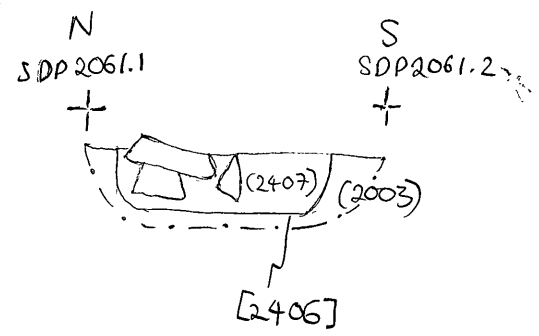
KEY:  
○ = STONE



S. 2060

S. 2061,  
S. 2062

# West-facing sections S. 2061 and S. 2062 of postholes [2406] and [2408]



Matrix: 5/4/18  
 (2001) PB  
 | 1:20  
 (2407)  
 |  
 [2406]  
 |  
 (2003)

key:  stone  
 ← N

Matrix: 5/4/18  
 (2001) PB  
 | 1:20  
 (2409)  
 |  
 [2408]  
 |  
 (2003)


← N



S. 2061  
and  
S. 2062

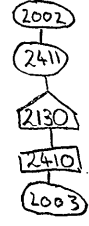
SECTION OF 2130, 2410 & 2411

(N) SDP 2063-1      (S) | (W) SDP 2063-2      (E) SDP 2063-3



1m  
1:20

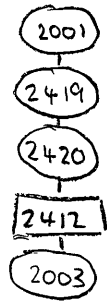
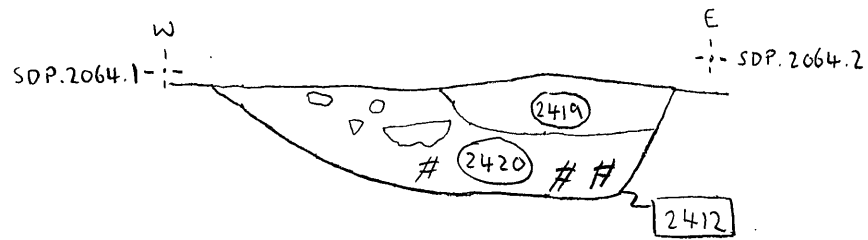
M20-17  
S.2063  
1:20  
SAB  
L09-04-18




KG  
(S) = STONE

MID17  
Sec. 2064  
1:20  
5/4/18  
LH

SOUTH FACING SECTION SHOWING PIT 2412



KEY: ○ = BURNT LIMESTONE

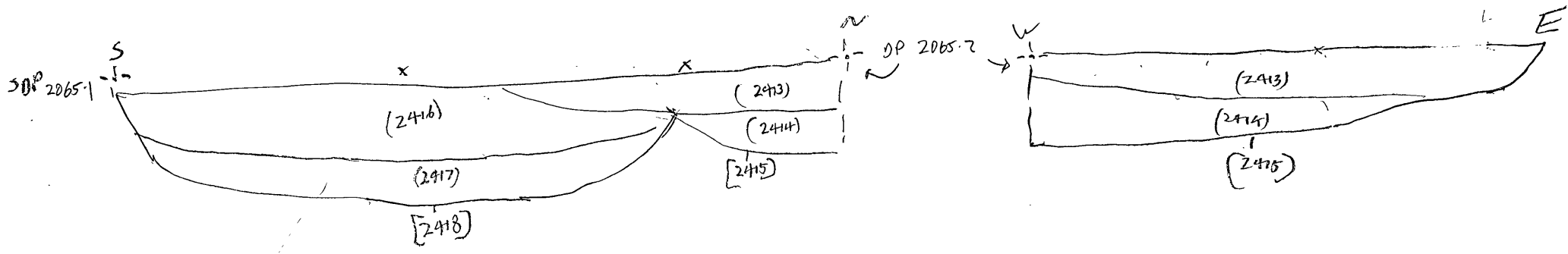


2419 - FURROW FILL

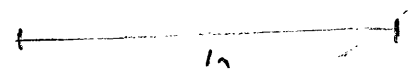
2420 - CONTAINED A LOT OF BURNT LIMESTONE + CHARCOAL

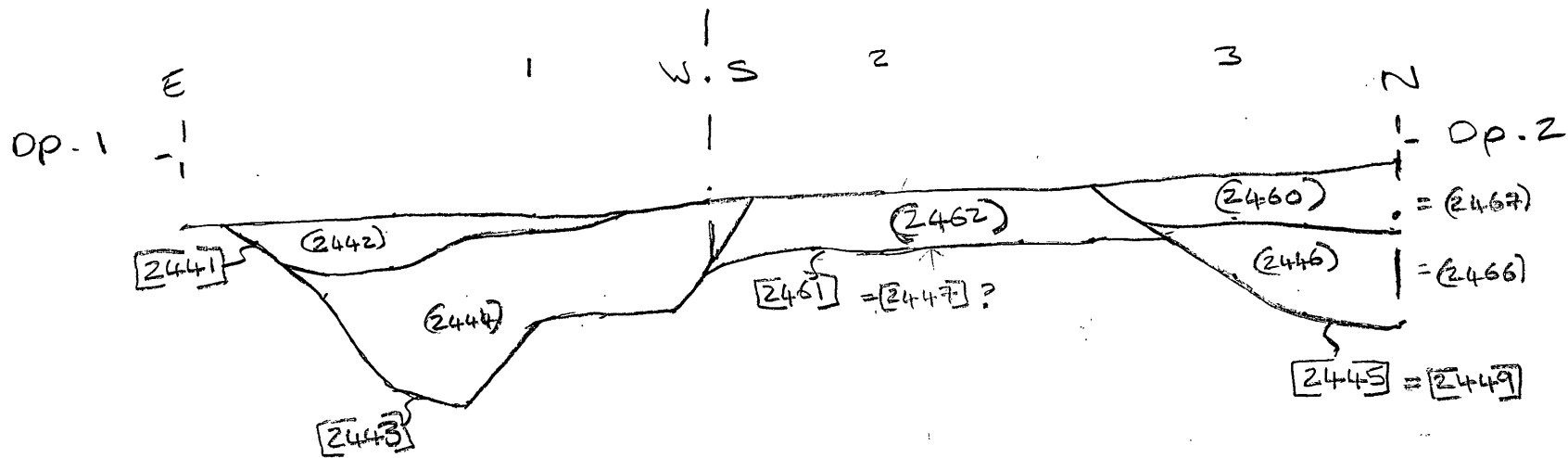
S.2064

LS 2065

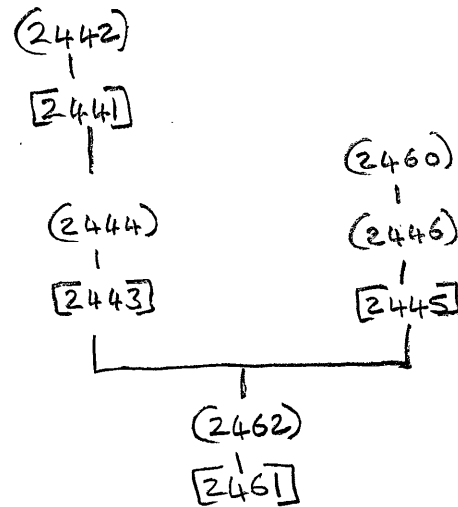


M1017  
SECT 2065  
11.20  
CR 5.4.18





- (2442) = soft - mid reddish brown - silty clay
- (2444) = light bluish grey s clay / silty clay - firm
- (2446) = firm - bluish grey s clay / silty clay
- (2460) = upper fill - soft reddish brown - silty clay.

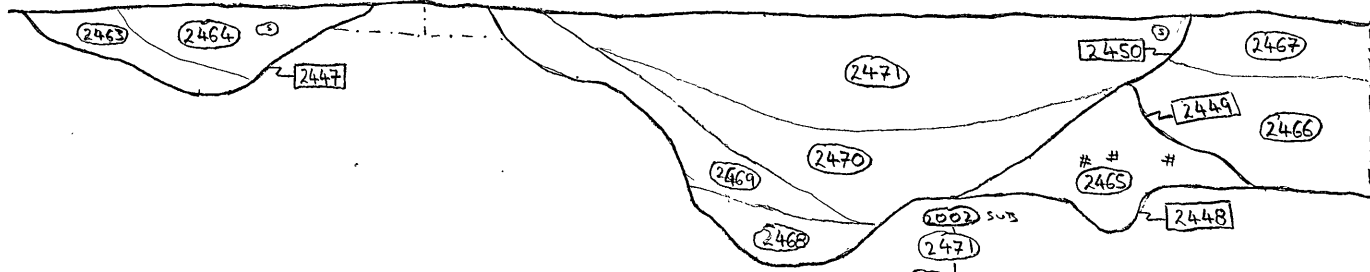


S.2069

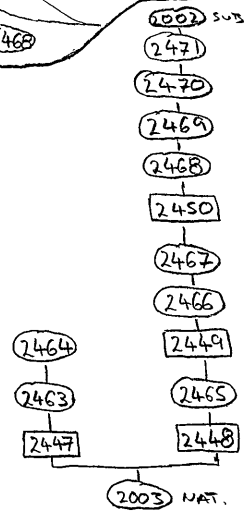
SECTION OF 2447, 2448, 2449, 2450, 2463, 2464, 2465, 2466, 2467, 2468, 2469, 2470, 2471

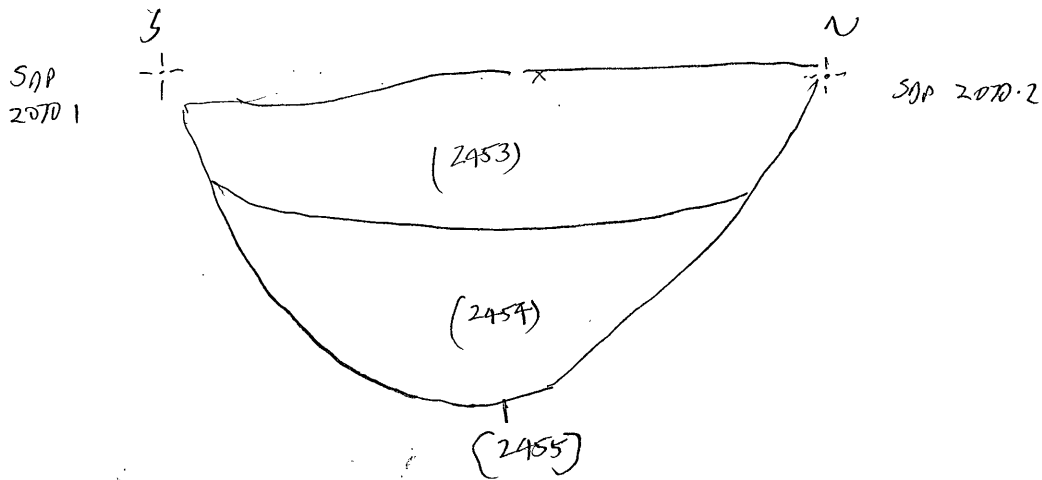
[M30-17]  
S.2069  
1:20  
SAS  
L09-04-18]

(W) SDP2069.1 SOUTH FACING (E) | (N) SDP2069.2 WEST FACING (S) SDP2069.3

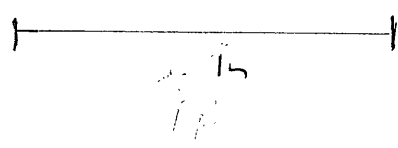


KEY  
Ⓢ = STONE  
# = CHARCOAL

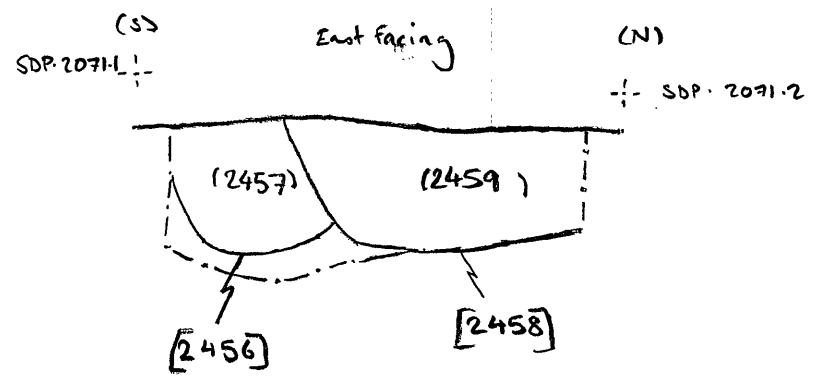




M1017  
sect 2070  
11.20  
CR 6 4.18

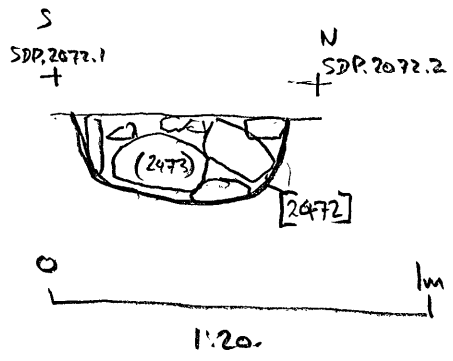


S-2071

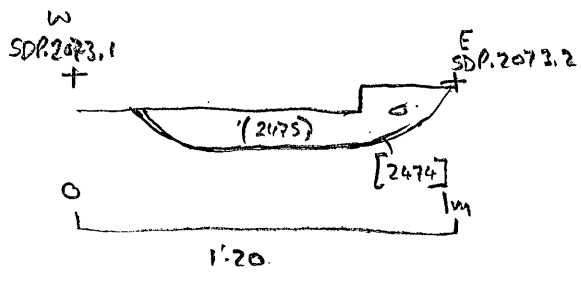


W017

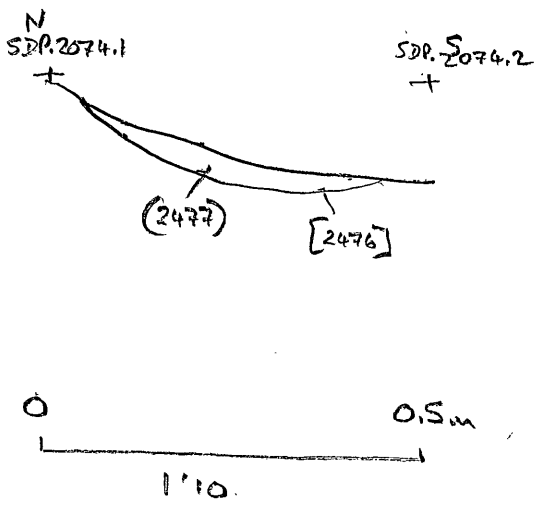
MID17  
S.2072  
SCALE 1:20



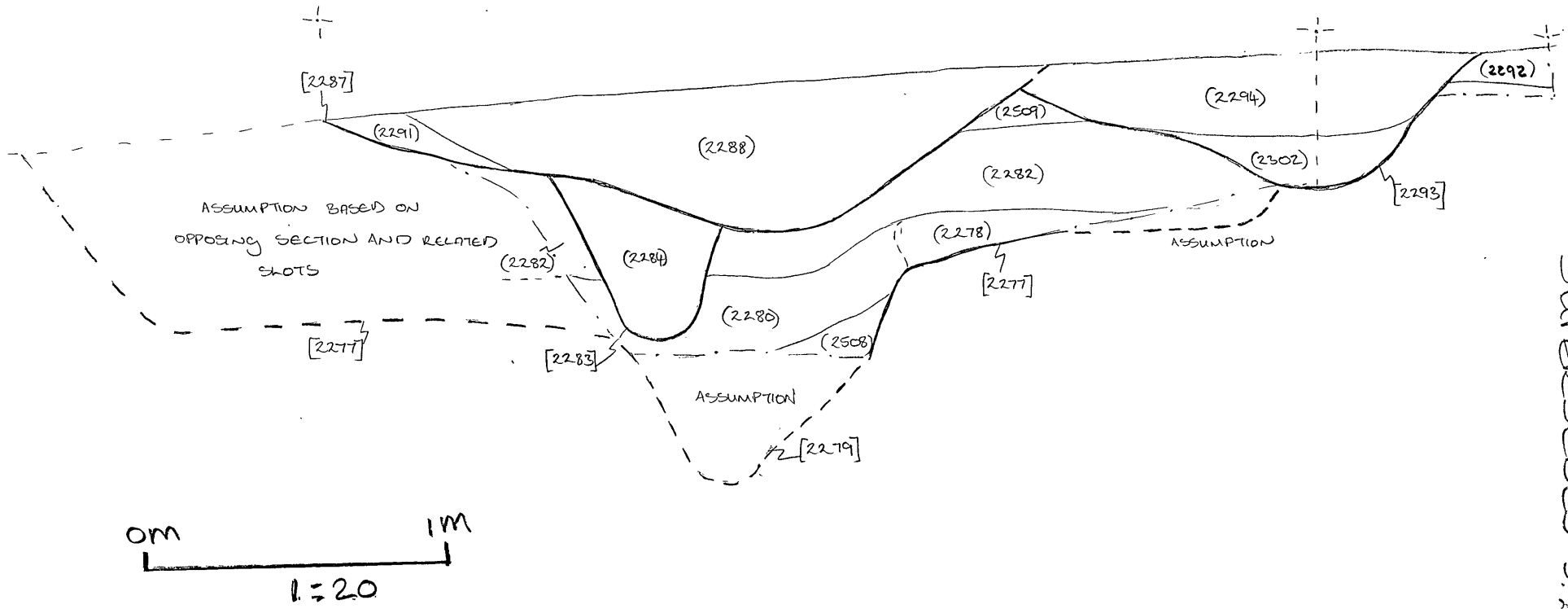
MID17  
S.2073  
SCALE 1:20



MID17  
S.2074  
SCALE 1:10



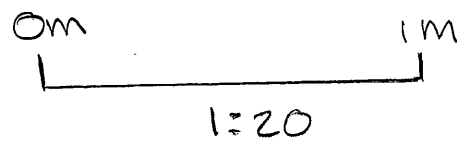
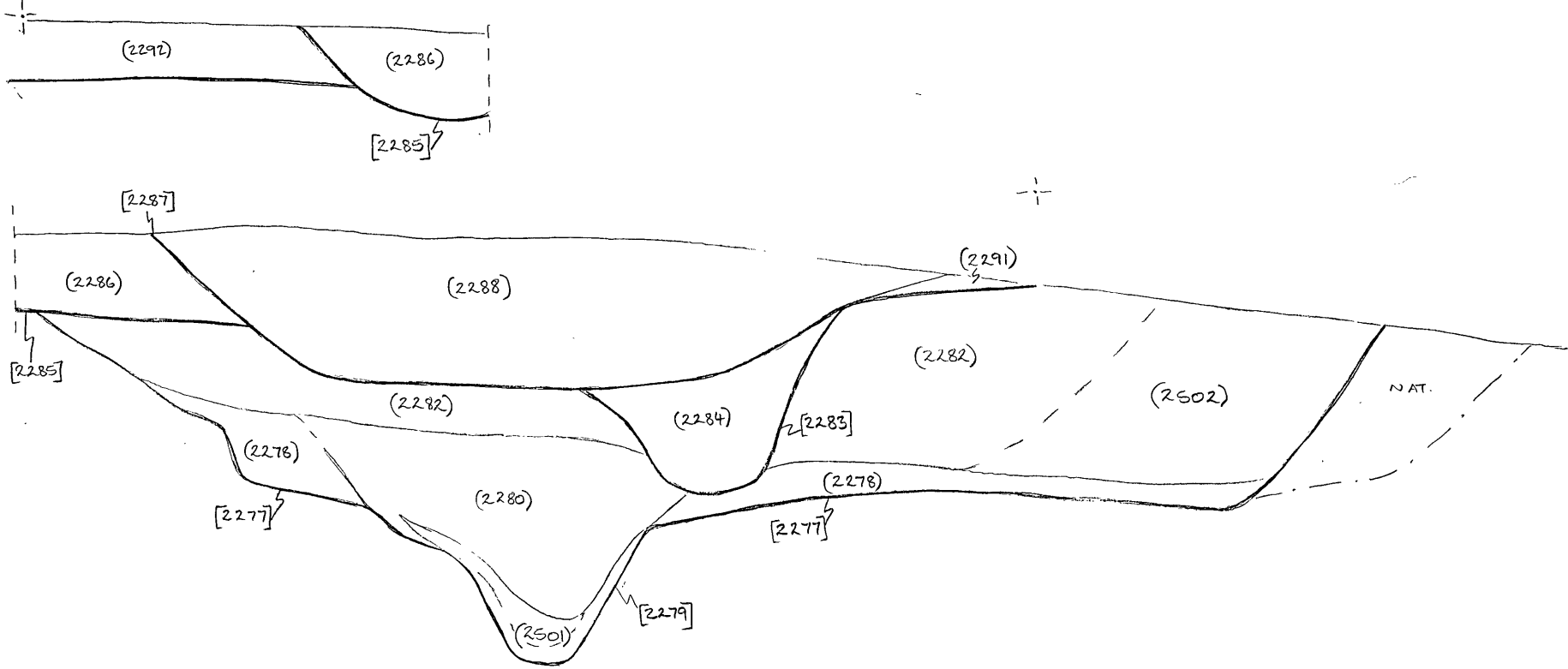
S. 2075



SUPERSEDES S. 2074

S. 2075

S.2076



SUPERSEDES S.20388

S.2076