

PDF/A SCAN

FILMING INSTRUCTIONS

Submitter OASouth

No. of copies: 2

Headings

Site information

Line 1: [OA South] County[Northamptonshire] Parish:[Harpole, Kislingbury & Upper Heyford]

Site[M1 D Way] Site code[M1D 17]

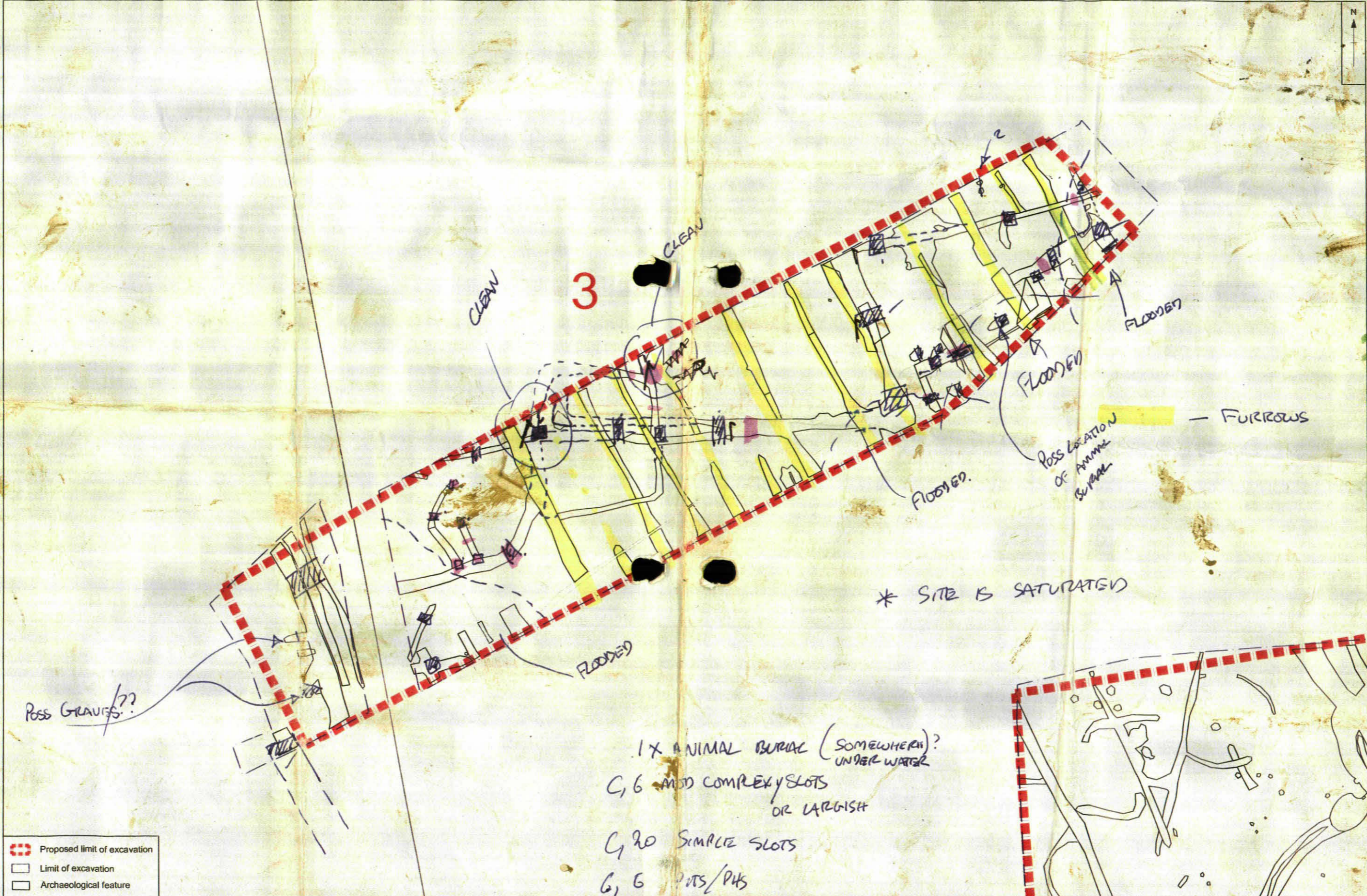
Line 2: Excavators name[S Lawrence]




Line 3:

Classification of material

Tick if present

Classification of material	Tick if present
Index to archive	
Introduction	
A:Final Report	
A:Publication Report	
B:Site Data – Text: Diary/Daybook/Fieldnotes	
B: Site Data – Text: General Summaries	
B: Site Data – Text: Primary Context Records	
B: Site Data – Text: Synthesised Context Records	
B: Site Data – Text: Survey Reports	
B: Site Data – Text: Catalogue of Drawings AREA3 PLANS	✓
B: Site Data – Text: Primary Drawings	
B: Site Data – Text: Synthesised Drawings	
C: Finds Data – Text: Primary Finds Data	
C: Finds Data – Text: Synthesised Finds Data	
C: Finds Data – Text: Specialist Reports	
C: Finds Data – Text: Box/Bag List	
D: Catalogue of Photos/Slides/Videos/X--rays	
E: Environmental/Ecofact Data: Primary Records	
E: Environmental/Ecofact Data: Synthesised Records	
E: Environmental/Ecofact Data: Specialist Reports	
F: Documentary	
F: Press and Publicity	
G: Correspondence	
H: Miscellaneous	



-  Proposed limit of excavation
-  Limit of excavation
-  Archaeological feature

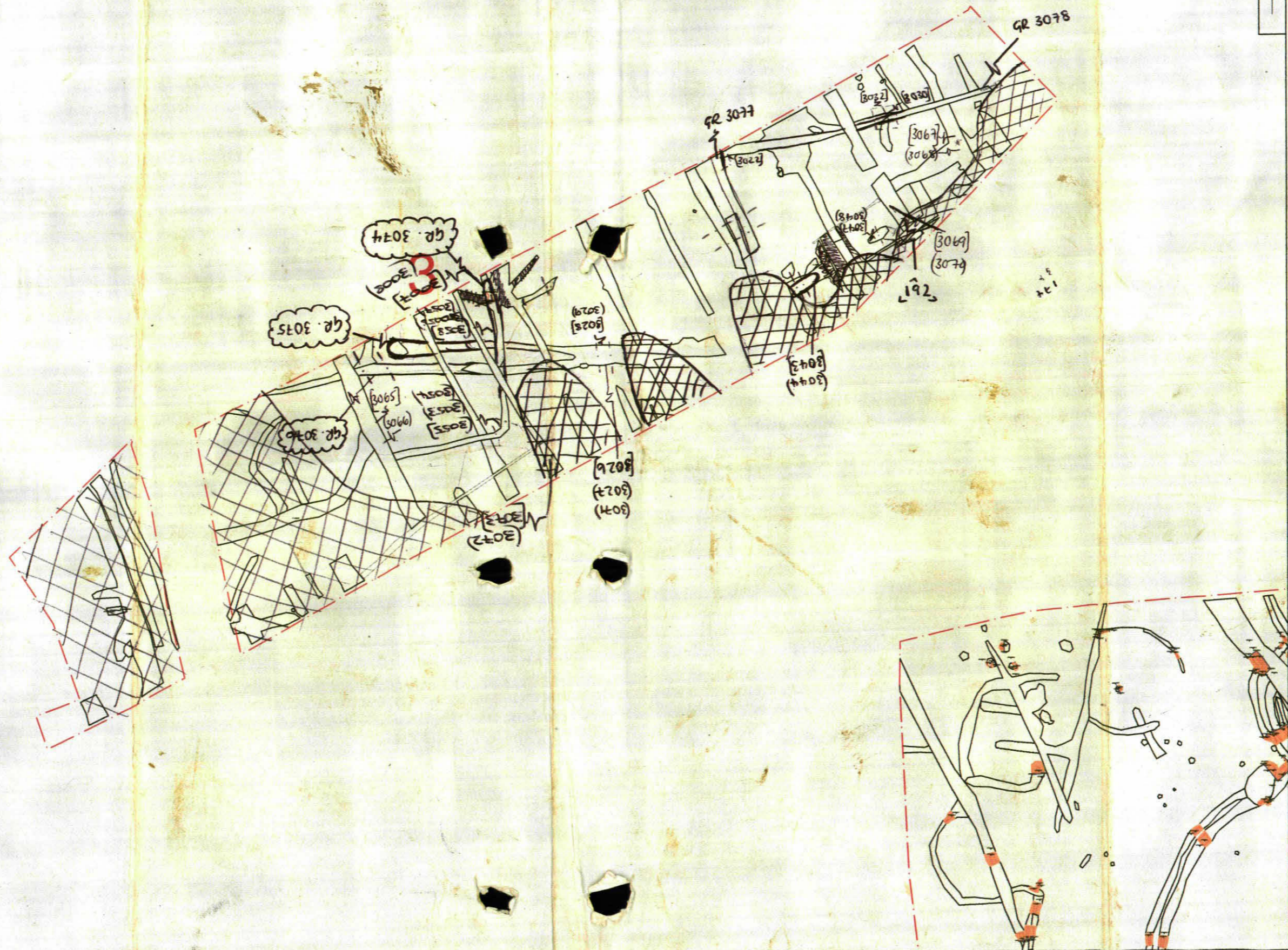
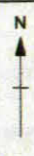
0 20 m
Scale at A3 1:400





M1DEX, M1 Junction 16: Overview of Area 3
2018-01-25

C-11

Area 3

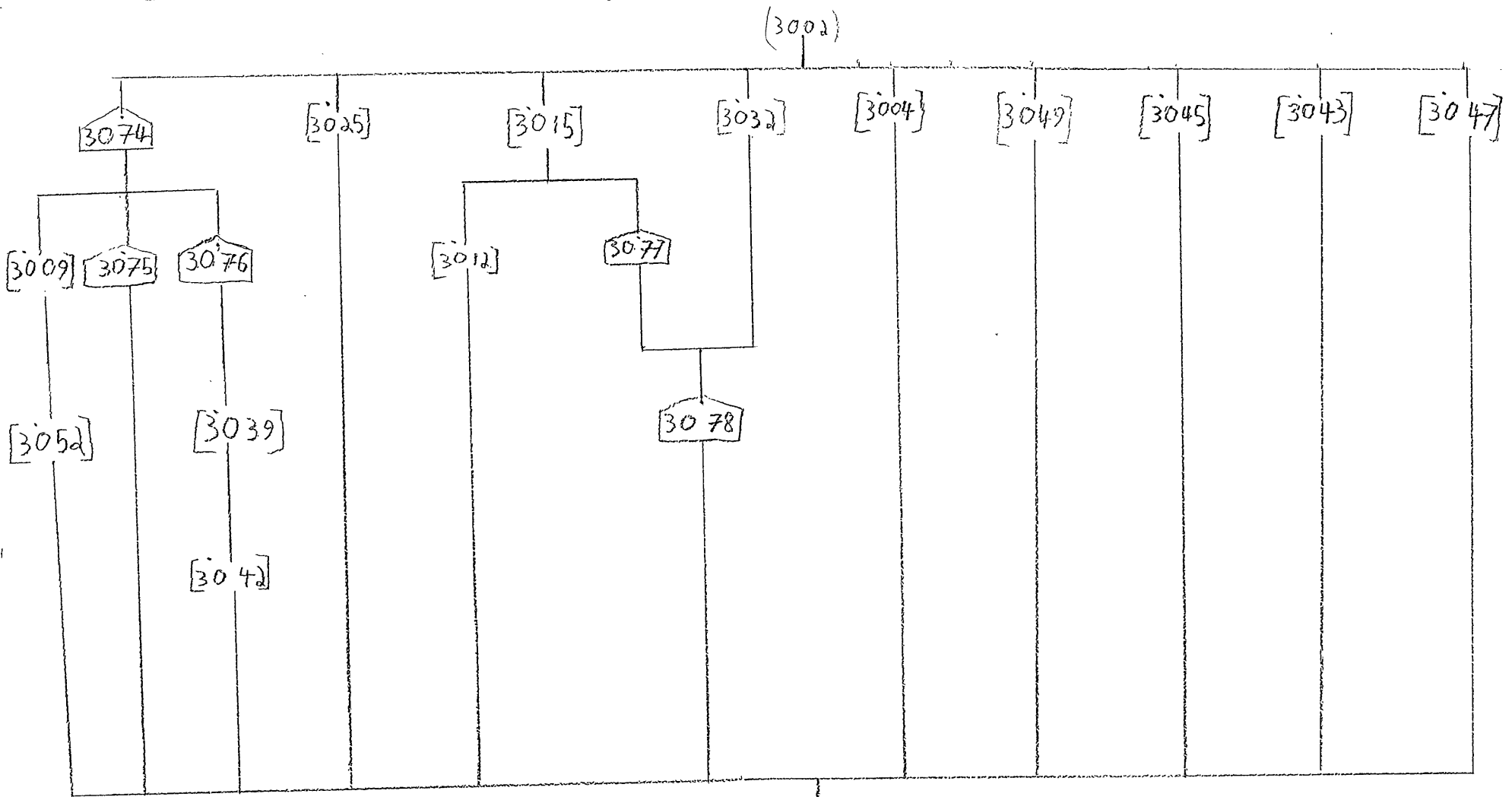
CHECKED BY:



-  Furrow
-  Limit of excavation
-  Archaeological feature
-  Archaeological intervention

0 20 m
Scale at A3 1:400

MID 17, AREA 3 CUT / GROUP MATRIX



(3003)
PELLUCIDAR

AF 02/05/18

AREA
3
SECTION
15

PDF/A SCAN

FILMING INSTRUCTIONS

Submitter OASouth

No. of copies: 2

Headings

Site information

Line 1: [OA South] County[Northamptonshire] Parish:[Harpole, Kislingbury & Upper Heyford]

Site[M1 D Way] Site code[M1D 17]

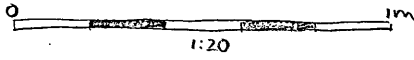
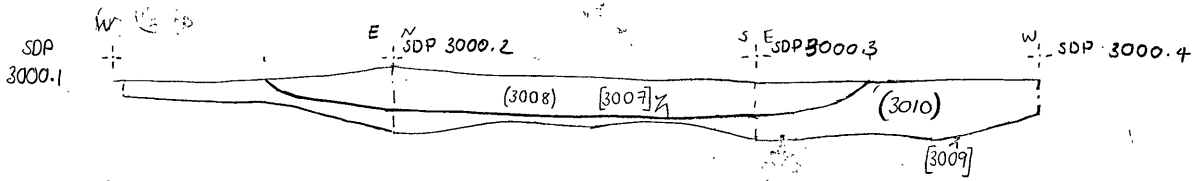
Line 2: Excavators name[S Lawrence]

Line 3:

Classification of material

Tick if present

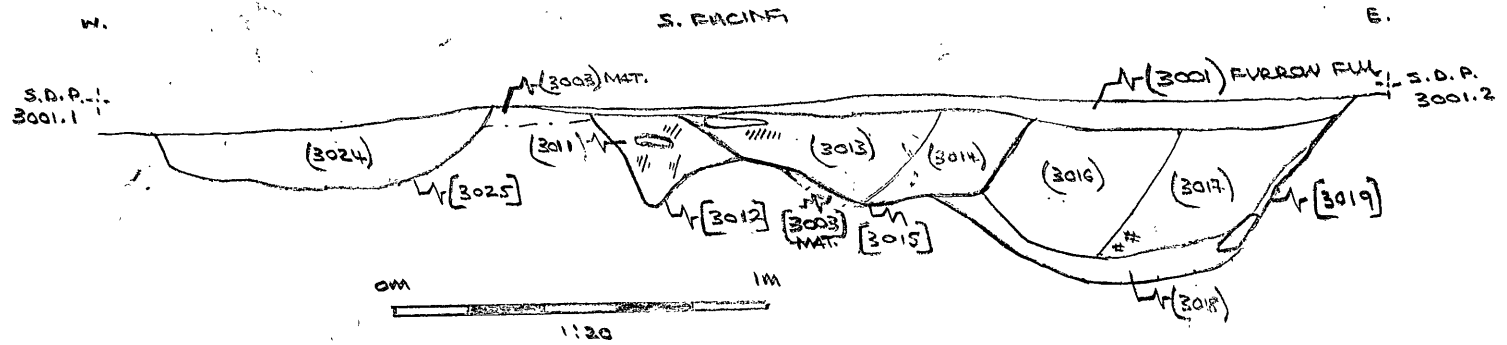
Index to archive	
Introduction	
A:Final Report	
A:Publication Report	
B:Site Data – Text: Diary/Daybook/Fieldnotes	
B: Site Data – Text: General Summaries	
B: Site Data – Text: Primary Context Records	
B: Site Data – Text: Synthesised Context Records	
B: Site Data – Text: Survey Reports	
B: Site Data – Text: Catalogue of Drawings <i>AREA 3 SECTIONS</i>	
B: Site Data – Text: Primary Drawings	
B: Site Data – Text: Synthesised Drawings	
C: Finds Data – Text: Primary Finds Data	
C: Finds Data – Text: Synthesised Finds Data	
C: Finds Data – Text: Specialist Reports	
C: Finds Data – Text: Box/Bag List	
D: Catalogue of Photos/Slides/Videos/X--rays	
E: Environmental/Ecofact Data: Primary Records	
E: Environmental/Ecofact Data: Synthesised Records	
E: Environmental/Ecofact Data: Specialist Reports	
F: Documentary	
F: Press and Publicity	
G: Correspondence	
H: Miscellaneous	



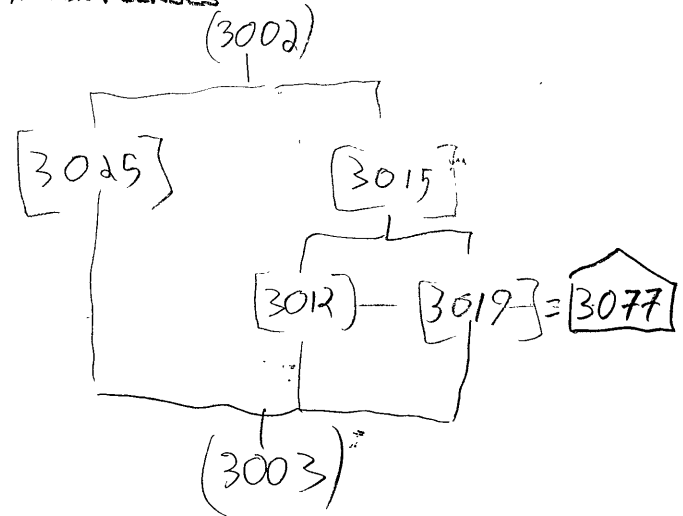
MID 17
 SECTION 3000
 SCALE 1:20
 03-04-18 9D
 DITCH [3007] + TREE THROW [3009]

- (3001)
- (3008)
- [3007]
- (3010)
- [3009]
- (3003)

M1017
 S. 3001
 SECTION OF DITCHES [3025] [3015] [3019] & GULLY [3012]
 1:20
 05/04/18
 RL



KEY:
 # CHARCOAL FLECKING
 = STONE
 // CLAY LENSES



S. 300Z

mm
Apr. 5/18

MID 17

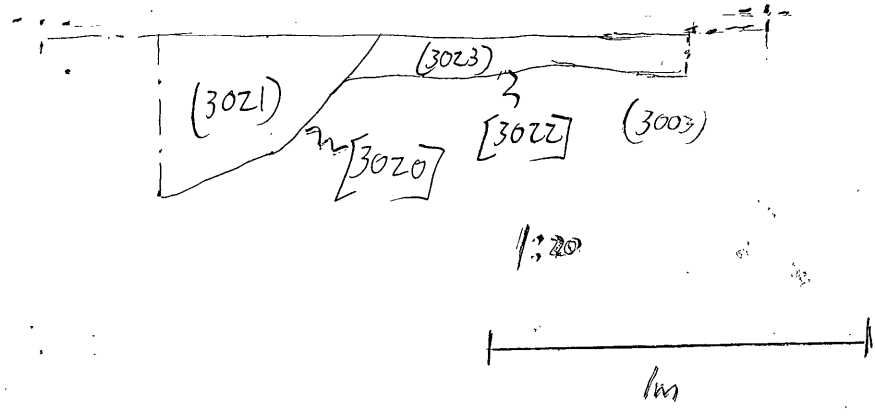
Section 300Z: S-facing Section of Ditches
[3020] + [3022]

(W)

S. 300Z.1

(E)

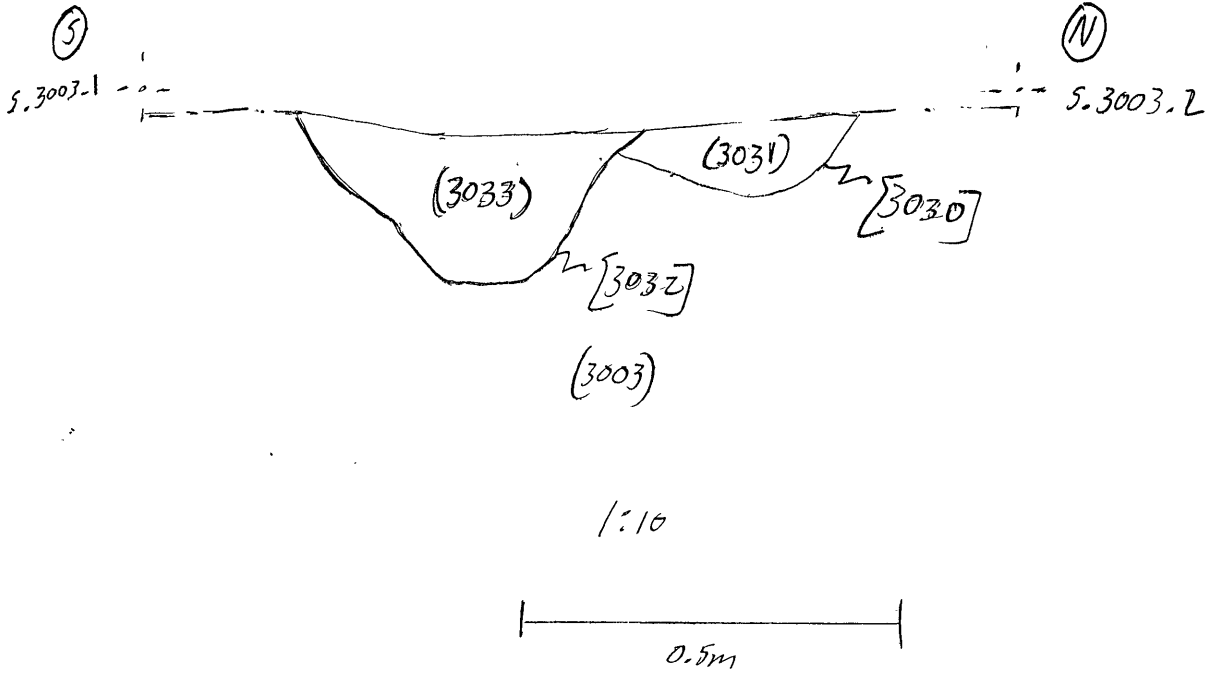
S. 300Z.2



MIDI7

S. 3003
M.M.
Apr. 6/18

Section 3003: E-facing Section of Ditches [3030] + [3032]



M1D17

S. 3004

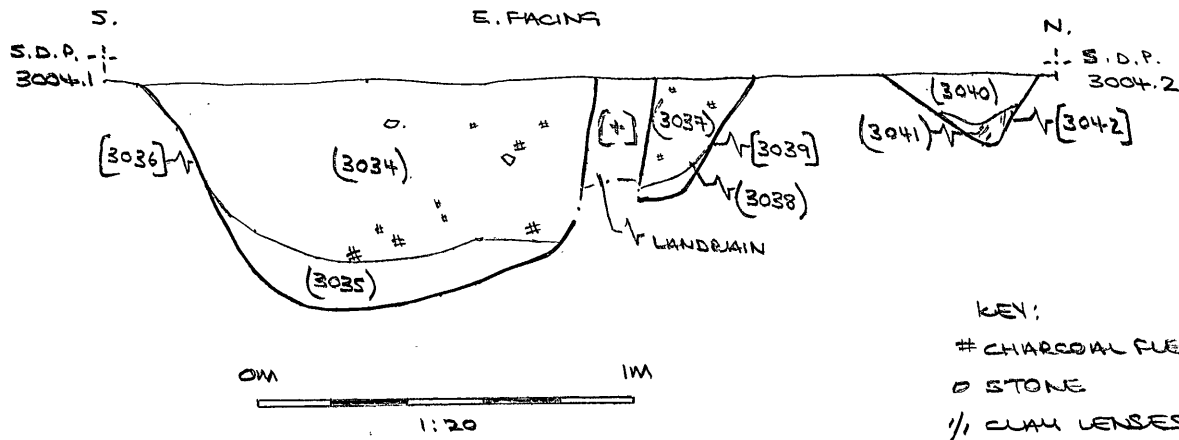
S. 3004

SECTION OF DITCHES [3036] [3039] & FULM [3042]

1:20

06/04/18

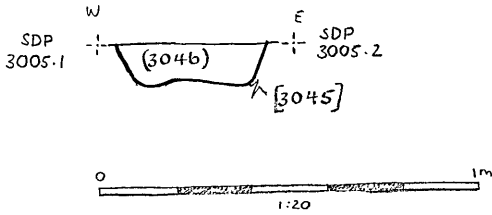
RL



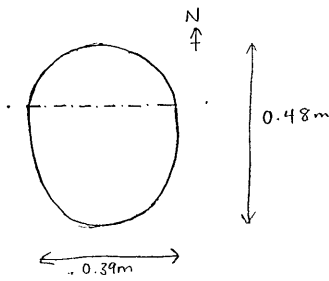
MID17

S. 3005

S. 3006

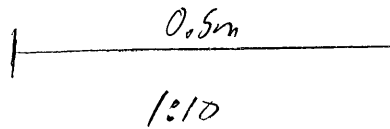
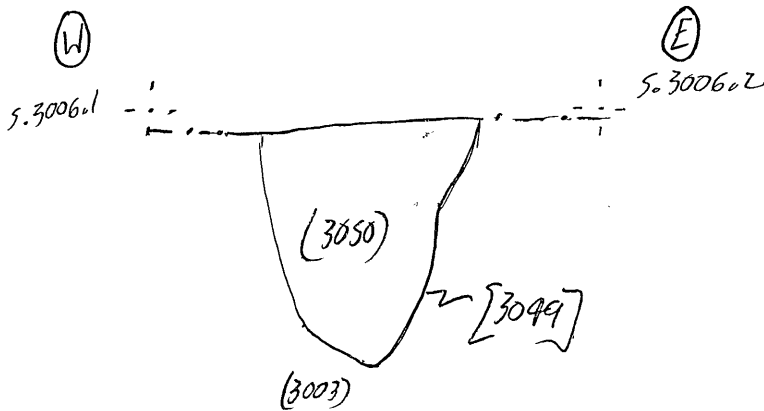


MID17
SECTION 3005
SCALE 1:20
06-04-18 G.D.

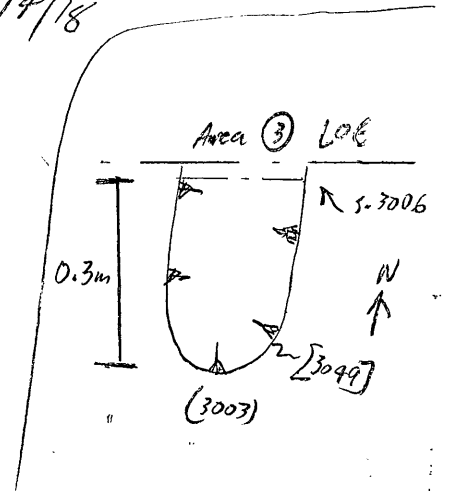


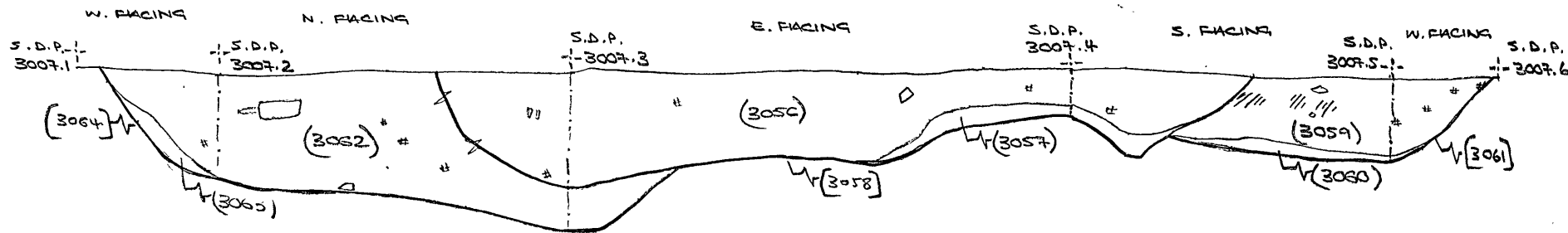
DARK GREY BROWN CLAY
CHARCOAL 5% - 10%, FIRED CLAY

Section 3006: Facing Section of Posthole [3049]



M.M.
6/4/18





KEY:
 # CHARCOAL FLECKING
 O STONE
 /// CLAY LENSES

MID17
 S. 3007
 SECTION OF DITCHES (3058) (3061) &
 (3064)
 1:20
 25/04/18
 RL

S.
 W
 O
 O
 #

AREA
4
PLANS

AREA 4 PLANS

PDF/A SCAN

FILMING INSTRUCTIONS

Submitter OASouth

No. of copies: 2

Headings

Site information

Line 1: [OA South] County[Northamptonshire] Parish:[Harpole, Kislingbury & Upper Heyford]

Site[M1 D Way] Site code[M1D 17]

Line 2: Excavators name[S Lawrence]

Line 3:

Classification of material

Tick if present

Index to archive	
Introduction	
A:Final Report	
A:Publication Report	
B:Site Data – Text: Diary/Daybook/Fieldnotes	
B: Site Data – Text: General Summaries	
B: Site Data – Text: Primary Context Records	
B: Site Data – Text: Synthesised Context Records	
B: Site Data – Text: Survey Reports	
B: Site Data – Text: Catalogue of Drawings <i>ALREADY PLANS</i>	<input checked="" type="checkbox"/>
B: Site Data – Text: Primary Drawings	
B: Site Data – Text: Synthesised Drawings	
C: Finds Data – Text: Primary Finds Data	
C: Finds Data – Text: Synthesised Finds Data	
C: Finds Data – Text: Specialist Reports	
C: Finds Data – Text: Box/Bag List	
D: Catalogue of Photos/Slides/Videos/X--rays	
E: Environmental/Ecofact Data: Primary Records	
E: Environmental/Ecofact Data: Synthesised Records	
E: Environmental/Ecofact Data: Specialist Reports	
F: Documentary	
F: Press and Publicity	
G: Correspondence	
H: Miscellaneous	

AREA 4
GRP
MATRIX

MED.
FURROW

LATE
ROMAN
ENCLOSURE/
CAUSEWAY/
DROUWAY

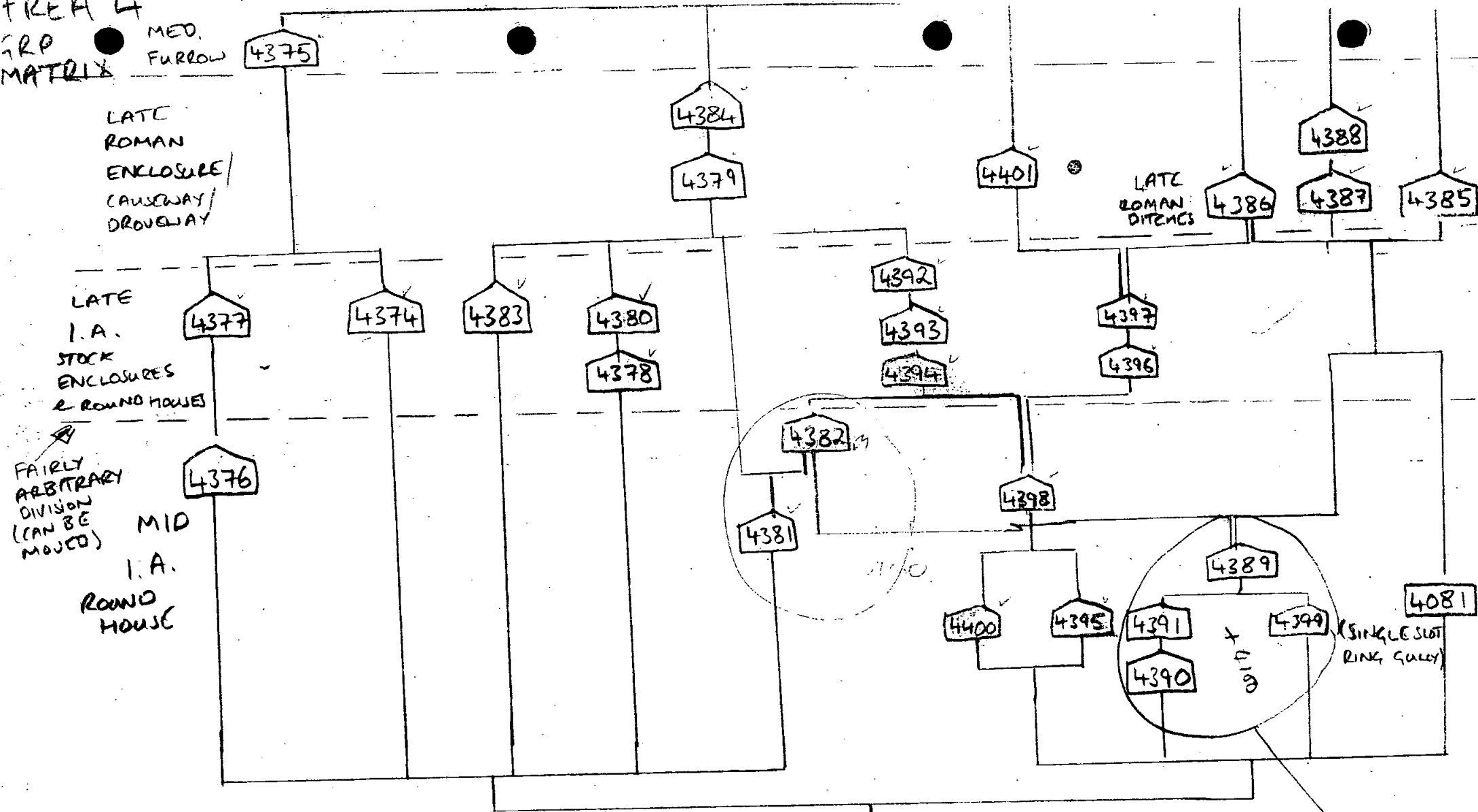
LATE
I.A.
STOCK
ENCLOSURES
& ROUND HOUSES

FAIRLY
ARBITRARY
DIVISION
(CAN BE
MOVED)

MID
I.A.
ROUND
HOUSE

LATE
ROMAN
DITCHES

(RING
ENCLOSURE)



* GRPS. 4402 4403 4404
ARE OVERLAIN BY (4001) SUBSOIL
AND CUT (4002) NATURAL WITH
NO RELATIONSHIPS TO OTHER FEATURES
AND THEREFORE CAN BE PLACED WITHIN
ANY PHASE DIVISION ON THE MATRIX


(4002) NAT.

NEED TO
SHIFT
THE 2 CIRCLED
GROUPS AS
4389 CUTS 4382.

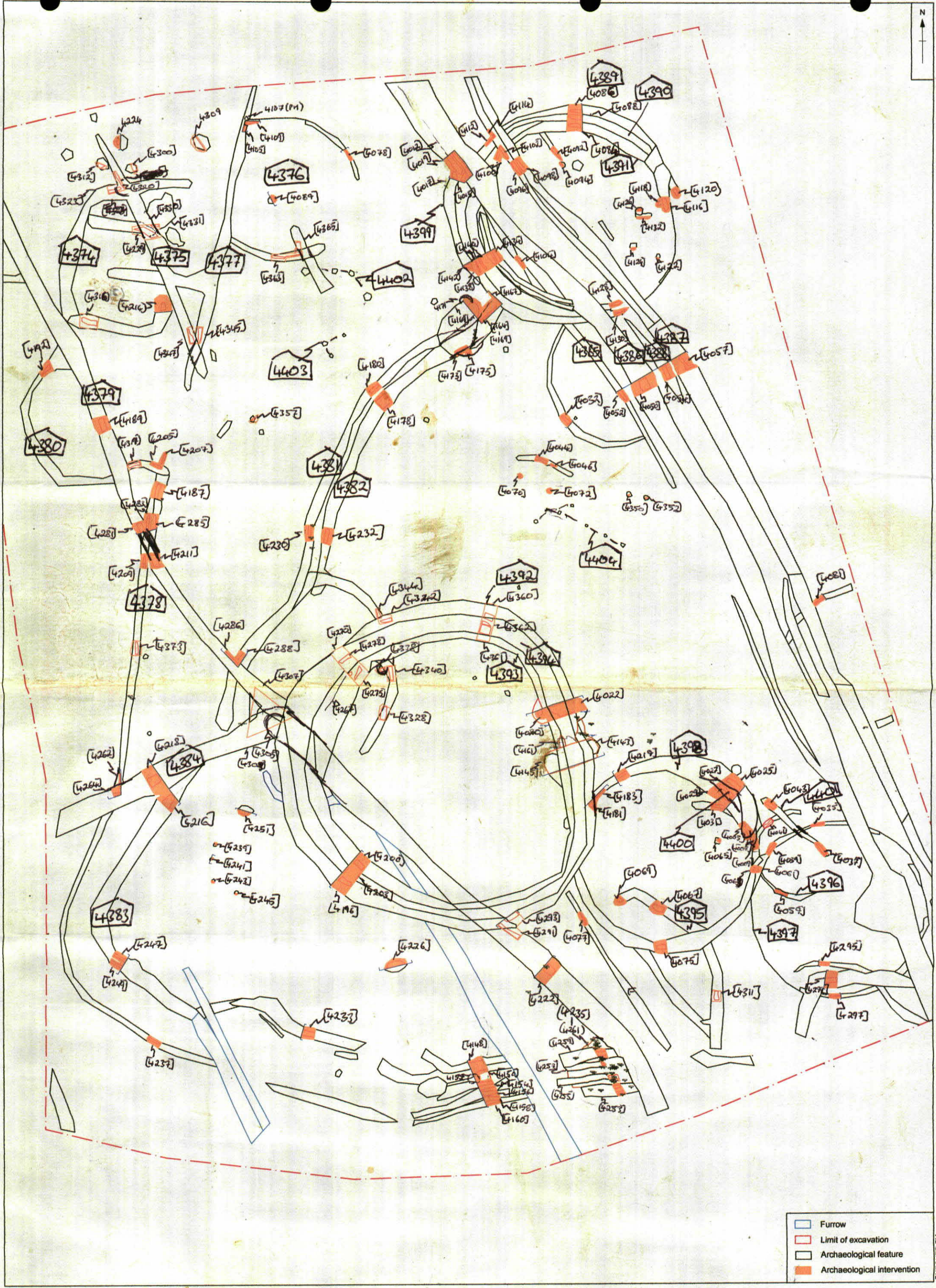
GC Plans




- Proposed limit of excavation
- Underground cable
- Archaeological feature



CHECKED BY:



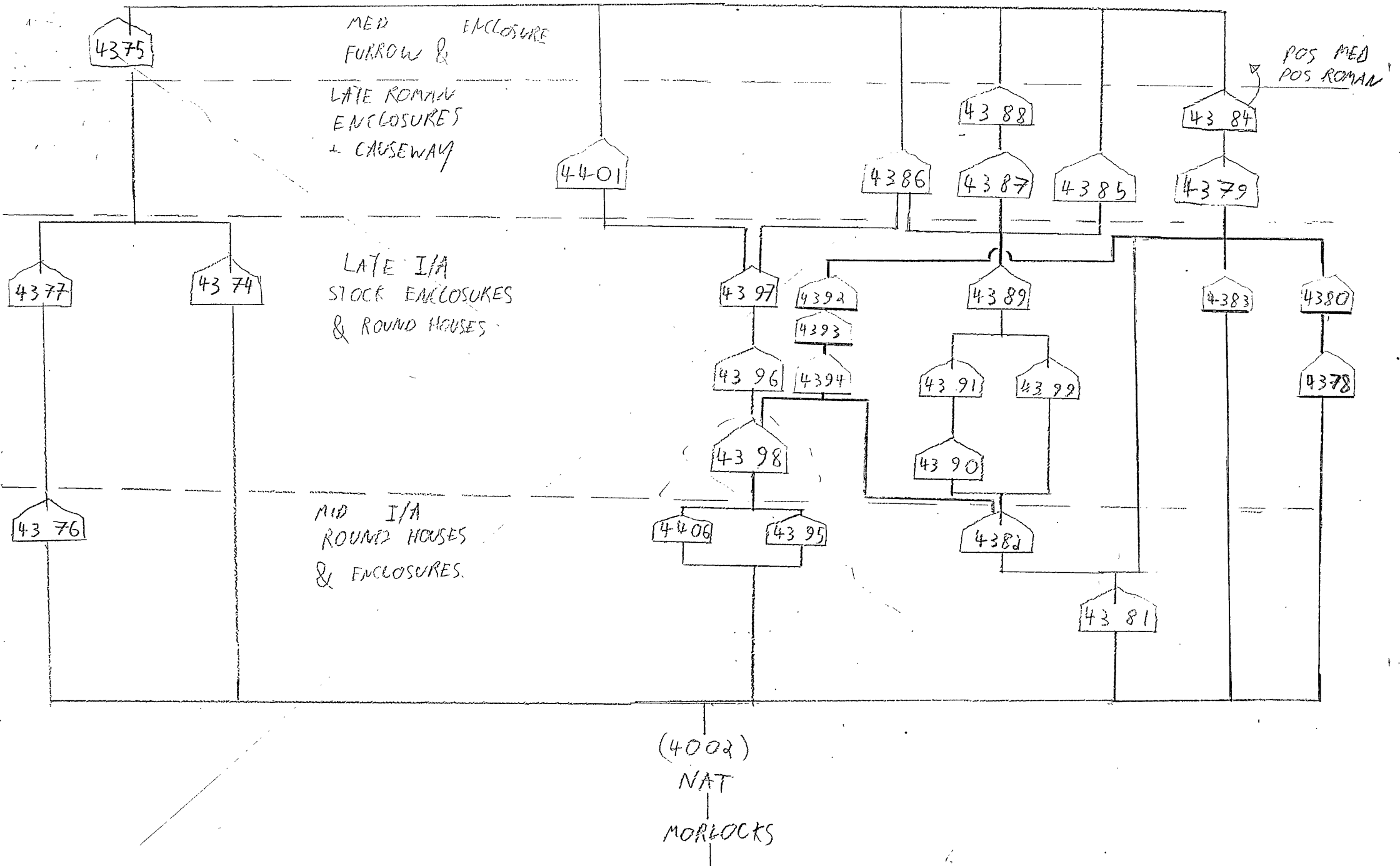
Survey Data supplied by:
Aidan Farnan



M1DEX, M1 Junction 16: Overview of Area 4
2018-04-10

CHECKED BY:

AREA 4
GROUP MATRIX
VOL. d.



(4001)

MED

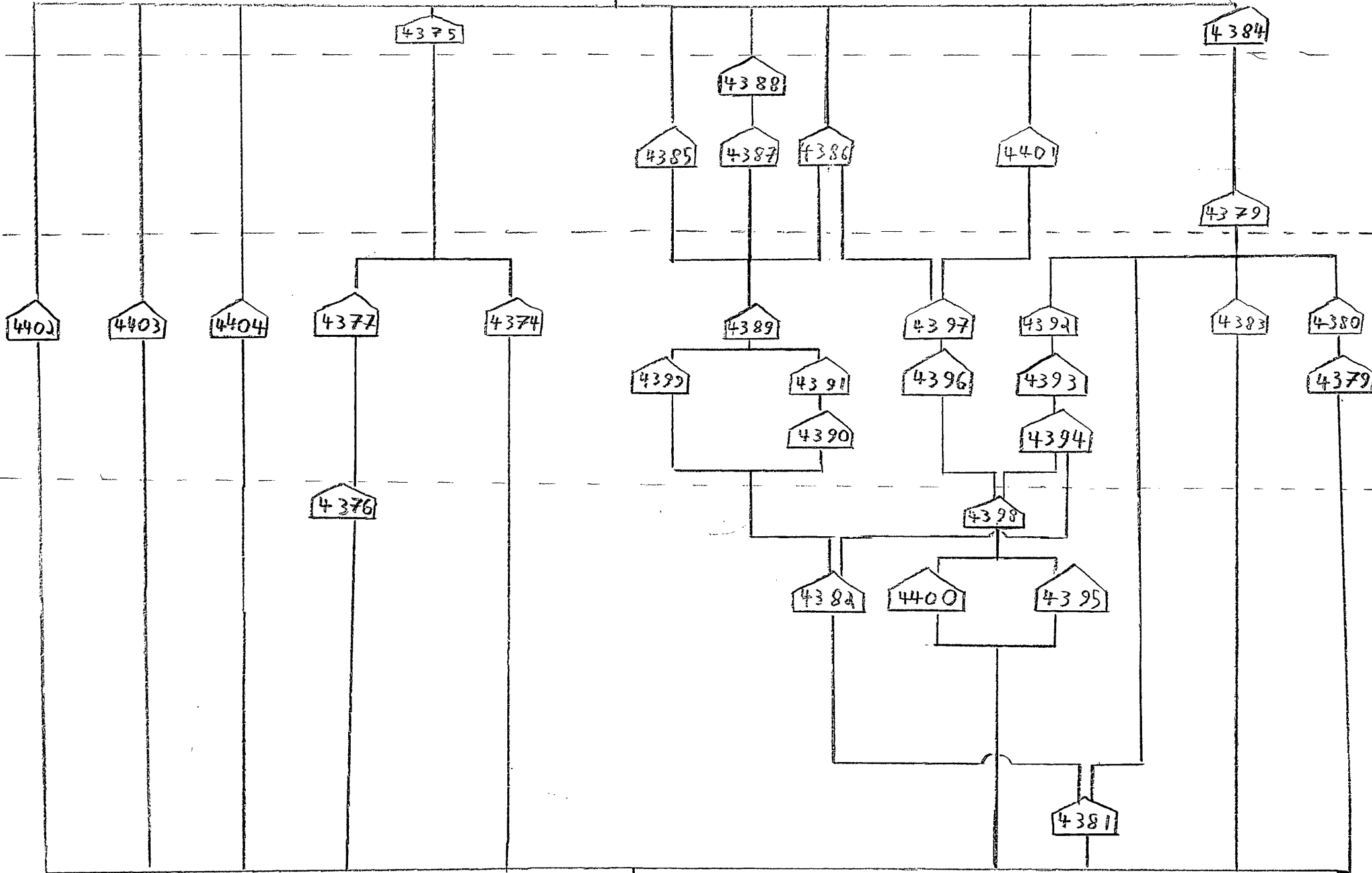
ROMAN

LATE

IA

MID

IA



(4002)

AREA 4

GRP MATRIX

MED. FURROW

(4001) SUBSOIL

LATE ROMAN ENCLOSURE / CAUSEWAY / DROVEWAY

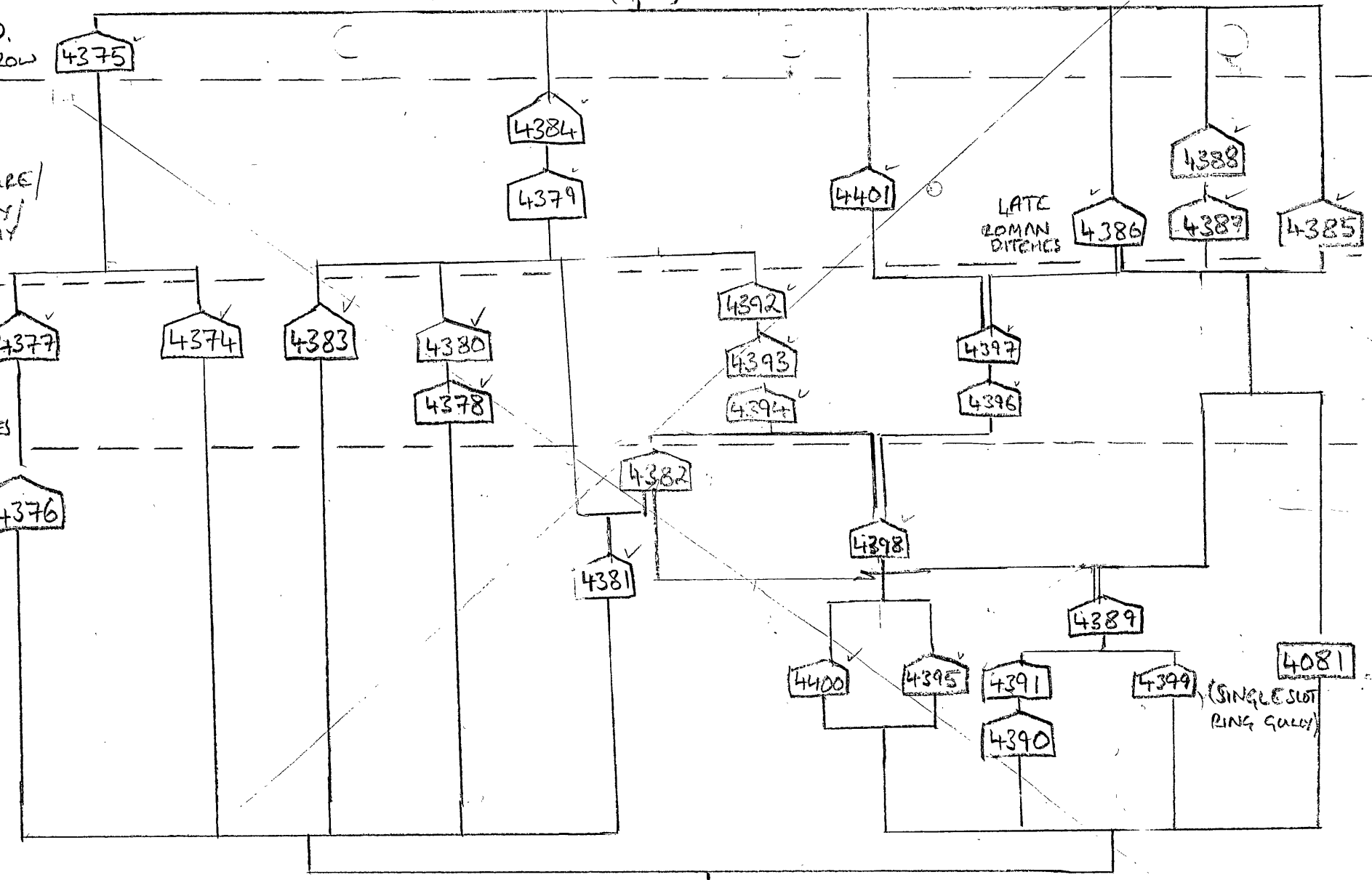
LATE I.A. STOCK ENCLOSURES & ROUND HOUSES

FAIRLY ARBITRARY DIVISION (CAN BE MOVED)

MID I.A. ROUND HOUSE

LATE ROMAN DITCHES

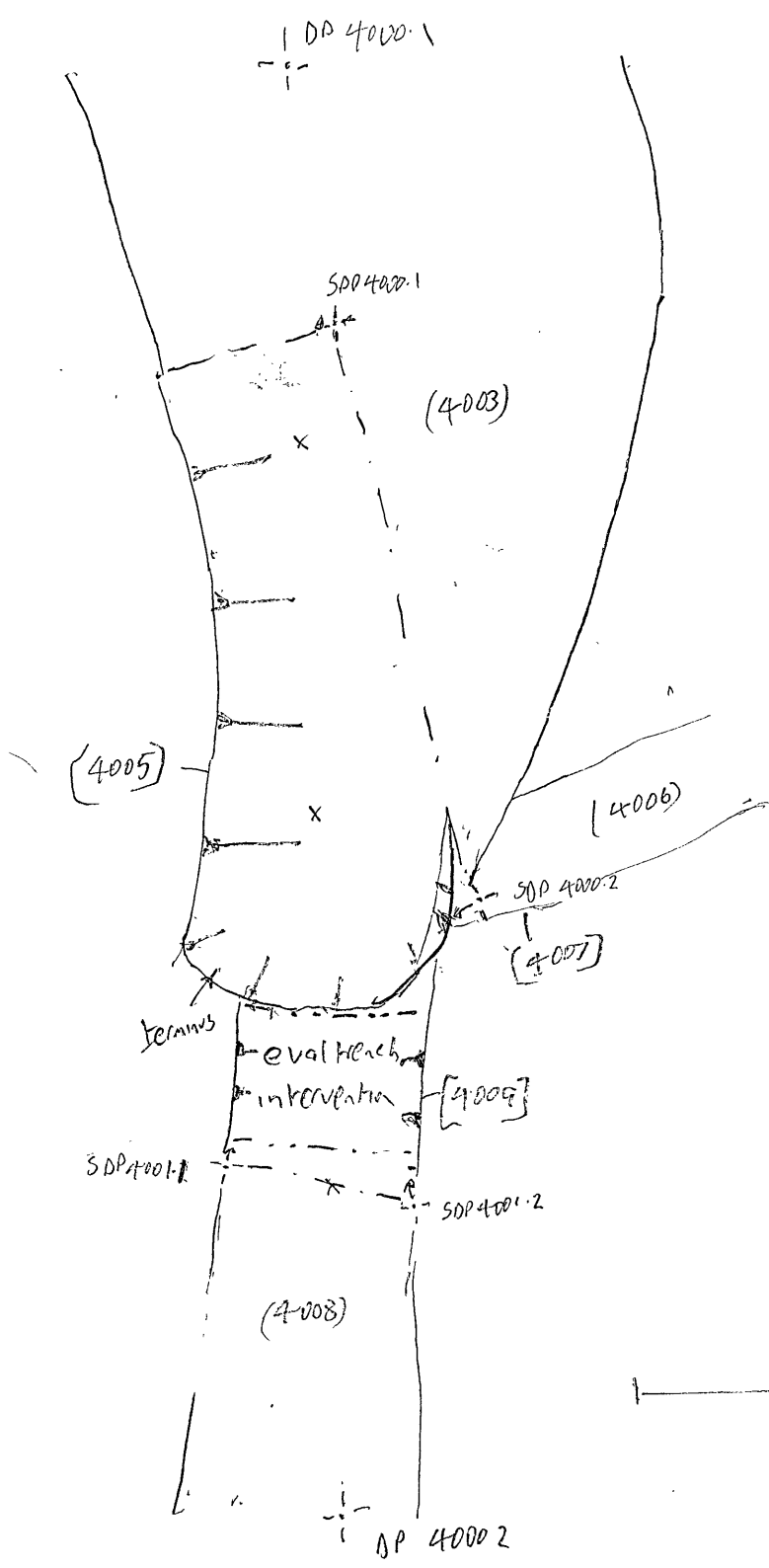
(SINGLE SLOT RING GULLY)



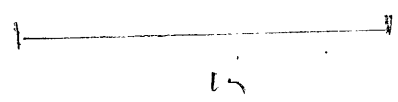
* GRPS. 4402 4403 4404 ARE OVERLAIN BY (4001) SUBSOIL AND CUT (4002) NATURAL WITH NO RELATIONSHIPS TO OTHER FEATURES AND THEREFORE CAN BE PLACED WITHIN ANY PHASE DIVISION ON THE MATRIX

(4002) NAT.

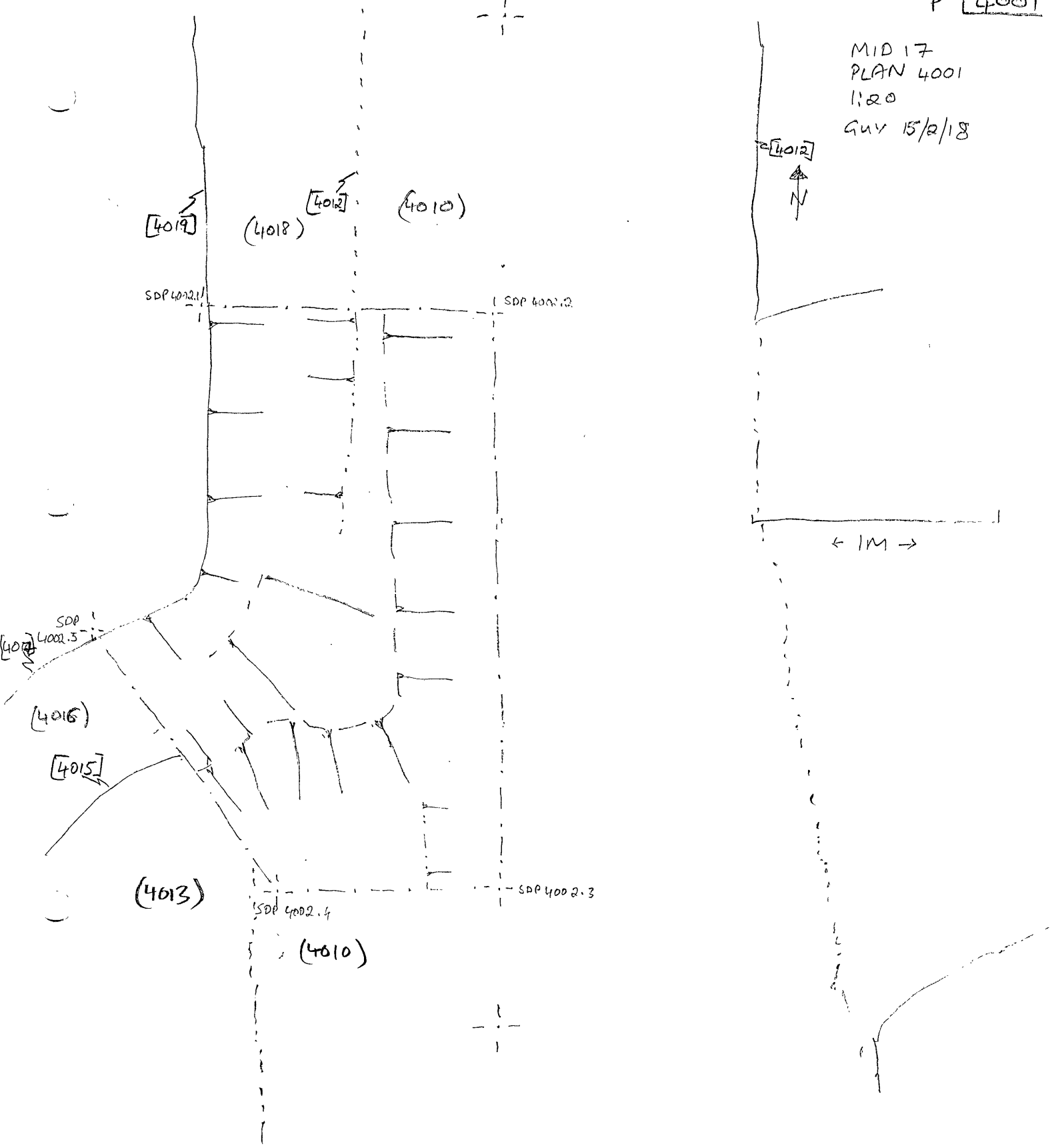
R 4000



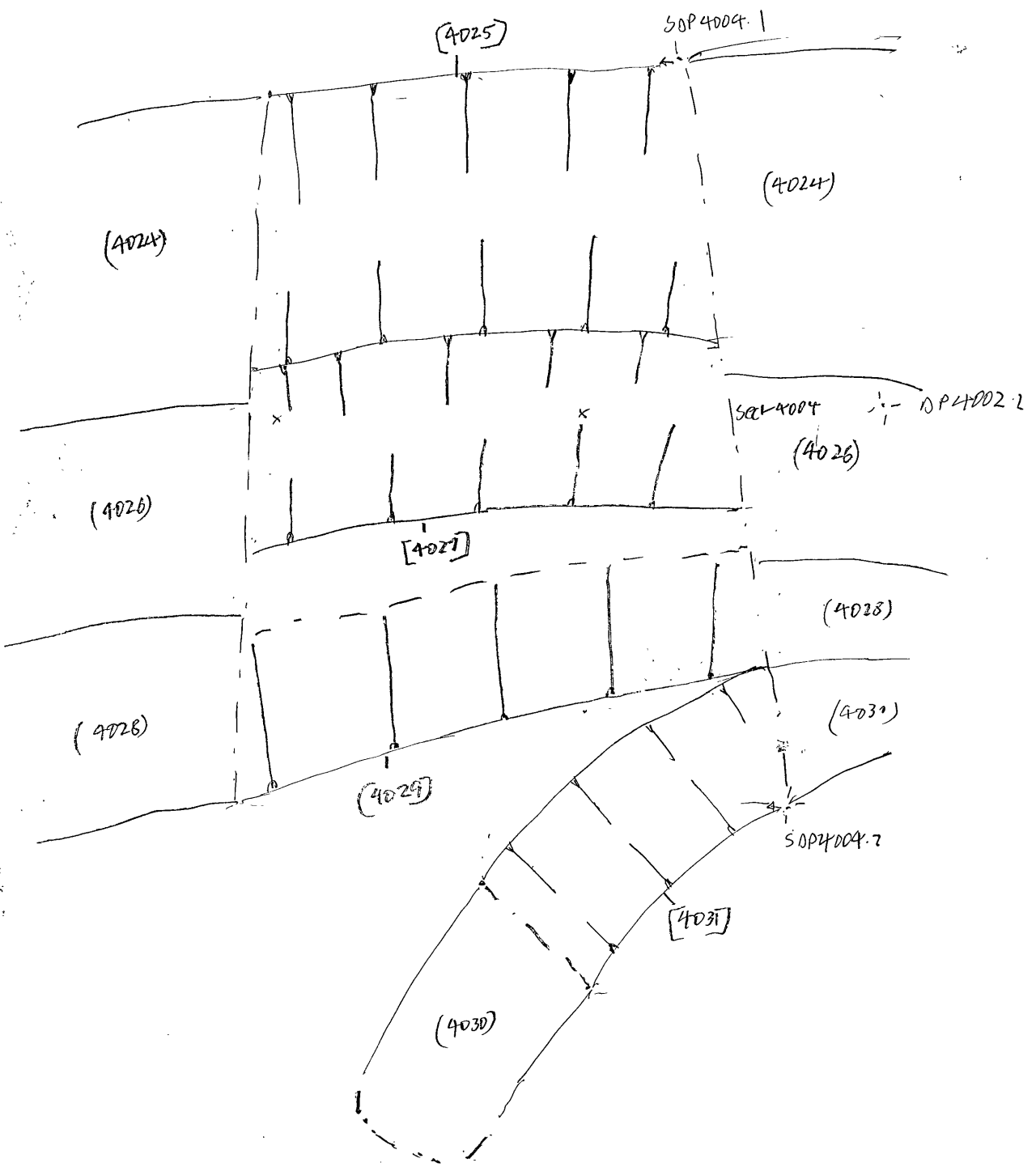


M 2017
P. 300 4000
1.20
CR 13.2.18



MID 17
PLAN 4001
1:20
GUY 15/2/18



M2D 17
PLAN 4002
1:20
CR 15. 2.18



Destroyed by furrow

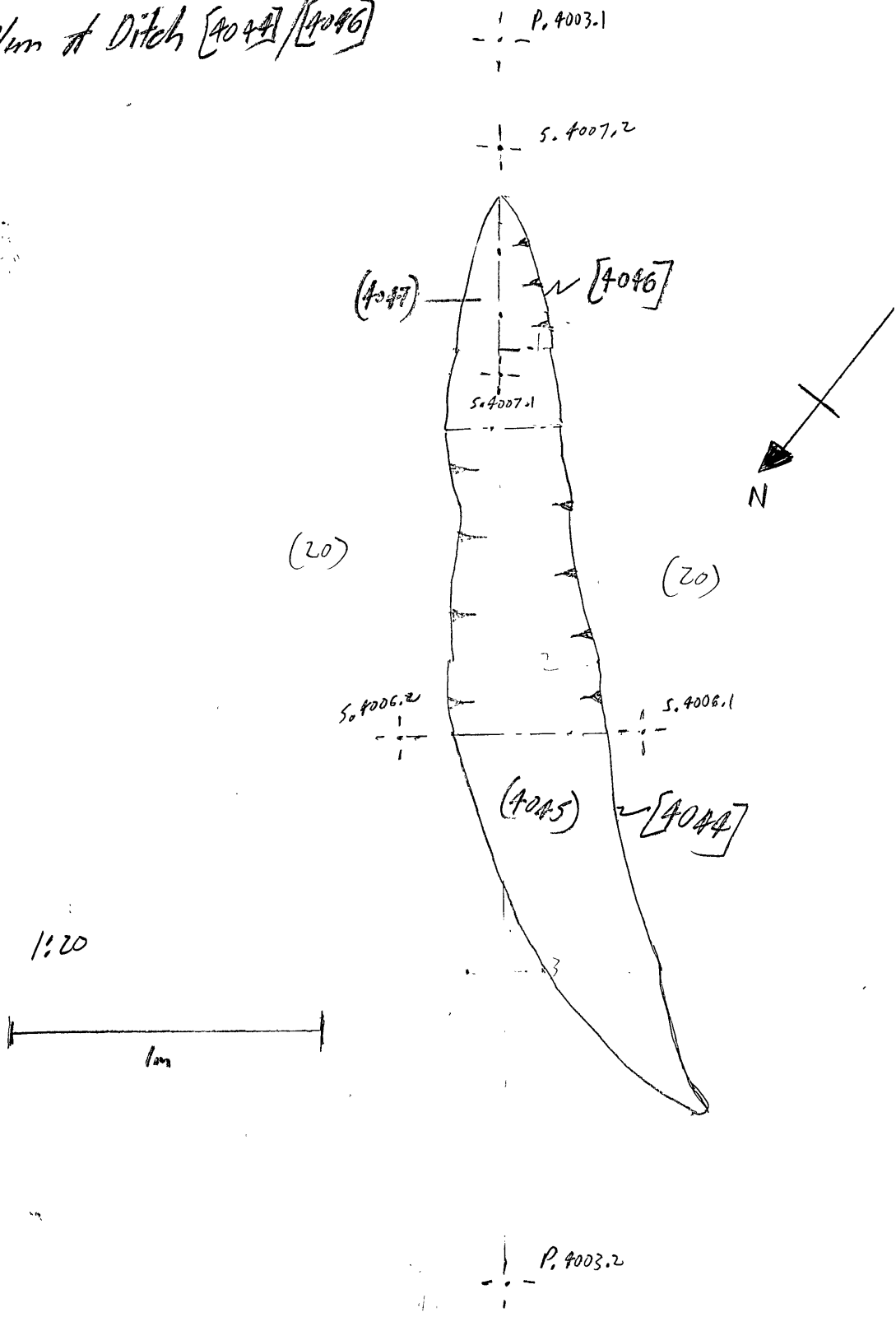
MIDI-7

P. 4003

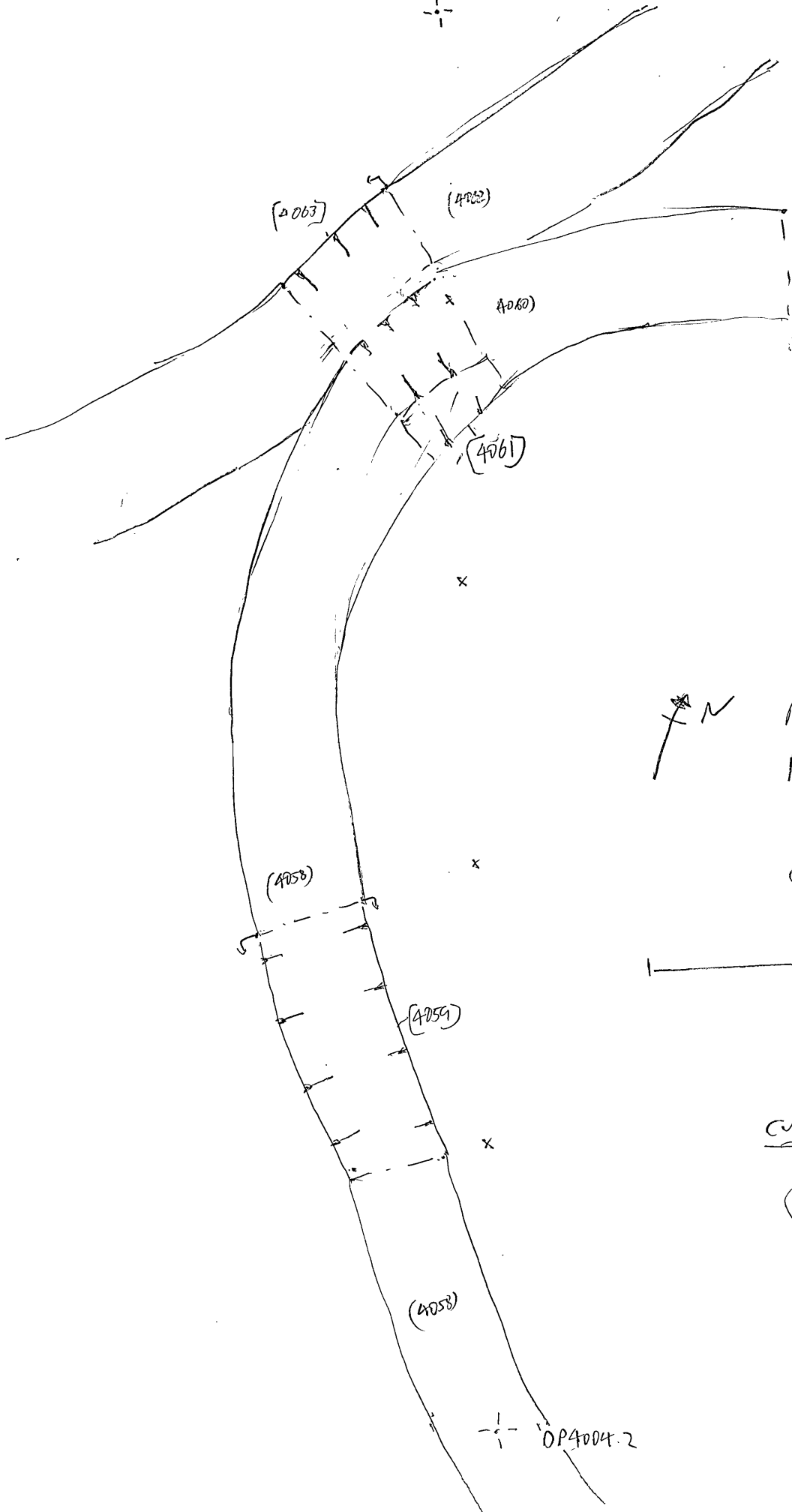
M.M.
Feb. 16/18

Plan 4003:


Plan of Ditch [4044]/[4046]



DP 4004.1



M20 17
 PLAN 4004
 1:20
 CR 16.218



cut matrix

(4061)
 |
 (4063)

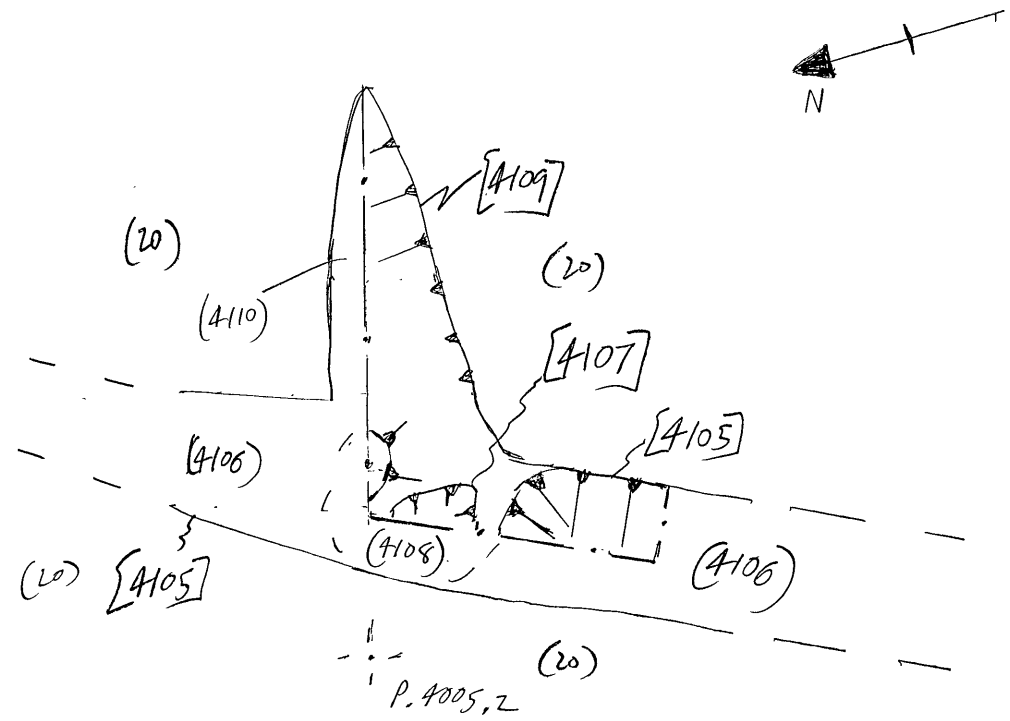
DP 4004.2

MIDI 7


P. 4005

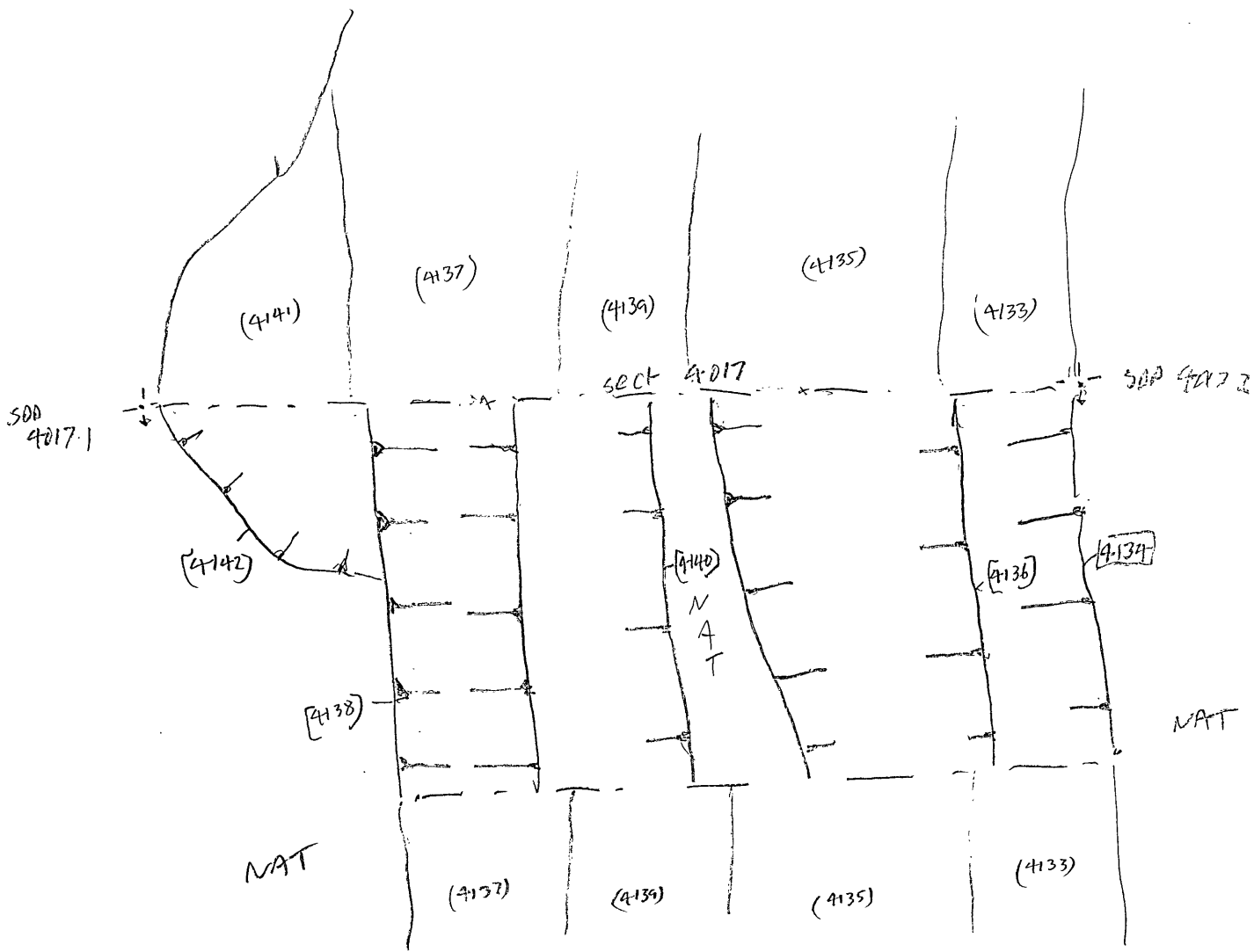
Plan of [4105], [4107] and
[4109]

P. 4005.1




1:20

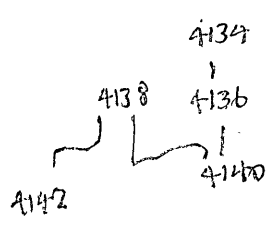




M 1017
 PLAN 4006
 1:20
 CR 22.2.18




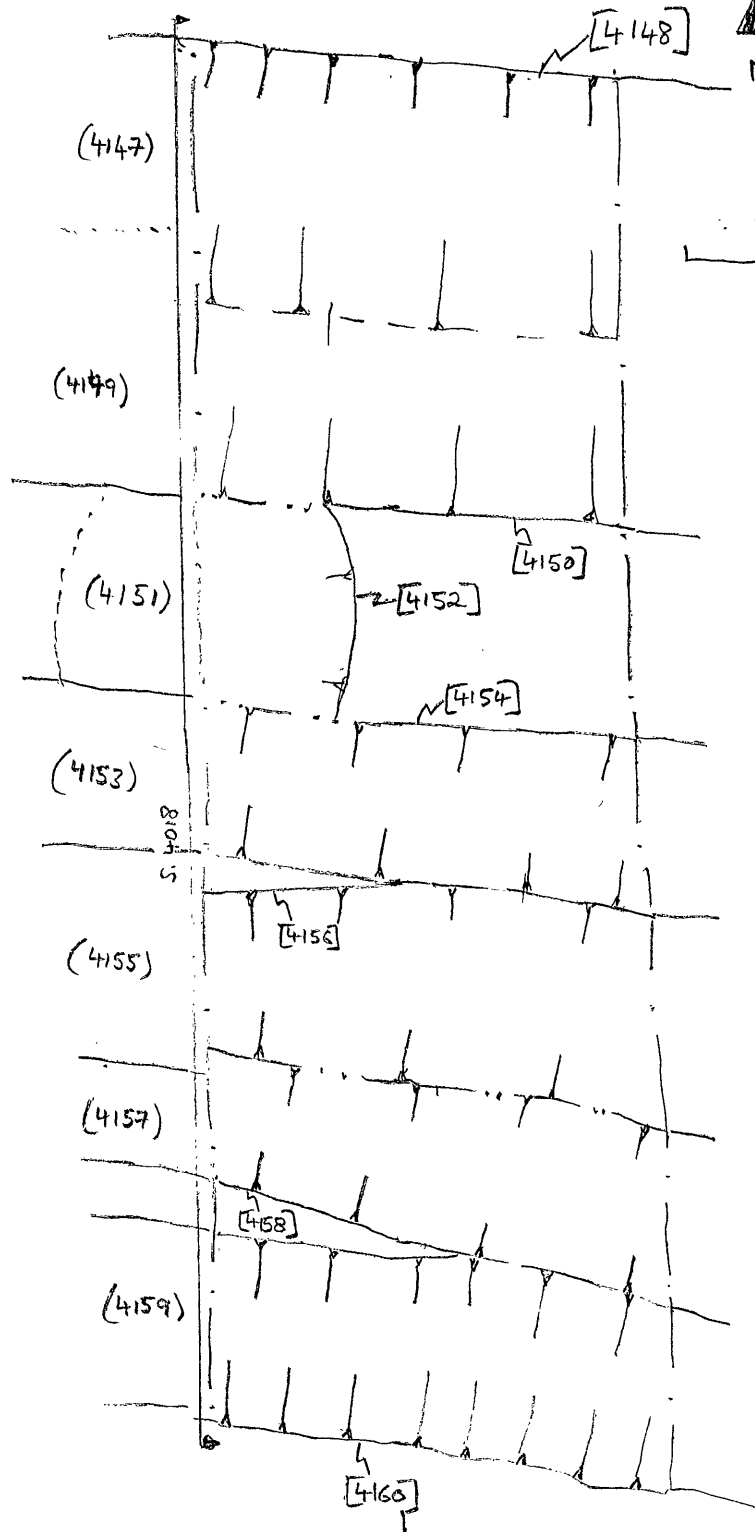
Cut matrix



DP 4007.1



MID 17
PLAN 4007
SCALE 1:20
GUY 24/2/18



DP 4007.2

MIDT 7

S. 4019.2

P. 4008

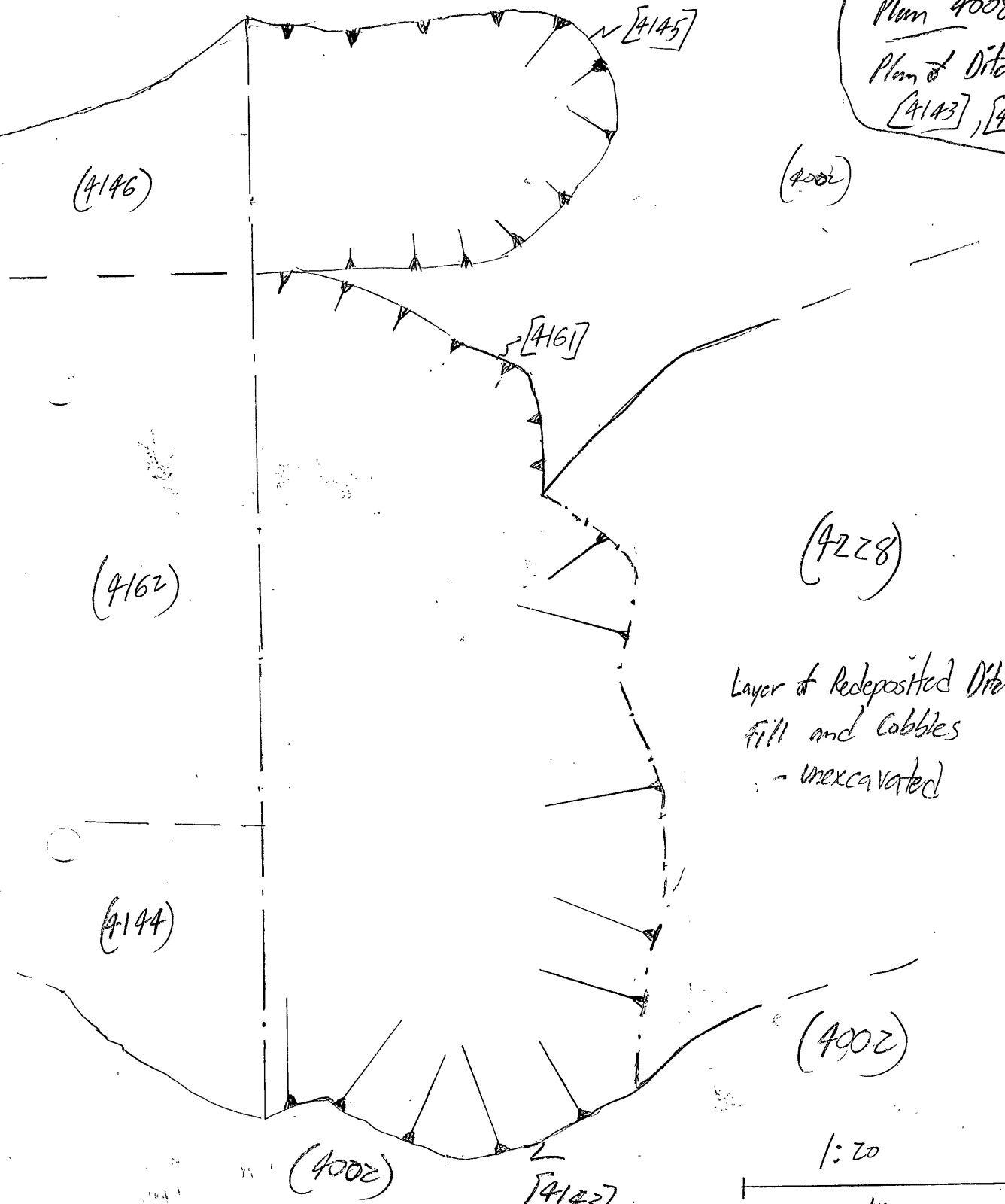
M.M.

Mar. 16/18

P. 4008.1

(4002)

Plan 4008:
 Plan of Ditch Terminus
 [4143], [4161] + [4145]



Layer of Redeposited Ditch
 Fill and Cobbles
 - unexcavated

1:20
 1m

N

(4002)

[4143]

S. 4019.1

P. 4008.2

P 4009

DP 4009.1

(4163)

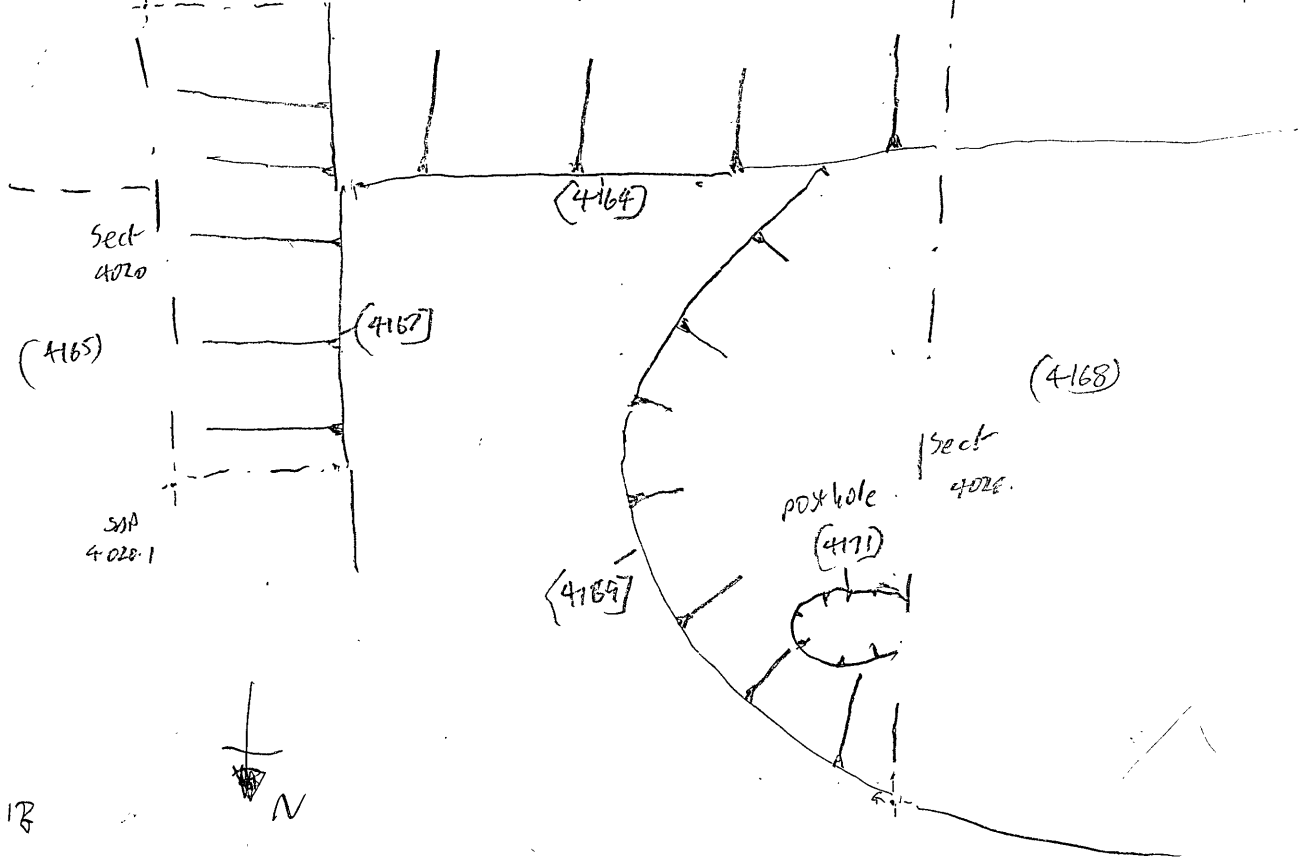
SOP 4020.3

DP 4009.2


SOP 4020.2

sect 4020

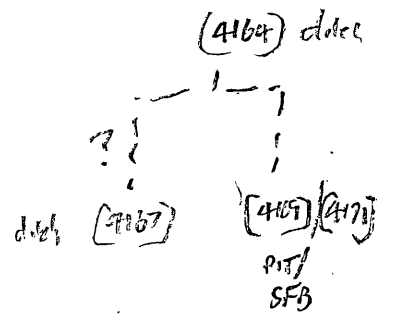
?



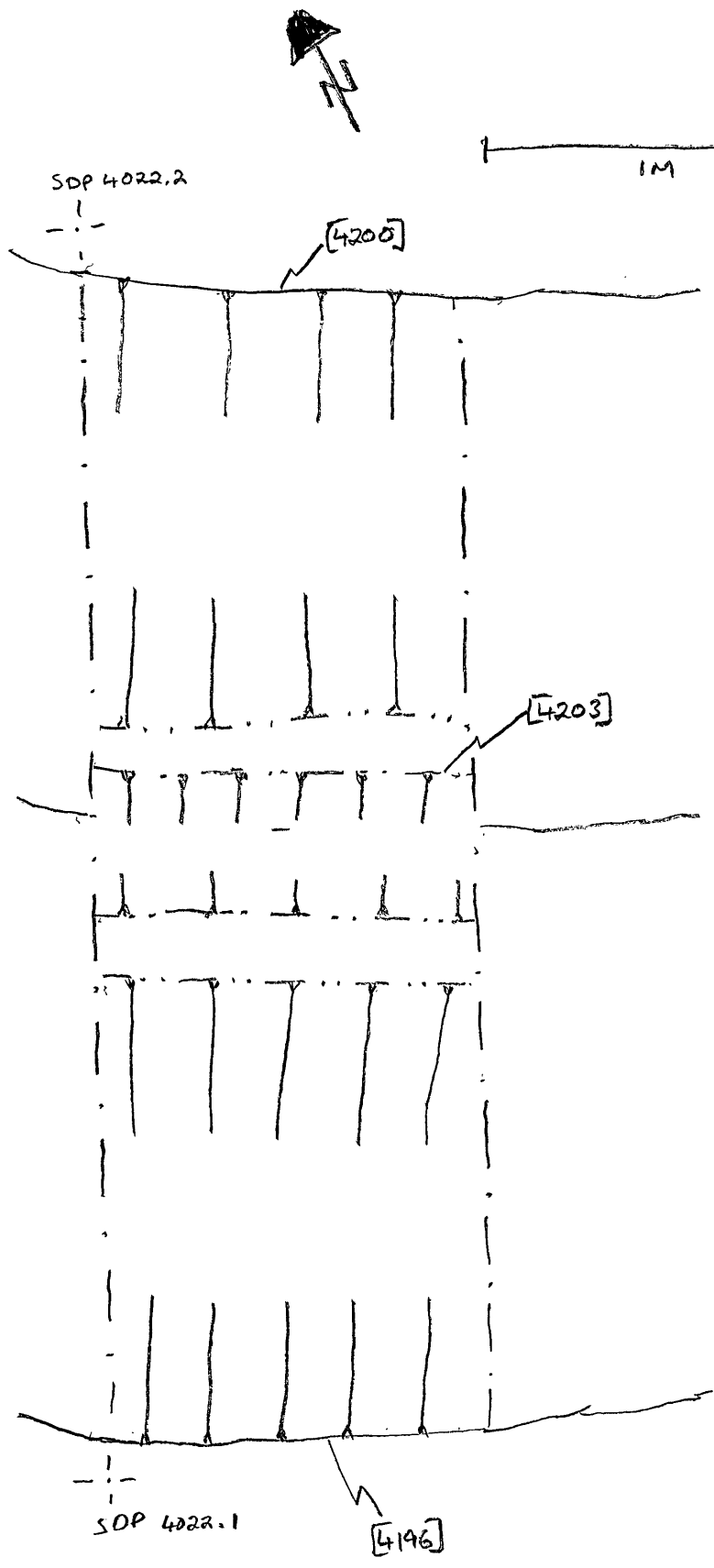
M20 17
 PLAN 4009
 1:20
 CR 23.2.18



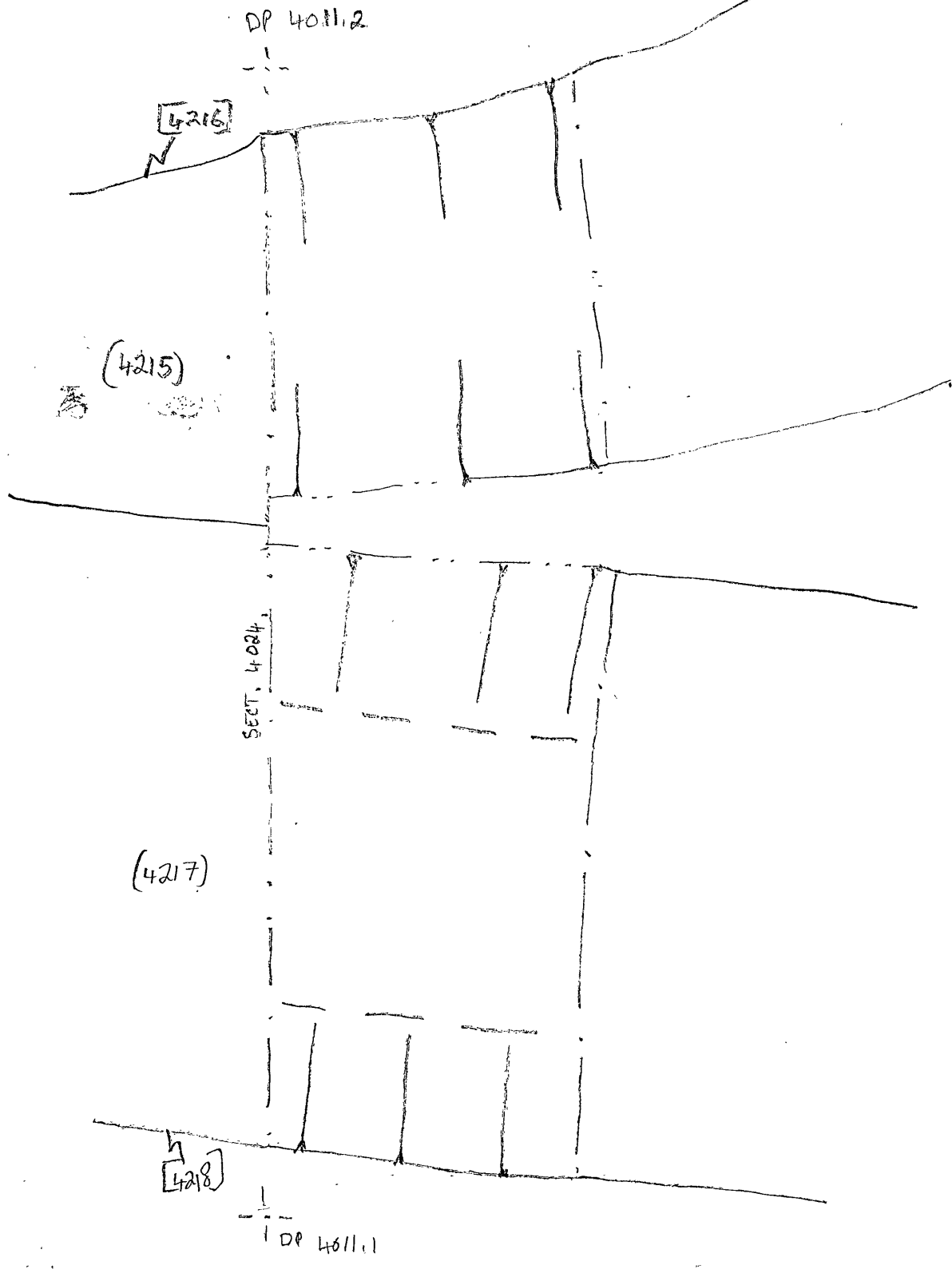

cut matrix



MID 17
PLAN 4010
SCALE 1:20
GUY



M10 17
PLAN 4011
SCALE 1:20
GWY 16/3/18

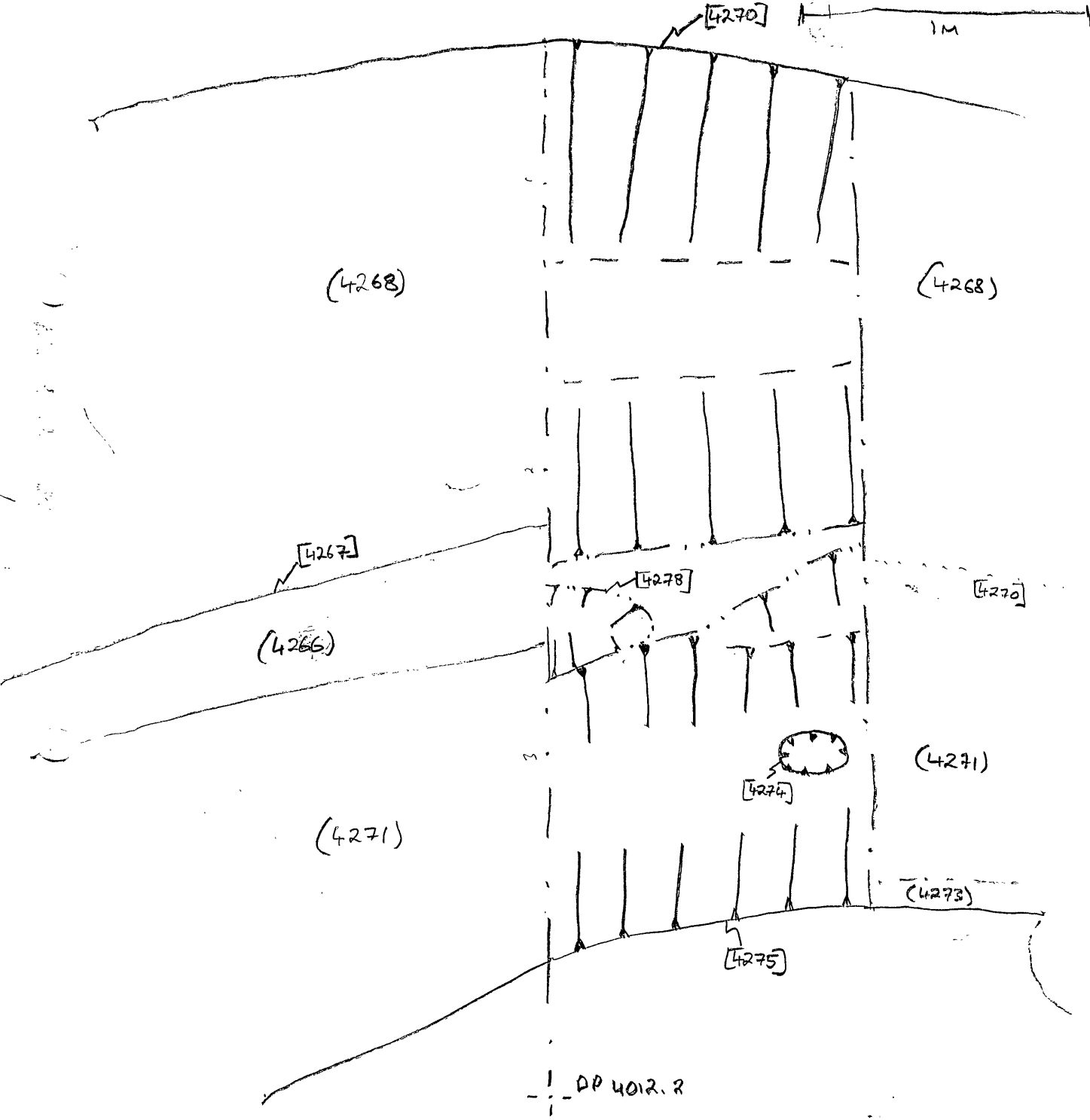


DP 4012.1

MID 17
PLAN 4012
1:20
GUY 22/3/18




1M



DP 4013-1

DP 4013-1



(4304)

x

x

(4302)

SOP 40442

S 4013

SOP 40442

(4303)

(4305)

(4303)

terminus

S 4013

(4307)

(4306)

M2D 17
 PLAN 4013
 1-20
 CR 27-3-18



cut matrix

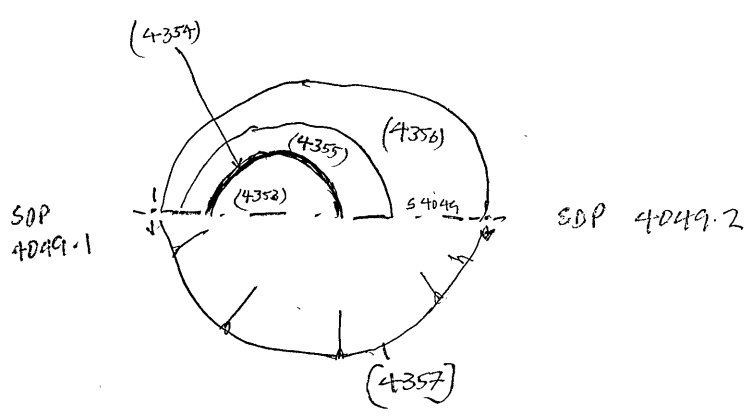
(4303)

(4305) terminus


(4307)

SOP 40441


DP 4013-2



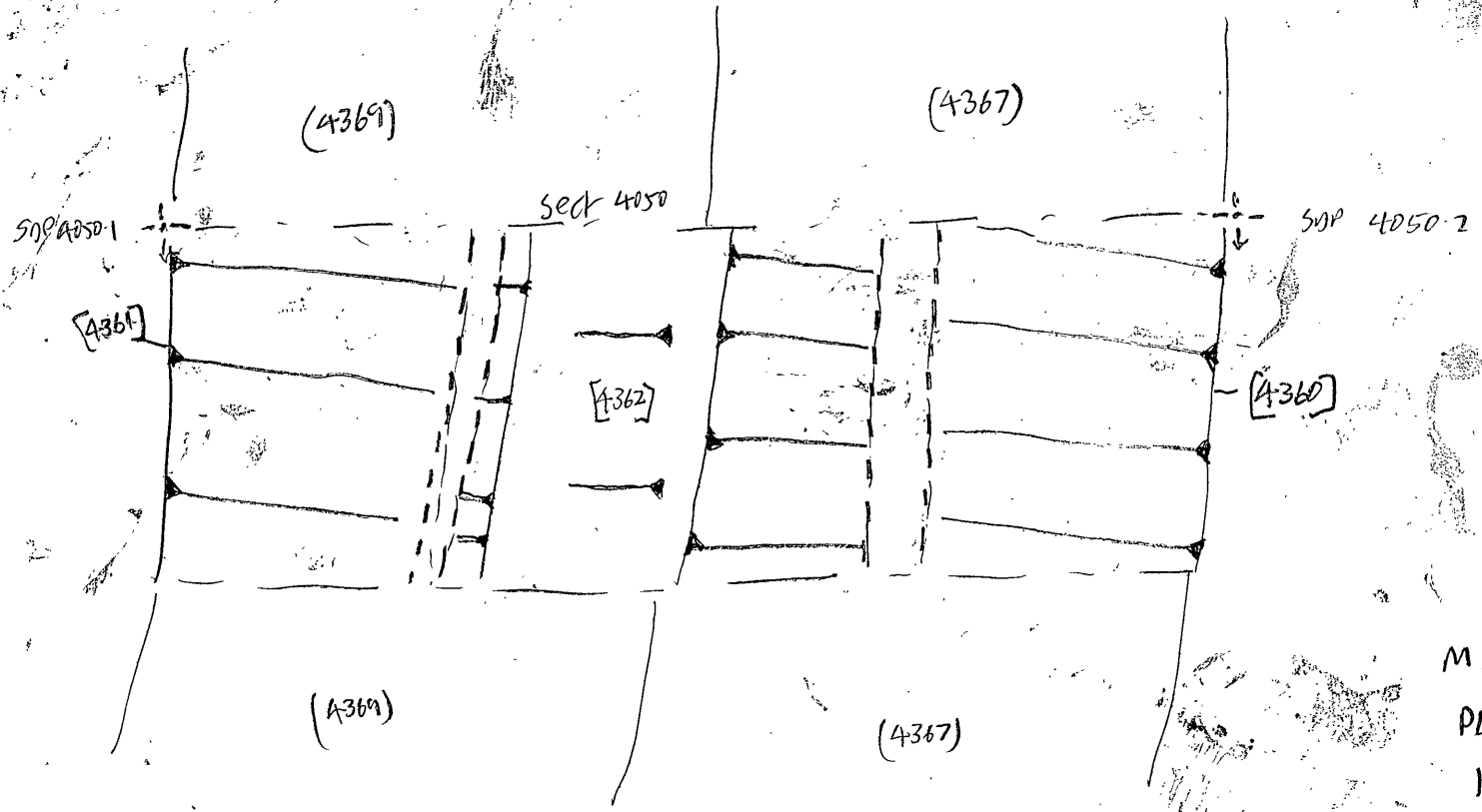
M 10 17
PLAN 4014
1:20
CR 4. 4. 18



Key

 black mineralised soil

P 4015



M 10 17
 PLAN 4015
 1:20
 CR 4418

st matrix

- [4360]
- [4361]
- [4362]

AREA 4
SECTIONS

PDF/A SCAN

FILMING INSTRUCTIONS

Submitter OASouth

No. of copies: 2

Headings

Site information

Line 1: [OA South] County[Northamptonshire] Parish:[Harpole, Kislingbury & Upper Heyford]

Site[M1 D Way] Site code[M1D 17]

Line 2: Excavators name[S Lawrence]

Line 3:

Classification of material

Tick if present

Index to archive	
Introduction	
A:Final Report	
A:Publication Report	
B:Site Data – Text: Diary/Daybook/Fieldnotes	
B: Site Data – Text: General Summaries	
B: Site Data – Text: Primary Context Records	
B: Site Data – Text: Synthesised Context Records	
B: Site Data – Text: Survey Reports	
B: Site Data – Text: Catalogue of Drawings AREA 4 SECTIONS	✓
B: Site Data – Text: Primary Drawings	
B: Site Data – Text: Synthesised Drawings	
C: Finds Data – Text: Primary Finds Data	
C: Finds Data – Text: Synthesised Finds Data	
C: Finds Data – Text: Specialist Reports	
C: Finds Data – Text: Box/Bag List	
D: Catalogue of Photos/Slides/Videos/X--rays	
E: Environmental/Ecofact Data: Primary Records	
E: Environmental/Ecofact Data: Synthesised Records	
E: Environmental/Ecofact Data: Specialist Reports	
F: Documentary	
F: Press and Publicity	
G: Correspondence	
H: Miscellaneous	



Oxford Archaeology

SECTION RECORD SHEET

①

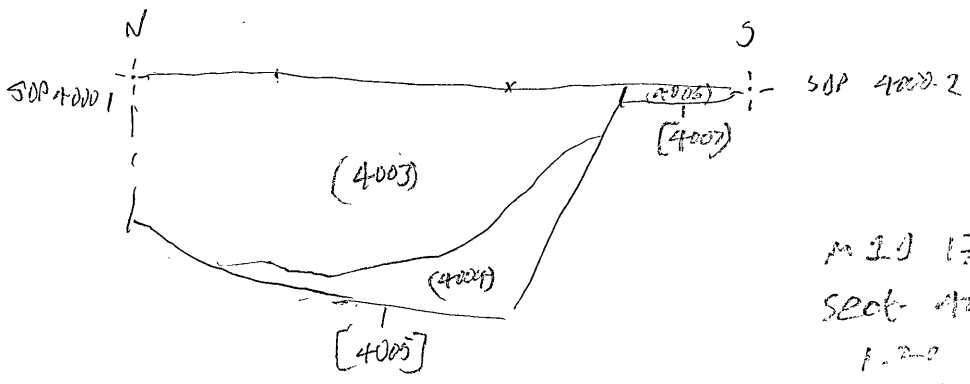
SITE CODE M2 D 17

SITE NAME M2 Driftway

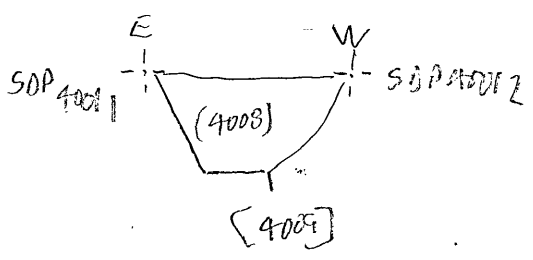

Area 4

Section number	Context(s)	Scale	Drawn by	Size (A1, A4, etc.)	Plan (Sheet no.)
4000	Ditches [4005] (4007)	1:20	OL	A4	4000
4001	ditch (4006)	1:20	OL	A4	4000
4002	RING DITCH [4015], RING GULLY [4017], DITCH [4012] + GULLY [4014]	1:20	GLY	A4	4001
4003	S-Facing of Ditches [4020] + [4022]	1:20	MM	A4	GPS
4004	Ditches (4025) (4027) (4029) (4031)	1:20	OL	A4	4002
4005	NW NW-facing of Ditch [4032]	1:20	MM	A4	GPS
4006	SW-facing of Ditch [4044]	1:10	MM	A4	4003
4007	SE-facing of Ditch [4046]	1:10	MM	A4	4003
4008	DITCH [4050]	1:20	GLY	A4	GPS
4009	GULLY [4052]				
4010	DITCH [4054]				
4011	DITCH [4057]				
4012	Gully [4078] S-Facing	1:10	MM	A4	GPS
4013	RING GULLY [4081]	1:20	GLY	A4	GPS
4014	Ditches (4084) (4086) (4088)	1:20	OL	A4	GPS
4015	Pit [4089], E-Facing	1:10	MM	A4	GPS
4016	N, E, + S-facing of [4105], [4107] + [4109]	1:20	MM	A4	GPS
4017	ditches [4134] [4136] [4138] [4140] [4142]	1:20	OL	A4	4006
4018	GULLIES [4148] [4150] [4156] [4158] [4160] + PIT [4154]	1:20	GLY	A4	4005
4019	N-Facing of ditches [4143], [4145] + [4161]	1:20	MM	A4	4008
4020	DITCHES (4164) (4167) Pit (4169) DN (4171)	1:20	OL	A4	4009
4021	S-Facing of ditches [4181] + [4183]	1:10	MM	A4	GPS
4022	DITCHES [4196] [4200] [4203]	1:20	GLY	A4	4010
4023	ditch [4214]	1:20	OL	A4	GPS
4024	DITCHES [4216] + [4218]	1:20	GLY	A4	4011
4027	E-Facing Section of Ditch [4219]	1:10	MM	A4	GPS
4028	DITCH [4222]	1:20	GLY	A4	GPS
4025	PIT 4224	1:20	GLY	A4	GPS
4026	Pit [4226]	1:10	MM	A4	GPS
4029	Ditch [4233]	1:10	MM	A4	GPS


54000
54001

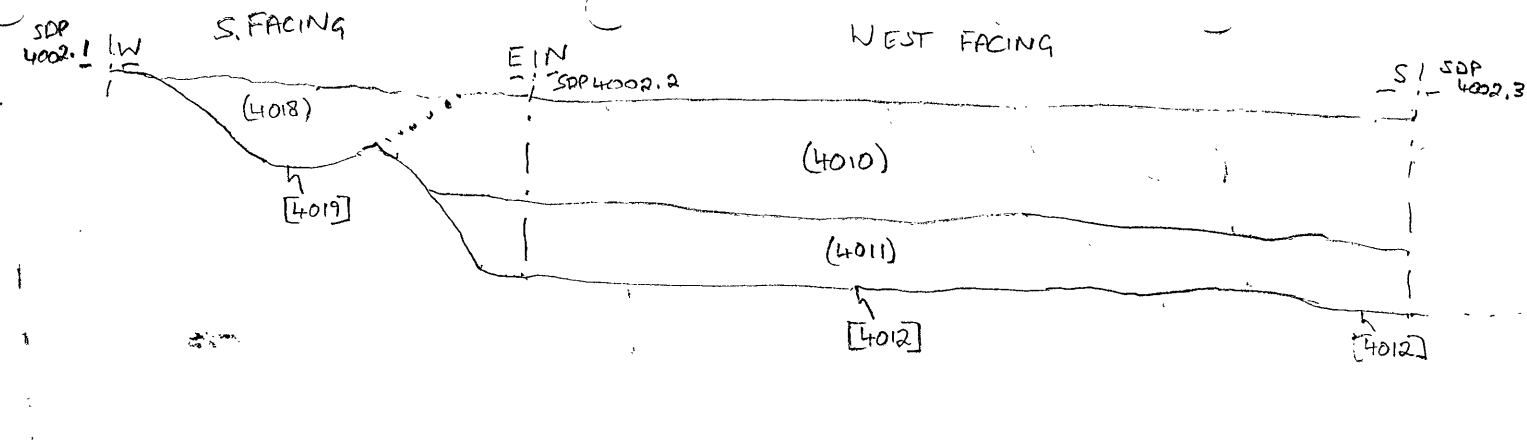


M 10 17
sect 4000
1:20
CR 13 218

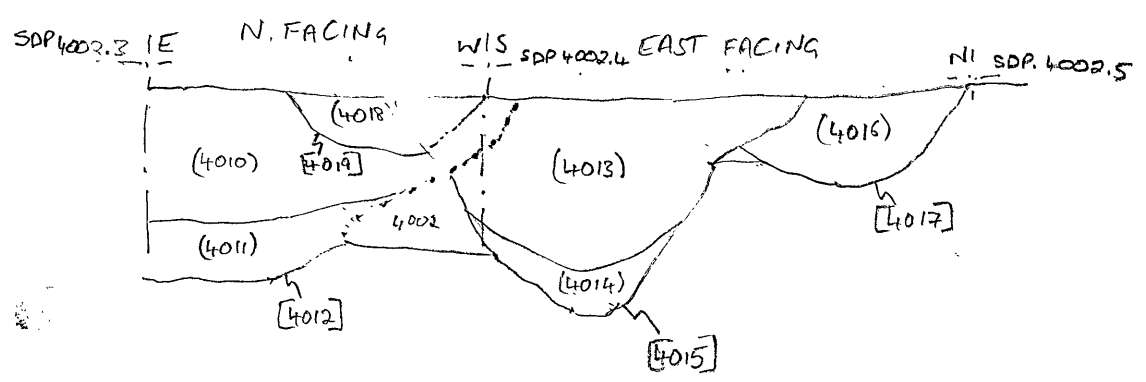


M 10 17
sect 4001
1:20
CR 13 218





MID 17
SECTION 4002
1:20
GUY 13/2/18
WRAP AROUND SECT.
LOCATED ON P. 4001



- (4001)
- ↓
- (4018)
- ↓
- [4019]
- ↓
- (4010)
- ↓
- (4011)
- ↓
- [4012]
- ↓
- (4013)
- ↓
- (4014)
- ↓
- [4015]
- ↓
- (4016)
- ↓
- [4017]

S. 4002

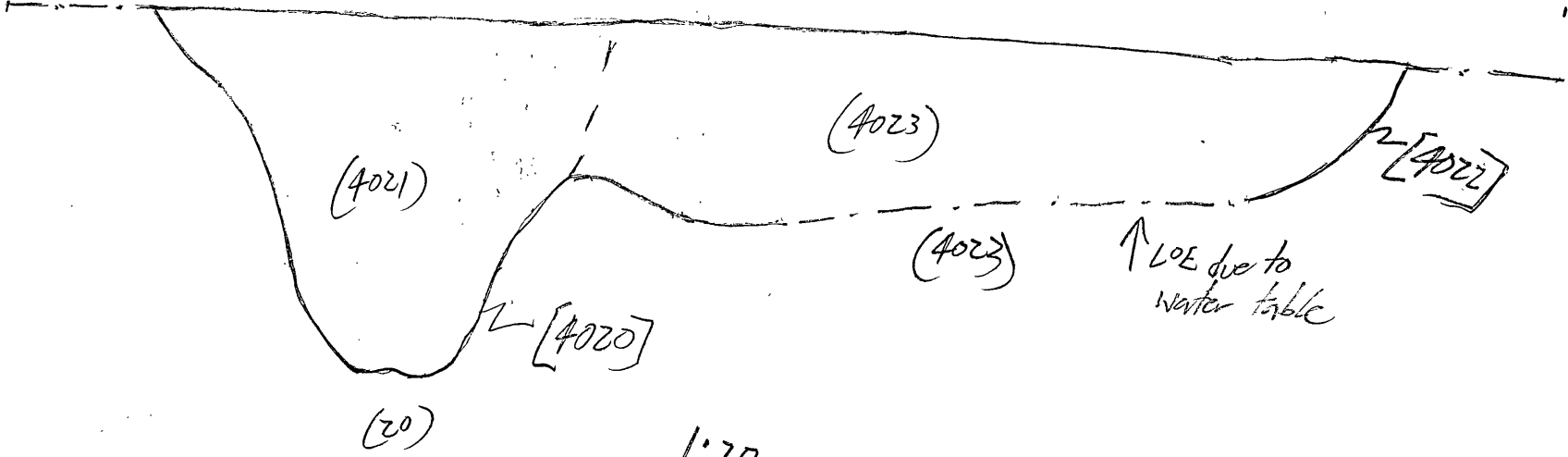
(N)

(E)


S. 4003.1

S. 4003.2

MID17



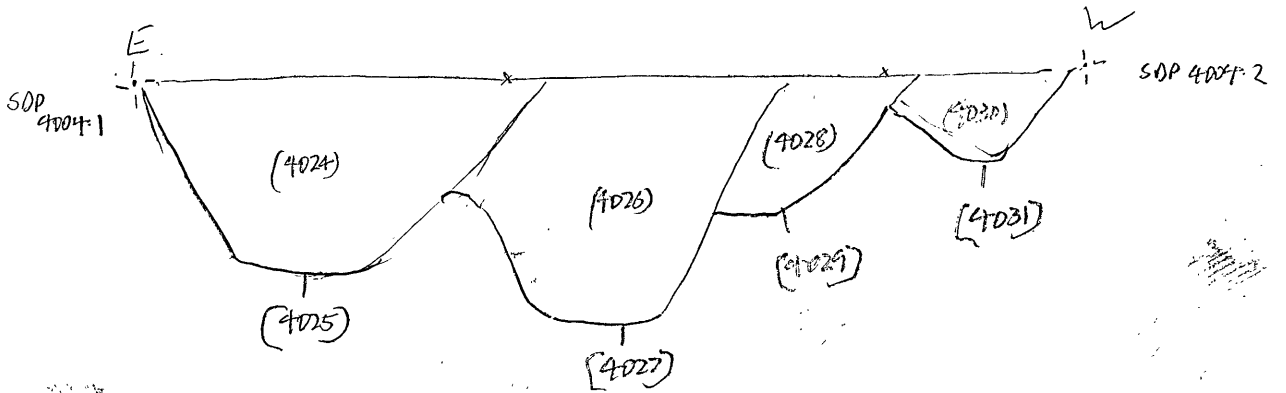
1:20




Section 4003: S-facing of Ortelos
 [4020] + [4022]

S. 4003
 M.M.
 Feb. 15/18

S 4004



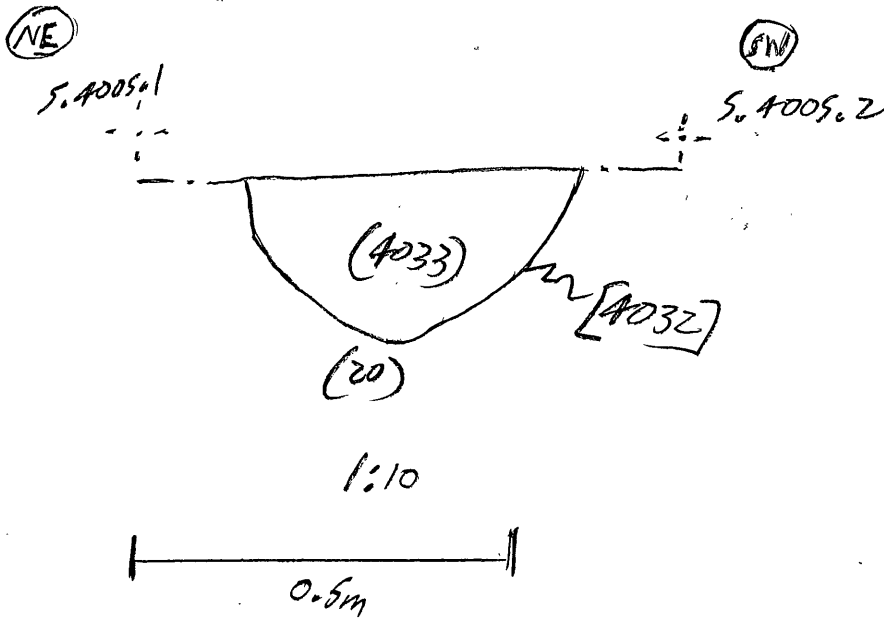
M 20 17
sect 4004
1:20
CR 15-2-18.



MID17

S. 4005
M.M.
Feb. 15/18

Section 4005: NW-Facing Section of Circular Ditch [4032]

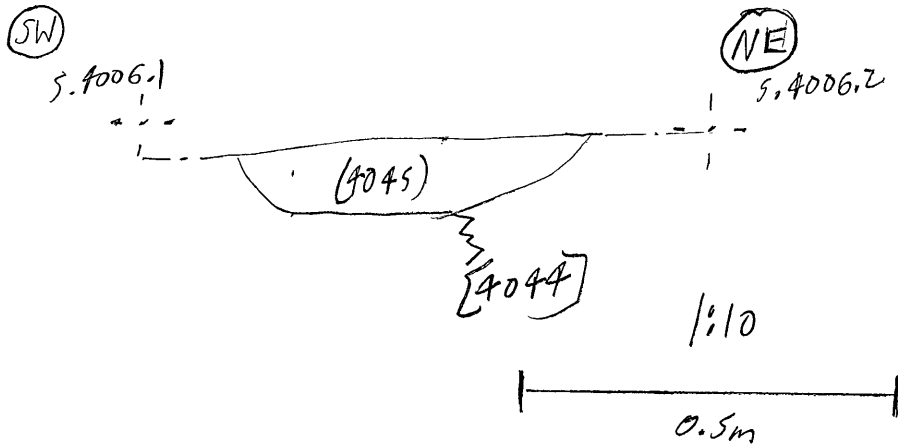


MIDI 7

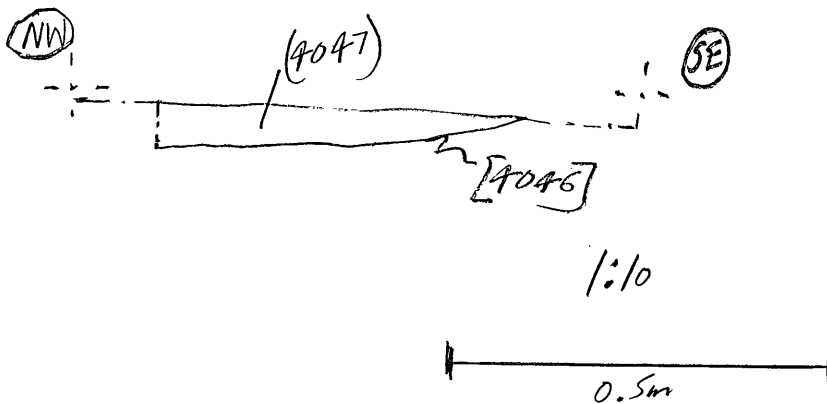
S. 4006
S. 4007

M.M.
Feb. 15/18

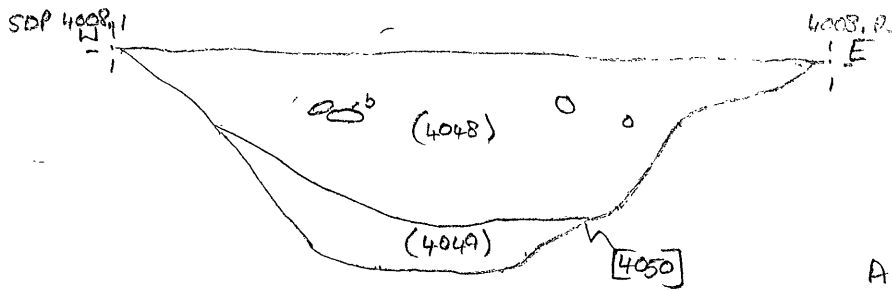
Section 4006: SE-Facing Section of Ditch [4044]



Section 4007: SW-Facing Section of Ditch [4046]

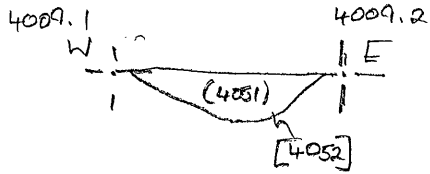



S. 4008 -
4011

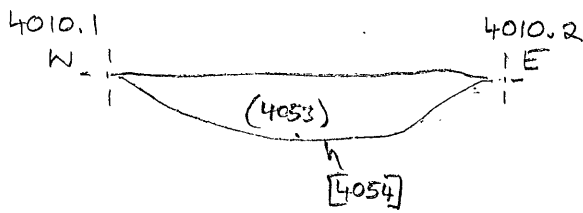


MID 17
SECT. 4008
1:20
GUY 16/2/18

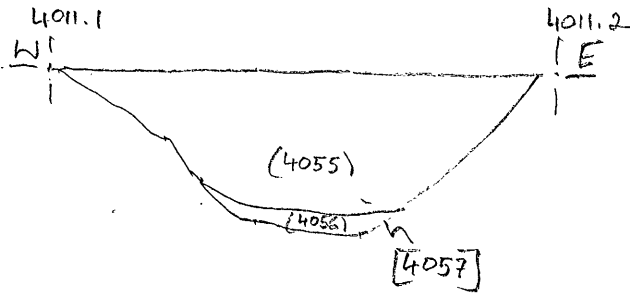
ALL DRAWINGS
1:20



MID 17
SECT 4009
1:20
GUY 16/2/18



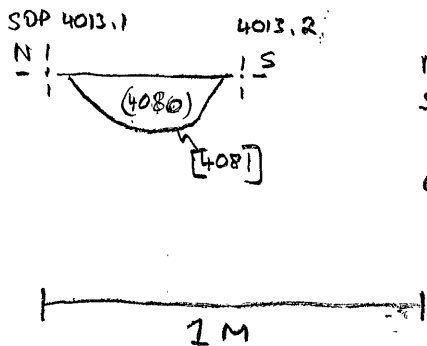
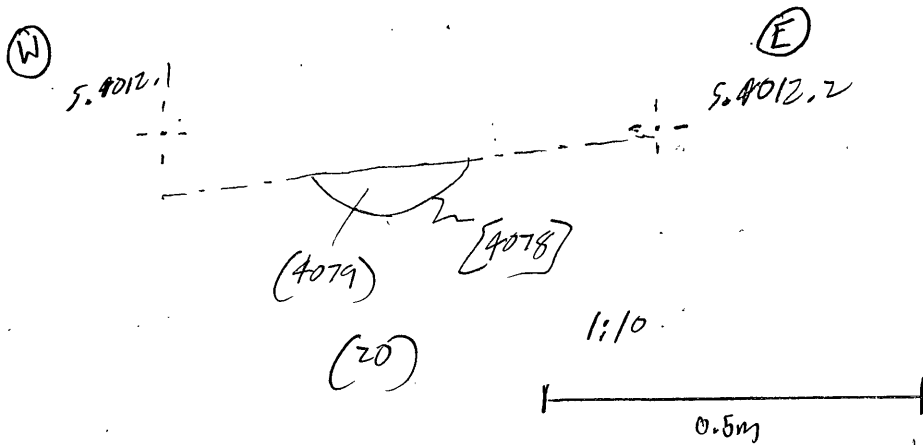
MID 17
SECT. 4010
1:20
GUY 16/2



MID 17
SECT 4011
1:20
GUY 16/2

MID 17

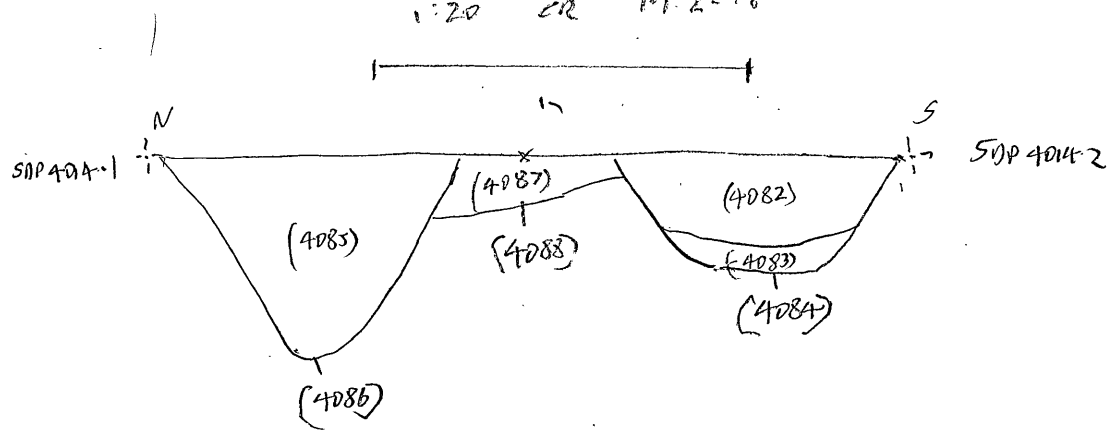
Section 4012: S-facing Section of Ring Gully [4078]



MID 17
 SECTION 4013
 1:20
 GUY 19/2/18

S 4014

M2117
sect 4014
1:20 or 1:2-18



M/D17


S. 4015
m.m.
Feb. 19/18

Section 4015: E-facing Section of Pit/Past pad [4089]

⑤ S. 4015.1

Ⓝ

S. 4015.2



(20)

[4089]

1:10

0.5m

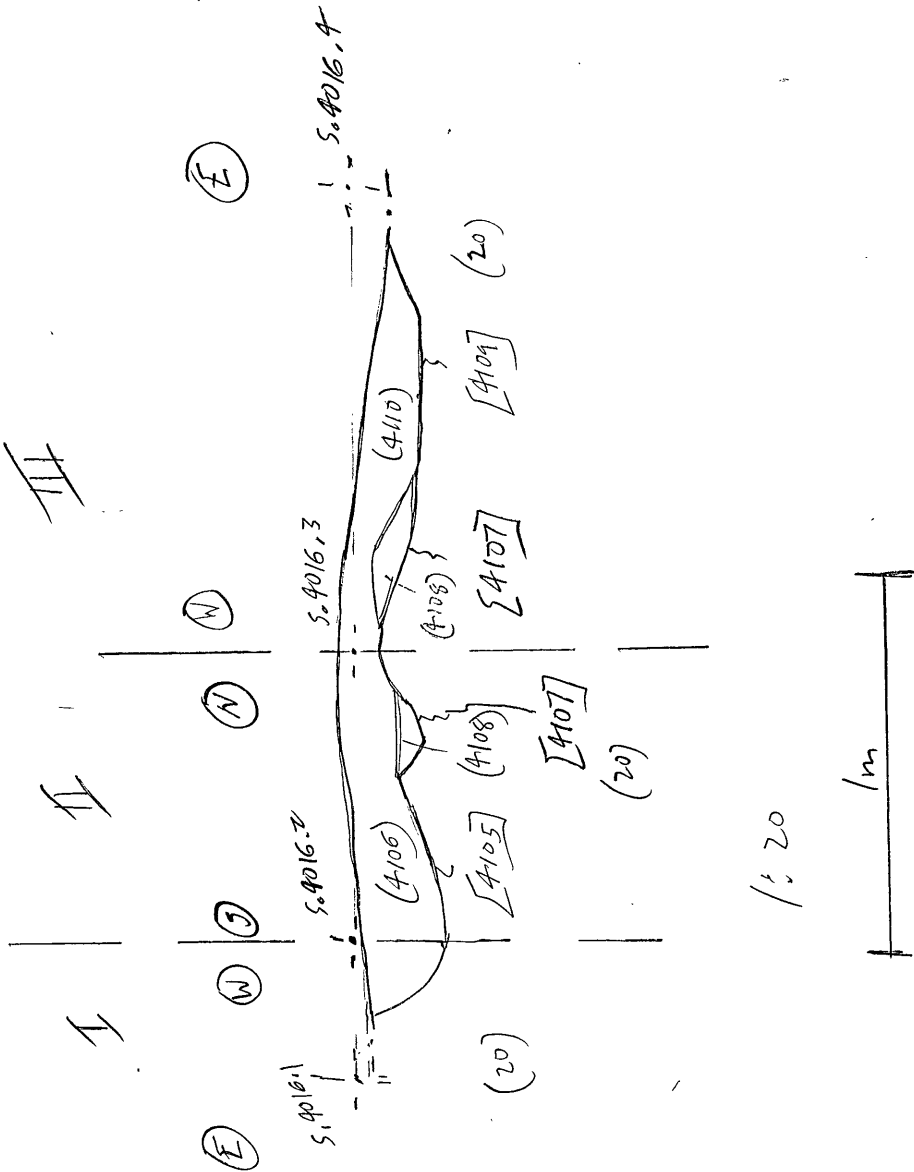
KEY

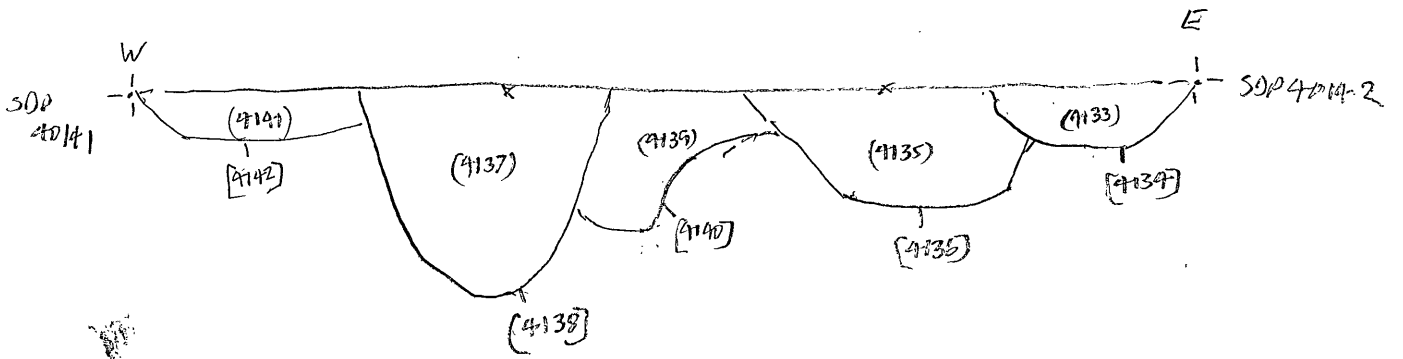
Ⓢ = store

MIDI 7

S. 4016
M.M.
Feb. 20/18

Section 4016: N, E + S-Facing Sections of [4105], [4107] + [4109]





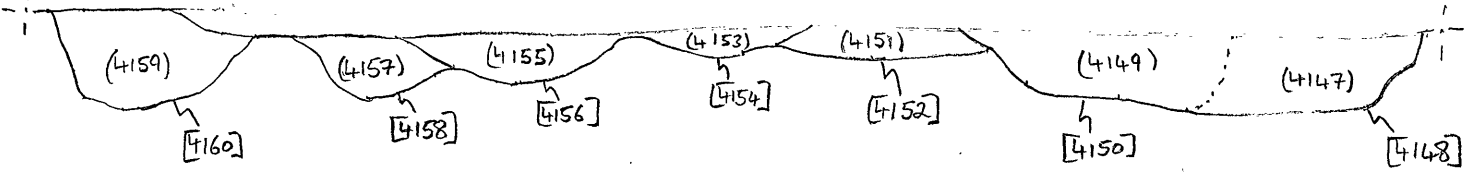
M 20 17
SECT 4017
1:20
CR 22.2.18



SDP 4018.1

EAST FACING

SDP 4018.2



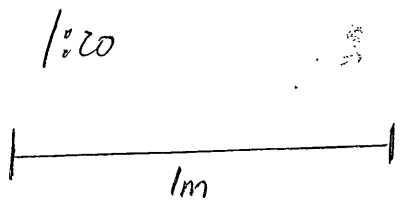
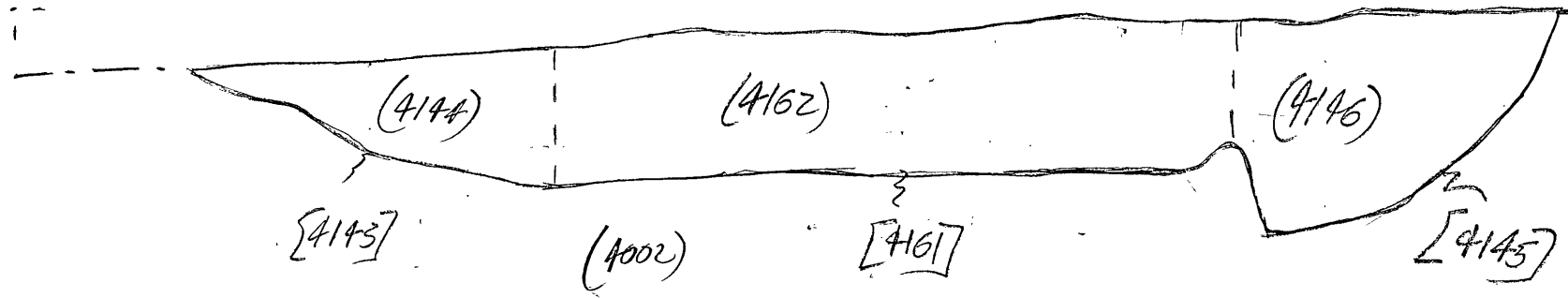
MID 17
 SECT. 4018
 1:20
 GUY 24/2/18

— 1m —

S. 4018

(E)
S. 4019.1

(W)
S. 4019.2



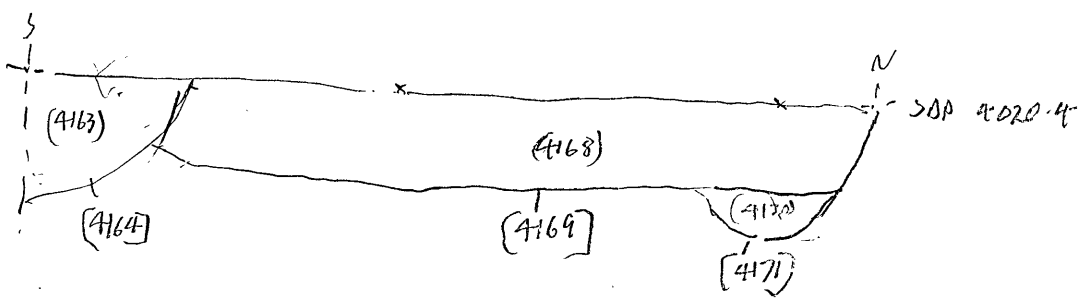
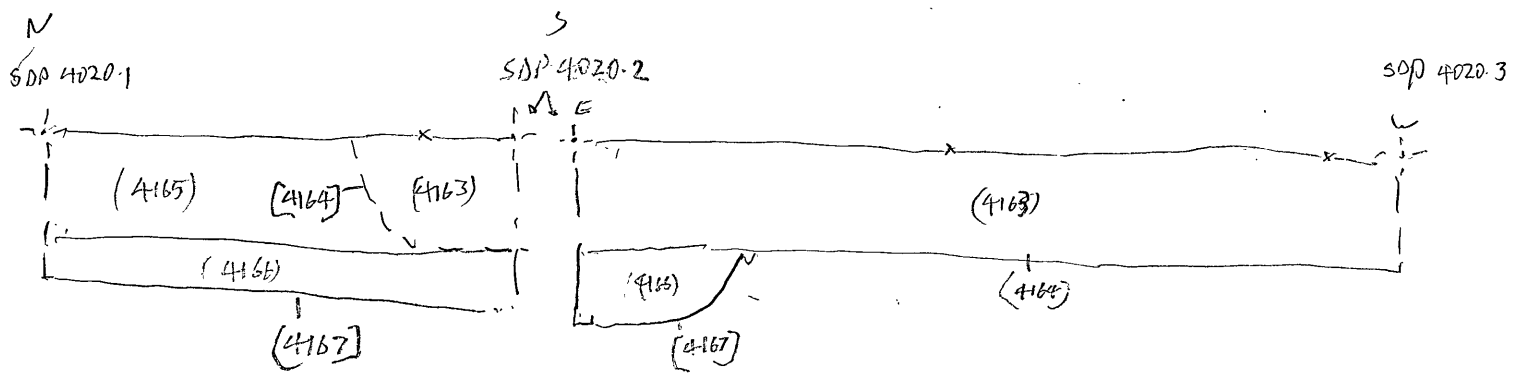
- Relationships between termini unclear and extrapolated from plan
- fill homogeneous across section
- contemporary termini?

Section 4019:
 N-Faults section of
 Ditch Termini: [4143] [4161] +
 [4145]


MIDT

S. 4019
 mm.
 Mar. 16/18

S4020



M2017
 sedr 4020
 1:20
 CR 23.2.18



S. 4021

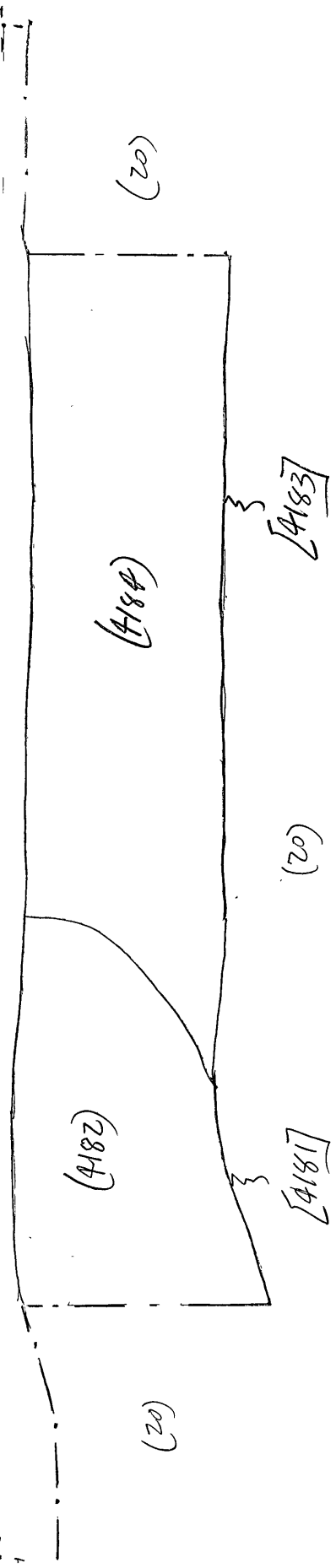
M.M.
Feb. 28/18

M1D17

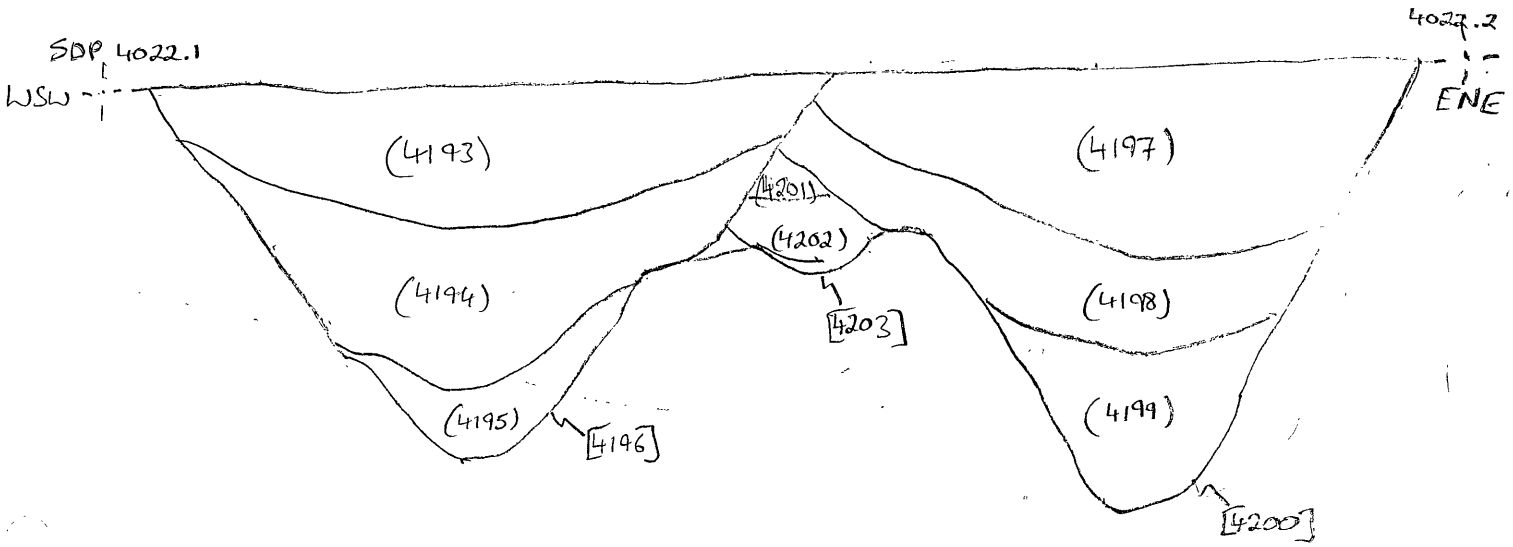
Section 4021:
South + facing Section
of [4181] + [4183]

(H) S. 4021.2

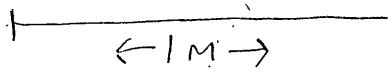
(W) S. 4021.1



S. 402.2

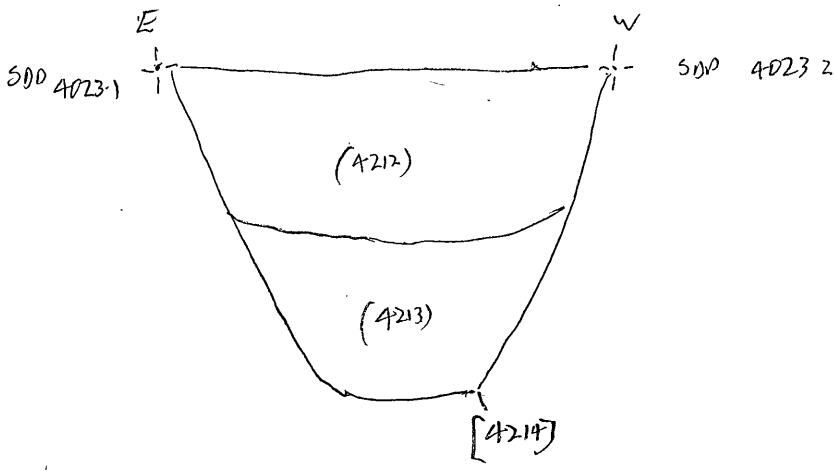


MID 17
SECTION 4022
SCALE 1:20
GLY 8/3/18

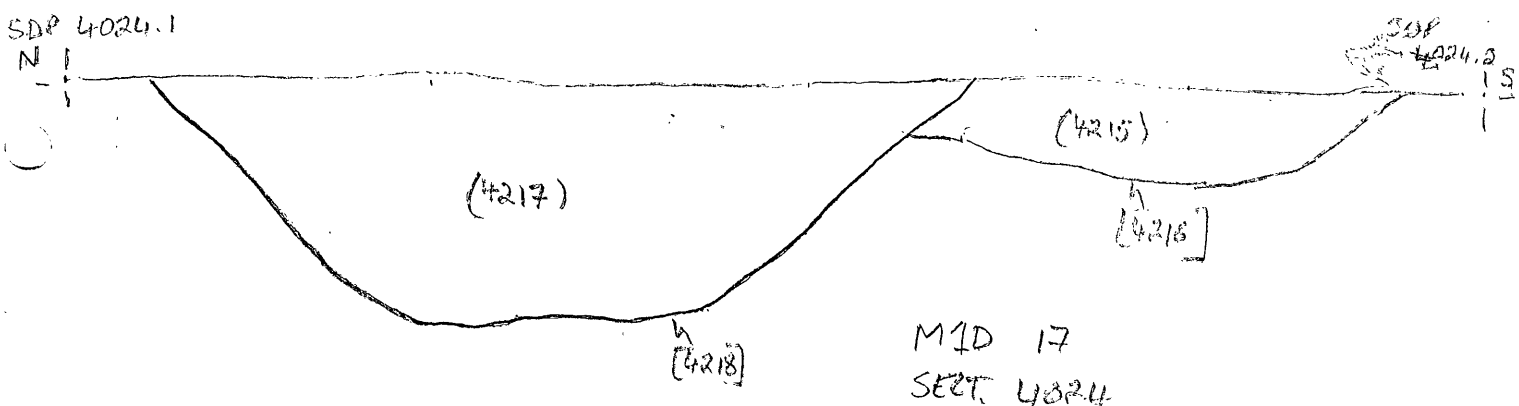


S 4023

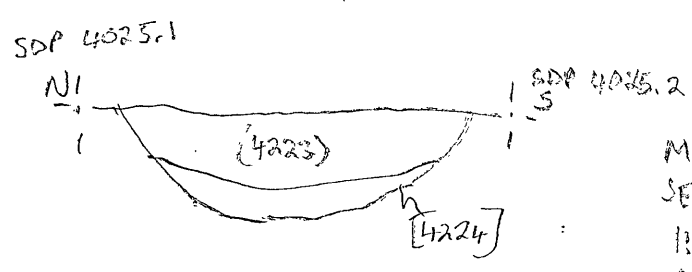
+ S. 4024
+ S. 4025



M29 17
Sect 4023
1:20
CR 9 3.18



M1D 17
SECT 4024
1:20
CR 15/3/18



M1D 17
SECT 4025
1:30
CR 16/3/18


MID17

(W)

S. 4026.2

(E)

S. 4026.1



(4221)

[4226]

(4002)

1:10

0.5m

Section 4026: N-facing section
 of Pt. [4226]

M.M.
 Nov, 19/18

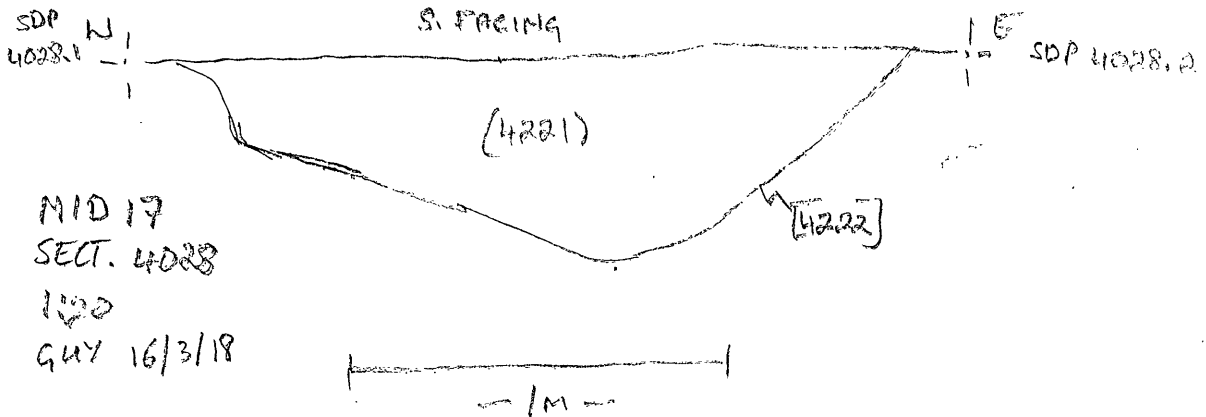
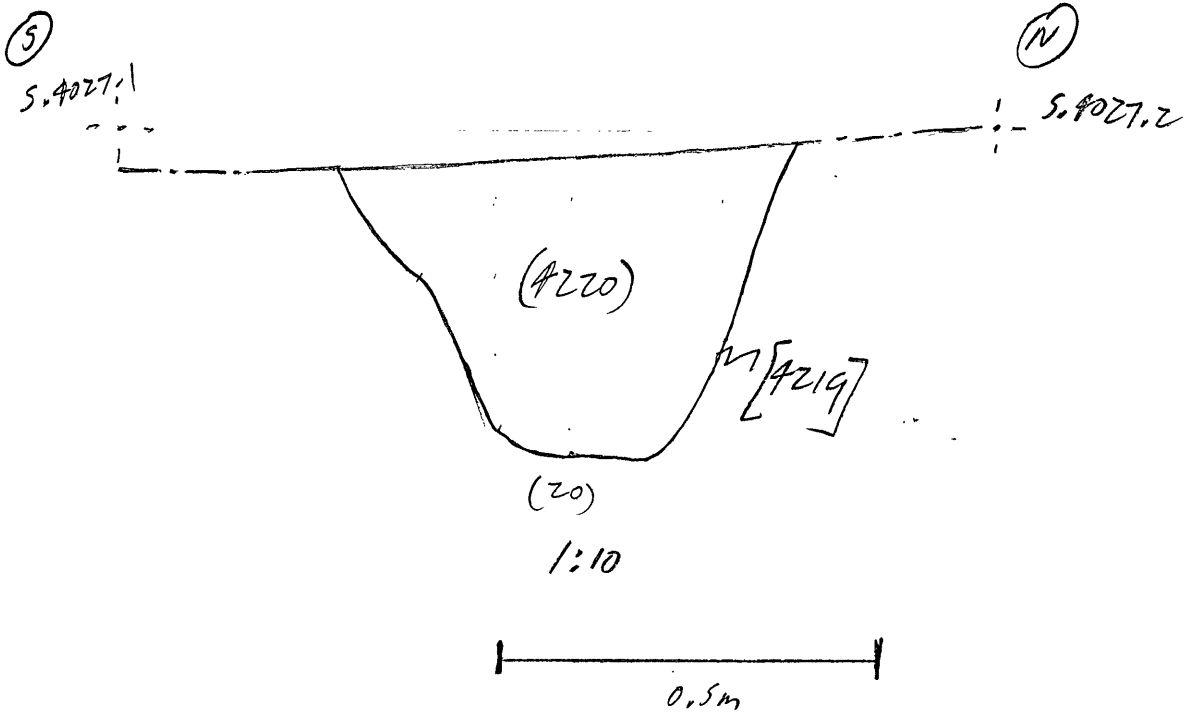
S. 4026

MID 17

S. 4027
+ 4028

M.M.
Mar 16/18

Section 4027: East-Facing Section of Ditch [4219]

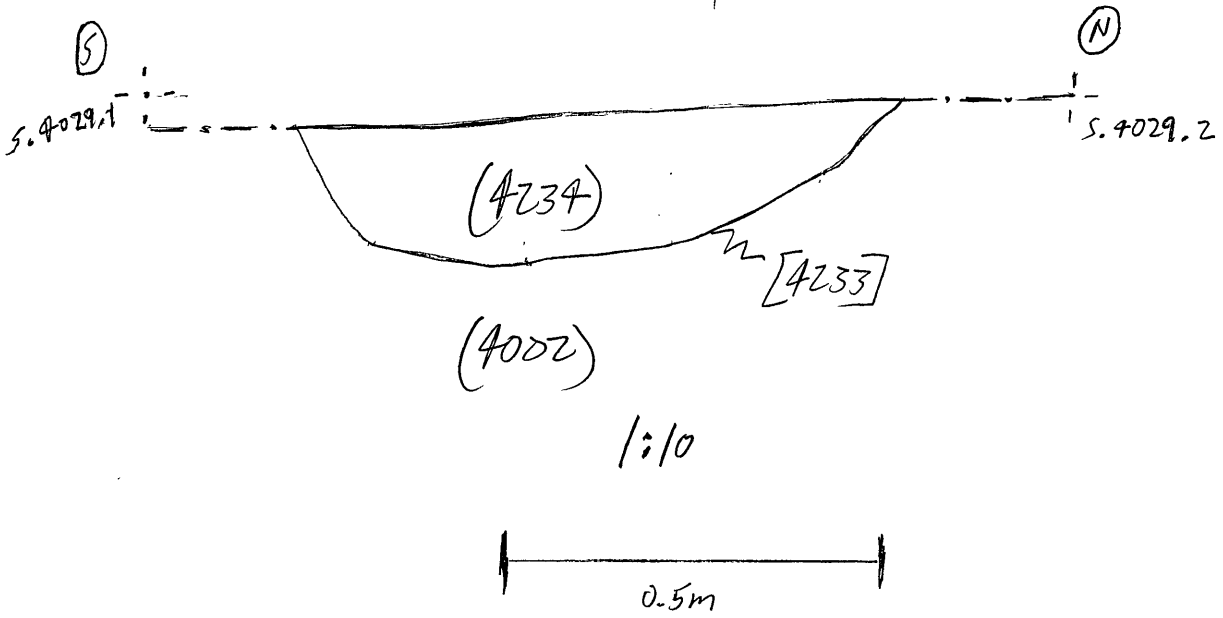


MIDI 7

S. 4029

M-M.
Mar 19/18

Sección 4029: E-Facing Section of Ditch [4233]

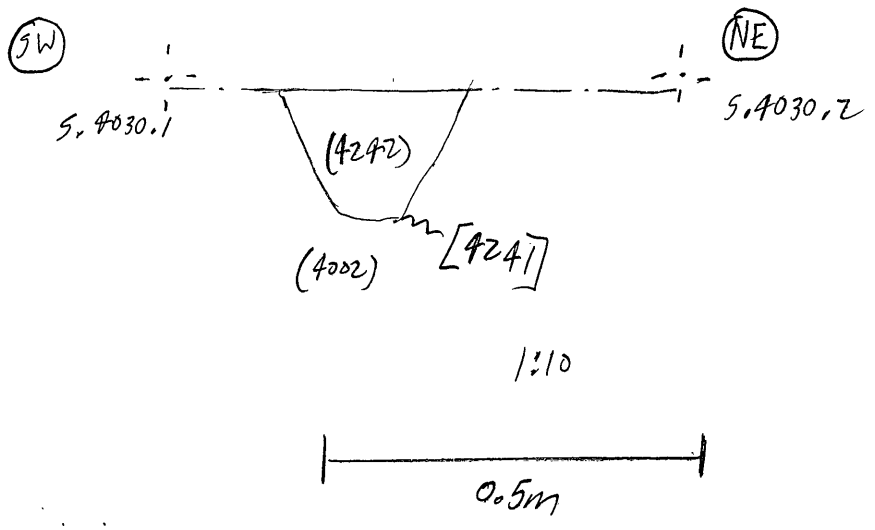


MIDI7

S. 4030

M.M.
Mar. 20/18

Section 4030: SE-Facing Section of Post Hole [4241]




NE

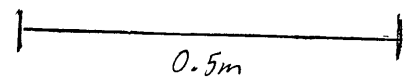
S.4031.1

SW

S.4031.2



1:10



M1017

Section 4031: NW-Facing Section & Ditches
[4247] + [4249]

S.4031

pp. 11

Mar. 21/18

MID17

S. 4032

Mo. Va.
Mar 20/18


Section 4032: SW-Facing Section of Pit [4251]

(NW)

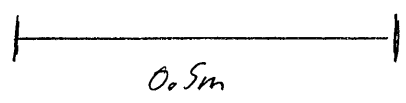
(SE)

S. 4032.1

S. 4032.2



1:10



S.4033

M.M.

Mar. 23/18

MID17
2313/10P
MM T.L 1:20
S#4033

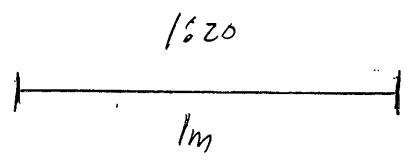
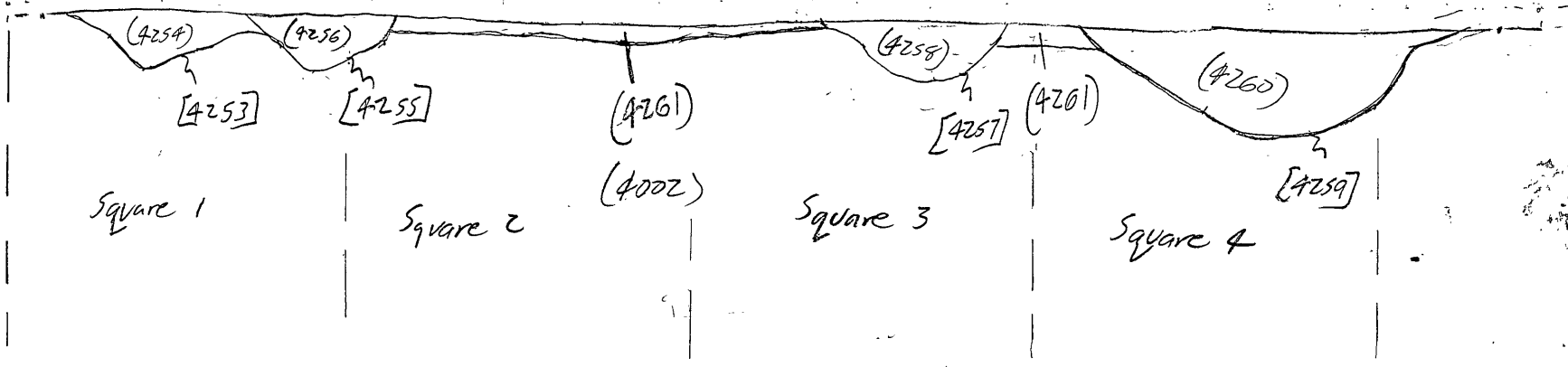
EAST FACING SECTION OF DITCHES [4253] [4255] [4257] [4259] AND PALEOHISTORIC LAYER (4261)

(S)

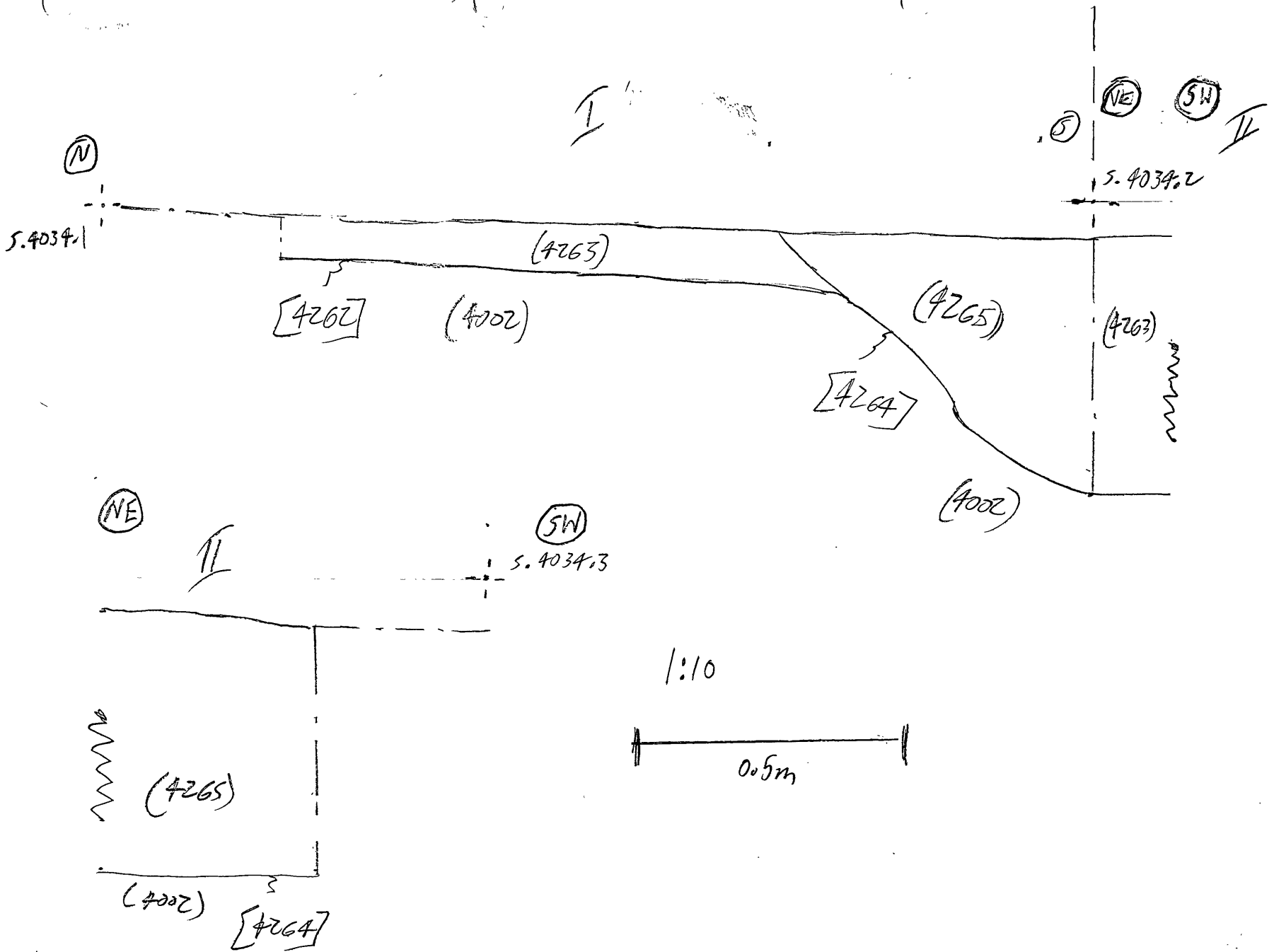
SDP 4033.1

(N)

SDP 4033.2



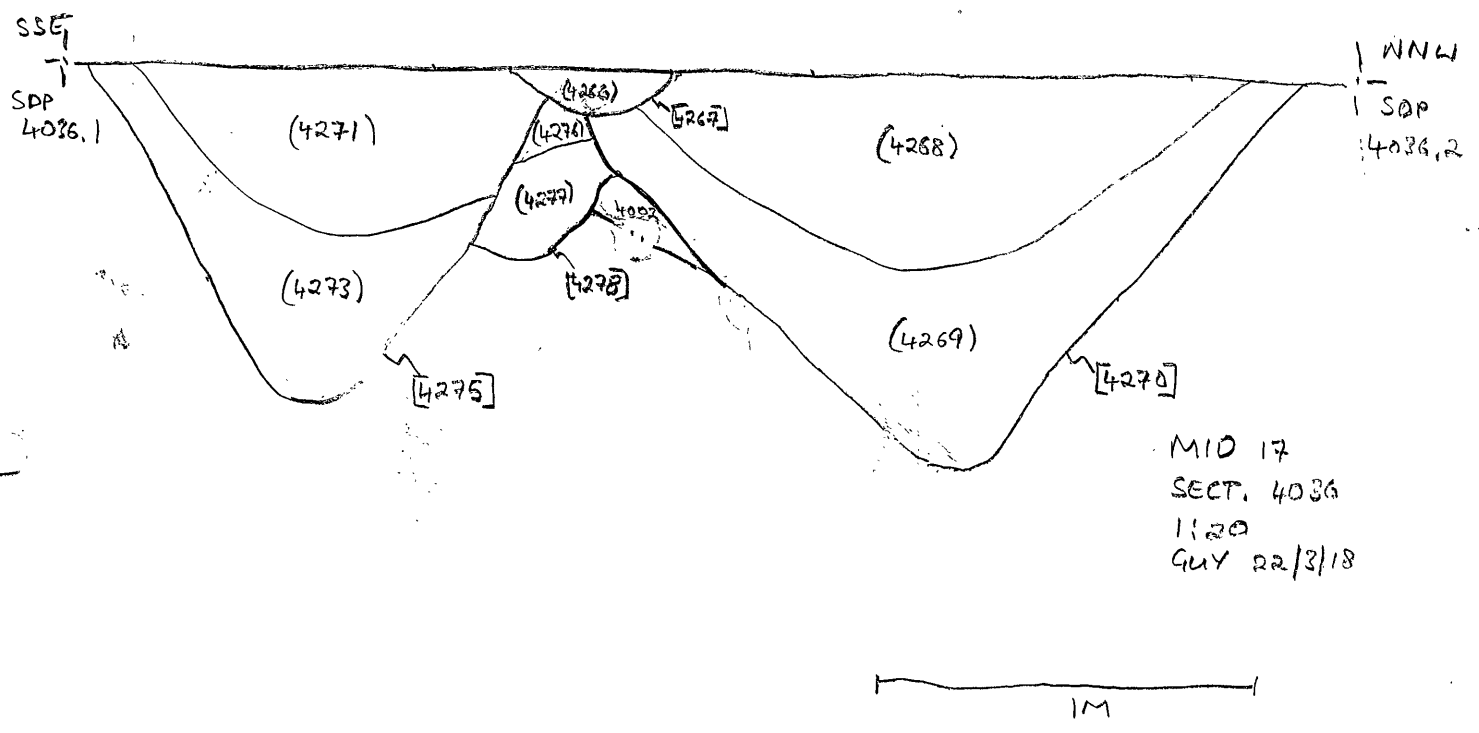
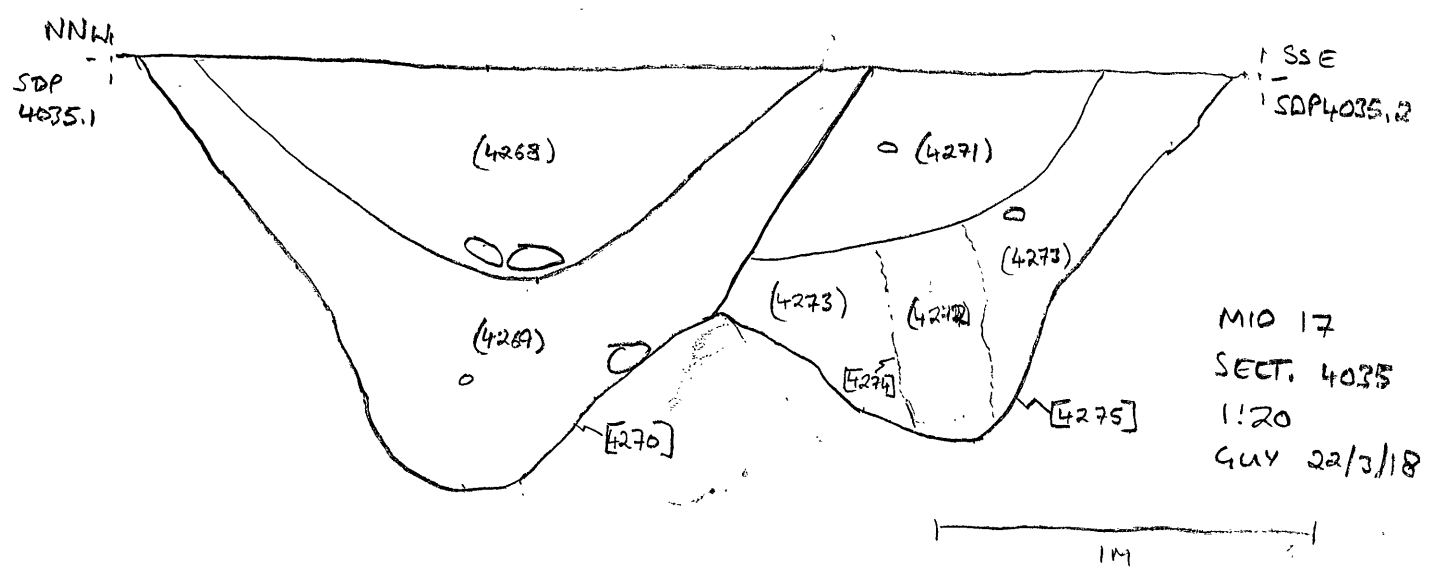
MID17

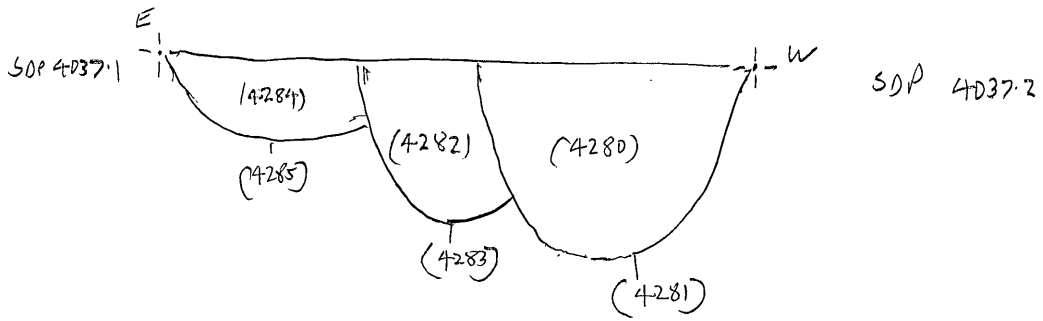


MID17
 Section 4034:1 W + NW-facing Section
 & Ditches [4264] + [4262]


S. 4034
 M.M.
 Mar. 22/18

S. 4035
+ 4036



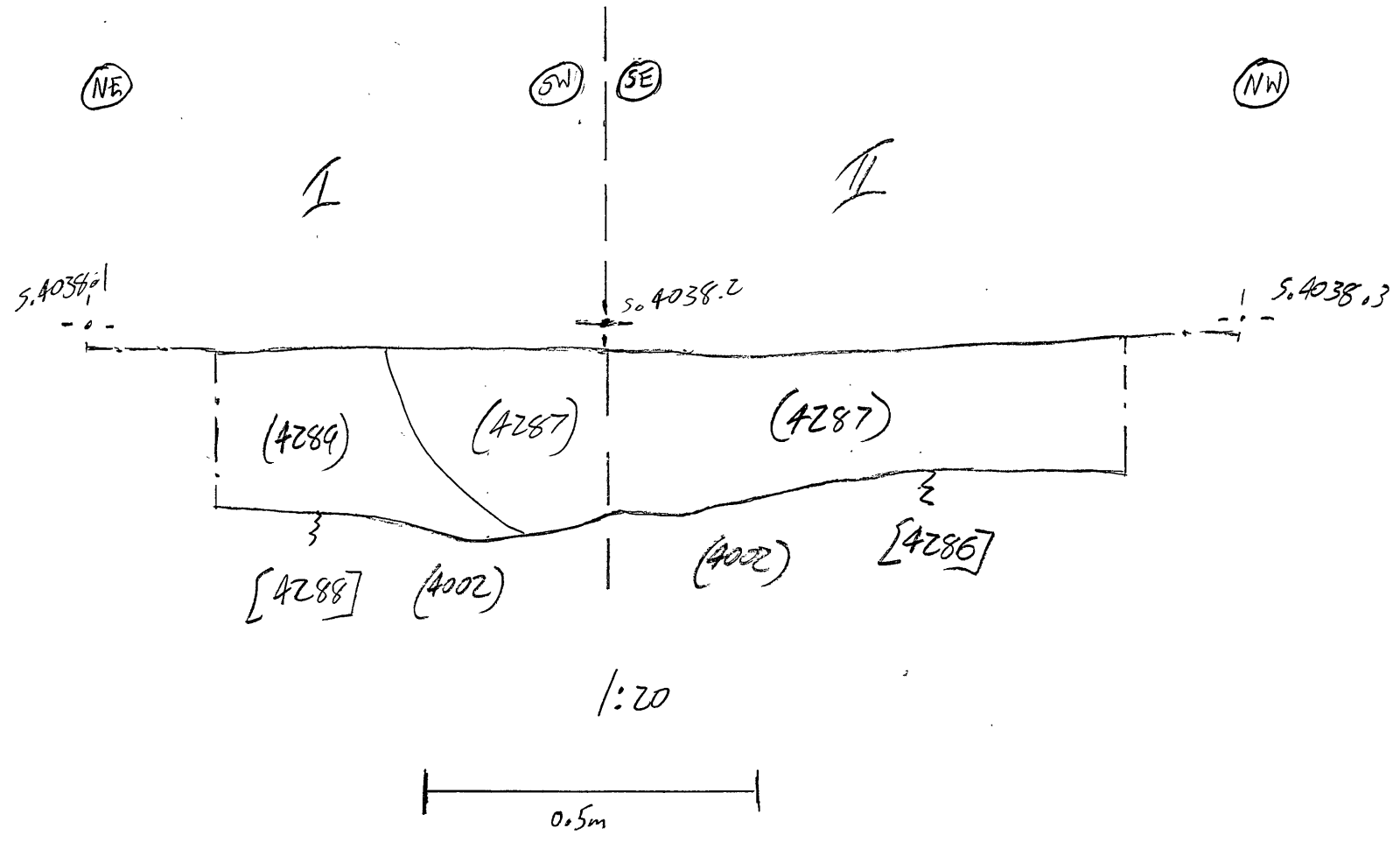


M1017
sect 4037
1:20
CR 26.3.18



MIDI 7

Section 4038 SE+NE facing Section of
Ditches [4286] and [4288]

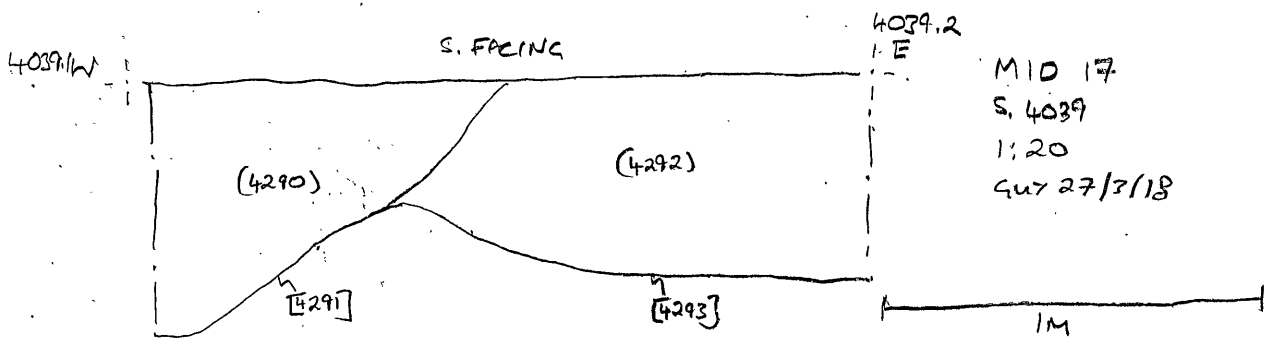


S. 4038

M.M.

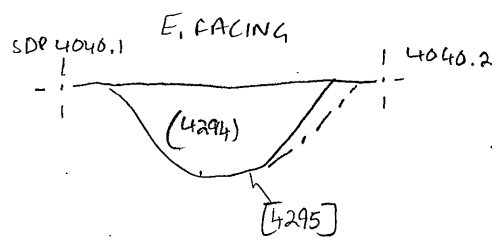
Mar. 26/18

S. 4039
 4040
 4041
 4042

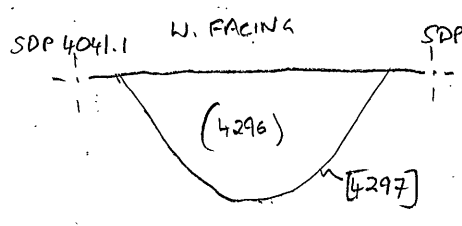
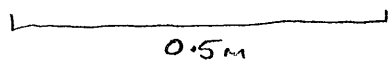


M 10 17
 S. 4039
 1:20
 GUY 27/3/18

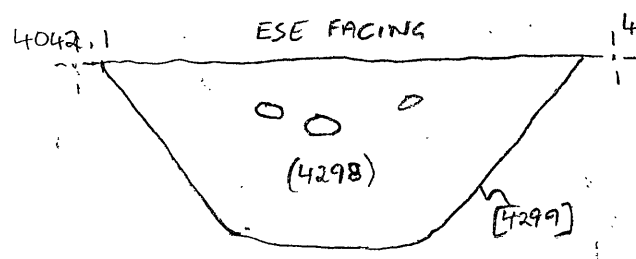
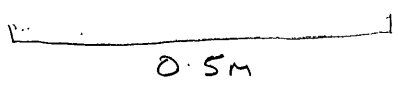
MOTTLED ORANGE
 + PALE GRAY BROWN
 DARK
 GRAY B



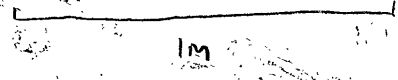
SECT. 4040
 1:10
 GUY 27/3/18



SECT 4041
 1:10
 GUY 27/3/18



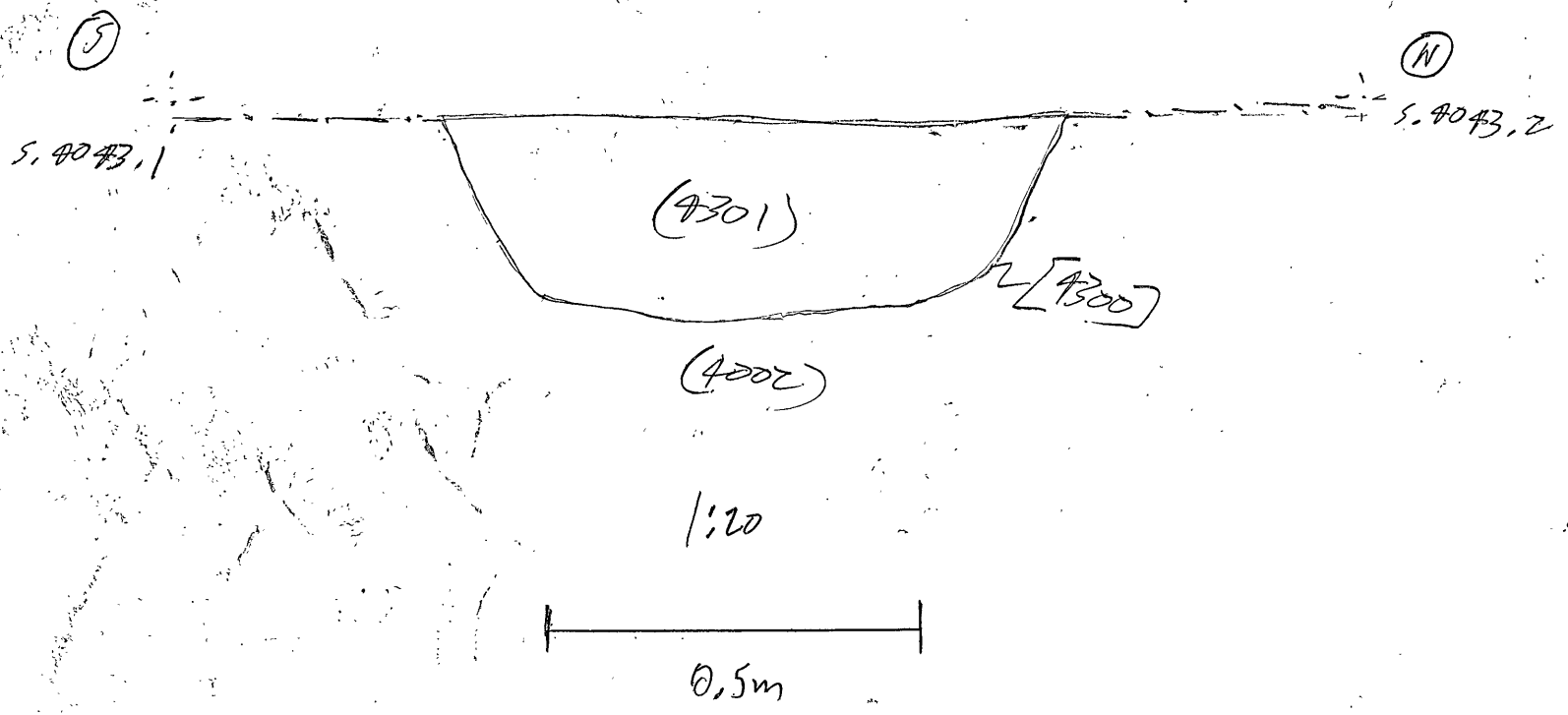
SECT 4042
 1:20
 GUY 28/3/18



MID17

Section 4043: West-facing section of Pit [4300]

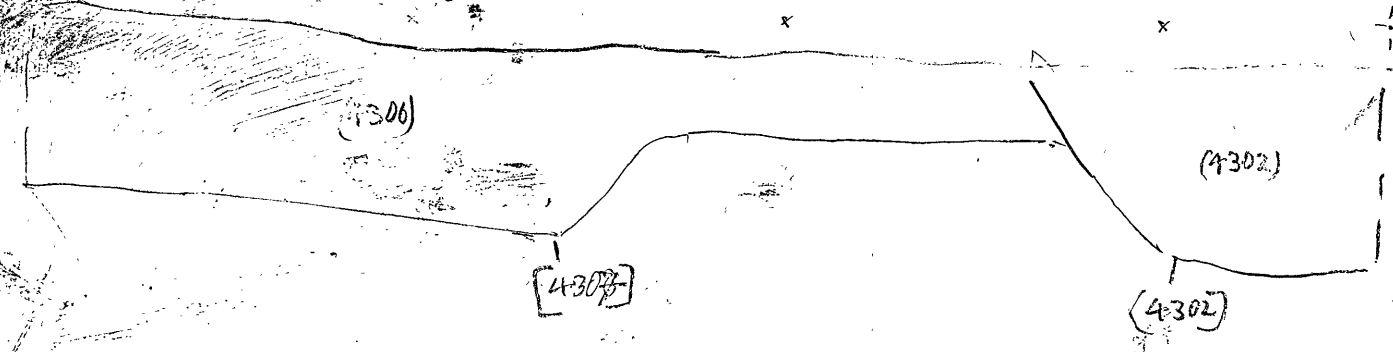
5.4043
PM-Me.
Nov 28/18



5/10/44

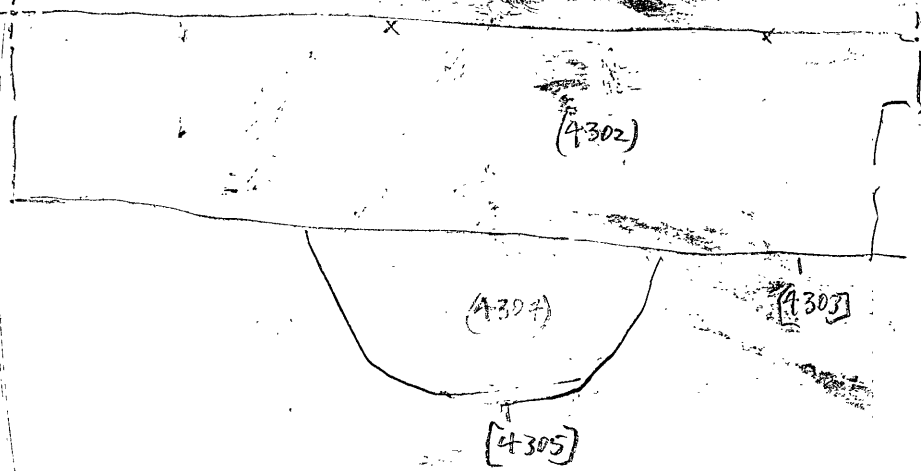
SOP
4044-1

SE
SOP 4044-2




SOP
4044-2

SOP 4044-3

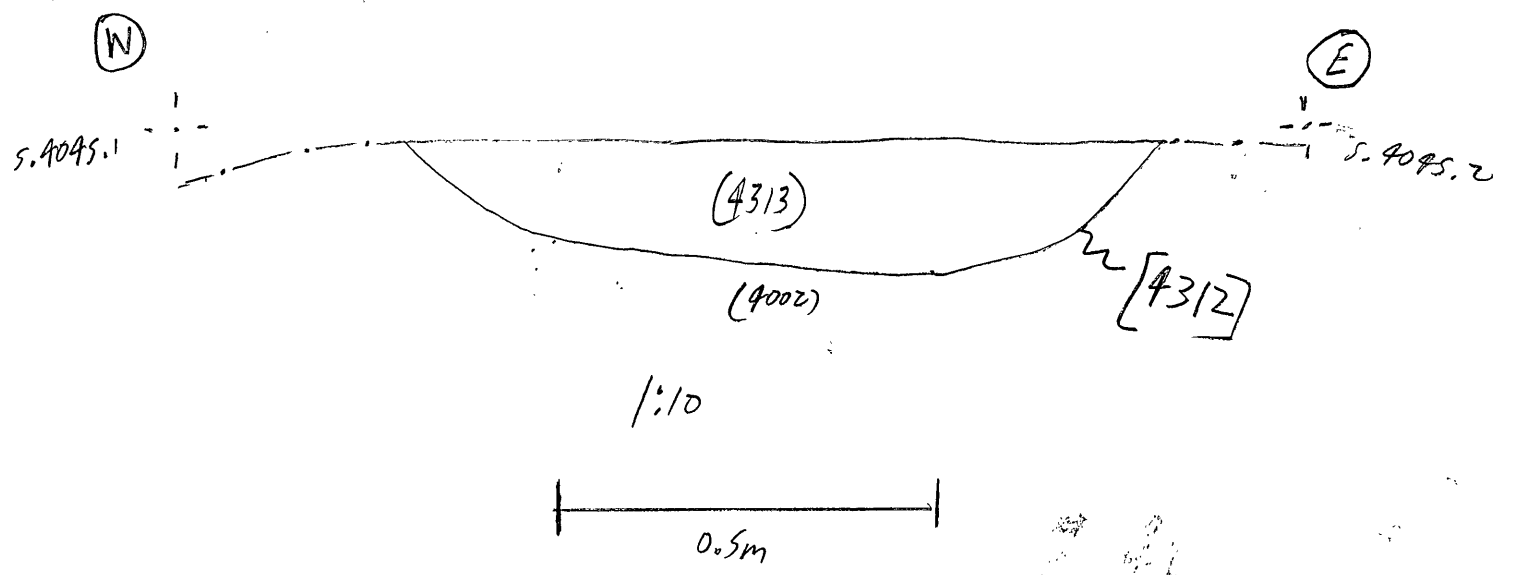


M 2017
sect 4044
1:20
CR 27.3.18



MID17

Sedim 4045, S-Facing Section of Mt [4312]



S.4045

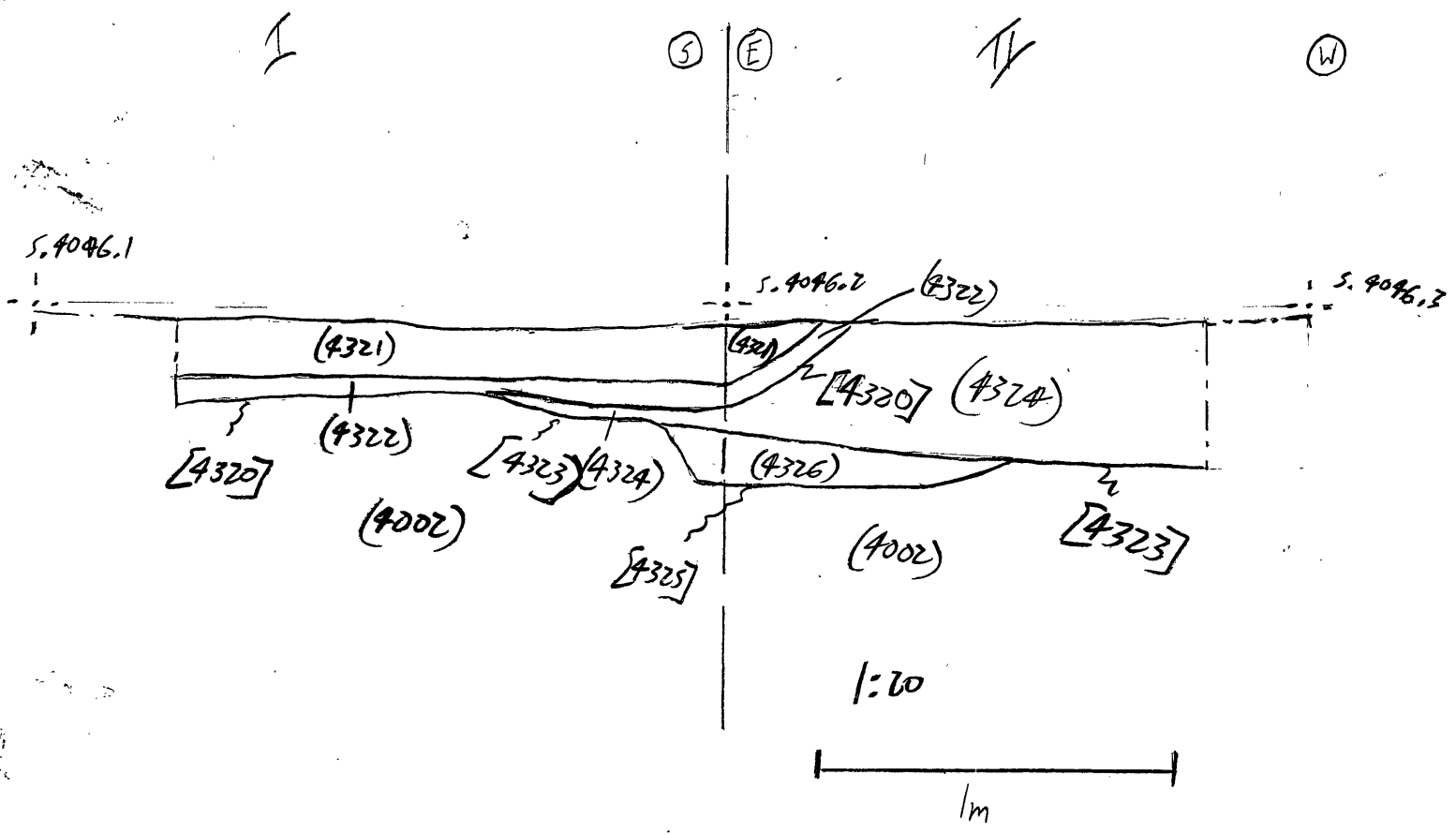
M.M.

Nov. 29/18

M/D17

Section 4046: N+W-Facing Section of [4320], [4323] + [4325]

S. 4046
M.M.
Apr. 3/18



MID17

Section 4047: Sub-facility section of

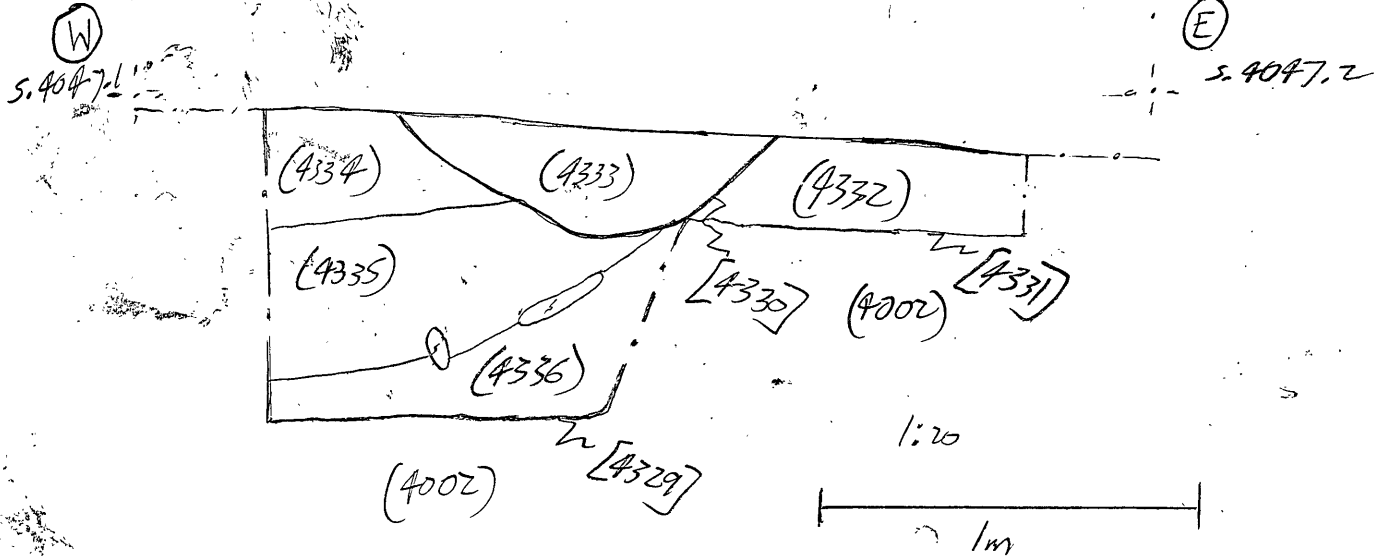
Ditches [4329] + [4330] and


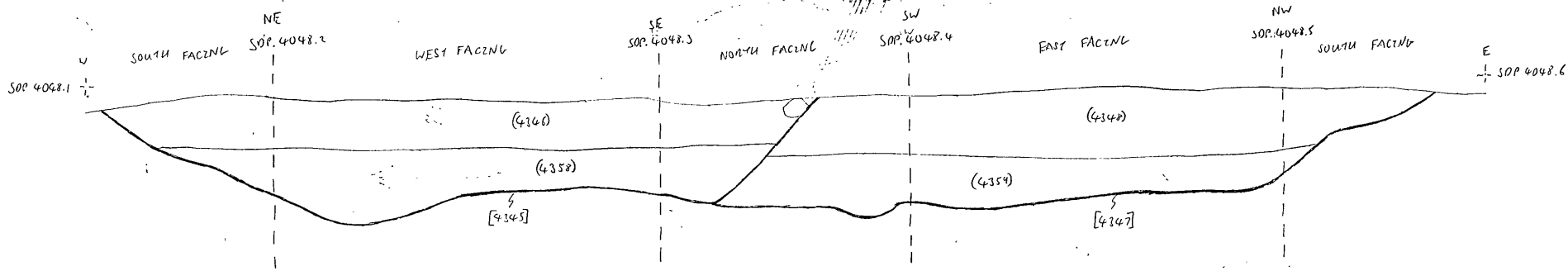
pit [4331]

Apr. 3 '18

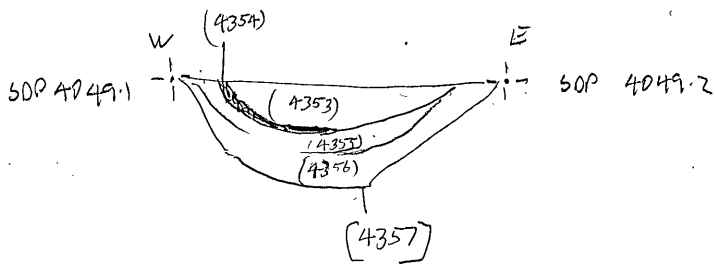
M.M.

S. 4047





M1017
 AREA 4
 SECTION 4048
 NORTH/EAST/SOUTH/WEST
 FACING SECTION OF DITCHES
 [4345] AND [4347]
 SCALE 1:20
 BEN SCARPER
 03-04-2018



key


— black mineralised lumps

M 20 17

Sect 4049

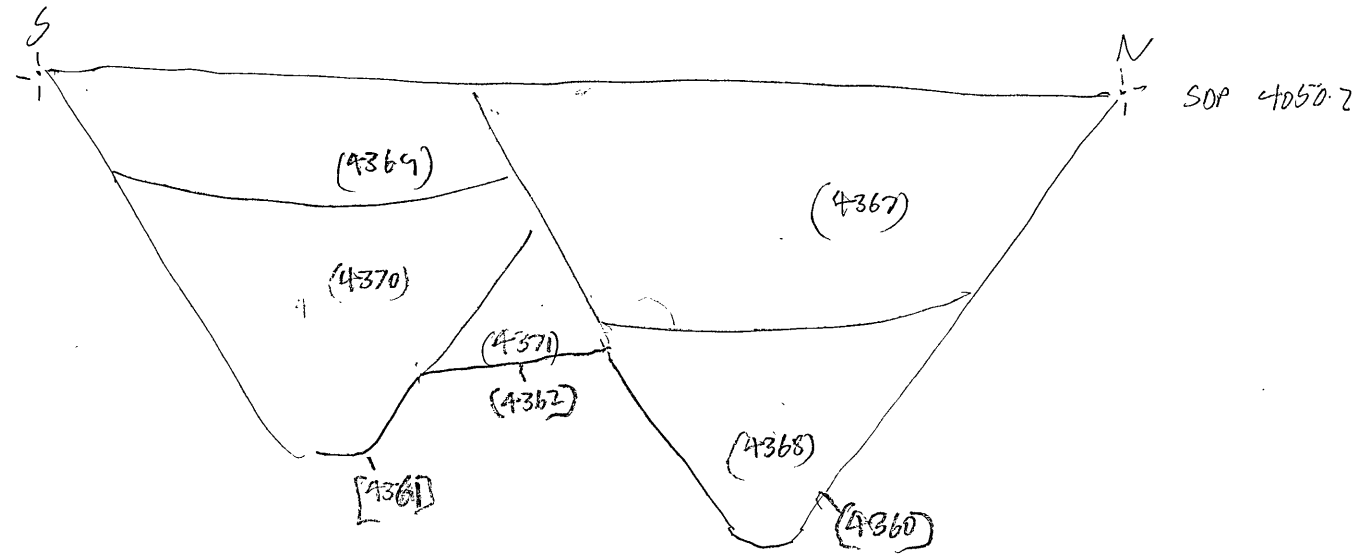
1:20

CR 4.4.18




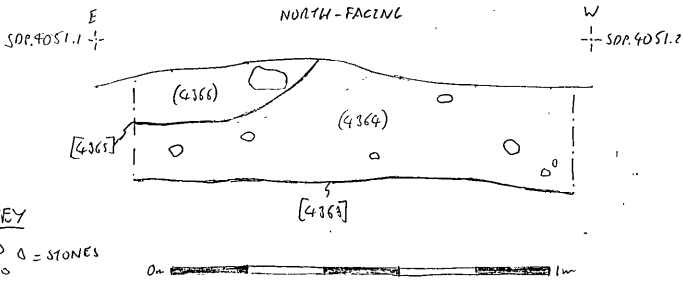
S 4050

SOP 4050.1

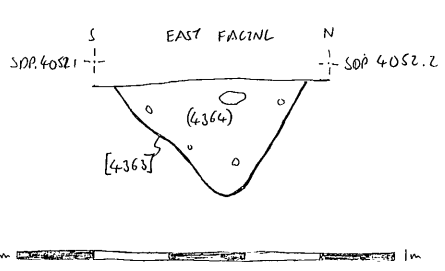


M 10 17
Sect 4050
1:20
CR 4.4.18





M1017
 AREA 4
 SECTION 4051
 NORTH FACING SECTION OF
 RING DITCH [4363] AND FUNNEL
 [4363]
 SCALE 1:20
 BEN SCADEN
 05-04-2018



M1017
 AREA 4
 SECTION 4052
 EAST FACING SECTION OF
 RING DITCH [4363]
 SCALE 1:20
 BEN SCADEN
 05-04-2018