

# M1D.17

## AREA 5

- SECTION REGISTER
- PLAN REGISTER
- ENVIRONMENTAL REGISTER
- PHOTOGRAPHIC REGISTERS

PDF/A SCAN

FILMING INSTRUCTIONS

Submitter OASouth

No. of copies: 2

Headings

Site information

Line 1: [OA South] County[Northamptonshire] Parish:[Harpole, Kislingbury & Upper Heyford]

Site[M1 D Way] Site code[M1D 17]

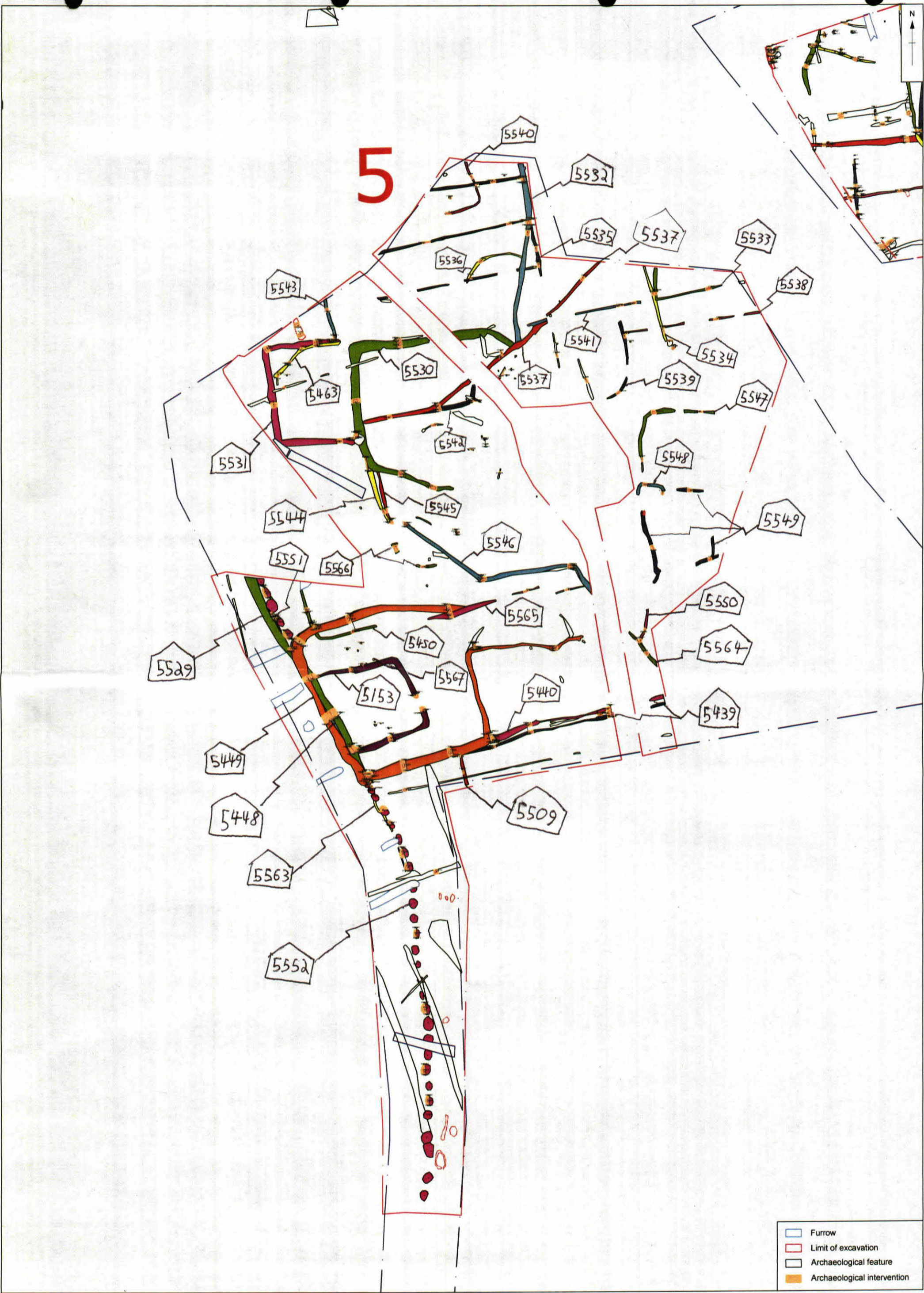
Line 2: Excavators name[S Lawrence]

Line 3:

Classification of material

Tick if present

Index to archive	
Introduction	
A:Final Report	
A:Publication Report	
B:Site Data – Text: Diary/Daybook/Fieldnotes	
B: Site Data – Text: General Summaries	
B: Site Data – Text: Primary Context Records	
B: Site Data – Text: Synthesised Context Records	
B: Site Data – Text: Survey Reports	
B: Site Data – Text: Catalogue of Drawings <i>AREA 5 PLANS</i>	<input checked="" type="checkbox"/>
B: Site Data – Text: Primary Drawings	
B: Site Data – Text: Synthesised Drawings	
C: Finds Data – Text: Primary Finds Data	
C: Finds Data – Text: Synthesised Finds Data	
C: Finds Data – Text: Specialist Reports	
C: Finds Data – Text: Box/Bag List	
D: Catalogue of Photos/Slides/Videos/X--rays	
E: Environmental/Ecofact Data: Primary Records	
E: Environmental/Ecofact Data: Synthesised Records	
E: Environmental/Ecofact Data: Specialist Reports	
F: Documentary	
F: Press and Publicity	
G: Correspondence	
H: Miscellaneous	



- Furrow
- - - Limit of excavation
- Archaeological feature
- Archaeological intervention

MID 17

AREA

S

GROUP

MAP



AREA 5  
SECTIONS

AREA 5  
SECTIONS

PDF/A SCAN

FILMING INSTRUCTIONS

Submitter OASouth

No. of copies: 2

Headings

Site information

Line 1: [OA South] County[Northamptonshire] Parish:[Harpole, Kislingbury & Upper Heyford]

Site[M1 D Way] Site code[M1D 17]

Line 2: Excavators name[S Lawrence]

Line 3:

Classification of material

Tick if present

Classification of material	Tick if present
Index to archive	
Introduction	
A: Final Report	
A: Publication Report	
B: Site Data – Text: Diary/Daybook/Fieldnotes	
B: Site Data – Text: General Summaries	
B: Site Data – Text: Primary Context Records	
B: Site Data – Text: Synthesised Context Records	
B: Site Data – Text: Survey Reports	
B: Site Data – Text: Catalogue of Drawings <i>AREAS SECTIONS</i>	<input checked="" type="checkbox"/>
B: Site Data – Text: Primary Drawings	
B: Site Data – Text: Synthesised Drawings	
C: Finds Data – Text: Primary Finds Data	
C: Finds Data – Text: Synthesised Finds Data	
C: Finds Data – Text: Specialist Reports	
C: Finds Data – Text: Box/Bag List	
D: Catalogue of Photos/Slides/Videos/X--rays	
E: Environmental/Ecofact Data: Primary Records	
E: Environmental/Ecofact Data: Synthesised Records	
E: Environmental/Ecofact Data: Specialist Reports	
F: Documentary	
F: Press and Publicity	
G: Correspondence	
H: Miscellaneous	

Site Name:		Site Code: M10.17			
Section No	Context(s)	Scale	Drawn By	Size A1, A4 etc	Plan (Sheet) No
5000	SE of Ditches [5157] + [5159]	1:20	MM	A4	GPS
5001	Ditches [5047] + [5049], SE-facing	1:20	MM	A4	GPS
5002	Moles (5059) (5061)	1:20	CR	A4	GPS
5003	Moles (5059) (5063)	1:20	CR	A4	GPS
5004	Ditch [5071]	1:20	VA	A4	GPS
5005	Ditch [5077]	1:20	C-C	A4	GPS
5006	Pits [5094] [5095]	1:20	LPB	A4	GPS
5007	PIT [5098]	1:20	LH	A4	GPS
5008	Ditch [5102] [5105]	1:20	SS	A4	GPS
5009	PIT [5107]	1:20	EC	A4	GPS
5010	Terminus = [5109]	1:20	RG	A4	GPS
5011	Terminus = [5112]	1:20	RG	A4	GPS
5012	DITCHES [5146] + [5147], PIT [5148]	1:20	SAB	A4	GPS
5013	PIT [5148], POST HOLE [5149]	1:20	SAB	A4	GPS
5014	PIT [5150]	1:20	LH	A4	GPS
5015	TRACKWAY [5152]	1:20	SAB	A4	GPS
5016	PIT [5069]	1:20	PB	A4	GPS
5017	PIT [5155]	1:20	GD	A4	GPS
<del>5018</del>	<del>Ditches [5169], [5160] + [5168] VOID</del>	<del>1:20</del>	<del>VA</del>	<del>A4</del>	<del>GPS</del>
5019	Ditch [5171]	1:20	PB	A4	GPS
5020	DITCHES [5176] [5179]	1:20	AL	A4	GPS
5021	DITCH [5201]	1:20	GD	A4	GPS
5022	Ditch terminus [5205], NW-facing	1:10	MM	A4	GPS
5023	PIT	1:20	EL	A4	GPS
5024	DITCH RELATIONSHIP [5210], [5212]	1:20	AM	A4	GPS
5025	Ditch [5214]	1:20	RG	A4	GPS
5026	PIT [5231] + DITCH [5232]	1:20	LH	A4	GPS
5027	Ditch [5233]	1:20	EL	A4	GPS
5028	Ditch [5236]	1:20	LPB	A4	GPS
5029	DITCH [5242]	1:20	SAB	A4	GPS
5030	Ditch [5243], NW-facing	1:10	MM	A4	GPS
5031	DITCHES [5240] + [5241]	1:20	GD	A4	GPS
5032	DITCHES [5242] [5243] [5244]	1:20	AL	A4	GPS
5033	Pit [5245], E-facing	1:10	MM	A4	GPS
5038	PIT (530) ditches (5312) (5314)	1:20	CR	A4	5000

MM  
WTF

NBS 33-36  
VOID



# SECTION RECORD SHEET

SITE CODE MID 17

SITE NAME MI DEERWAY NORTHANTS

Section number	Context(s)	Scale	Drawn by	Size (A1, A4, etc.)	Plan (Sheet no.)
5039	DITCH RELATIONSHIP [5333] & [5331]	1:20	EL	A4	GPS
5040	Ditch [5338], SE-facing	1:10	MM	A4	GPS
5041	[5342] + [5344], NE-facing	1:20	GO	A4	GPS
5042	DITCHES [5346] [5347]	1:20	SAB	A4	GPS
5043	N-facing of Ditches [5348] + [5350]	1:20	MM	A4	GPS
5044	Ditches (5365) (5367)	1:20	OL	A4	GPS
5045	Ditches (5369) (5371)	1:20	OL	A4	GPS
5046	DITCH [5372] + PIT [5349]	1:20	LH	A4	GPS
5048	Pit [5251] + Gully [5375]	1:20	UG	A4	GPS
5048	Pits & Ditch relationship [5383] [5386] [5389]	1:20	EC	A4	GPS
5049	DITCH RELATIONSHIP [5394], [5397]	1:20	AM	A4	GPS
5050	DITCH [5399]	1:20	RL	A4	GPS
5051	DITCHES [5400] + [5402] + [5414]	1:20	SAB	A4	GPS
5052	Pit [5459] + Ditch [5461] <del>[5462]</del> , SE-facing	1:10	MM	A4	GPS
5053	Ditches [5408], [5410], [5411]	1:20	RG	A4	GPS
5054	Ditches (5420) (5432)	1:20	OL	A4	GPS
5055	<del>DITCHES [5455] + [5457]</del> VOID	1:20	EC	A4	GPS
5056	DITCHES [5464] + [5465]	1:20	LI	A4	GPS
5057	Ditches (5468) (5471)	1:20	OL	A4	GPS
5058	Pit [5478], E-facing	1:10	MM	A4	GPS
5059	Post holes [5485] + [5487], E-facing	1:10	MM	A4	GPS
5060	Ditches (5494) (5496)	1:20	OL	A4	GPS
5061	DITCH [5508]	1:20	LH	A4	GPS
5062	Ditch [5510], E-facing	1:10	MM	A4	GPS
5063	Ditch (5511)	1:20	OL	A4	GPS

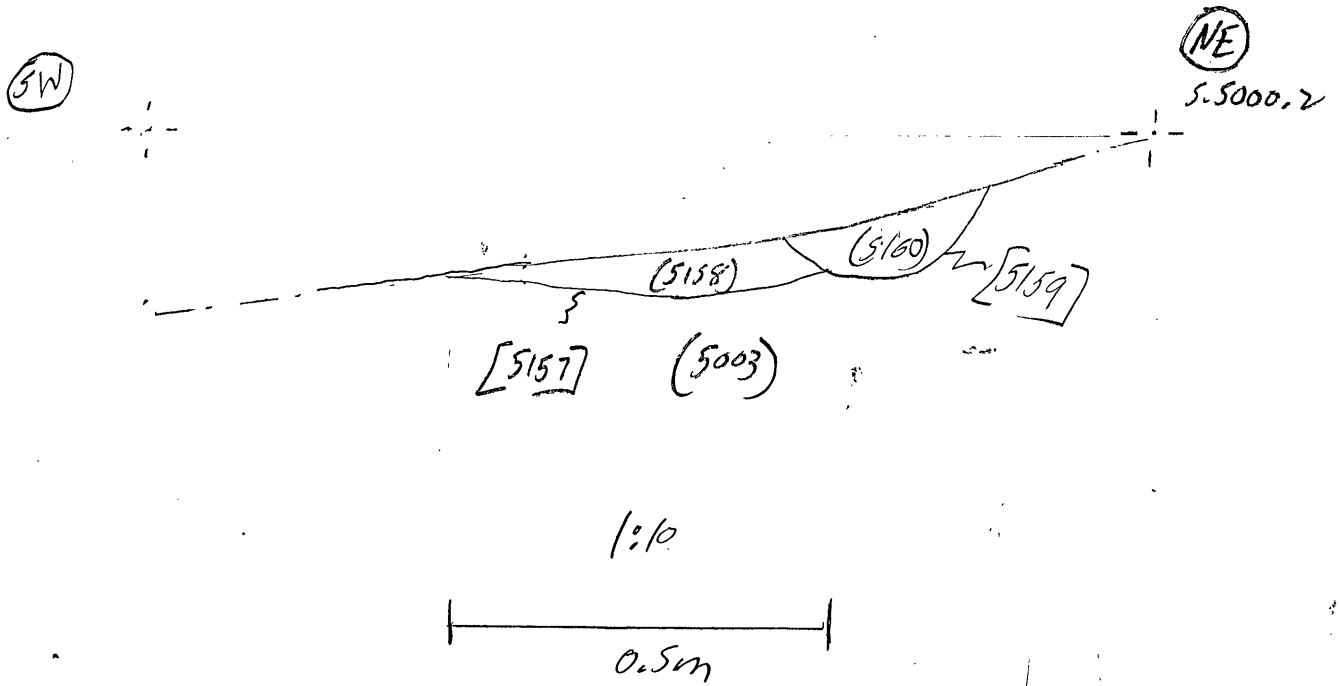
MIDI 7

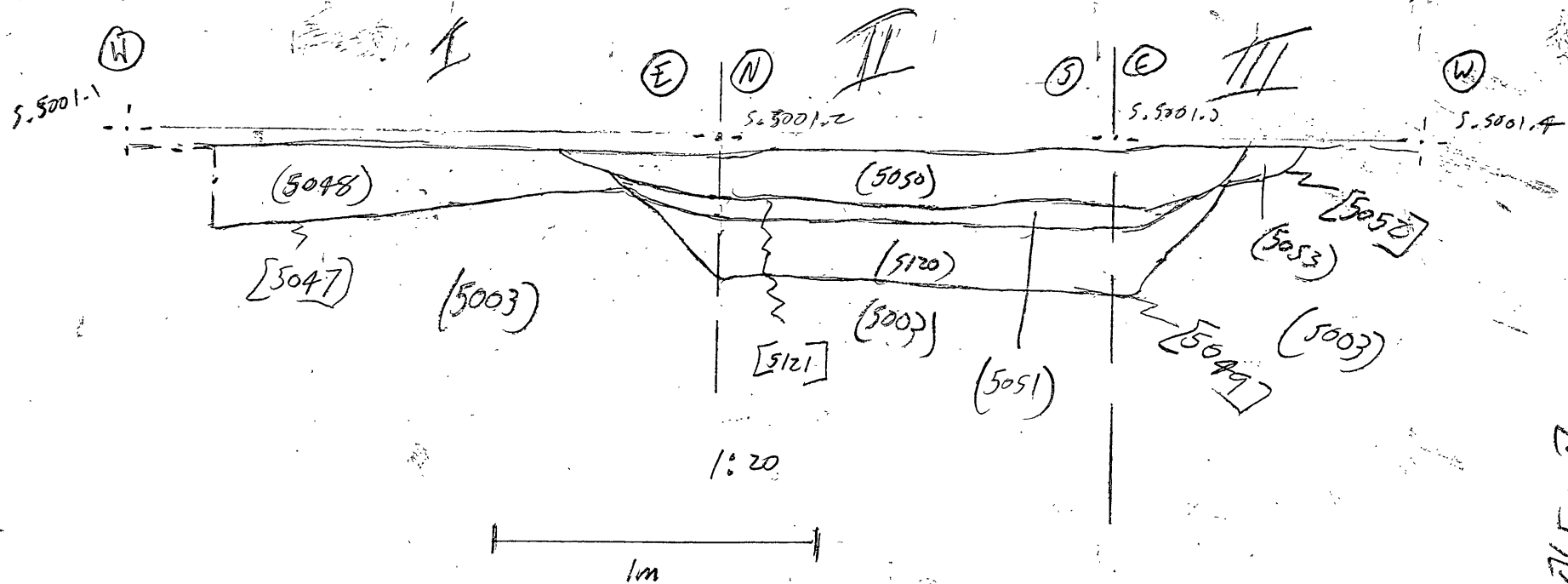
S. 5000

m.m.

Apr. 11/18

Section 5000: SE-facing Section of Ditches [5157] + [5159]





MID17  
 Section 5001: S, W, N facing Section #

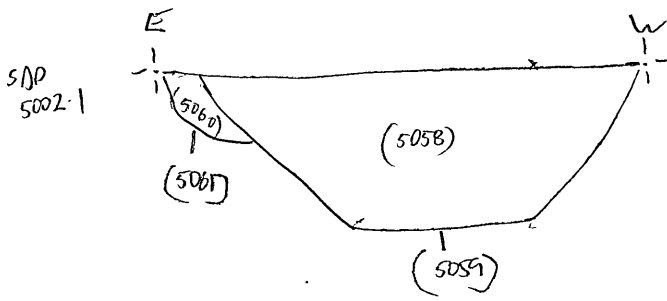
[5047], [5121], [5049] and [5052]

- (5047) : light brownish gray silty clay
- (5050) med brownish green heavy iron
- (5051) med yellowish brown
- (5120) med grayish brown

(5053) : light grayish brown

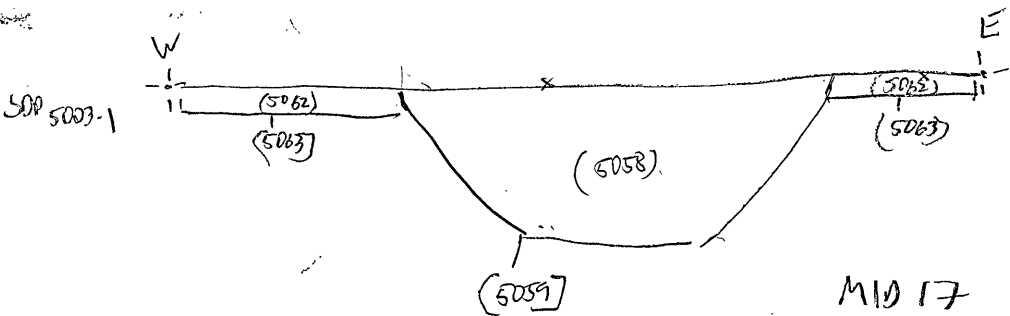

APR. 9/18  
 S.5001

55002  
55003




SAP 5002-2

M1017  
Section 5002  
1:20  
CR 10.4.18



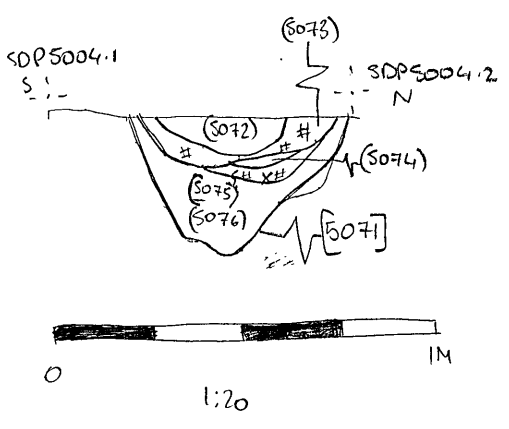
SAP 5003-2

M1017  
Section 5003  
1:20  
CR 10.4.18



MIDIF  
SECTION 5094  
EAST FACING SECTION THROUGH  
DITCH (5071)

1:20  
V4  
10<sup>th</sup> APRIL 2018



# = CHARCOAL RICH DEPOSIT  
X LOCATION OF SAMPLE S001

MATRIX

(5072)  
|  
(5073) cu  
|  
(5074)  
|  
(5075) cu  
|  
(5076)  
|  
[5071]  
|  
NATURAL

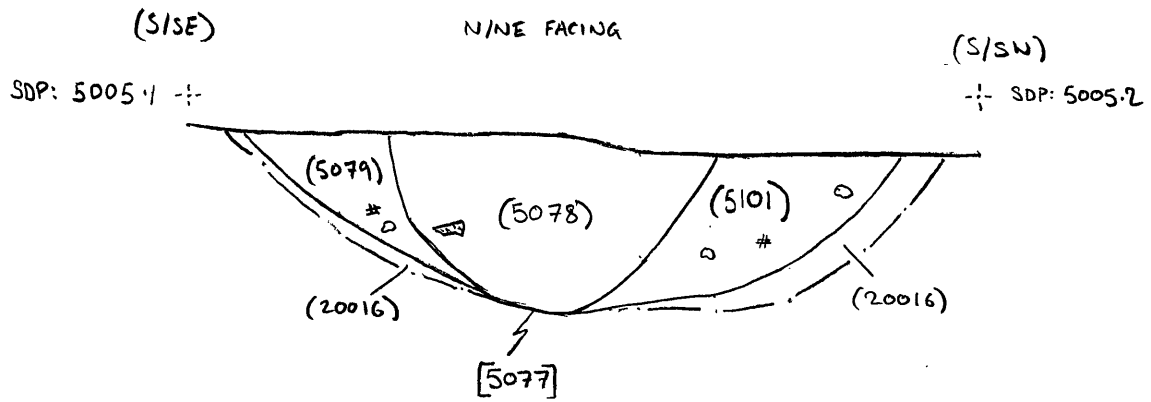
S. 5005

KEY:

○ = Small Stones

▭ = Pottery

# = Charcoal Flecks



0M ————— 1M

1:20

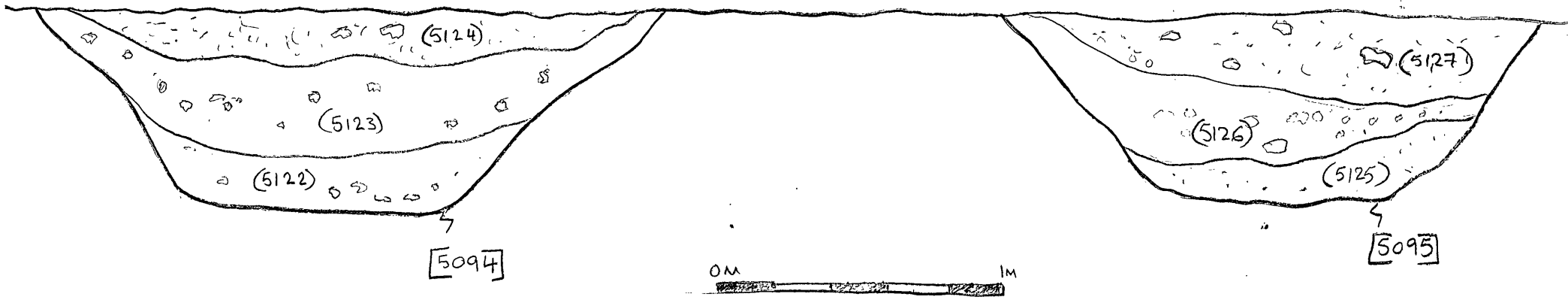
MID 17  
S. 5005  
1:20  
O. G.  
10-04-18

Section showing ditch cut [5077]  
running S15W N15E.

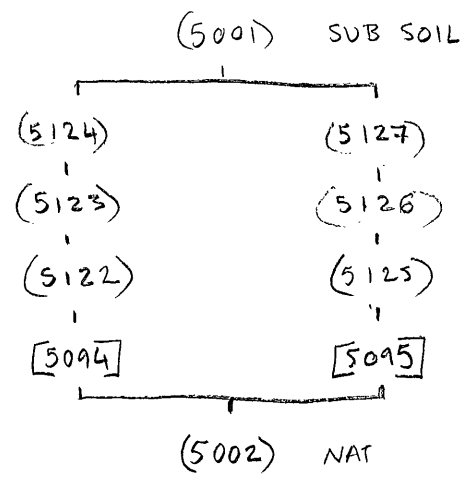
MID 17

S 5006.2  
5

N  
S. 5006.1



KEY  
☉ = STONE



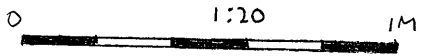
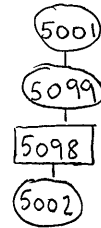
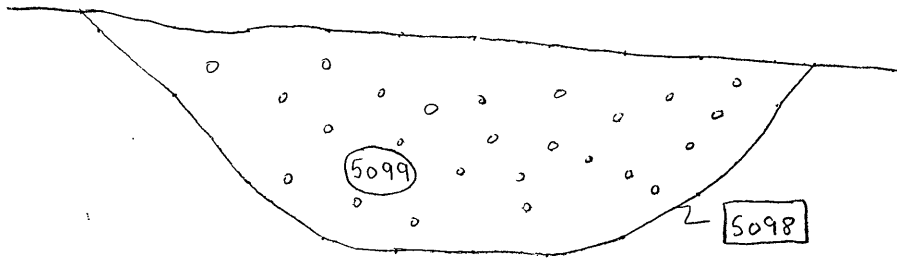
S 5006  
MDDJ  
SECTION 5006  
1:20  
11.04.18  
LFB

MIDT  
S. 5007  
1:20  
10/4/18  
LH

WEST FACING SECTION SHOWING PIT 5098

N  
SDP. 5007.1

S  
SDP. 5007.2

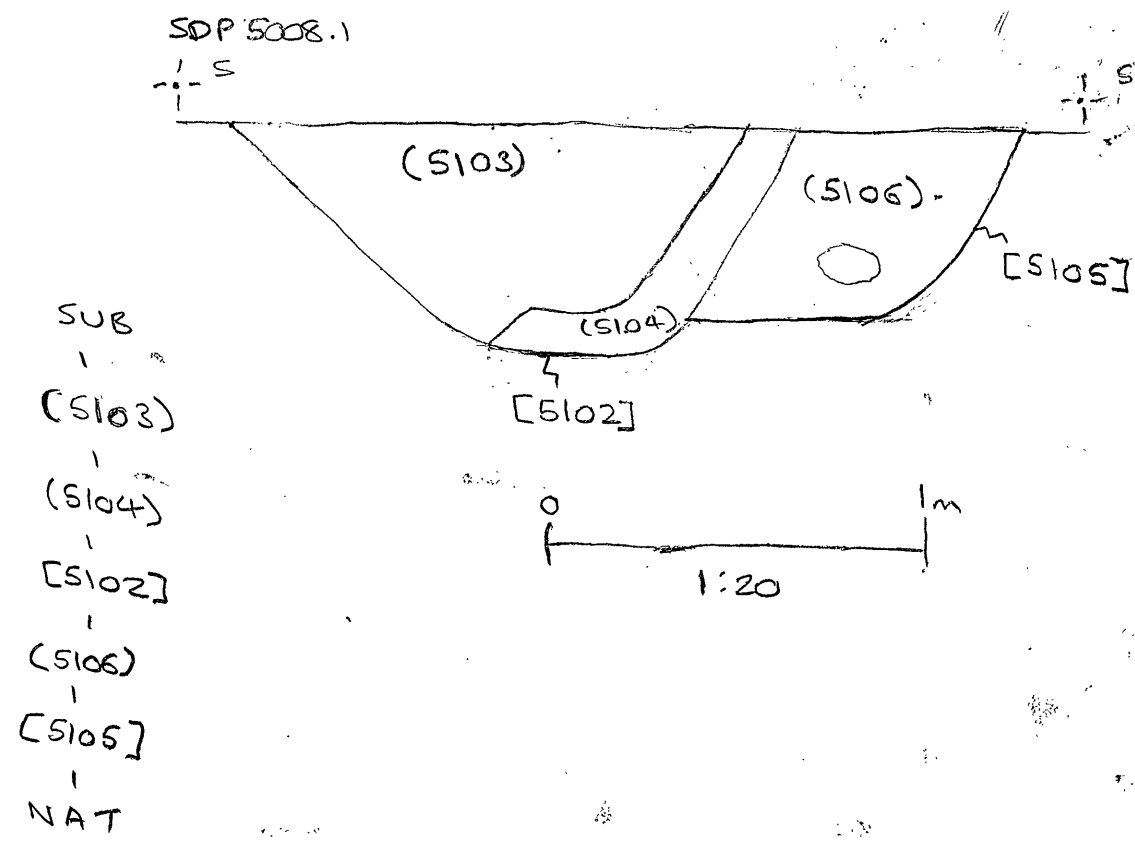


S. 5007

S.5008

MID 17

East facing section  
showing ditches [S102] +  
[S105]

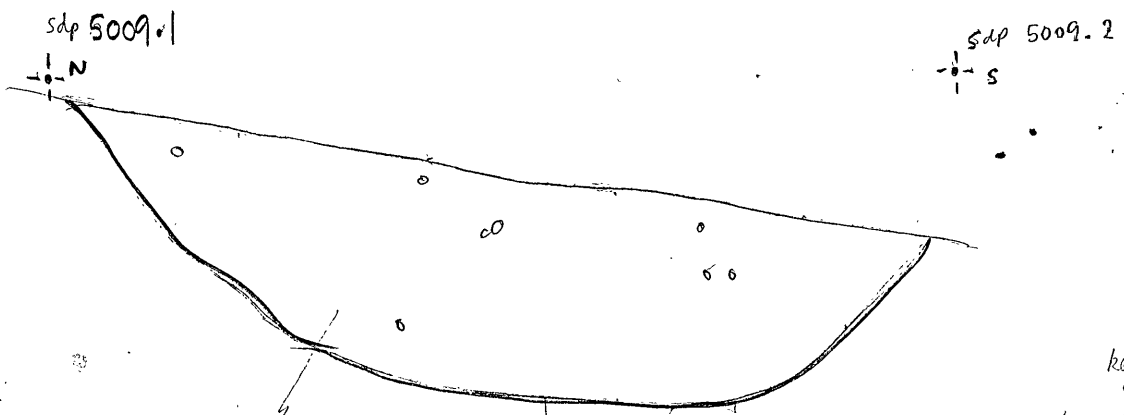


Legend  
☉ = Stone

MID 17  
Section 5008  
1:20  
Jacob Spriggs  
10/4/2018

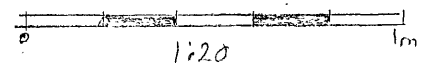
S.5009

SECTION OF PIT [5107]



key - • = Small stones

- (5001)
- (5108)
- [5107]
- (5002)



MID 17  
 AREA 5  
 S. 5009  
 1:20  
 11/04/18  
 EC

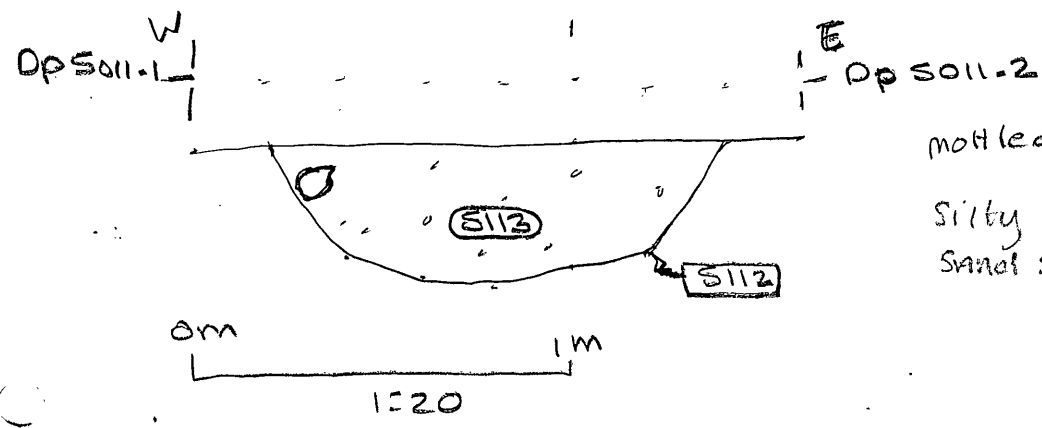
S. 5010  
S. 5011

M10 17

Section through Ditch Terminus [S12]

11/4/18 RG

S. 5011

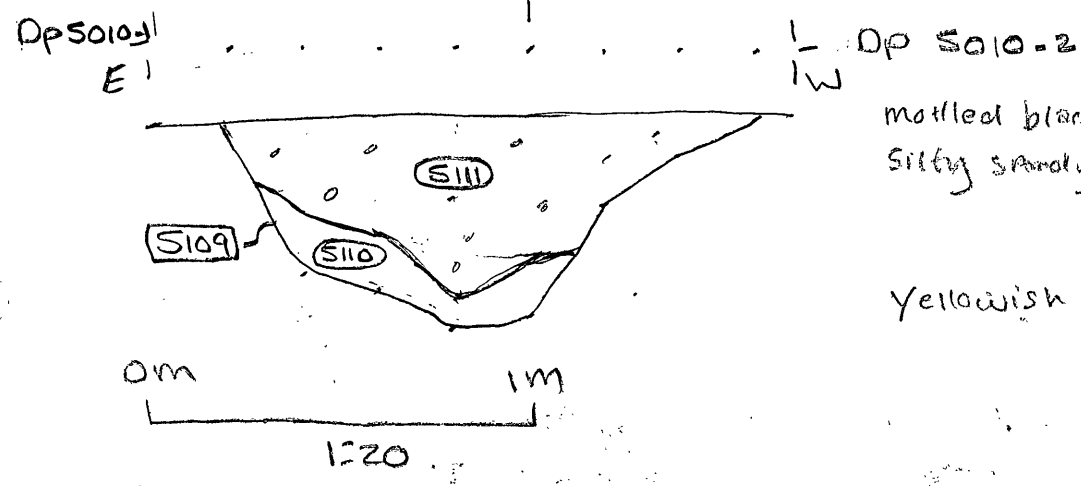


mottled black reddish brown  
silty clay grey  
sand stone

M10 17 Section through Ditch Terminus [S109]

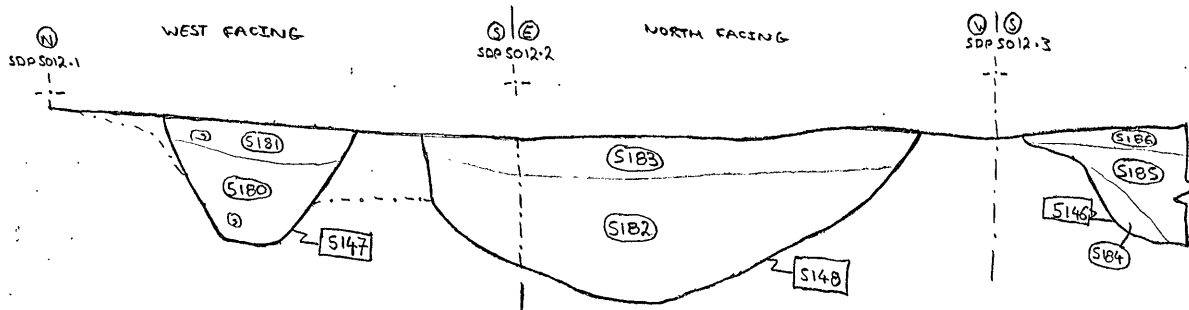
11/4/18 RG

S. 5010



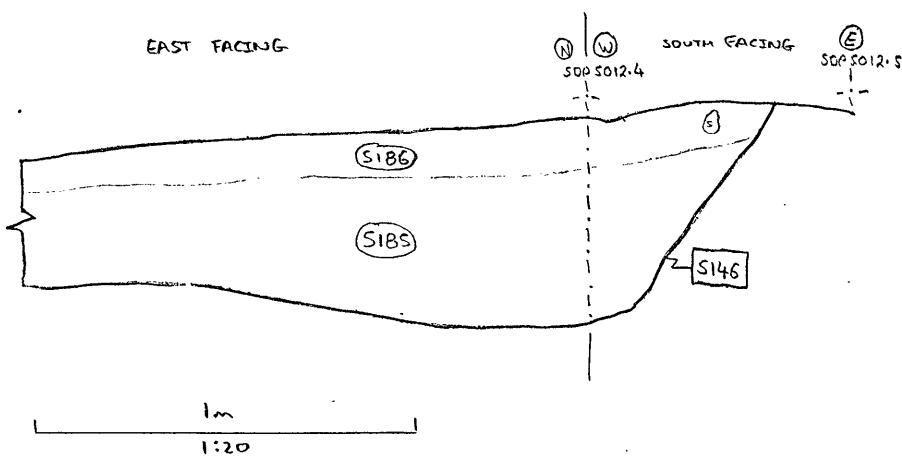
mottled black reddish brown  
silty sandy clay grey  
yellowish grey silty clay

SECTION OF S146, S147, S148, S180, S181, S182, S183, S184, S185 & S186

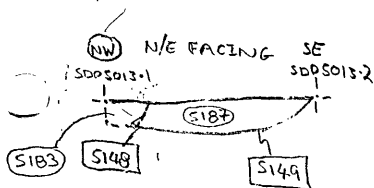


[M2D-17]  
S. 5012  
SAB  
1:20  
[11-04-18]

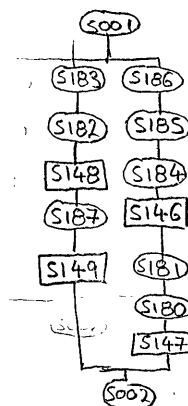
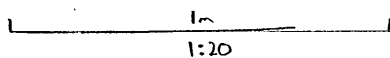
KEY  
⊙ = STONE



SECTION OF S148, S149, S183 & S187



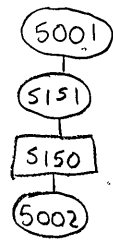
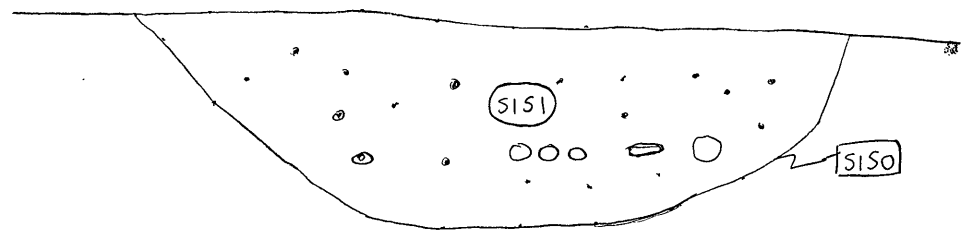
[M2D-17]  
S. 5013  
1:20  
SAB  
[11-04-18]



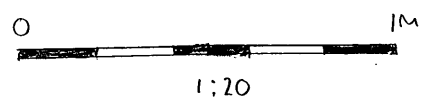
MID17  
S.5014  
1:20  
11/4/18  
LH

WEST FACING SECTION SHOWING PIT S150

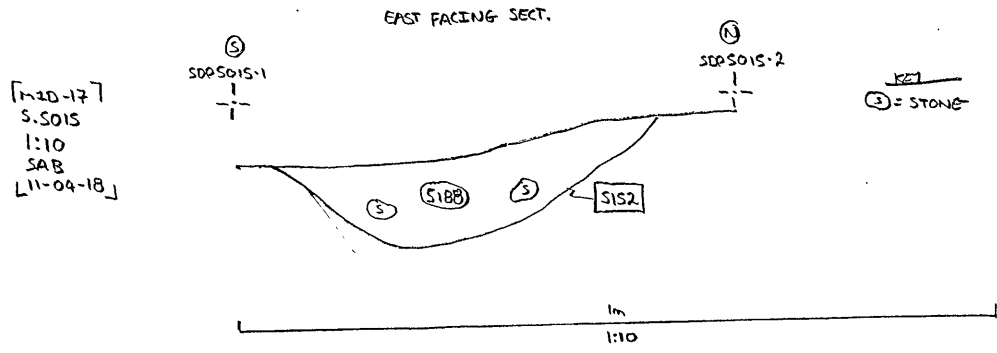
N  
SDP.5014.1 -|-  
S  
SDP.5014.2 -|-



KEY:  
O = STONE

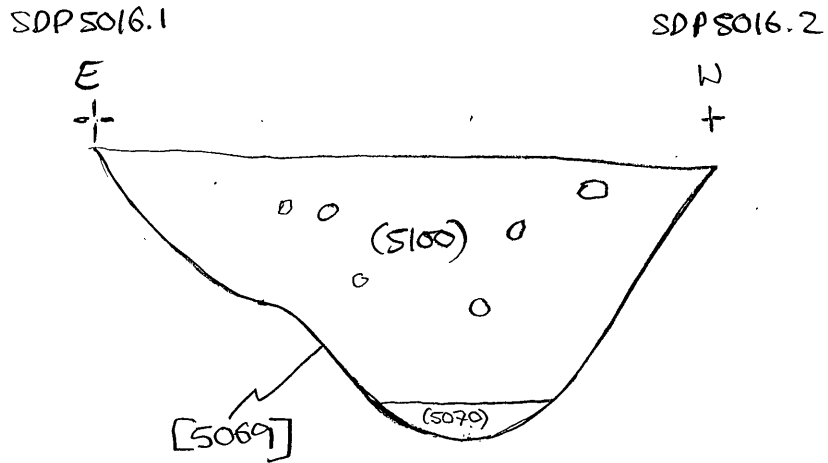


S.5014



S.5016

North-facing section of Pit [5069] in Area 5.




↓ N M1017, Area 5.

11/4/18

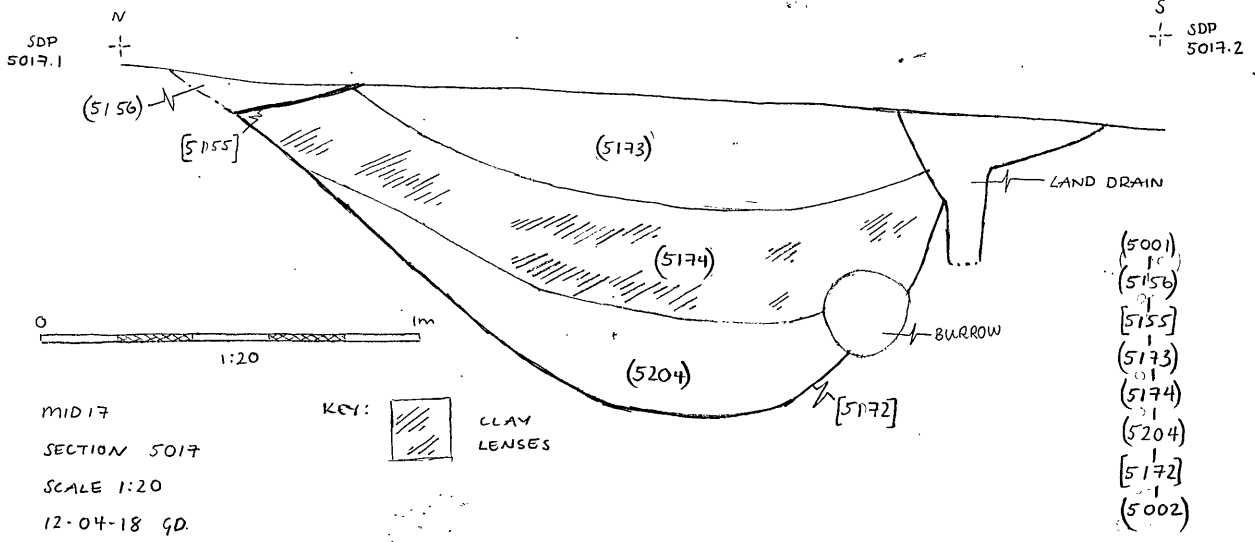
PB

Scale 1:20

key ○ = stone (flint)



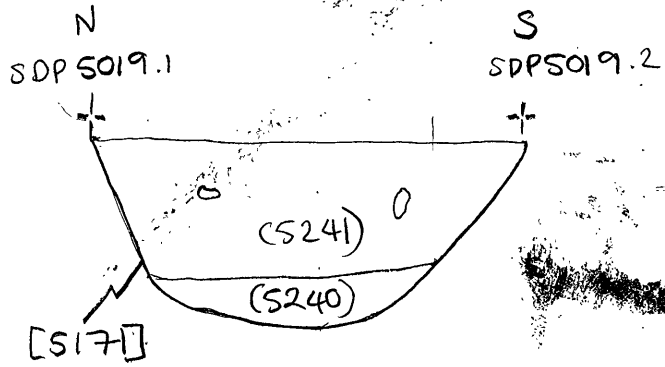
5



S. 5019

Area  
5018  
\* 5019

Section 5019 of ditch slot [517] through enclosure 5153



M1D17, Area 5

PB  
13/4/18  
scale: 20

key: ○ = stone

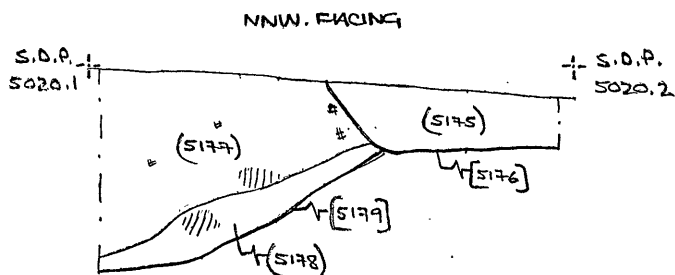
← N



Matrix:


(5001)  
|  
(524)  
|  
(524)  
|  
[517]  
|  
(5002)

S. 5019



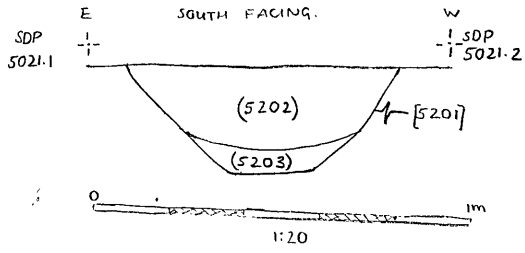
M1D17  
 S. 5020  
 SECTION OF DITCHES (S176) &  
 (S179)

1:20  
 11/04/18



KEY:  
 # CHARCOAL FLECKING  
 /// BLUEISH YELLOW CLAY LENSES

- (S175)
- [S176]
- (S177)
- (S178)
- [S179]



(5001)  
|  
(5202)  
|  
(5203)  
|  
[5201]  
|  
(5002)

MID 17  
SECTION 5021  
SCALE 1:20  
12-04-18 G.D.

MID17

S. 5022

M.M.

Apr. 12/18



Section 5022: SE Facing Section of Ditch Terminus [5205]

(NE)

S. 5022.1

(SW)

S. 5022.2



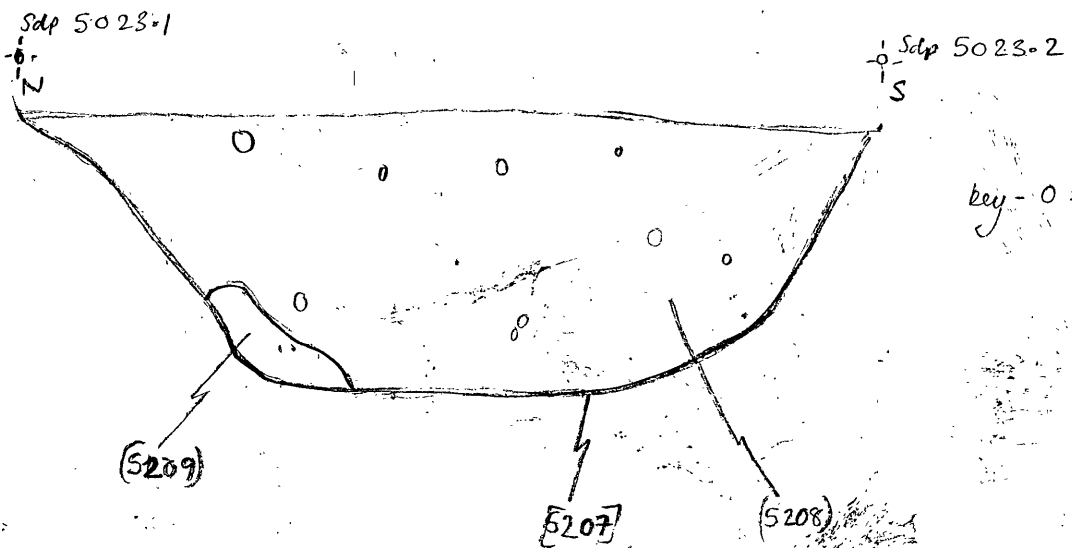
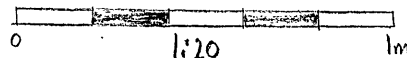
1m slot

1m slot

1m slot

S. 5023

Section of Pit [5207]



key - o = Stone

matrix

(5001)

(5208)

(5209)

[5207]

(5002)

MID 17

AREA 5

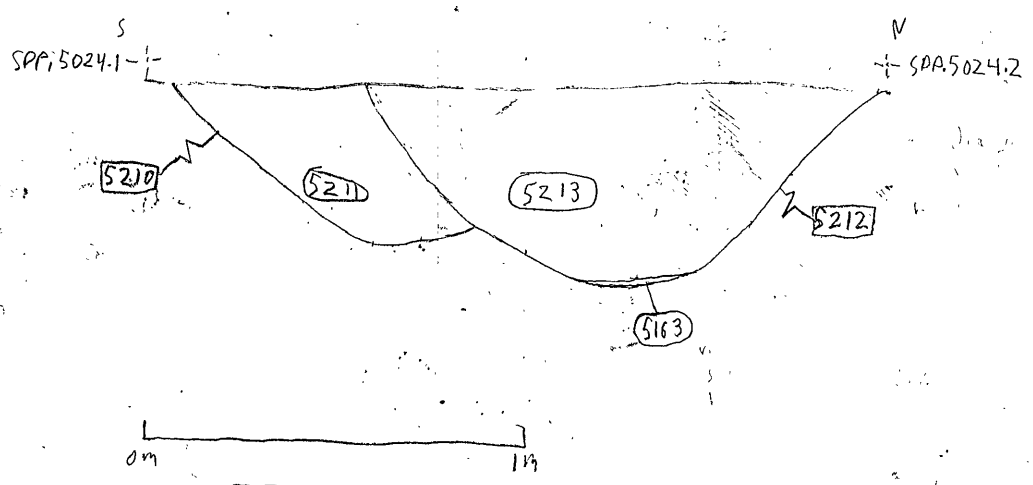
S. 5023

( 1:20

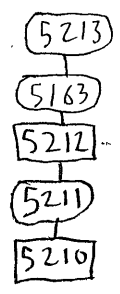
12/04/18

EC

East Facing Section



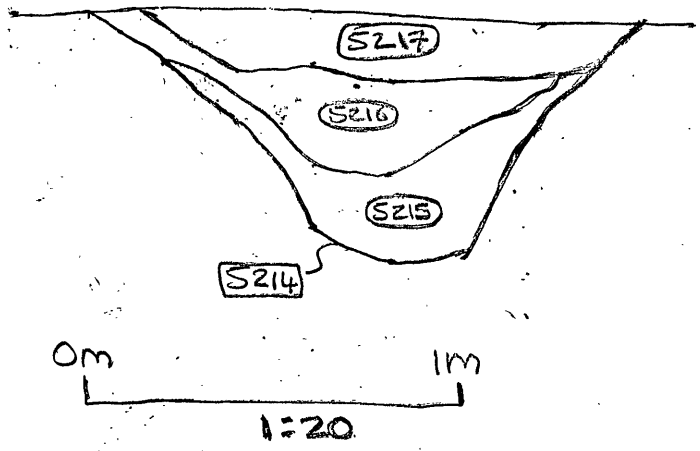
MID 17  
S.5024  
1:20  
AM  
12/04/18



M10 17 Section Through Enclosure Ditch S214  
12/4/18 RG

OP5025.1-

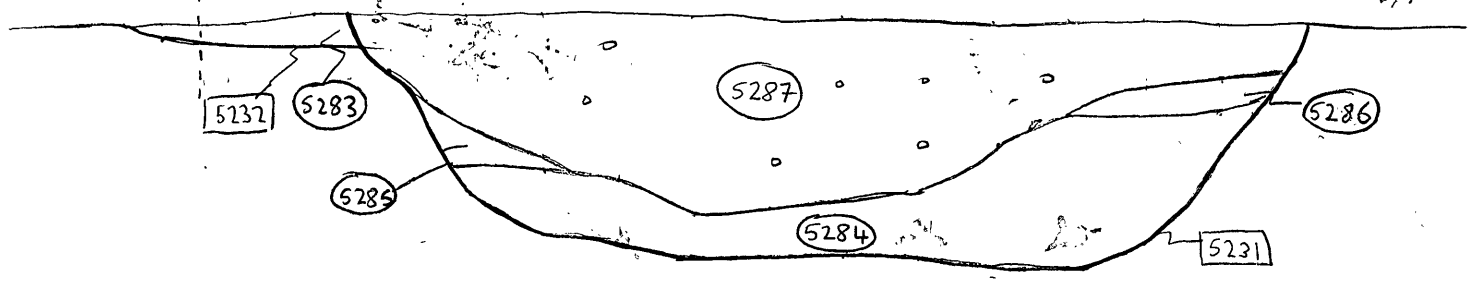
- OP5025.2



MID17  
S. 5026  
1:20  
13/4 118  
LH

WEST FACING SECTION SHOWING DITCH (5232) + PIT (5231)

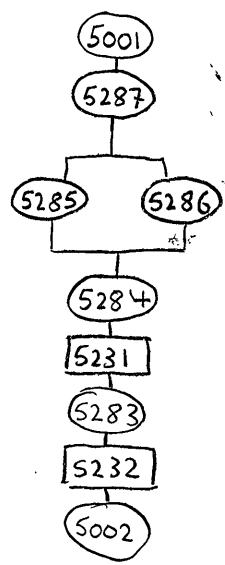

W E/NW SE  
SDP. 5026.1 SDP. 5026.2 SDP. 5026.3



KEY:

○ = STONE

(5285) + (5286) = SLUMPING OF PIT EDGES



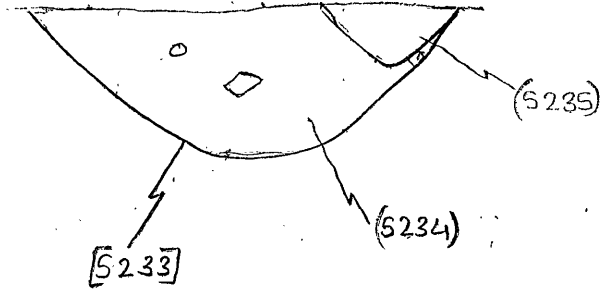
S. 5026

MID17  
AREA 5  
S. 5027  
1:20  
13/4/18  
EC

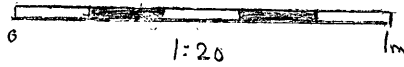
S. 5027

SECTION OF DITCH [5233]

Sdp 5027-1  
S-O-  
Sdp 5027-2  
N



key -  $\Delta$  = stone



matrix

(5001)

(5235)

(5234)

[5233]

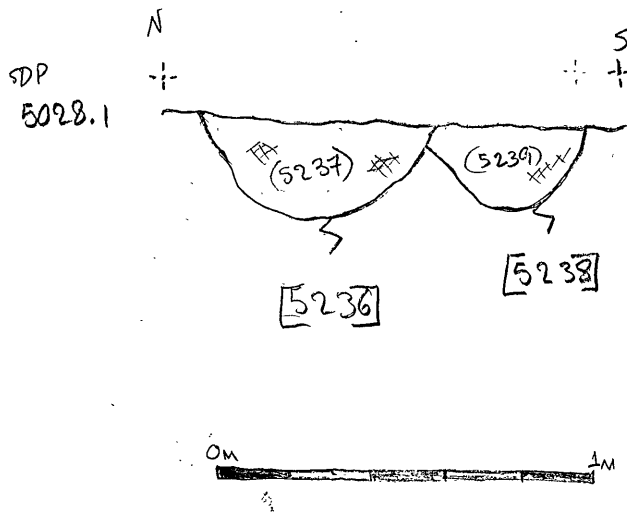
(5002)

S 5028

MID17

SECTION 5028

1:20



- (5001) subsoil
- (5237)
- (5236) DITCH
- (5239)
- (5238) GULLY
- (5002) NAT

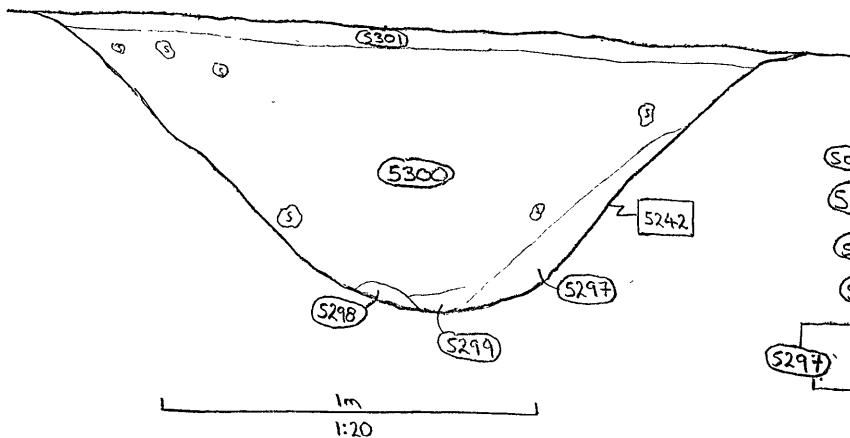
KEY =  charcoal

SDP5029-1  
N  
+

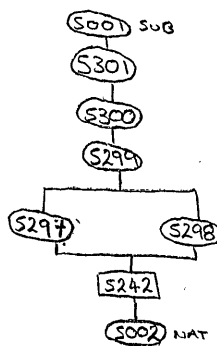
WEST FACING SECTION OF S242, S297, S298,  
S299, S300 & S301

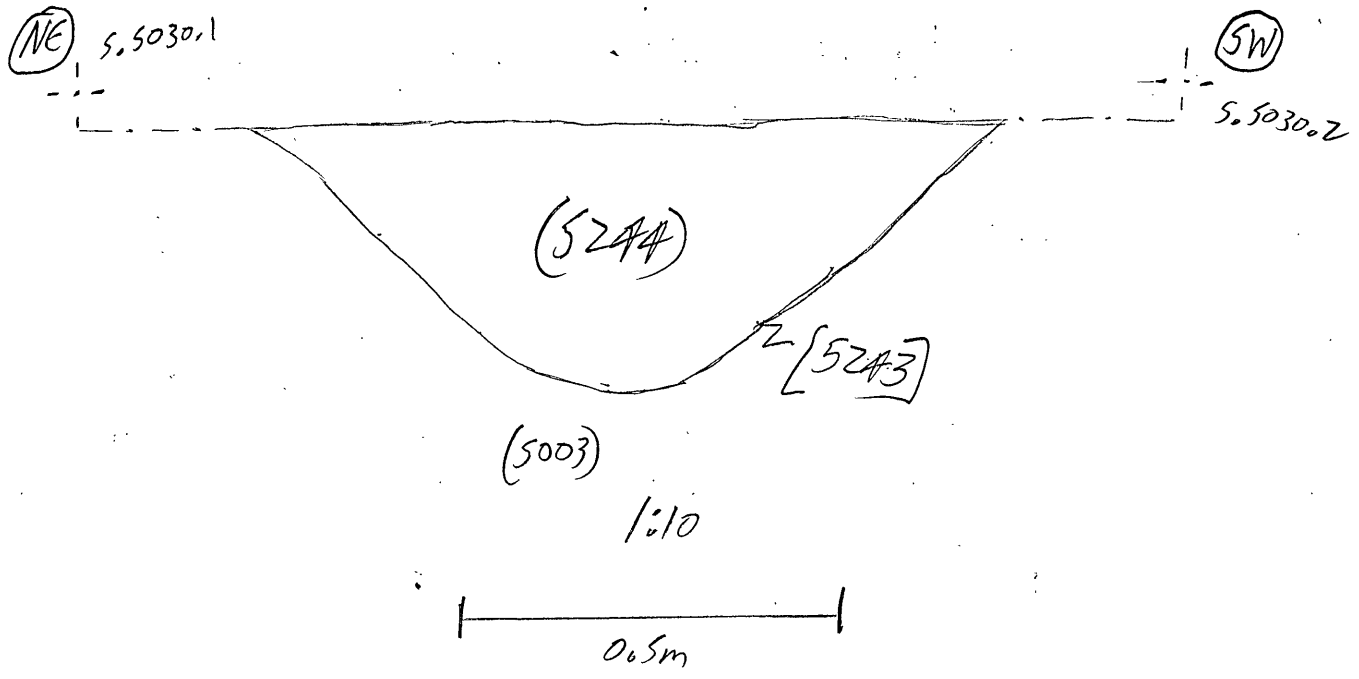
SDP5029-2  
S  
+

MID-17  
S.5029  
1:20  
SAB  
[13-04-18]



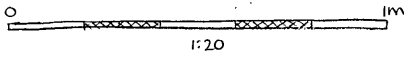
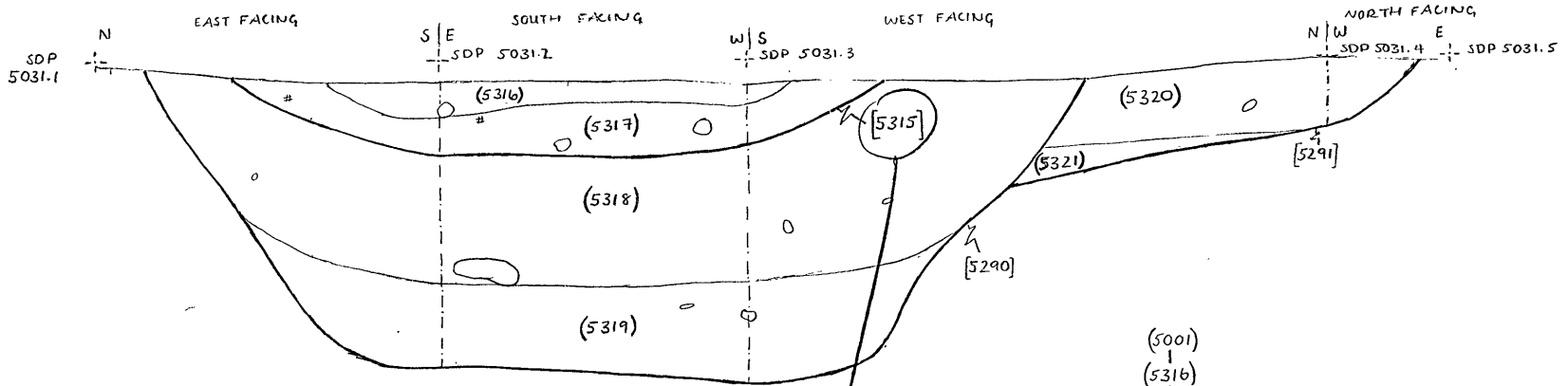
KEY  
⊙ = STONE





MID17  
 Section 5030: NW-Facing Section of Ditch [5243]  
 M.M.  
 Apr. 13/18  
 5.5030

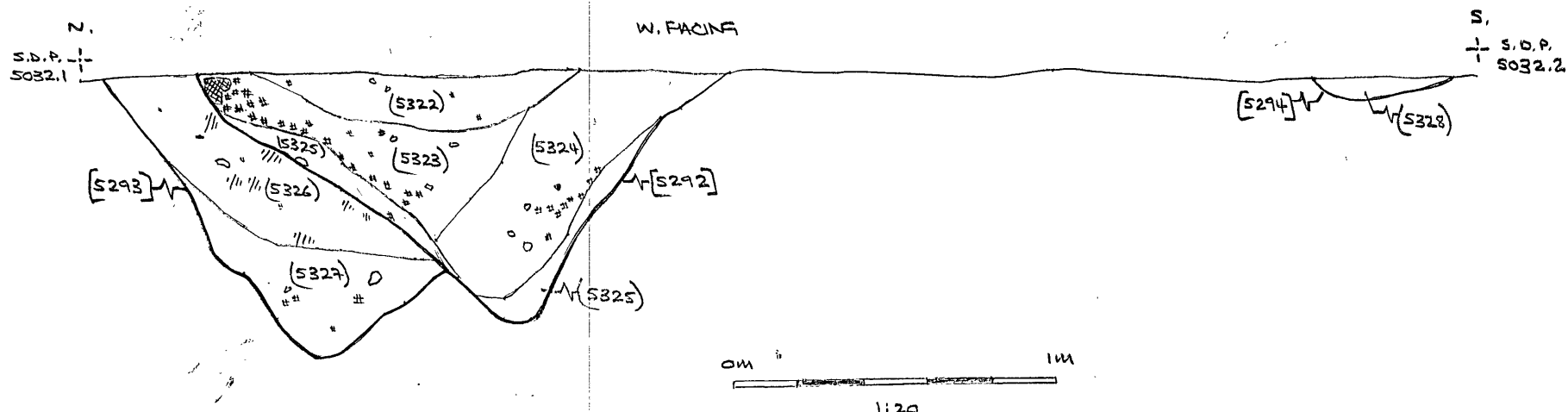
S. 5031



M10 17  
 SECTION 5031  
 SCALE 1:20  
 13-04-18 GD  
 DITCHES [5315], [5290] + [5291]

- (5001)
- (5316)
- (5317)
- [5315]
- (5318)
- (5319)
- [5290]
- (5320)
- (5321)
- [5291]
- (5002)

NOT A CUT  
 RE-INTERPRETED  
 DEFINES UPPER BIT  
 Rm



- KEY:
- D STONE
  - FUNT
  - # CHARCOAL FLECKING
  - ⊗ HEAT AFFECTED MATERIAL
  - // CLAY LENSES

MIDIA  
 S. 5032  
 SECTION OF DITCHES  
 [5292] [5293] [5294]  
 1:20  
 13/04/18  
 RL

- (5322)
- (5323)
- (5324)
- (5325)
- [5292]
- (5326)
- (5327)
- [5293]

S. 5032

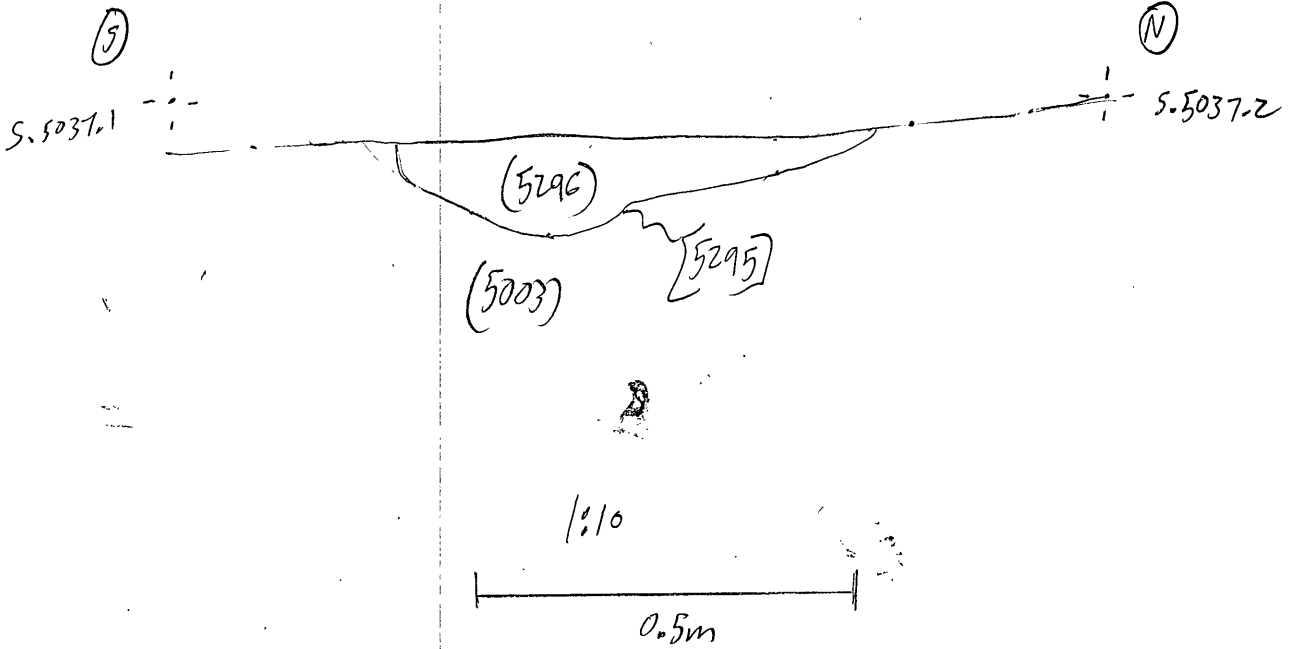
MID17

S.5037

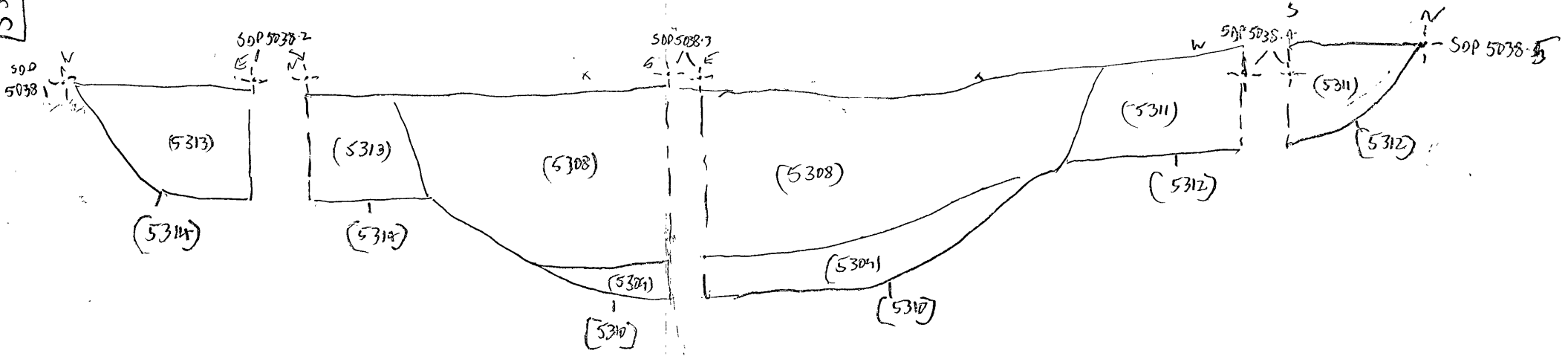
m. 170

Apr 13/18


Section 5037: East-facing section of Pit [5295]



55038

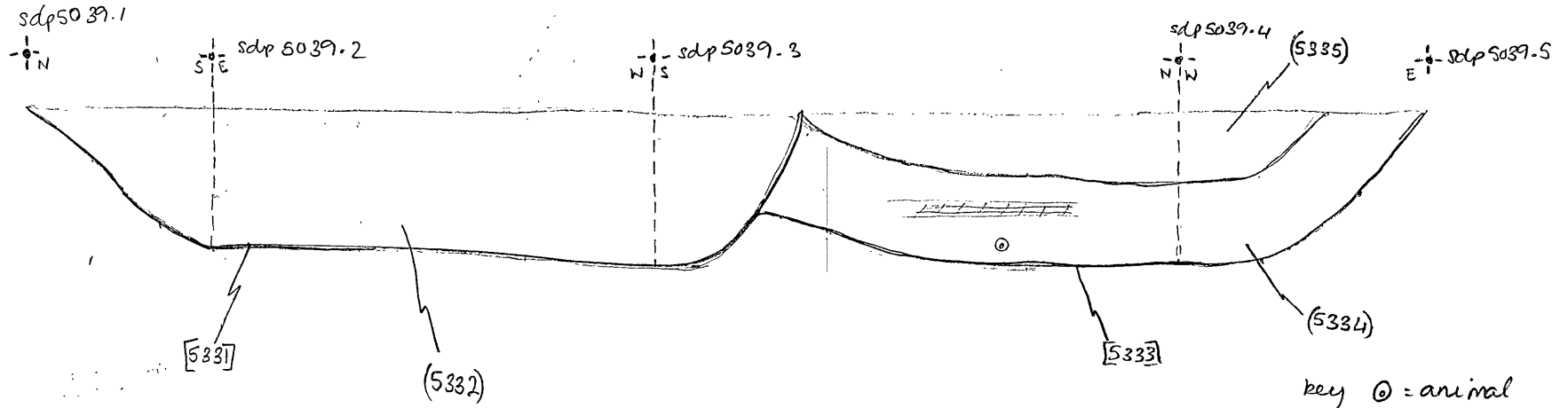


M10 17  
 Sect 5038  
 1:20  
 CR 13.4.18

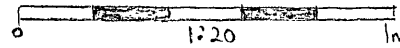


S.5039

SECTION OF DITCH RELATIONSHIP [5331] & [5333]



key ⊙ = animal bone  
 # = natural deposit



MATRIX  
 (5001)  
 (5332)  
 [5331]  
 (5335)  
 (5334)  
 [5333]  
 (5002)

M1017  
 AREA 5  
 S. 5039  
 1:20  
 104/18  
 EC

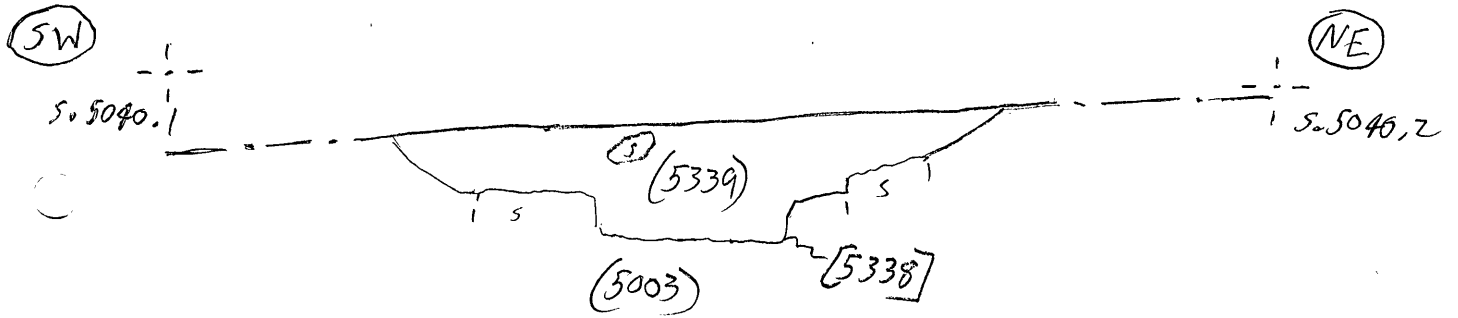
M1017

S.5040


M.M.

Apr. 18/18

Section 5040: SE-facing section of Ditch [5338]



1:10



KEY:

 = stone

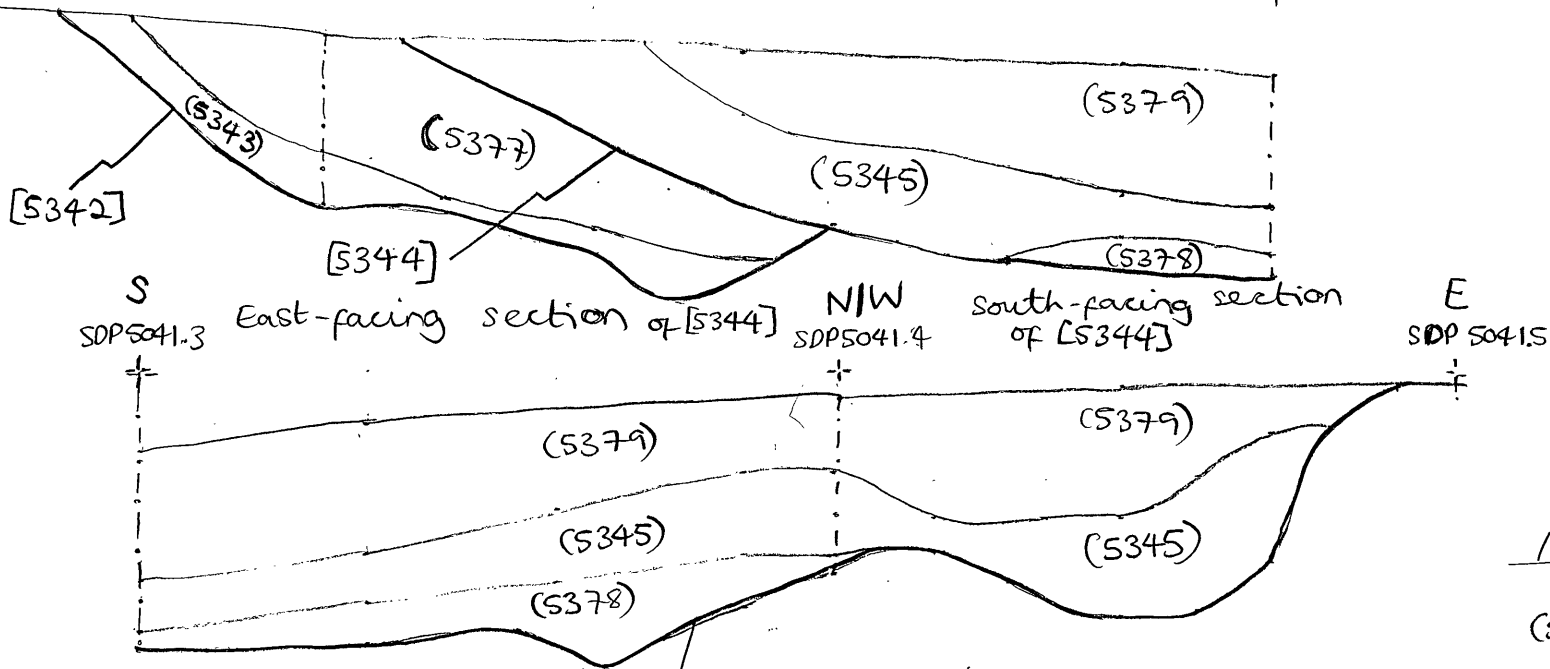
West-facing section of [5342]

North-facing section of [5342] and [5344]

N  
SDP5041.1

S/E  
SDP5041.2

W  
SDP5041.3




M1D17, Area 5

Scale 1:20

P.B/G.D

16/4/18



Matrix:

- (5001)
- |
- (5379)
- |
- (5345)
- |
- (5378)
- |
- [5344]**
- |
- (5377)
- |
- (5343)
- |
- [5342]**
- |
- (5002)

S.5041

EAST FACING SECTION OF S346, S347, S352, S353, S354, S355, S356, S357, S358 & S359

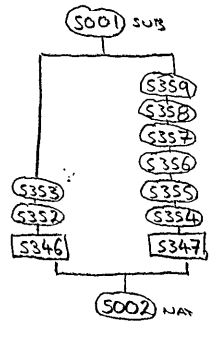
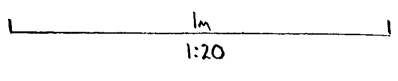
SDP S042.1

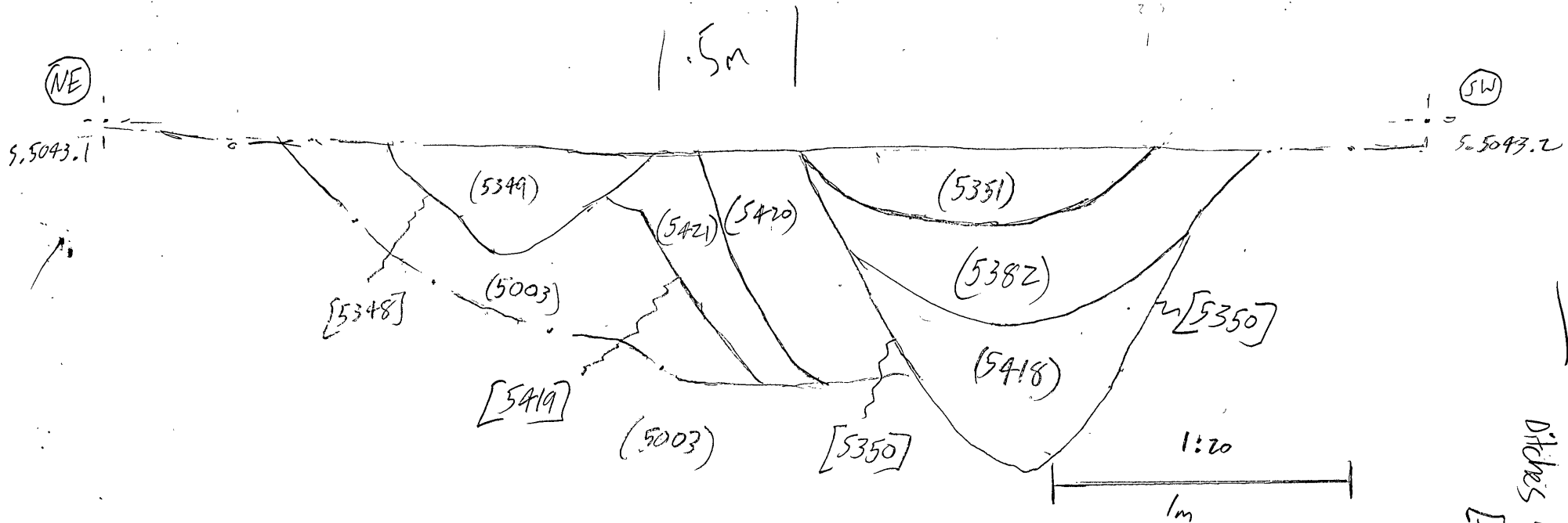
SDP S042.2

MJD-17  
S.5042  
SAB  
1:20  
16-04-18



KEY  
⊙ = STONE  
⊖ = POT  
# = CHARCOAL





MID17

Section 5043: NW-facing section of

Ditches [5350] + pit [5348]  
+ [5419]

(5420) - Med. yellow br. (s.c.) - occ. small flints, occ. fe. panings

(5421) Dark yellow br. (s.c.) - occ. small flints + fe. panings

(5418) yellowish grey br. (s.c.) - occ. small flints

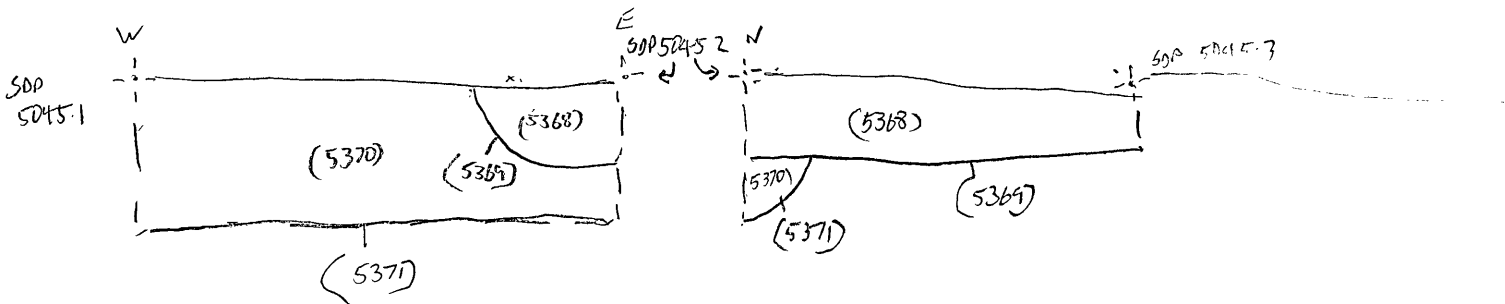
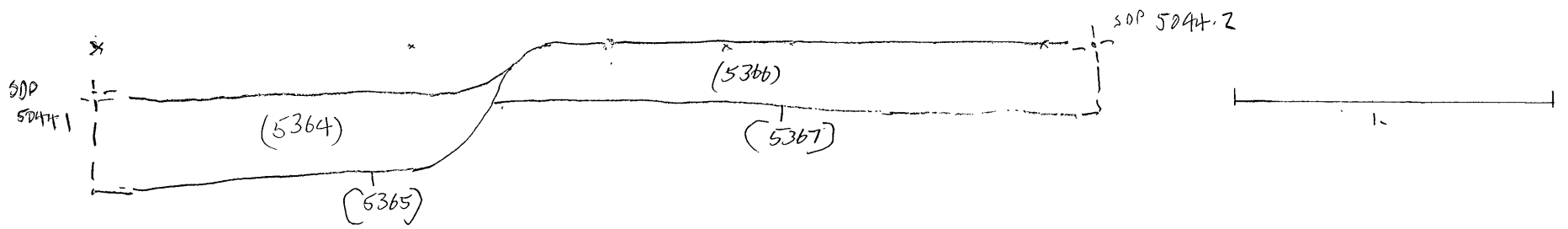
S.5043

M.M.

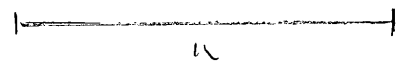
Apr 17/18

55044  
55045

M10 17 Sect 5044 1:20 CR 16.4.18



M10 17  
Sect 5045  
1:20  
CR 16.4.18



MIDI7

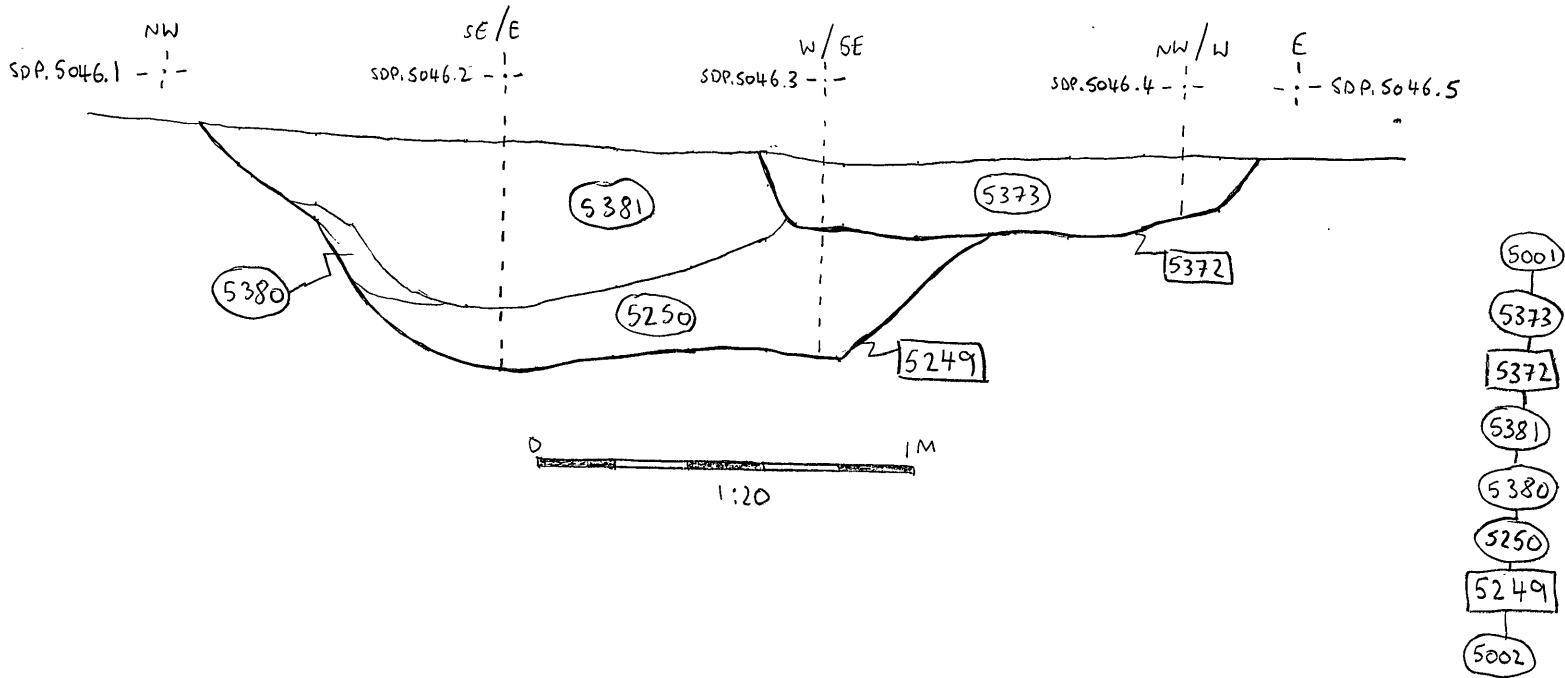
S. 5046

WRAP AROUND SECTION SHOWING RELATIONSHIP OF PIT 5249 + DITCH 5372

1:20

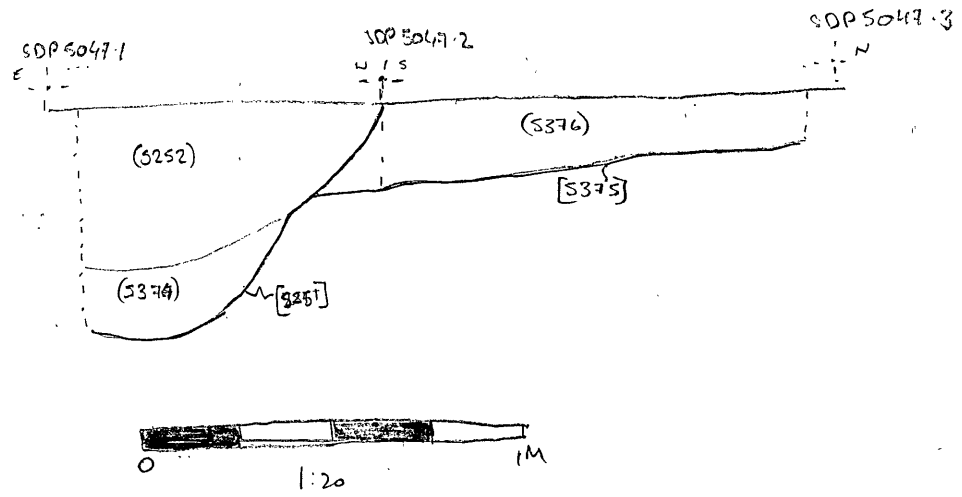
16/4/18

LH



S. 5046

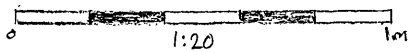
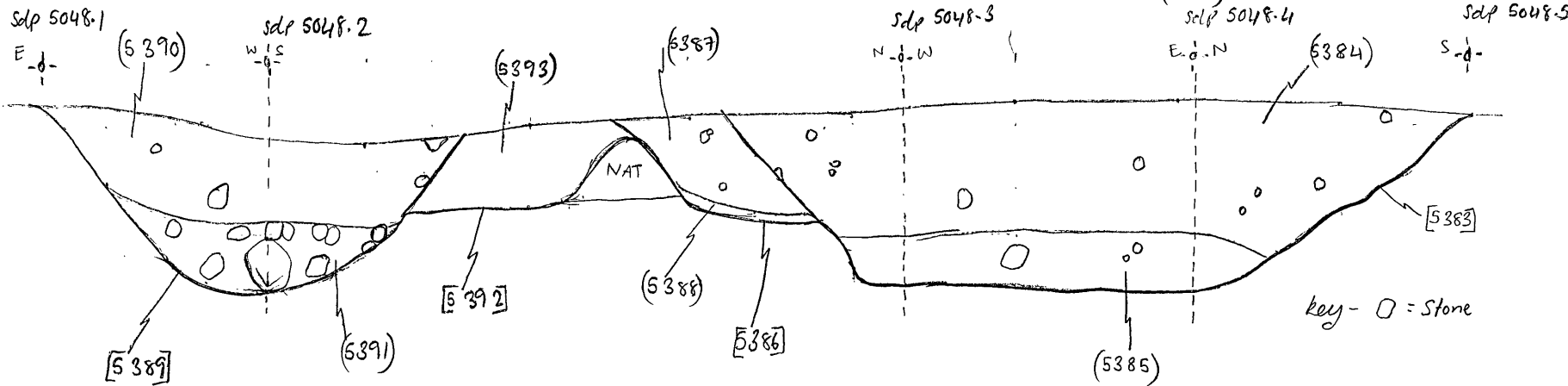
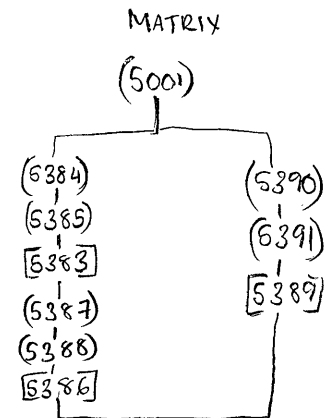
M1017  
SECTION 5047 THROUGH PIT [5257] + LULLY [5375]  
1:20  
UG  
16 APRIL 2018



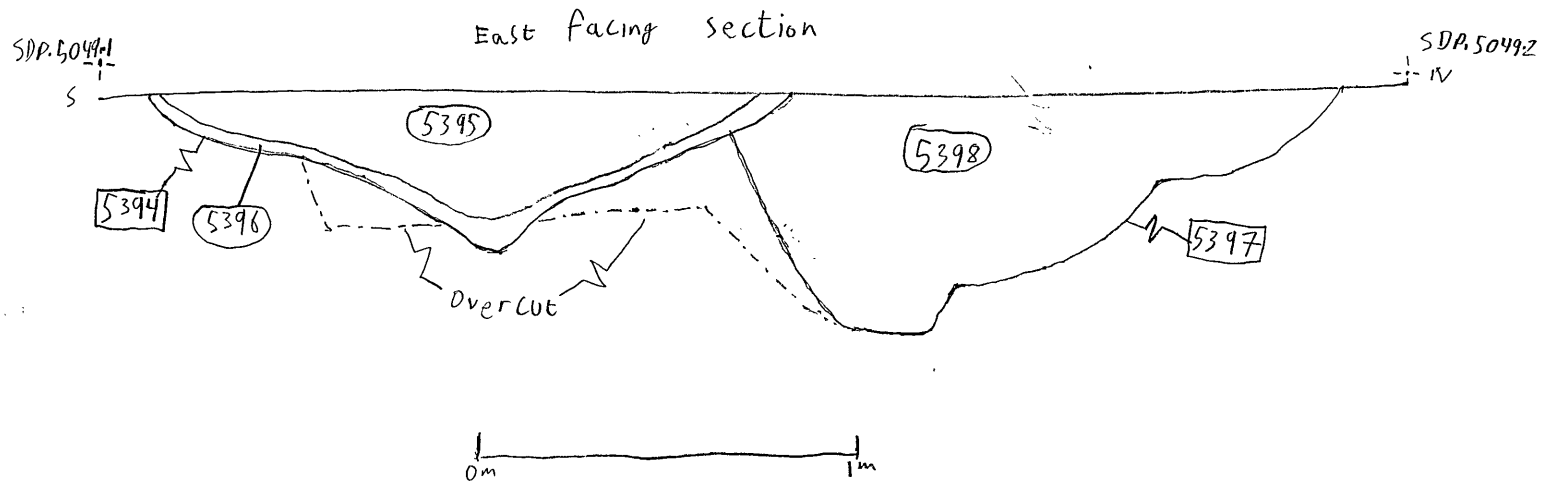
- MATRIX
- (5252)
  - (5374)
  - [5257]
  - (5376)
  - [5375]
  - (5000) MAT

S. 5048

Section of Ditch & pits relationship  
[5387] [5392] [5386] & [5385]



MIDIF  
AREAS  
( . 5048  
1:20  
17/04/18  
EC



Matrix

5397

5398

5394

5396

5395

MJD 17

S.5049

1:20

Am

17/04/12

S.5049

M1D17

S. 5050


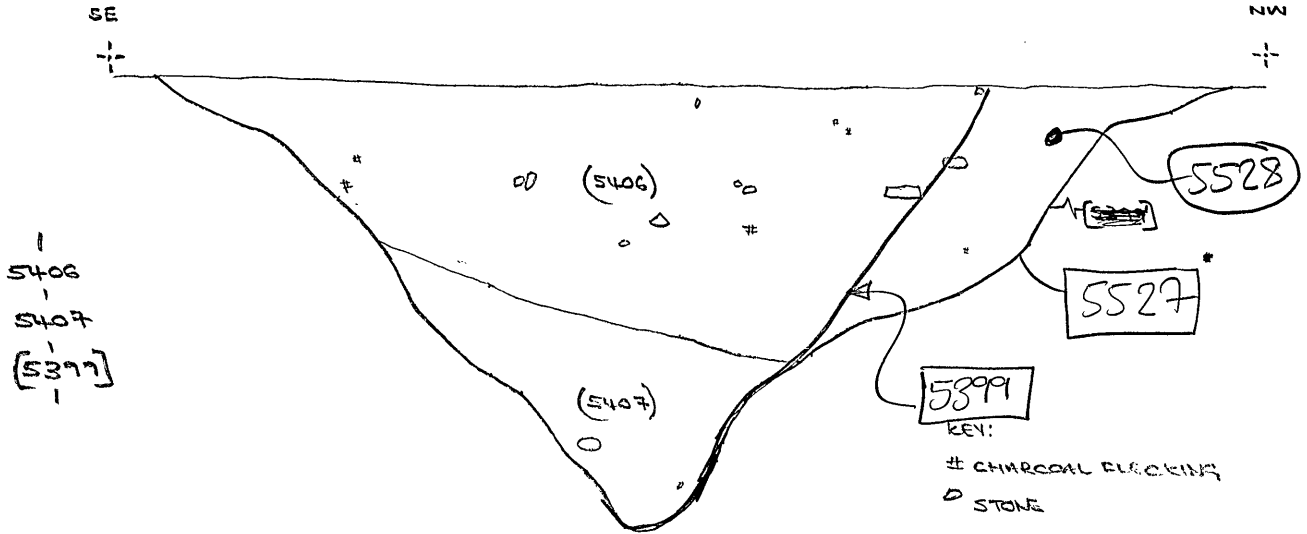
SECTION OF DITCH [5399]

1:20

17/04/18

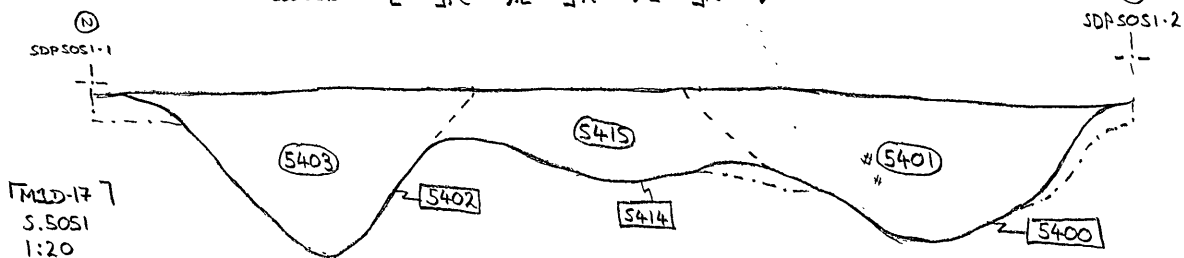
RL

NE. FACING



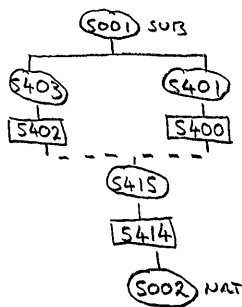
... / street

SECTION OF [S400], (S401), [S402], (S403), [S414], (S415)



MJD-17  
S.5051  
1:20  
SAB  
17-04-18

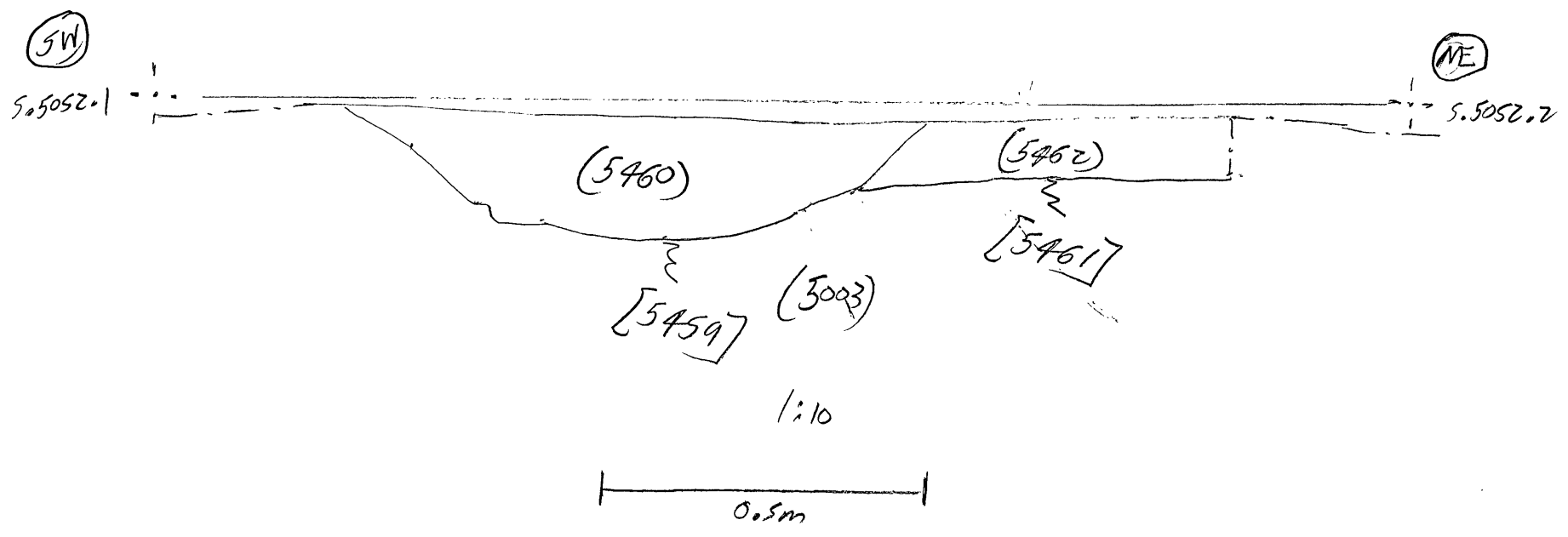
KEY  
# = CHARCOAL



1m  
1:20

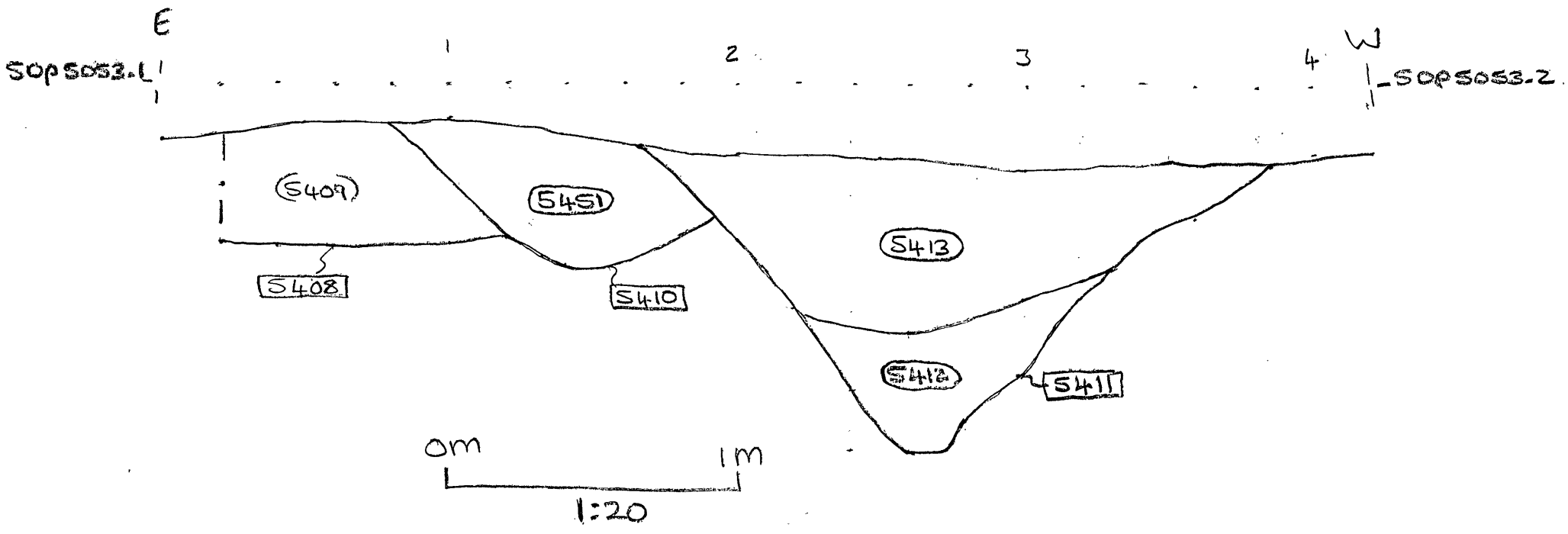
MID17

Section 5052: SE facing section of [5459] and [5461]

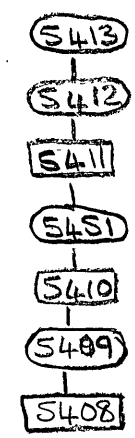


M.M.  
Apr. 18/18  
5.5052

M2D17 Section through Ditches 5408, 5410, 5412 17/4/18 RG

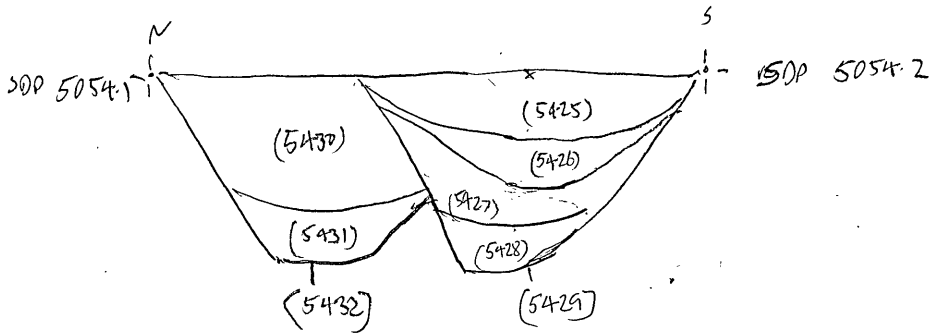


- 5409 = mottled mixed back fill reddish grey brown silty clay
- 5411 = " " " " " " " "
- 5414 = " " " " " " " "
- 5413 = Bluish grey clay rediposited nat. odd pebbles



S-5053

55054




MID 17

sect 5054

1:20

CR 17.4.18



S.5058

S.5058  
5058  
N/W

M1017

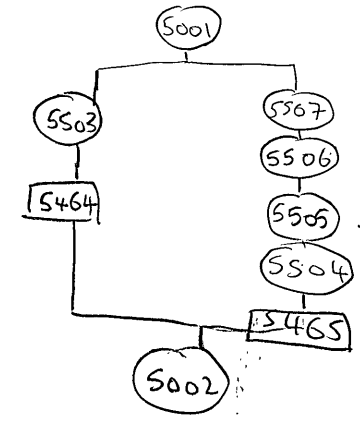

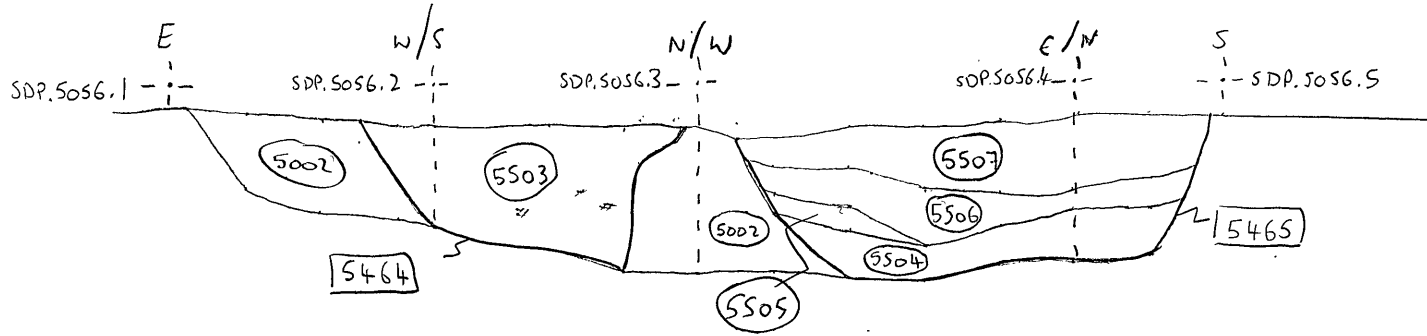
S.5056

1:20

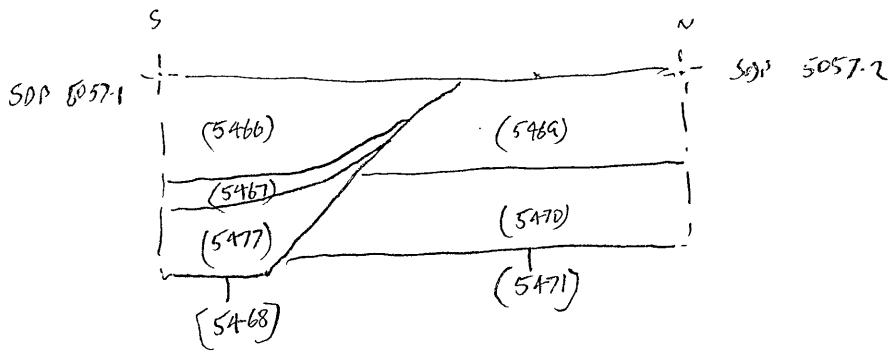
19/4/18

LH


RELATIONSHIP SLOT SHOWING DITCHES [5465] + [5464]



S.5056



M1017  
SPR 5057  
1:20  
CR 18.4.18

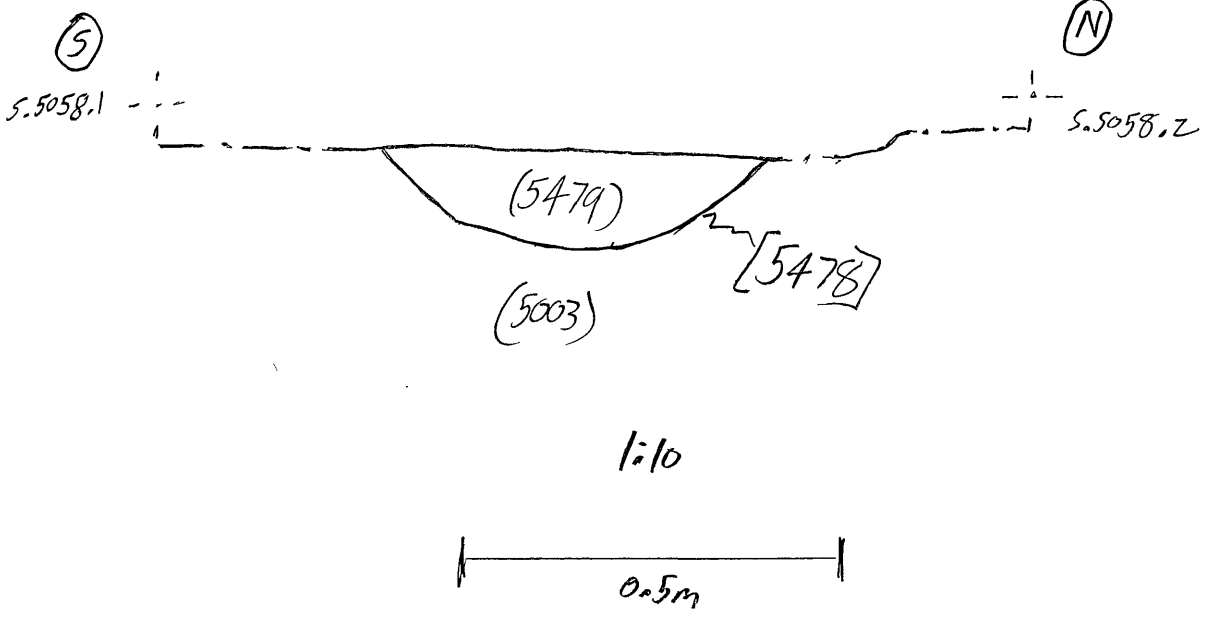


S.5038

M.M.  
Apr. 19/18

MID17

Section 5038: E-Facing section of Pit [5478]



M1017

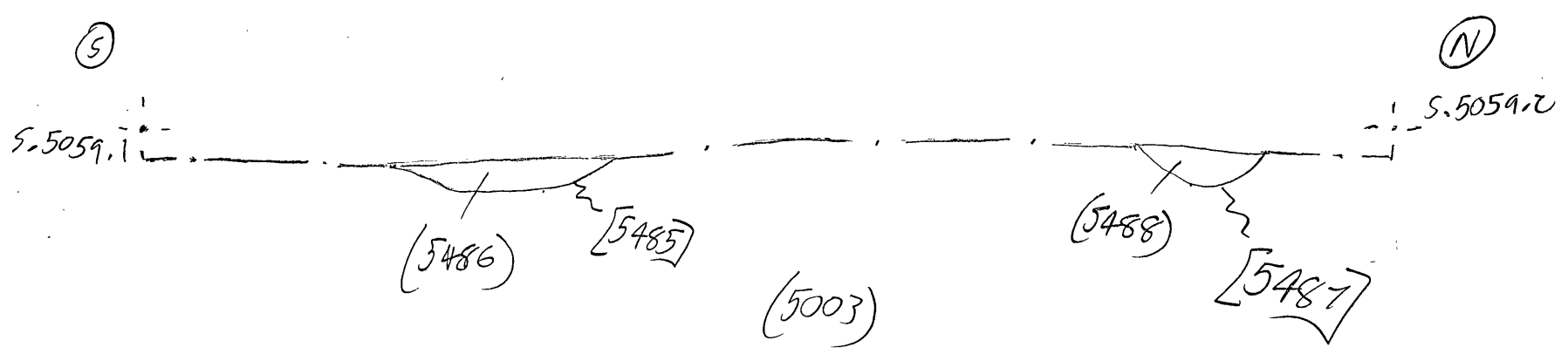
Section 5059: E-Facing of Post Holes [5485]

[5487]

S.5059

M.M.

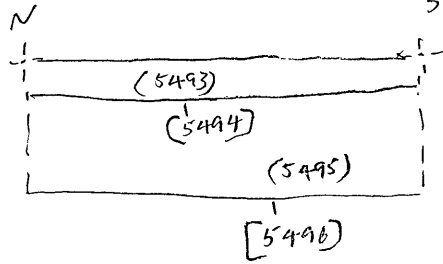
Apr 19/18



- [5485] 0.32m N-S
- (5486) med-yellowish brown
- [5487] 0.22m N-S
- (5488) med-yellowish brown

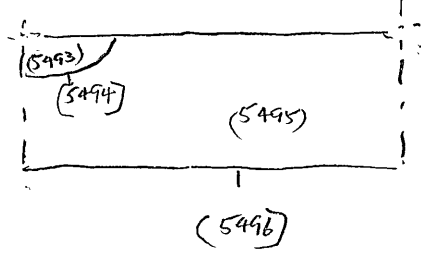
55060

SOP 5060-1

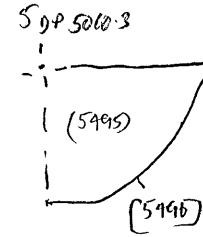


SOP 5060-2

E  
SOP 5060-2



W  
SOP 5060-3



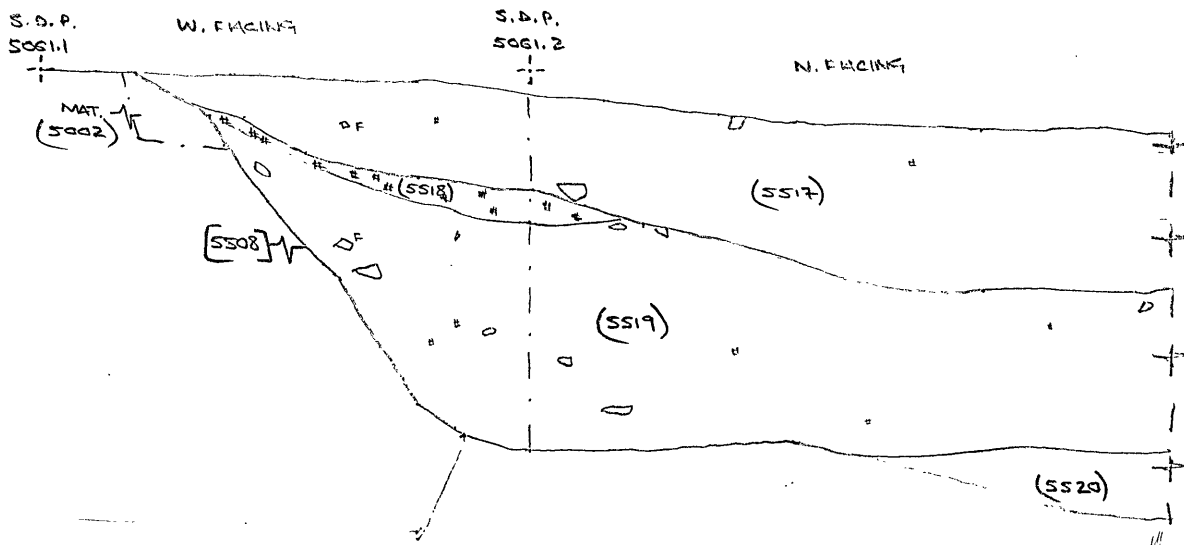
M10.7

sect 5060

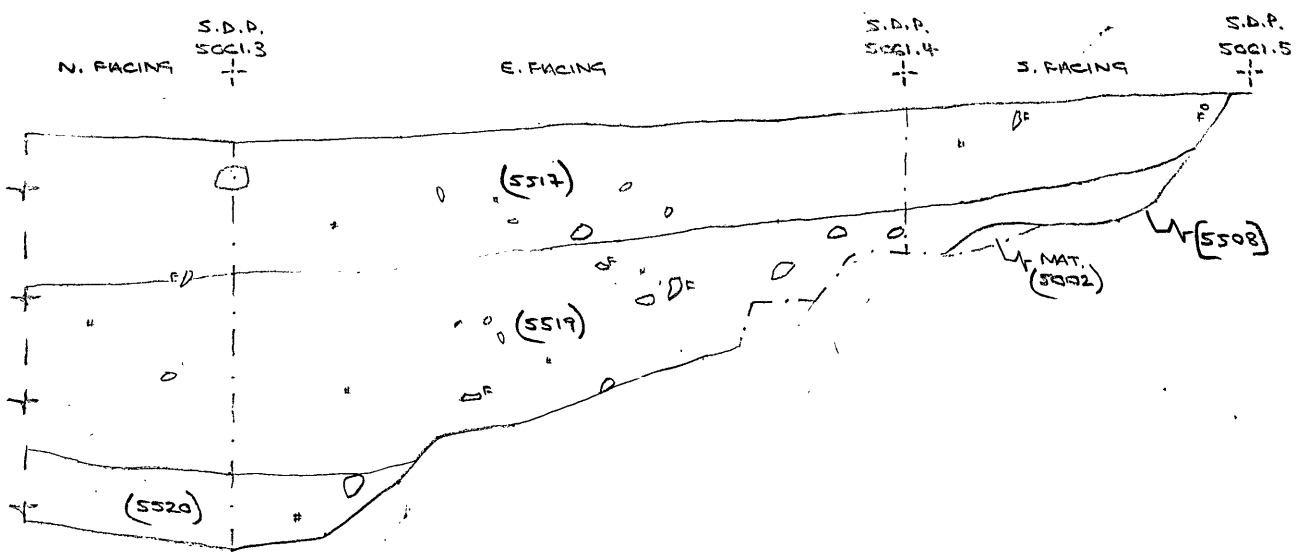
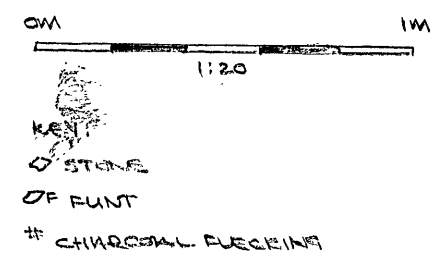
120

CR 19 4-18



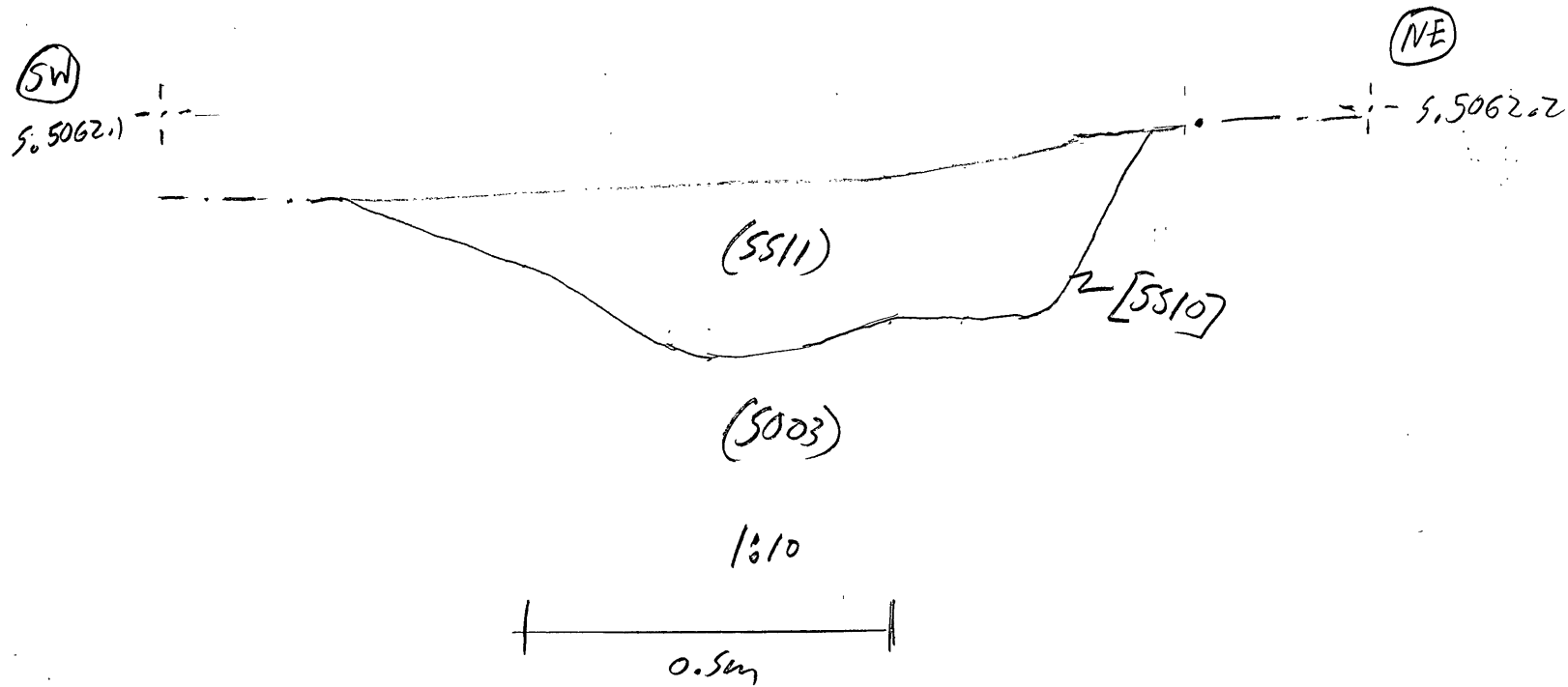


MID17  
 S. 5001  
 SECTION OF DITCH CORNER [5508]  
 1:20  
 20/04/18  
 P.L.



- (5517)
- (5518)
- (5519)
- (5520)
- [5508]
- (5002) MAT.

S. 5001



Section 5062: SE-facing section of ditch [SS10]

M1D17

1.3m slot NW-SE

Dark greyish brown / silty clay / occ. limestone frags  
 not (L.P.?), Bone + water & flint (residual?)

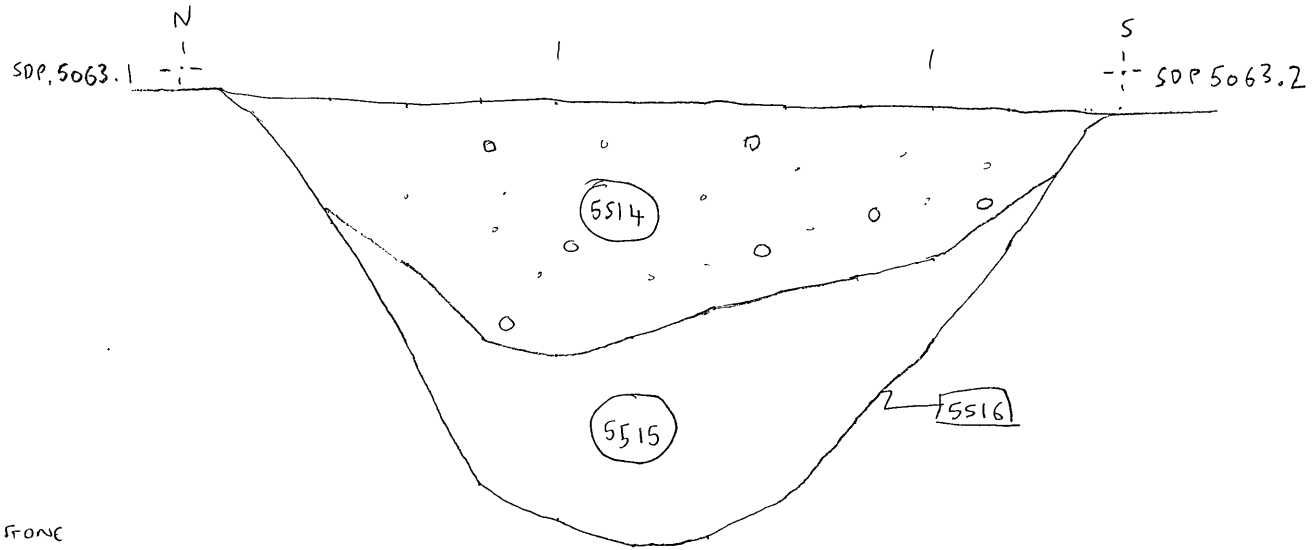
Apr. 20/18

M-M.

S. 5062

M 1017  
S. 5063.  
1:20  
20/4/18  
LH + CR

WEST FACING SECTION SHOWING DITCH 5516



5.5063