

218320

The Old Vicarage

Calne

Scanned Site Archive

# Day Book

Site Code: 218320

Site Name: THE OLD VICARAGE

Site sub-division: /

Leaving time from office/accommodation: 7.05 AM

Leaving time from site: 4.30 PM

Time of arrival on site: 8.15 AM

Time of arrival at office/accommodation: HOME 5 PM.

Staff on site: STEVEN FROUD

GPS 35

POOL VEHICLE MW67 XNV

Weather: COOL FRESH START - SUNNY CLEAR SKYS/NO CLOUD REST OF THE DAY.

Time	Occurrence
8.15	ARRIVED ON-SITE / HAD GARDEN WALK AROUND WITH OWNER OF THE VICARAGE JONATHAN SCAR. - COMMENTED ON THAT JOSEPH PRIESTLY USED TO LIVE THERE.
8.30	GROUND CONTRACTORS DAVE RHODES + 2 ARRIVED ON-SITE / HAD INTRODUCTIONS AND DISCUSSION ABOUT WAY FORWARD, PLAN FOR THE DAY.
8.45	TOOK PHOTOS OF GARDEN PRIOR TO WORK, GC'S STARTED LAYOUT OF SLOPING POOL AREA READY FOR EXCAVATING CONCRETE PERIMETER FOR CONCRETE EXTERIOR TO POOL. (WILL BE USING A 4.5m TOOTHLESS BUCKET.
9.30	TOOK RANDOM GPS LEVELS OF GARDEN AREA GPS 0001-0009 TO SHOW VARYING LEVELS IN GARDEN. HIGHER ON EAST SIDE AND DROPPING TO WEST. GARDEN APPEARS HEAVILY LANDSCAPED, WHERE POOL IS LOCATED IS FLAT LEVEL GROUND WHICH EXTENDS SOUTH PAST THE GREENHOUSES & SHED, EAST OF THE OLD VICARAGE WHERE IT STEPS UP VERTICALLY BEHIND A HEDGE BY ABOUT APPROX 1m (UNABLE TO MEASURE DEPTH DUE TO BOX HEDGE IN FRONT). TOOK LEVELS GPS 0008 & 0009 TO SHOW DIFFERENCE IN HEIGHT.
9.45	STARTED EXCAVATING TRENCHES. CAME ACROSS 1ST DITCH / TRENCH [104] IN SW CORNER.  (SEE OVER)

Last context number: (107)

Last drawing number: /

Last photograph number:

Last survey number: GPS 0082 (NEXT NO 0083)

Location of downloaded photographs:

Location of downloaded survey: ARCHIVE 218320

Recorded by: SPF

Date: 1-4-2019



Continued on reverse

Time	Occurrence
10.30	<p>APPROX PHONED DANHON TO TALK ABOUT PROGRESS &amp; THAT I HAD PHONED A 2ND DITCH/TRENCH [106] IN / TOWARDS SW CORNER. BOTH ARE PARALLEL &amp; RUNNING N-S ACROSS WIDTH OF CENTRE OF POOL. HE ASKED TO FORWARD PHOTO OF DRESSED MASCHRY FOUND IN [104] AND ALSO OF DRESSED &amp; CARVED PIECE OF MASCHRY JONATHAN HAS LAYING ABOUT IN GARDEN.</p>
1. PM	<p>LUNCH FOR 1/2 HOUR.</p>
2. PM	<p>SURVEYED IN DITCH/TRENCHES [104] &amp; [106] ON SOUTH SIDE OF TRENCH 1. <u>NOTE</u> NOTICED GPS SET TO HEIGHT OF 1.8m HOWEVER HAVE HAD POLE AT 2m. KEPT IT THE SAME FOR ALL OTHER READINGS SO ALL POINTS NEED 0.20m ADDING TO THEM.</p>
2.30 pm	<p>NOTICED POSSIBLY RELIC GROUND SURFACE OR SUB-SOIL THIN BAND RUNNING BETWEEN BOTH DITCHES/TRENCHES &amp; ALSO TO THE WEST OF [104]? IS THERE REMNANT OF MADE GROUND/FLOOR BASE ABOVE THIS - MIGHT INDICATE INTERIOR ROOFS OF A BUILDING?</p>
3.45	<p>PHONED SUSAN TO SAY WILL BE IN OFFICE TOMORROW AS THEY WILL BE POURING CONCRETE AND REVETTING EXTERIOR TRENCH OF POOL. BACK ON WEDNESDAY. NOW HAVE CONTINUATION OF DITCHES/TRENCHES OF ON THE NORTH SIDE, THIS ARE MARKEDLY WIDER ON THE NATURAL BASE WHICH HAS BEEN / OR APPEARS SHALLOWER AT A DEPTH OF 1.12m FROM GROUND LEVEL, COMPARED WITH 1.25m ON SOUTH SIDE. (SEE SKETCH PLAN OF TRENCH 1).</p>
3.45+	<p>SURVEYED IN TOP &amp; BASE OF TRENCH 1, AND SURVEYED AREA OF INTERIOR INTACT ISLAND. SURVEYED [106] ON 'N' SIDE BUT FORGOT TO SURVEY CONTINUATION OF [104] ON 'N' SIDE. &amp; TOOK FINAL PHOTOS.</p>
4.30	<p>LEFT SITE.</p>

Site Code: 218320	Site Name: THE OLD VICARAGE.
-------------------	------------------------------

Site sub-division: /

Leaving time from office/accommodation: HOME 7.20	Leaving time from site: 4.30
Time of arrival on site: 7.50	Time of arrival at office/accommodation: 5.00 PM

Staff on site: STEVEN FROUD

GPS35  
POOL VEHICLE NW67 XNV

Weather: COLD CHILLY START - LATER OVERCAST WITH SUNNY SPELLS.

Time	Occurrence
—	YESTERDAY AFTERNOON HAD LORRAINE SPOT DATE X2 POTTERY SHELDS FROM BASE OF [106] IN SECURE CONTEXT. SPOT DATED TO 11/12TH C. ALSO SPOKE TO PHIL ANDREWS WHO SUGGESTED DITCHES/TRENCHES MIGHT BE BURBASE BOUNDARIES ALTHOUGH THINK THIS UNLIKELY.
7.50	ARRIVED ON-SITE
8.00	CONTRACTOR ARRIVED ON-SITE. / TOOK PHOTOS ON PHONE OF POOL AREA.
8.10	QC'S REMOVING SPOIL FROM ISLAND INSIDE POOL AREA, TRENCH 1 AND FILLING IN 'W' END FOOTING TRENCH FOR MINI DISSER ACCESS.
8.30	MOVED CAR FOR LORRY AND STOPPED WORK WHILE BLOCKS FOR POOL WERE UNLOADED OVER WALL OF PROPERTY.
8.45	DAVE ARRIVES ON-SITE AND TAKES OVER REMOVING SPOIL FROM TURF/GRASS.
11.00	LATE BREAK - AFTER HAVING REMOVED TOP & SUB SOIL DOWN TO MAKE GRUND REDEPOSITED MATERIAL (101) CANNOT SEE ANY EVIDENCE OF DITCHES CUTTINGS THROUGH THIS LAYER.
11.30	CONTINUE TO TAKE SURFACE DOWN IN LAYERS.
1.30	LUNCH BREAK - RECEIVED PHONE CALL FROM DAMIAN - DISCUSSED PROGRESS.
3.30	HAVE STRIPPED TO NATURAL & CAN SEE DITCH [108] & PATCHES MADE GRUND IN 'SW' CORNER DIVING OFF DOWNWARDS.

Last context number:	Last drawing number:
Last photograph number:	Last survey number: GPS0118

Location of downloaded photographs:  
Location of downloaded survey:

Recorded by: SPF

Date: 3-4-2019

Continued on reverse

Time	Occurrence
3.40	<p>SENT PICS OF STRIPPED AREA TO DAMIEN, FORWARDED TO MELANIE - PENROD, COUNTY ARCH. DAMIEN &amp; POSSIBLY MELANIE WILL VISIT TOMORROW. DAMIEN HAS ALSO SAID WE NEED TO CLEAN 'S' SECTION AND DRAW IT, AND I THINK ALSO THE 'E' END SECTION SHOULD ALSO BE DRAWN. NEED TO CONFIRM WHAT BEST SCALE TO USE WITH DAMIAN.</p>
3.00	<p>PHONED SUSAN AFTER MISSED CALLS. CORDELIA IS COMING TOMORROW &amp; FRIDAY TO HELP &amp; IS BRINGING ANOTHER VAN.</p>
4 PM	<p>SURVEYED IN CLEARLY VISIBLE DITCH/TRENCH [106] &amp; SEMI CIRCLE 1/4 OF MADE GROUND / REDEPOSITED MATERIAL IN 'SE' QUARTER OF POOL. (110)</p>
4.30	<p>LEFT SITE.</p> <p>NOTE - 047 CAMERA HAS BEEN PLAYING UP ALL DAY. TOOK PHOTOS ON WORK PHONE.</p>
<p>QUICK SKETCH END OF DAY.</p>	
<p>The sketch depicts a rectangular site plan. At the top and bottom edges, the word 'CONCRETE' is written. On the left side, there is a wavy line labeled 'SPK - ACCESS'. A dashed rectangular area is shown in the center-left, with a question mark '?' inside. To the right of this area is a vertical line labeled '[106]'. Further right is a vertical line labeled '(107)'. To the right of (107) is a diagonal line labeled 'NATURAL'. At the bottom right, there is a curved line labeled '(110)'. Measurements are indicated with arrows: '2.50' between the top of [106] and the top of (107); '2m' between the bottom of [106] and the bottom of (107); '3m' between the bottom of (107) and the bottom of (110); and '1.55m' between the bottom of (107) and the bottom of (110). A north arrow is on the right side of the sketch.</p>	

Site Code: 218320	Site Name: THE OLD VICARAGE
-------------------	-----------------------------

Site sub-division: /

Leaving time from office/accomodation: 7.30	Leaving time from site: 4.30
Time of arrival on site: 8.00	Time of arrival at office/accomodation: 5 PM.

Staff on site: STEVEN FROLD, CORDELIA

GPS 35  
POOL VEHICLE MW67 XNV

Weather: HEAVY RAIN ALL DAY (WITH OCC LIGHTER SHOWERS)

Time	Occurrence
8.00	ARRIVED ONSITE. - TRANSPORTED KIT TO POOL AREA.
8.30	CORDELIA ARRIVED ONSITE / NO TOILET SO POINTED OUT LOCAL SUPERMARKET - DO HAVE ACCESS TO HOUSE TOILET WHEN JONATHAN ARRIVED.
8.30	CORDELIA STARTED 1m SLOT MIDWAY ACROSS [106], TRENCHED & ATTACHED A TWO METRE STRIP ACROSS [104] HERE TOWARD NORTH SIDE TO INDICATE A STRANGE FORK IN FILLS.
10.00	HEAVY RAIN, WHICH LIGHTENED AFTER BREAK CONTINUED WORK AT 10.40 AFTER RAIN PASSED. SENT EMAIL TO DAMIAN ABOUT PROGRESS AND TO SUGGEST I THOUGHT DITCHES DID CUT THROUGH THE MADE GROUND SURFACE WHICH IS VERY CONFUSING.
12.00	DAMIAN AND MELANEY POMROY (COUNTY ARCHAEOLOGIST) ARRIVED ONSITE JUST AFTER JONATHAN & EMILY (DAUGHTER) JUST GOT BACK FROM LONDON. ALTHOUGH YESTERDAY IT WAS DECIDED TO HAND DIS THE DITCHES, AFTER SEEING THE SIZE OF THE FEATURES AND DISCUSSION WITH MELANEY, IT WAS AGREED TO USE THE MINI DISSER TO EXCAVATE THE DITCHES. REST OF THE DAY CORDELIA CONTINUED TO SU DIS [106] WHILE I SURVEYED IN [104] CUT AS PRE-EX, AND CLEANED UP SECTION ON 'S' SIDE OF TRENCH AND STARTED DRAWINGS THIS AT 1:20 SCALE.

Last context number:	Last drawing number:
Last photograph number: USING PHONE	Last survey number: GPS00129
Location of downloaded photographs:	
Location of downloaded survey:	

Recorded by: SPF	Date: 4-4-2019
------------------	----------------

Time	Occurrence
3.00	SPOKE TO MARTIN AND HE HAS CALLED DAVE TO ARRANGE TO BE ON SITE FRIDAY, TO DRIVE THE MINI DISSER. •
3.45	PHONED DANIAN TO CONFIRM HAVE A MINI DISSER TOMORROW, AND HE HAS SAID CORDELIA WILL BE ON HAND IF NEED HELP TOMORROW IF IT LOOKS LIKE I'M NOT GOING TO FINISH.
4.30	LEFT SITE
	<p><u>NOTE</u> [14] AFTER TROWLING MATTOCHINS HAS, A DARKER FILL ON EACH SIDE WITH A MIDDLE FILL OF RUBBLE, DECADES OF COLLAPSE/RASSTONE. THE DARKER FILLS ON EACH SIDE CONTINUE BENEATH THIS RUBBLE/SRAVELLY FILL.</p>
	<p><u>DIMENSIONS</u></p>

Site Code: 218320	Site Name: THE OLD VICARAGE
-------------------	-----------------------------

Site sub-division: /

Leaving time from office/accomodation: 7.30	Leaving time from site: 4.15
Time of arrival on site: 8.00	Time of arrival at office/accomodation: 5.30

Staff on site: STEVEN FROD, ~~COLLEEN~~

GPS35  
POOL VEHICLE TW67 XNV.

Weather: CLOUDY LIGHT DRIZZLE BUT OTHERWISE FAIR WEATHER.

Time	Occurrence
08.00	ARRIVED ON-SITE. / TRANSFERRED KIT TO GARDEN.
08.10	CONTINUED DRAWING LONG SECTION SCALE 1:20 ON 'S' SIDE OF TRENCH/POOL.
08.30	MARTIN, GC ARRIVED ON-SITE TO HELP EXCAVATE DITCHES WITH MINI DISSEMIN.
08.35	STARTED MACHINING OUT DITCH [106] THEN TRACKED BACK TO MACHINE OUT [104] - MANAGED TO EXCAVATE BOTH WITHOUT NEEDING TO BACKFILL ONE.
11.30	FINISHED MACHINING OUT TRENCHES / HAD BREAK. LATE.
12.00	CLEANED SECTIONS AND TOOK PHOTOS (LOST TROWEL). STARTED DRAWING.
14.00	FINISHED DRAWING & HAD LATE LUNCH.
14.30	SOILED OUT FIELDS & MONITORING & SURVEYED IN THE SLOTS, SECTION LINES & CP'S.
15.30	FINISHED LONG SECTION ON 'S' SIDE OF TRENCH, PHONE CALL FROM DARRIAN DISCUSSED PROGRESS & PHOTOS OF SECTIONS OF [104] & [106] I SENT HIM EARLIER AT ABOUT 12.30.
15.45	NOTAL DETECTED SPUR FROM BOTH TRENCHES BUT NOT NEARLY WORK.
4.15	LEFT SITE AFTER MACHINING

Last context number:	Last drawing number:
Last photograph number: /	Last survey number: GPS0154.

Location of downloaded photographs: X-DRIVE

Location of downloaded survey: ARCHIVE DOWNLOADED FRIDAY 5.30 ISM.

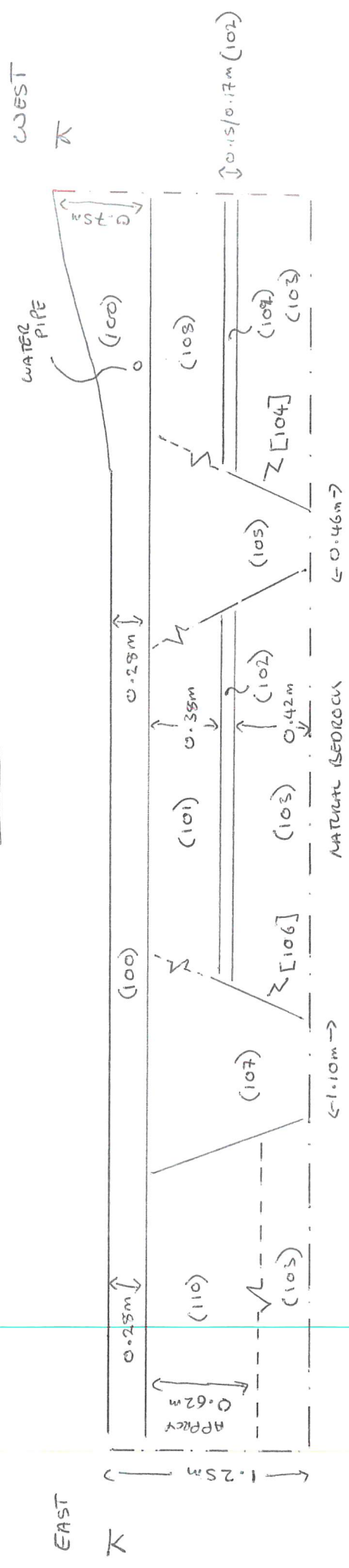
Recorded by: SPF	Date: 5/4/2019
------------------	----------------



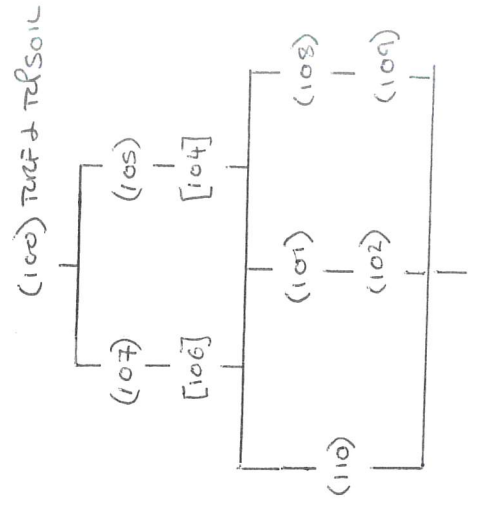
INITIAL INTERPRET' SKETCH SOUTH SIDE (N-FAC-SEC)

(NOT TO SCALE)

(HAS CHANGED SEE DRAWINGS 101)



MATRIX SUGGESTED?



(103) NATURAL GIVING WAY TO BEDROCK.

DEPTHS FROM GROUND LEVEL / LORAN

- 0.66m TO TOP OF (102)
- 0.83m TO TOP OF (103)
- 1.25m TO BASE OF TRENCH & BEDROCK (103)

# Survey Data

<b>Site Code:</b> 218320	<b>Site Name:</b> THE OLD VICARAGE
--------------------------	------------------------------------

**Number Sequence:** / GPS NUMBERS.

Context no	Type	Interpretative category	Fill of/ Filled with	Site sub-division	Plans	Sections	Initials/date
GPS0001	- GPS0009	GARDEN LEVELS.					1/4/19
GPS0010	- GPS0013	PRE-EX CF TRENCH / DITCH [104]		SOUTH	SIDE		↓
GPS0014	- GPS0017	PRE-EX OF TRENCH / DITCH [106]		SOUTH	SIDE		
GPS0018	- GPS0019	LEVELS APPROX TOP CF [104]					
GPS0020	- GPS0021	LEVELS APPROX TOP CF [106]					
GPS0022	-	LEVEL LAWN SURFACE (100)					
GPS0023	-	LEVEL TOP CF MADE GROUND (101)					
GPS0024	-	LEVEL TOP CF LAYER (BURIED SOIL?) (102)					
GPS0025	-	LEVEL TOP CF NATURAL (?) (103)					
GPS0026	-	LEVEL BASE CF TRENCH 1	BEDROCK / NATURAL (103)				
GPS0027	- GPS0030	PRE-EX CF TRENCH / DITCH [106]		NORTH	SIDE		
GPS0031	- GPS0050	TOP TRENCH 1					
GPS0051	- GPS0065	BASE TRENCH 1					
GPS0066	- GPS0082	AREA (ISLAND INTERIOR TO BE EXCAVATED).					↓
GPS0083	- GPS0096	AREA MADE GROUND (110) SE CORNER					3/4/19
GPS0097	- GPS0117	PRE-EX CF TRENCH / DITCH [106]					↓
GPS00118	- GPS0129	PRE-EX CF TRENCH / DITCH [104]					4/4/19
GPS0130	- GPS0131	SL104A / [104]					5/4/19
GPS0132	-	CONTEXT & CP [104]					↓
GPS0133	- GPS0141	SLOT [104]					
GPS0142	- GPS0143	SL105A / [106]					
GPS0144	-	CONTEXT & CP [106]					
GPS0145	- GPS0151	SLOT [106]					
GPS0152	- GPS0153	SECTION LINE ALONG SOUTH SIDE OF TRENCH 1.					
GPS0154	-	(RANDOM ROOM) SAME AS 0153 BY MISTAKE.					

# Trench Records

Site Code: 218320 Site Name: 1 THE OLD VICARAGE

Site Sub-division: Trench no: 1

Machined  Hand dug  Length (m): 12.90m Width (m): 5m Thickness/depth (m): 1.12m N  
i. 25m S

X co-ord: Y co-ord: Ground level:

Context number	Context type	Fill of/ <del>Interpretation</del>	Interpretative category/description	Depth from ground surface (m)
(100)	LAYER	/	LAWN/Turf & TOPSOIL - DARK GREYISH BROWN / ALMOST BLACK. SILTY CLAY LOAM, WITH FREQ ROOTS AND SPARSE SMALL LIMESTONE FRAGMENTS & RARE CHARCOAL. LEVEL HORIZON WITH SUBSOIL, LOOSE CONSISTENCY.	0.20m w END) 0.10 AVERAGE.
(102)	LAYER	/	SUBSOIL - DARK YELLOWISH BROWN, SILTY CLAY LOAM. WITH FREQ ROOTS AND SPARSE LIMESTONE FRAGMENTS OCC CHARCOAL INCS, WELL DEFINED HORIZON WITH MADE GROUND BELOW, HORIZON INDICATES A DIT.	0.10 - 0.20m (0.34m w END)
(101)	LAYER	/	MADE GROUND - REDEPOSITED MATERIAL.	0.2 - 0.4m
(102)	LAYER	-	BURIED SOIL: HORIZON OF BURIED SOIL OF MED. GREY SILTY CLAY LOAM WITH SPARSE SMALL TO MODERATE LIMESTONE FRAGMENTS.	0.4 - 0.5m
(103)	LAYER	-	NATURAL: DEGRADED TABULAR LIGHT YELLOW LIMESTONE OR CORNBRASS, WITH OCCASIONAL PATCHES OF LIGHT YELLOWISH GREY MOTTLED CLAY	0.5 + m.
[104]	CUT	-	CUT OF LINEAR DITCH, 2.3m WIDE, WITH MODERATELY SLOPING STRAIGHT SIDES + A FLAT BASE.	0.45 - 0.75m
(105)	FILL	[104]	BACKFILL: REDEPOSITED MATERIAL OF LIGHT YELLOW - ISH BROWN SANDY SILTY CLAY WITH FREQUENT INCLUSIONS OF MODERATE TO LARGE LIMESTONE WITH OCCASIONAL BOULDERS, AND APPEARS TO CONT. CENTRALLY ALONG DITCH.	0.25m thick
[106]	CUT	/	CUT OF LINEAR DITCH 2.3m WIDE, WITH MODERATELY SLOPING STRAIGHT SIDES AND A FLAT BASE.	0.28 - 1.14 m.
(107)	FILL	[106]	BACKFILL: REDEPOSITED MATERIAL OF A DARK GREYISH BROWN SILTY <del>CLAY</del> CLAY LOAM, ORGANIC IN APPEARANCE WITH RARE CHARCOAL & SMALL LIMESTONE INCLUSIONS	0.57m thick
(108)	LAYER	/	MADE GROUND: REDEPOSITED MATERIAL OF LIGHT YELLOWISH BROWN SILTY CLAY LOAM WITH FREQUENT INCLUSIONS OF SMALL TO MODERATE LIMESTONE AND OCCASIONAL BRICK + TILE.	0.2 - 0.4 m.

Plans: Sections: Photographs: 047 & PHOTO WA0858.

/ 104B & 105B 101 - 103 (ALL SAME) 047 - 105 & 163

104A 105A WA0858

Context:	Pottery	Animal bone	Worked flint	Burnt flint	Fired clay	CBM	Slag	Metal object	Marine shell	Stone	Other (specify)
(100)	✓					✓				✓	
(101)	✓					✓				✓	
(110)	✓	✓				✓				✓	
(105)		✓									
(111)	✓	✓									
(113)	✓	✓									

Object nos: Sample nos:

Recorded by: SPF Date: 5.4.2019 Checked by: Date:

Sketch plan:

Add north arrow:

Sketch section:

Notes:

(107) A. GENE & POTTERY.





# Graphic Register



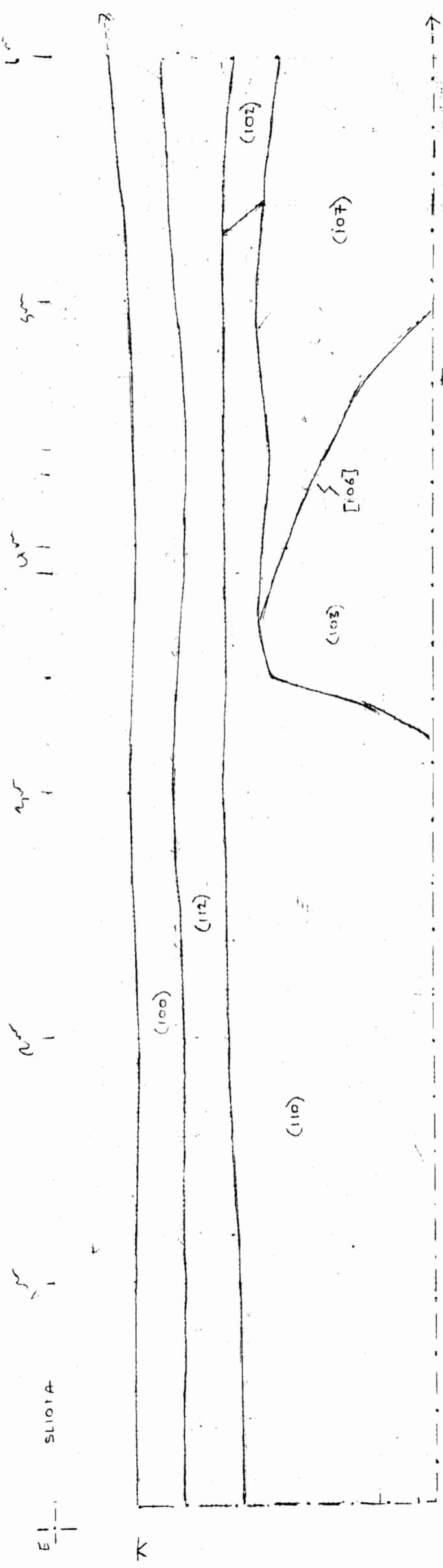
# Site Drawings

<b>SITE CODE</b> 218320
<b>SCALE</b> 1:20

<b>SITE SUB-DIV.</b> /
<b>DRAWN BY</b> SPF

<b>DRAWING No.</b> 101
<b>DATE</b> 4/4/2019

A) NORTH FACING SECTION ALONG SOUTH SIDE OF SWIMMING POOL. SCALE 1:20



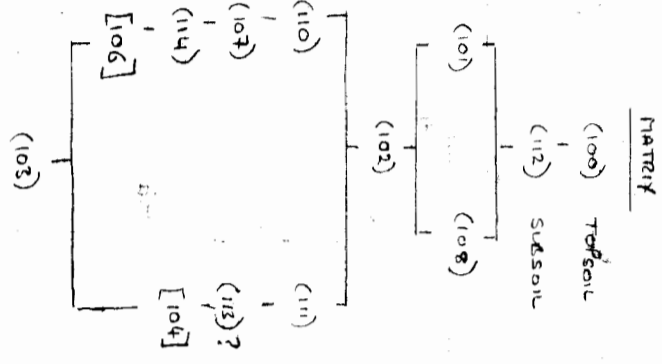
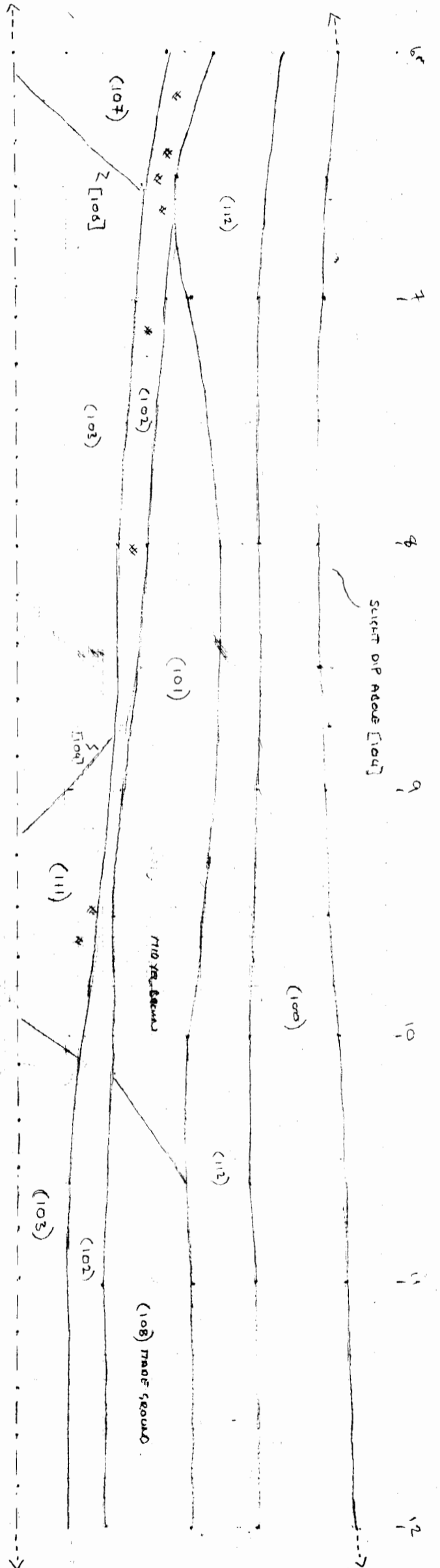
SECTION CONTINUES ON DRAWING 102 & 103.

**NOTES**

A) FAC SEC TRENCH 1

<b>SITE CODE</b> 218320	<b>SITE SUB-DIV.</b> ✓	<b>DRAWING No.</b> 102
<b>SCALE</b> 1:20	<b>DRAWN BY</b> SPF	<b>DATE</b> 5/4/2019

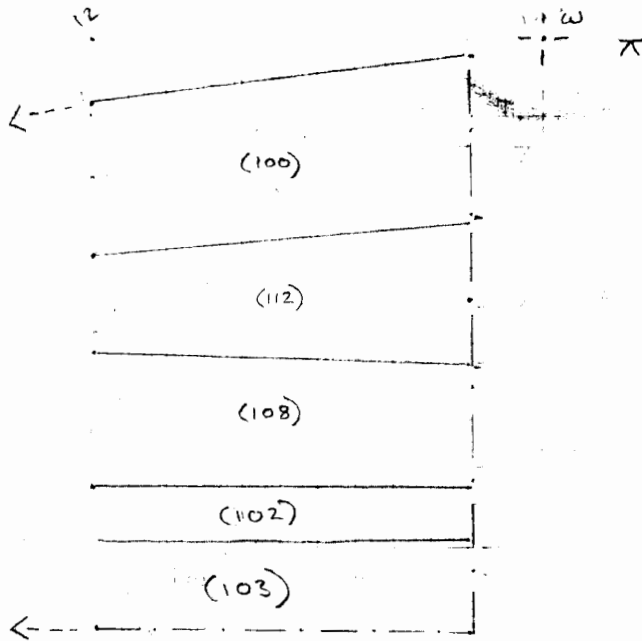
4) NORTH FACIES SECTION ACROSS SOUTH SIDE OF TRENCH 1 (SAINNIUS ROAD) / SCALE 1:20



SECTION CONTINUES ON DRAWINGS 101 & 103

NOTES

A) NORTH FACING SECTION ACROSS SOUTH SIDE OF TRENCH 1 (SWIMMING POOL) / SCALE 1:20.



SECTION CONTINUES  
ON DRAWING 102.



NOTES

SCALE

1:20

CONTEXT Nos.

DRAWN BY

SPF

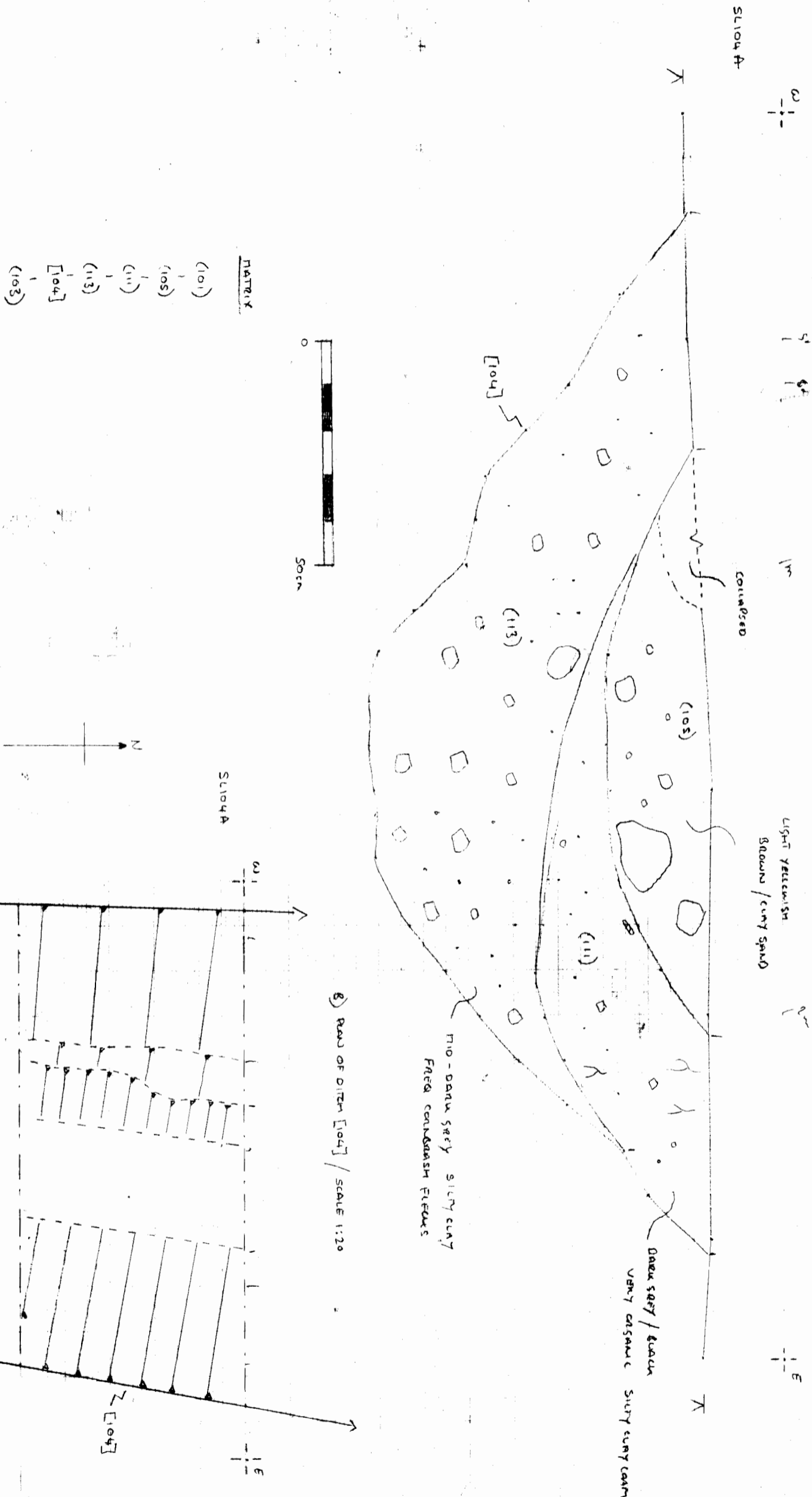
OBJECT Nos.

DATE

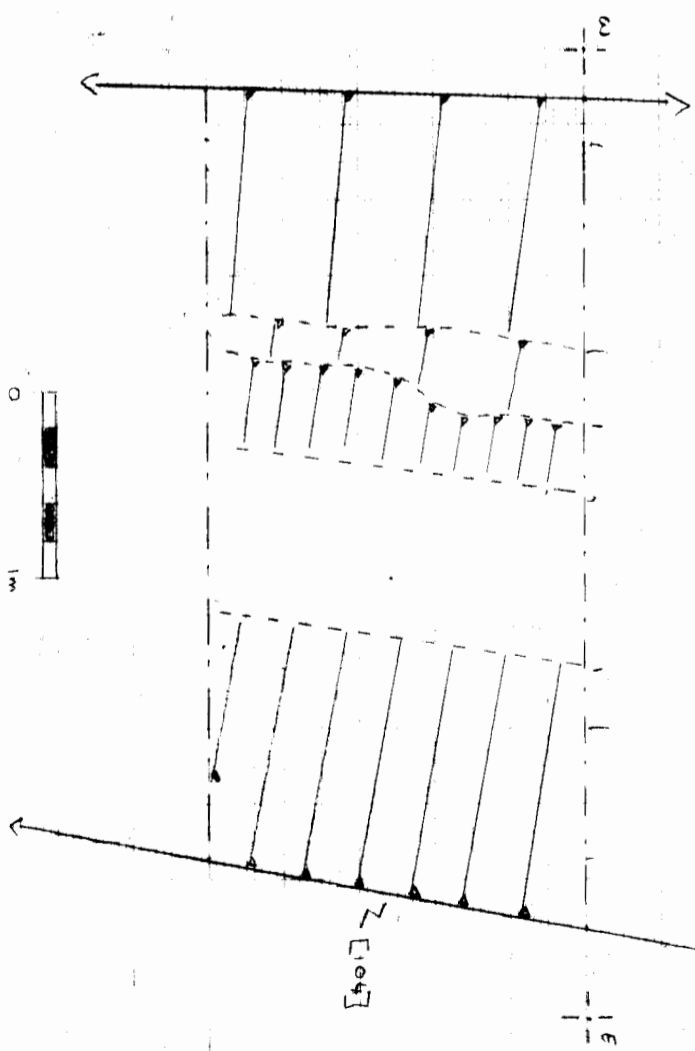
5/4/2019

SITE CODE 218320	SITE SUB-DIV. /	DRAWING No. 104A
SCALE 1:10 / 1:20	DRAWN BY SPF	DATE S-4-2019

A) SOUTH FACING SECTION ACROSS DITCH [104] / SCALE 1:20



B) PLAN OF DITCH [104] / SCALE 1:20



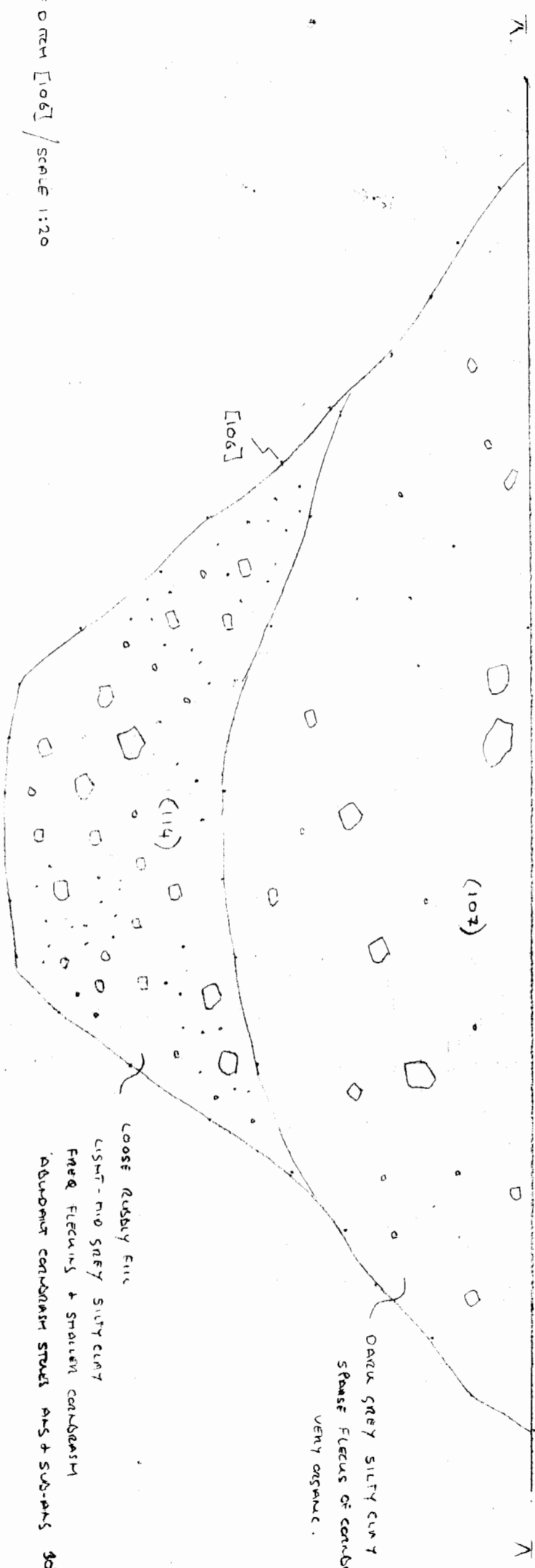
- MATRIX
- (101)
  - (105)
  - (111)
  - (113)
  - [104]
  - (103)

NOTES

<b>SITE CODE</b> 218320	<b>SITE SUB-DIV.</b> /	<b>DRAWING No.</b> 10 SA
<b>SCALE</b> 1:10 / 1:20	<b>DRAWN BY</b> SPF	<b>DATE</b> 5-4-2019

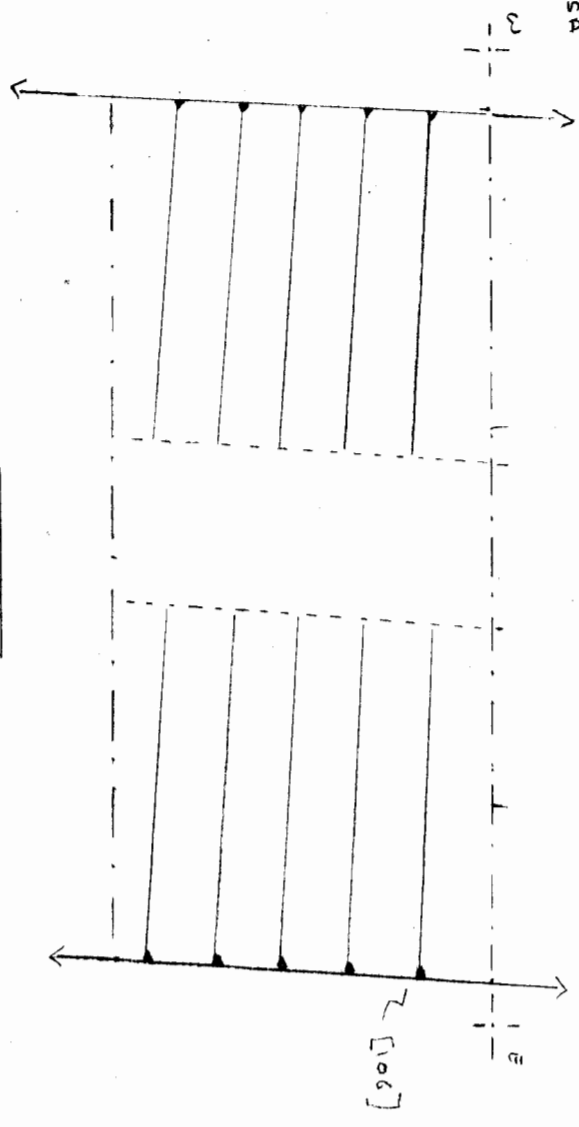
A) S-FAC SEC across ditch [106] / SCALE 1:10

SL10SA



B) PLAN OF DITCH [106] / SCALE 1:20

SL10SA



- MATRIX**
- (110)
  - (103)
  - (114)
  - [106]
  - (103)



# Photographic Record

Site Code: 218320 Site Name: THE OLD VICARAGE

PO/PS: SPF Camera no: 047 (Tick as appropriate)  Digital  B&W photo Film no:

Dial no	Jpeg number*	Description	Scale(s)	View from	Initials/ date	Archive number	
1	105	PRE EX PHOTO'S OF THE GARDEN OF THE	/	NW	SPF		
2	106	OLD VICARAGE	/	NW	1-4-2019		
3	107	↓	/	NW		✓	
4	108		/	S		✓	
5	109		/	SE			
6	110		/	SE		✓	
7	111		/	W			
8	112		/	W		✓	
9	113		/	E			
10	114		/	E			
11	115		HEDGE AND VERTICAL SIDED BANK	/	NW		✓
12	116		TO EAST OF HSE & SCF SHEDS	/	NW		✓
13	117	↓	/	NE		✓	
14	118	WORKING SHOTS LAYING OUT PLAN OF	/	NE		✓	
15	119	SWIMMING POOL.	/	NE			
16	120	↓	/	E			
17	121		/	E			
18	122	S-SIDE TRENCH WORKING SHOTS	/	W		✓	
19	123	↓	/	W			
20	124		/	W			
21	125	[106] SE	1x2m 1x1m	NW/E		✓	
22	126	↓		NW/E			
23	127		↓	NW		✓	
24	128		1x1m	N			
25	129	↓	1x1m	N		✓	
26	130	E-SIDE TRENCH 1 WORKING SHOTS	/	S			
27	131	↓	/	S		✓	
28	132		/	S			
29	133		/	S			
30	134		/	S			
31	135		↓	/	S		
32	136	[104] SW	1x2m 1x1m	NW			
33	137	↓		NW		✓	
34	138		↓	NE		✓	
35	139		↓	NE			
36	140		↓	1x1m	N		✓

Downloaded?  Comments:

\* Turn dial to 'review' and the jpeg number appears in the top right hand corner

Site Code: 218320 Site Name: THE OLD VICARAGE

PO/PS: SPF		Camera no: D47	(Tick as appropriate) <input checked="" type="checkbox"/> Digital <input type="checkbox"/> B&W photo		Film no:		
Dial no	Jpeg number*	Description	Scale(s)	View from	Initials/date	Archive number	
1	141	N-FAC-SEC ON S TRENCH WITH LAYERING	1x2m	N	SPF	✓	
2	142	↓	1x2m 1x1m	NE	1-4-2019		
3	143		1x2m	N			
4	144		1x2m	NW		✓	
5	145		1x2m 1x1m	NE		✓	
6	146		[104] SE	1x1m	N		✓
7	147	N-FAC-SEC ON S TRENCH WITH LAYERING	1x1m	N		✓	
8	148	↓	1x1m	N		✓	
9	149		1x1m	NW		✓	
10	150		WORKING SHOTS E-SIDE TRENCH 1	/	S		✓
11	151	MASONRY FROM UPPER PART OF [104] SW	1x2m	/			
12	152	(100)	1x0.2m	/			
13	153	↓ VERY DARK IMAGES	1x0.2m	/			
14	154	[106] NE	1x2m	SE		✓	
15	155	↓	1x2m	SE		✓	
16	156		1x2m	SE		✓	
17	157		1x2m 1x1m	SE		✓	
18	158		1x2m	NW			
19	159		1x2m	NW			
20	160		1x2m	NE		✓	
21	161		1x2m	E		✓	
22	162		1x2m 1x1m	NW		✓	
23	163		↓ TAILOR ON PHONE	-"-	E		✓
24	164/24		OVERVIEW OF [104] AT 1.25m DEPTH.	/	SE		✓
25	165/05	PHOTO OF DRESSED MASONRY BLOCK. (101).	0.2m	/		✓	
26	166/15	↓	/	/			
27	167/28		/	/		✓	
28	168/29		/	/			
29	169/39	↓	↓	/		✓	
30	170/43	DRESSED/CARVED MASONRY FROM SARDON (NOT	0.2m	/		✓	
31	171/06	FROM EXCAVATION AREA - CURIO).	/	/		✓	
32	172/10	↓	/	/		✓	
33	173/51		/	/		✓	
34	174/52		↓	↓	/		
35	175/46	N-FAC SEC ACROSS [106].	1x2m 1x1m	NW		✓	
36	176/45	BASE OF TRENCH [106] 'N SIDE'	1x1m	NW	↓		
Downloaded? <input type="checkbox"/>		Comments:					

\* Turn dial to 'review' and the jpeg number appears in the top right hand corner

Site Code: 218320 Site Name: 1 THE OLD VICARAGE

PO/PS: SPF		Camera no: PHONE	(Tick as appropriate) <input checked="" type="checkbox"/> Digital <input type="checkbox"/> B&W photo		Film no:	
Dial no	Jpeg number*	Description	Scale(s)	View from	Initials/date	Archive number
1	177 / 09	BASE OF TRENCH [106] 'N SIDE'	1x1m	NE	SPF 1-4-2019	✓
2	178 / 11	'N' FAC SEC ACROSS [104] 'N SIDE'	1x2m 1x1m	E		✓
3	179 / 53	↓	1x1m	N		✓
4	180 / 31	↓	1x1m	N		✓
5	181 / 59	OVERVIEW OF TRENCH AT 'W' END OF POOL	1x2m	S		
6	182 / 10	↓	-"-	S		✓
7	183 / 46	OVERVIEW OF TRENCH AT 'E' END OF POOL	1x2m	SW		✓
8	184 / 47	↓	-"-	SW		
9	185 / 55	↓	-"-	S		
10	186 / 04	OVERVIEW OF TRENCH ON 'S' SIDE OF POOL.	1x2m	W		✓
11	187 / 10	OVERVIEW OF TRENCH ON 'N' SIDE OF POOL	1x2m	W	✓	
12	188 / 23	↓	1x2m	W	✓	
13	189 / 33	OVERVIEW OF POOL TRENCHING PRIOR TO STRIPPING	/	NE	SPF 3-4-2019	
14	190 / 36	POOL INTERIOR USED NORMANS.	/	NE		
15	191 / 44	↓	/	NE		Plate 3
16	192 / 18	WORKING SHEET STRIPPING POOL INTERIOR.	/	NE		
17	193 / 12	↓	/	NE		Plate 4
18	194 / 02	PHOTO ACROSS [106] & (110) TO LEFT	1x2m	N		
19	195 / 06	↓	-"-	NW		✓
20	196 / 28	STRIPPED INTERIOR OF POOL [106], [104] & (100)	1x2m	NE		
21	197 / 03	↓	↓	E		
22	198 / 53	↓	↓	W		Plate 5
23	199 / 23	PHOTO ACROSS [106] & (110) LATER TOP	1x2m	SW		
24	200 / 25	STRIPPED INTERIOR OF POOL (100), [106] & [104]	1x2m	SE		
25	201 / 50	↓	1x2m	NW		
26	202 / 53	↓	1x2m	SW		
27	203 / 59	↓	/	NE		Cover
28	204 / 58	S. FAC. SEC ACROSS [104], (100), (112) & (101)	1x2m	N		✓
29	205 / 59	↓	-"-	N		
30	206 / 29	S FAC. SEC ACROSS [106], (100), (112) & (110)	1x2m	N		✓
31	207 / 31	↓	-"-	N		
32	208 / 32	S FAC. SEC SHOWING 'W' EDGE OF (110)	1x2m	N		✓
33	209 / 33	↓	↓	N		
34	210 / 34	↓	↓	N		
35	211 / 14	OVERVIEW OF TRENCH EDGE ON 'S' SIDE [104] & [106]	1x2m	N		✓
36	212 / 15	↓	1x2m	N		
Downloaded? <input type="checkbox"/>		Comments:				

\* Turn dial to 'review' and the jpeg number appears in the top right hand corner

**Site Code:** 218320      **Site Name:** 1 THE OLD VICARAGE

**PO/PS:** SPF      **Camera no:** PRIME      (Tick as appropriate)  Digital     B&W photo      **Film no:**

Dial no	Jpeg number*	Description	Scale(s)	View from	Initials/date	Archive number
1	213 / 16	curvature of TRENCH EDGE ON 'S' SIDE [100][100]	1x2m	N	SPF 3-4-19	
2	214 / 40	↓	- 11 -	NW	↓	✓
3	215 / 30	S-FAC SEC ACROSS [104]	1x2m	S	SPF 3-4-19	
4	216 / 32	↓	↓	S	↓	
5	217 / 35	↓	↓	S	↓	
6	218 / 300	↓	↓	S	↓	
7	219 / 307	↓	↓	S	↓	Plate 1
8	220 / 340	S-FAC SEC ACROSS [106]	1x2m	S	SPF 3-4-19	
9	221 / 547	↓	↓	S	↓	
10	222 / 426	↓	↓	S	↓	
11	223 / 427	↓	↓	S	↓	
12	224 / 428	↓	↓	S	↓	
13	225 / 528	↓	↓	S	↓	
14	226 / 529	↓	↓	S	↓	
15	227 / 530	↓	↓	S	↓	
16	228 / 531	↓	↓	S	↓	Plate 2
17						
18						
19						
20						
21						
22						
23						
24						
25						
26						
27						
28						
29						
30						
31						
32						
33						
34						
35						
36						

Downloaded?       Comments:

\* Turn dial to 'review' and the jpeg number appears in the top right hand corner