

a

c



b




Plate I. a The Mavourne Disc.


b Base of late eighth century Saxon cross-shaft.

c pre-Abbey burials cut by Norman footings for south wall of south aisle, to south of east end of nave; stone coffin burial of Abbey period, a north cloister walk interment.

MAVOURNE DISC ELSTOW ABBEY



a




b



c


Plate II. a General view, facing southwest, of excavations at east end of Abbey church: fifteenth century extended north aisle in foreground.
 b Norman footings for south nave aisle just west of crossing.
 c south quire aisle eastern termination completely excavated: view from west shows relationship with presbytery at right and Norman robber trenches within.



a



b



c

Plate III. a View from south of southwest corner of Norman claustral ranges, with south wall cut by west wall of fourteenth century refectory with southwest corner of refectory in background.
b Northwest corner fourteenth century cloisters, showing unexcavated robber trenches for Norman footings and Saxon burial cut by both.
c Junction east ends refectories and west sides of dormitory undercrofts, seen from south.



a



b

Plate IV. a View facing east of partition wall across fourteenth century cellarium, with pier base to right, cutting earlier drain.
 b View facing east along south walls of mansion (at left) and fourteenth century refectory (at right) showing narrow interspace and external Abbey buttress.
 c General view of east end of church and present-day mansion ruins.

ELSTOW ABBEY



c



a

Plate V. a E3, Ford House, west elevation to road.
b E2, Paynes, east elevation to road.

TIMBER-FRAMED BUILDINGS

b





a

Plate VI. E1, 115-7 Great North Road.
a East elevation to road.
b Hall roof truss.

[R.C.H.M.]

b


TIMBER-FRAMED BUILDINGS

[R.C.H.M.]





a



b




Plate VII. E1, 115-7 Great North Road.
a Wing roof.
b First floor windows to wing.
c Ground floor fireplace in the wing.

TIMBER-FRAMED BUILDINGS



a



b



c

Plate VIII. E4. Basmead Manor.
a East end.
b Spandrel, N₁
c Spandrel, S₁

TIMBER-FRAMED BUILDINGS



a



b



c



d

Plate IX. a E7, originally a two room house of one floor with open hearth.
b T18, a two room house originally of one floor with a timber fireplace.
c E35, a Type I house, probably floored originally.
d E28, eighteenth or nineteenth century Type I house.

TIMBER-FRAMED BUILDINGS



a



c



b

Plate X. a T18, timber fireplace.
b T2, timber fireplace.
c T2, nineteenth century timber-framing.



Plate XI. a T3, nineteenth century Type I house.
b E26, gable end, seventeenth century Type I house.
c T1, large Type I house.
d T1, timber fireplace.

TIMBER-FRAMED BUILDINGS



a



b

c



d



Plate XII. a Type J house.
b E37, Type J house.
c E36, seventeenth century, house of unusual plan.
d T19, nineteenth century squatter's cottage of clay.