



Plate 1 Burial 6 at Blackhorse Road, with spear in chest cavity.

**BLACKHORSE ROAD  
ANGLO-SAXON CEMETERY**



Plate 2 Burial 7 at Blackhorse Road.

**BLACKHORSE ROAD  
ANGLO-SAXON CEMETERY**



a



b

Plate 3a Ravensden Church. Trench I, north wall of the first church. Looking south. The black line in the floor section (arrowed) is the first building destruction level.

3b Ravensden Church. Trench VI, west end looking west. Burnt destruction level of the first building. The stones on the mid left are the corner stones of the door.

**RAVENS DEN CHURCH**



a



b

Plate 4a Ravensden Church. The south side of the font base. The north west corner stone is visible at the top right.

4b Ravensden Church. Trenches IV – V. The stones at the east of the nave monument. Note the burnt level on the right. Looking west.

#### RAVENS DEN CHURCH



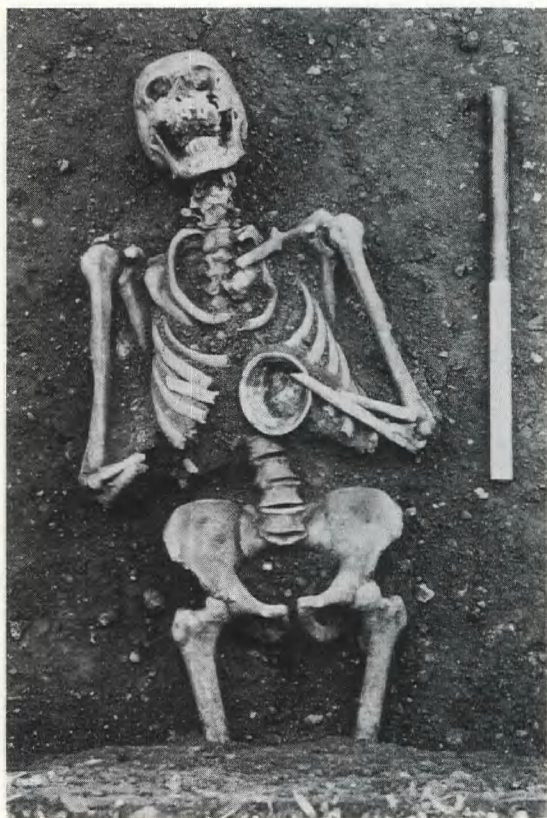
Plate 5 Robbed Norman *Rere-Dorter* under south end of fourteenth century *Dorter* and related out-buildings.



a



b



c

Plate 6a Thirteenth/fourteenth century Chapter House extension.

6b View facing north-west of east side of fourteenth century *Dorter* range with nave of Abbey church in background.

6c Monastic burials: priest with dummy lead chalice.

**ELSTOW ABBEY**



**a**



**b**



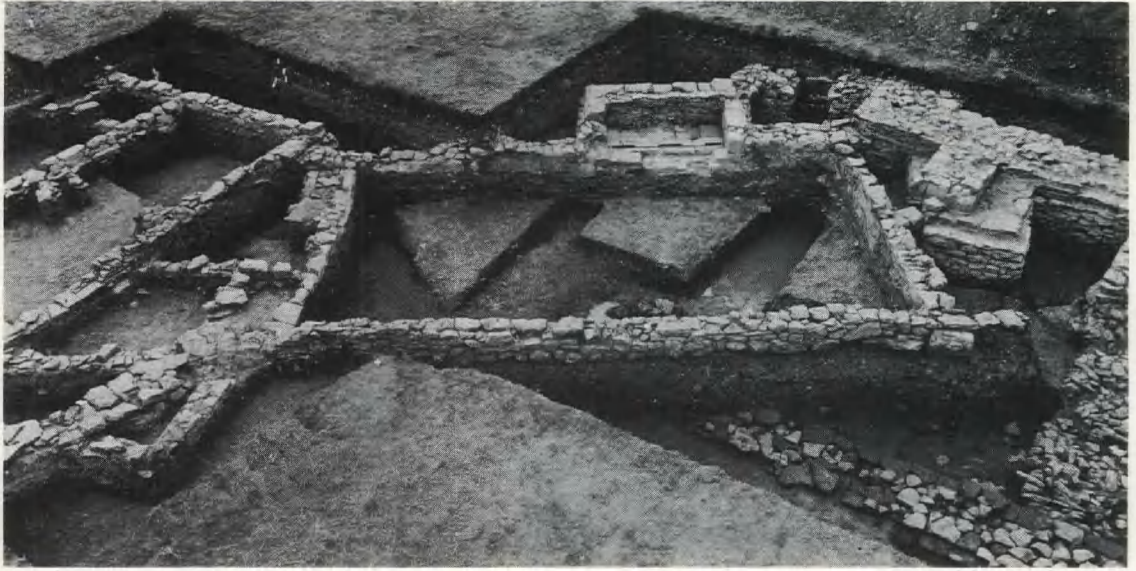
**c**

Plate 7a View facing north of excavations on outbuildings in 1970: M1, M2, M8, M9 at left, M4 at right.


7b South wall of M2, showing lean and bulge of footing.

7c Stream: bridge abutments.

**ELSTOW ABBEY**



a



b

Plate 8a M5 facing north-west showing central portion with hearth and side units truncated by later buildings.

8b East side of M1, showing earlier hearth against south wall followed by central corridor and external step.

**ELSTOW ABBEY**