



a



b

Plate 1a Part of furlongs 5 and 9 looking south, at Wollaston, Northants.

1b Part of two furlongs showing a headland. Castle Ashby Park, Northants.



a



b

Plate 2a Part of furlongs 5 and 9 showing a head. Wollaston, Northants.

2b The ploughed over boundary between furlongs 9 and 10, readily visible in the young corn. Strixton, Northants.

MEDIEVAL FIELD SYSTEMS

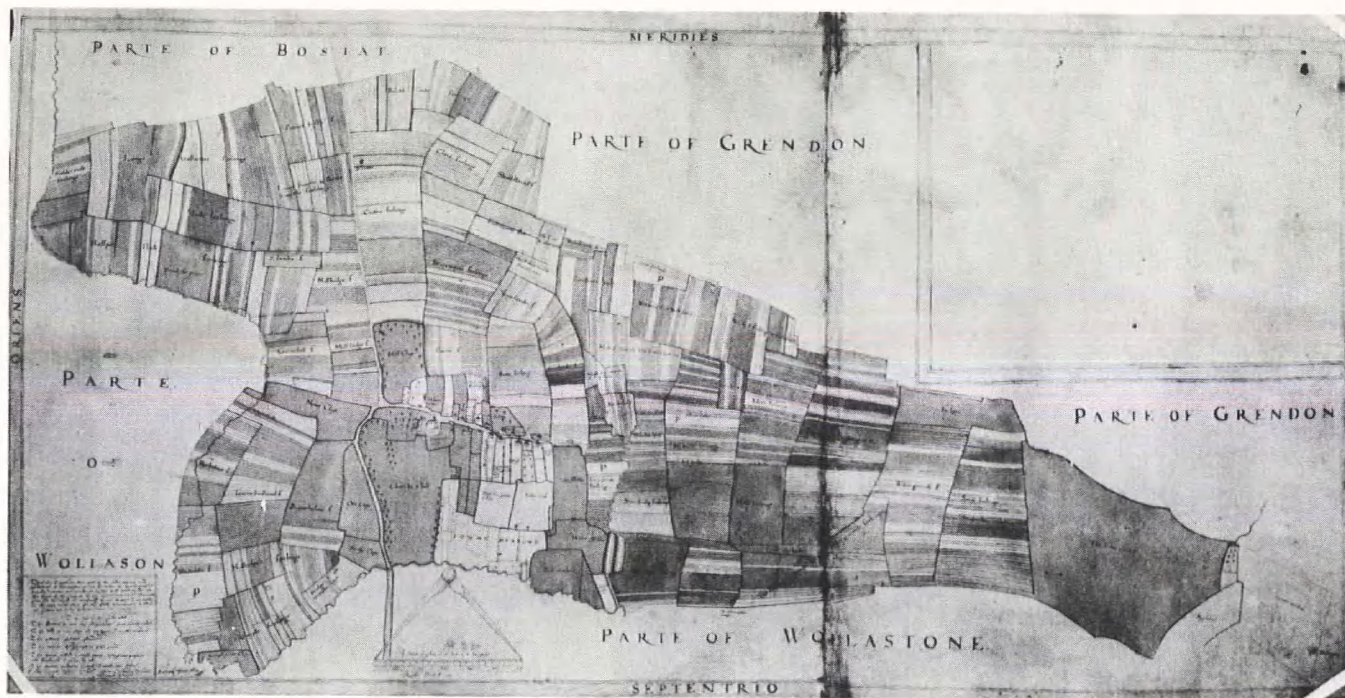



Plate 3 The 1583 open field map of Strixton, Northants, showing the furlong pattern.



Plate 5 Demolished Timber-Framed Building, formerly in Upper George Street, Luton (after W. Austin *History of Luton*).



CORBEL OF CAEN STONE
A head of Viking type from
church of St. Mary, Bedford,
about A.D. 1166
(Deposited by St. Mary's P.C.C.)

Plate 6 Side and face views of Twelfth Century Carved Head from St Mary's Church, Bedford.



Plate 7a Palimpsest Brass from Cople.




Plate 7b The central portion of the Septrans brass showing hilt, baldric and sword.



Plate 8 Sherd of Nene Valley Pottery from Ruxox Farm, Maulden.