CONTEXT SHEET

HEADLAND ARCHAEOLOGY

Site code	Area/Field	Sub-area/Trench	Context no.
IN19ITCAR	AREA 2a	TEAM 2	(22088)
Accession no.	**Subgroup**	**Parent context**	**Context type**
		[22087]	cut ☐ fill ☑ deposit ☐

STRATIGRAPHIC MATRIX

					STRATIGRAPHY
	[22059]		[22085]		Same as context (22052)
	this context =	(22088)			Cuts context —
		[22087]			Cut by context [22086]

Fil this section in for **CUTS/DEPOSITS** only (when recording slots, length is length of slot, not whole feature)

SHAPE

~~Shape~~: sub-rectangular ☐ square ☐ circular ☐ linear ☐ curvilinear ☐ irregular ☐ other* ☐

~~Shape result of (tick all that apply)~~: degree of truncation ☐ material cut into ☐ natural processes ☐ design ☐ uncertain ☐

~~Dimensions (in meters)~~: length (L) | width (W) | ave. depth (D) | diameter (Ø)

CUT

if you are using this section score out section **FILL/DEPOSIT** below

~~Orientation~~: N-S ☐ E-W ☐ NE-SW ☐ NW-SE ☐

~~Profile (pick best approximate)~~: ① ☐ ② ☐ ③ ☐ ④ ☐ ⑤ ☐ ⑥ ☐ ⑦ ☐ ⑧ ☐ ⑨ ☐

regular ☐ irregular* ☐ stepped* ☐

FILL/DEPOSIT

if you are using this section score out section **CUT** above

Consistency

SANDS: cemented ☐ compact ☑ loose ☐

CLAYS AND SILTS: hard (brittle) ☐ firm ☐ plastic ☐ friable ☐

Colour: light ☐ mid ☑ dark ☐ mottled ☐

brownish ☑	brown ☐
greyish ☐	grey ☐
orangeish ☐	orange ☐
yellowish ☐	yellow ☐
reddish ☐	red ☑
blueish ☐	blue ☐
greenish ☐	green ☐

black ☐ white ☐ other* ☐

Composition: organic material present* ☐

clayey ☐	clay ☐
silty ☐	silt ☑
fine sandy ☐	fine sand ☐
coarse sandy ☑	coarse sand ☐
gravelly ☐	gravel ☐
peaty ☐	peat ☐
	loam ☐

other* ☐

Thickness (max): 0.29m

Interface: sharp ☐ abrupt ☐ clear ☑ gradual ☐ diffuse ☐

INCLUSIONS

FILLS/DEPOSITS only

	Sub-	Freq	Size	Sort
NATURAL	☑ angular stones*	F	M	P
NATURAL	☑ rounded stones*	F	M	P
NATURAL	iron pan			
NATURAL	manganese			
ENVIRONMENTAL	charcoal ☐			
ENVIRONMENTAL	plant remains* ☐			
ENVIRONMENTAL	wood ☐			
ENVIRONMENTAL	marine shell ☐			
ENVIRONMENTAL	bone* ☐			
ENVIRONMENTAL	other organic* ☐			
ARTEFACTUAL	pot ☑	F	S/m	M
ARTEFACTUAL	fired clay / CBM ☐			
ARTEFACTUAL	CTP ☐			
ARTEFACTUAL	mortar / plaster ☐			
ARTEFACTUAL	leather / textile ☐			
ARTEFACTUAL	glass ☐			
ARTEFACTUAL	metal ☐			
ARTEFACTUAL	industrial waste ☐			
ARTEFACTUAL	lithics ☐			
ARTEFACTUAL	coarse stone ☐			
ARTEFACTUAL	burnt stone ☐			
	☐			
	☐			

tick box for bulk find; indicate frequency using ***R***: rare, ***O***: occasional, ***M***: moderate, ***F***: frequent; indicate size using ***V***: very small, ***S***: small, ***M***: medium, ***L***: large; indicate sorting using ***P***: poor*, ***M***: moderate*, ***W***: well

ADDITIONAL DESCRIPTIVE OBSERVATIONS

including items marked *

Fills of ditches [22059] + [22087] + [22085] + [22084] ALL SHOW SIMILAR MATRIX COLOUR + CONSISTENCY, THEY DIFFER ON SIZE OF STONES + THEIR FREQUENCY - SEE PHOTOS.

CROSS REFERENCE

Sample no.	Finds no.	Photo no.	Drawing no.	
/	/	~~250275~~ ~~250276~~ ~~250277~~ ~~250278~~	DW 22015 SH 2-24	DW 22016 SH 2-24
			Surveyed	plan ☑ section ☑ levels ☑

250262 - 250269

~~250~~ 250275, 250278, 250279

Please turn over for discussion, interpretation and sketches. This form is incomplete if fields marked with ◤ are empty.

INTERPRETATION

CUT	FILL/DEPOSIT
pit ☐	topsoil ☐
post-hole ☐	subsoil ☐
stake-hole ☐	geological subsoil ☐
ditch ☐	buried topsoil ☐
ring-ditch ☐	surface ☐
beam slot ☐	occupation layer ☐
construction cut ☐	dumped layer ☑
robber cut ☐	deliberate backfill ☐
palaeochannel ☐	destruction debris ☐
furrow ☐	bedding layer ☐
field boundary ☐	natural infilling ☐
burial cut ☐	colluvial layer ☐
other (describe below) ☐	in situ burning ☐
	post-pipe ☐
	packing ☐
	cremation ☐
	other (describe below) ☐

if you are using the section marked CUT score out the section FILL/DEPOSIT and vice versa

Basic process
construction ☐ use ☐ disuse ☐

DISCUSSION

show how you have drawn your interpretation from your descriptive observations

Ditch of unknown use, but likely roman date, as indicated by the presence of greyware pottery.

Matrix of fill was primarily distinguished by the size of stones and their sort within the matrix, due to the consistency being fairly similar ~~in~~ + composition.

consider location plan, detailed plan showing relationships, section showing fills/deposits as appropriate

SKETCHES

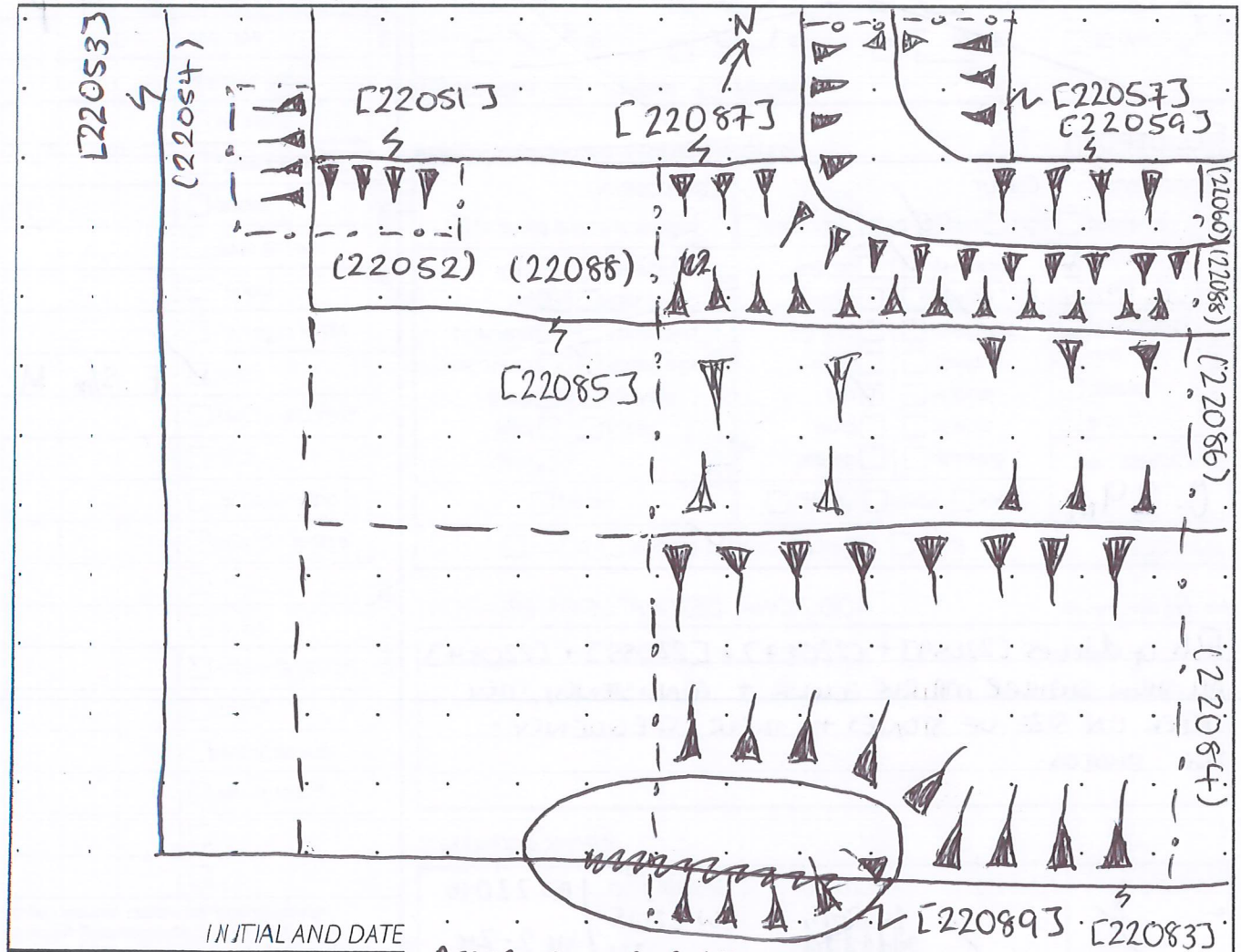

INITIAL AND DATE

Date	16/11/20
Recorded by	LT
Checked by	

REFER TO [22087] + [22089] FOR SECTION PLANS

~~REFER TO [ ] FOR AREA 2 PLAN~~

* REFER TO [221[illegible]] for [illegible] AREA PLAN *

CONTEXT SHEET

HEADLAND ARCHAEOLOGY

Site code	Area/Field	Sub-area/Trench	Context no.
1N19ITCAR	AREA 2a	TEAM 2	[22089]
Accession no.	Subgroup	Parent context	Context type
		[22089]	cut ☑ fill ☐ deposit ☐

STRATIGRAPHIC MATRIX

					STRATIGRAPHY
		(22090)			Same as context —
	this context =	[22089]			Cuts context (22084)
		(22084)			Cut by context —

Fill this section in for **CUTS/DEPOSITS** only (when recording slots, length is length of slot, not whole feature)

SHAPE

Shape				Shape result of (tick all that apply)		
sub-rectangular ☐	square ☐	linear ☐	irregular ☐	degree of truncation ☐	natural processes ☐	uncertain ☐
☑	circular ☑	curvilinear ☐	other* ☐	material cut into ☐	design ☐	

Dimensions (in meters)	length (L)	width (W)	ave. depth (D)	diameter (Ø)
	Of slot 2.16m	1.6m	0.28m	—

CUT

if you are using this section score out section **FILL/DEPOSIT** below

Orientation

- N-S ☑
- E-W ☐
- NE-SW ☐
- NW-SE ☐

Profile (pick best approximate)

① ☐ ② ☐ ③ ☐
④ ☐ ⑤ ☑ ⑥ ☐
⑦ ☐ ⑧ ☐ ⑨ ☐

regular ☑ irregular* ☐ stepped* ☐

FILL/DEPOSIT

if you are using this section score out section **CUT** above

Consistency		Colour		Composition	
SANDS	cemented ☐	light ☐ mid ☐ dark ☐ mottled ☐		organic material present* ☐	
	compact ☐	brownish ☐	brown ☐	clayey ☐	clay ☐
	loose ☐	greyish ☐	grey ☐	silty ☐	silt ☐
CLAYS AND SILTS	hard (brittle) ☐	orangeish ☐	orange ☐	fine sandy ☐	fine sand ☐
	firm ☐	yellowish ☐	yellow ☐	coarse sandy ☐	coarse sand ☐
	plastic ☐	reddish ☐	red ☐	gravelly ☐	gravel ☐
	friable ☐	blueish ☐	blue ☐	peaty ☐	peat ☐
Thickness (max)		greenish ☐	green ☐		loam ☐
		black ☐ white ☐ other* ☐		other* ☐	
Interface		sharp ☐ abrupt ☐ clear ☐ gradual ☐ diffuse ☐			

INCLUSIONS

FILLS/DEPOSITS only

	Sub-	Freq	Size	Sort
NATURAL	angular stones* ☐			
	rounded stones* ☐			
	iron pan			
	manganese			
ENVIRONMENTAL	charcoal ☐			
	plant remains* ☐			
	wood ☐			
	marine shell ☐			
	bone* ☐			
	other organic* ☐			
ARTEFACTUAL	pot ☐			
	fired clay / CBM ☐			
	CTP ☐			
	mortar / plaster ☐			
	leather / textile ☐			
	glass ☐			
	metal ☐			
	industrial waste ☐			
	lithics ☐			
	coarse stone ☐			
	burnt stone ☐			
	☐			
	☐			

tick box for bulk find; indicate frequency using ***R***: rare, ***O***: occasional, ***M***: moderate, ***F***: frequent; indicate size using ***V***: very small, ***S***: small, ***M***: medium, ***L***: large; indicate sorting using ***P***: poor*, ***M***: moderate*, ***W***: well

ADDITIONAL DESCRIPTIVE OBSERVATIONS

including items marked *

PIT. with two fills. (22090) + (22091).

CROSS REFERENCE

Sample no.	Finds no.	Photo no.	Drawing no.	Surveyed
Sample. /	/	250274 250265 250 267 250 268 250 269 250275 250 276 250 277	DW 22016 SH 2-24	plan ☑ section ☑ levels ☑

Please turn over for discussion, interpretation and sketches. This form is incomplete if fields marked with ◤ are empty.

INTERPRETATION

CUT

- pit ☑
- post-hole ☐
- stake-hole ☐
- ditch ☐
- ring-ditch ☐
- beam slot ☐
- construction cut ☐
- robber cut ☐
- palaeochannel ☐
- furrow ☐
- field boundary ☐
- burial cut ☐
- other (describe below) ☐

if you are using the section marked **CUT** score out the section **FILL/DEPOSIT** and vice versa

FILL/DEPOSIT

- topsoil ☐
- subsoil ☐
- geological subsoil ☐
- buried topsoil ☐
- surface ☐
- occupation layer ☐
- dumped layer ☐
- deliberate backfill ☐
- destruction debris ☐
- bedding layer ☐
- natural infilling ☐
- colluvial layer ☐
- in situ burning ☐
- post-pipe ☐
- packing ☐
- cremation ☐
- other (describe below) ☐

~~Basic process~~

~~construction ☐ use ☐ disuse ☐~~

DISCUSSION

show how you have drawn your interpretation from your descriptive observations

Pit with 2 fills. Sample taken of (22090)

Cuts ditch [22083]

Likely roman in date (found pot within fill (22090)). Though use is unclear. seems ~~to~~ to have been used to dump ~~a~~ the waste from burning activity.

consider: location plan, detailed plan showing relationships, section showing fills/deposits as appropriate

SKETCHES

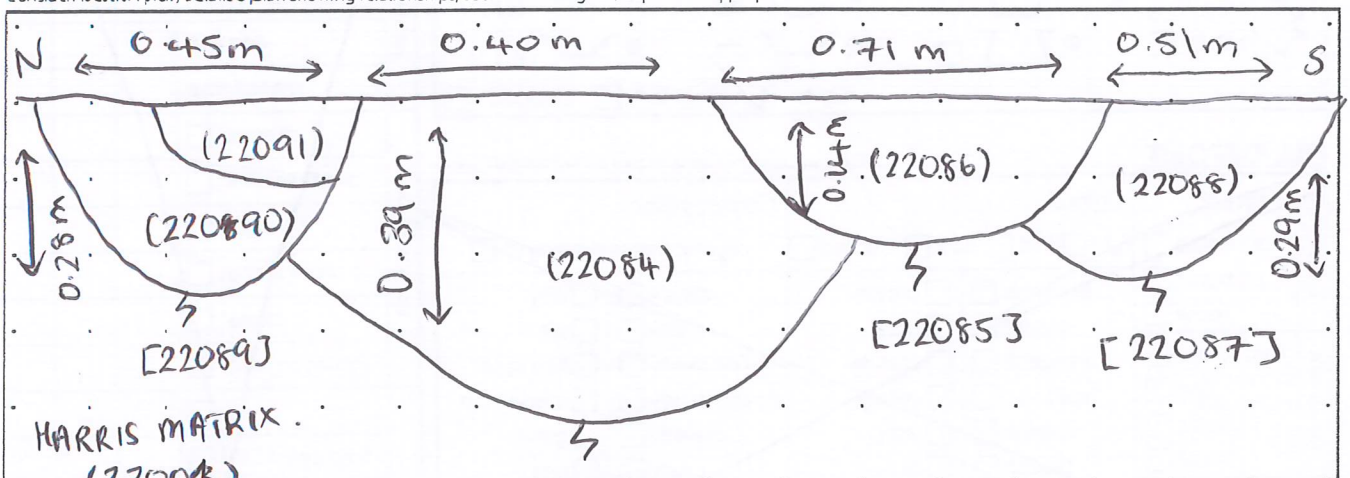

HARRIS MATRIX.

(22001).
(22002)

(22091)
(22090)
[22089]

(22088)
[22087]
(22086)
[22085]

(22084).
[22083]
(22003)

~~REFER TO [22087] FOR SECTION DRAWING.~~

REFER TO (22088) FOR AREA PLAN.

INITIAL AND DATE

Date	16/11/20
Recorded by	LT
Checked by	

CONTEXT SHEET

HEADLAND ARCHAEOLOGY

Site code	Area/Field	Sub-area/Trench	Context no.
1N19ITCAR	AREA 2a	TEAM 2	(22090)
Accession no.	**Subgroup**	**Parent context**	**Context type**
		[22089]	cut ☐ fill ☑ deposit ☐

STRATIGRAPHIC MATRIX

					STRATIGRAPHY
		(22091)			Same as context —
	this context =	(22090)			Cuts context —
		[22089]			Cut by context —

Fill this section in for **CUTS/DEPOSITS** only (when recording slots, length is length of slot, not whole feature)

SHAPE

Shape: sub-rectangular ☐ square ☐ circular ☐ linear ☐ curvilinear ☐ irregular ☐ other* ☐

Shape result of (tick all that apply): degree of truncation ☐ material cut into ☐ natural processes ☐ design ☐ uncertain ☐

Dimensions (in meters): length (L) | width (W) | ave. depth (D) | diameter (Ø)

CUT

if you are using this section score out section **FILL/DEPOSIT** below

Orientation: N-S ☐ E-W ☐ NE-SW ☐ NW-SE ☐

Profile (pick best approximate): ① ☐ ② ☐ ③ ☐ ④ ☐ ⑤ ☐ ⑥ ☐ ⑦ ☐ ⑧ ☐ ⑨ ☐

regular ☐ irregular* ☐ stepped* ☐

FILL/DEPOSIT

if you are using this section score out section **CUT** above

Consistency
- SANDS: cemented ☐ compact ☑ loose ☐
- CLAYS AND SILTS: hard (brittle) ☐ firm ☑ plastic ☐ friable ☐

Thickness (max): 0.28m

Colour: light ☐ mid ☐ dark ☑ mottled ☐

brownish ☐ brown ☐ greyish ☐ grey ☐ orangeish ☐ orange ☐ yellowish ☐ yellow ☐ reddish ☐ red ☐ blueish ☐ blue ☐ greenish ☐ green ☐

black ☑ white ☐ other* ☐

Composition: organic material present* ☑

clayey ☐ clay ☐ silty ☑ silt ☑ fine sandy ☐ fine sand ☐ coarse sandy ☐ coarse sand ☑ gravelly ☐ gravel ☐ peaty ☐ peat ☐ loam ☐

other* ☐

Interface: sharp ☐ abrupt ☐ clear ☑ gradual ☐ diffuse ☐

INCLUSIONS

FILLS/DEPOSITS only

	Sub-	Freq	Size	Sort
NATURAL	☑ angular stones*	O	S	P
NATURAL	☑ rounded stones*	O	S	P
NATURAL	iron pan			
NATURAL	manganese			
ENVIRONMENTAL	charcoal ☑	F	S	W
ENVIRONMENTAL	plant remains* ☐			
ENVIRONMENTAL	wood ☐			
ENVIRONMENTAL	marine shell ☐			
ENVIRONMENTAL	bone* ☐			
ENVIRONMENTAL	other organic* ☐			
ARTEFACTUAL	pot ☑	R	M	P
ARTEFACTUAL	fired clay / CBM ☐			
ARTEFACTUAL	CTP ☐			
ARTEFACTUAL	mortar / plaster ☐			
ARTEFACTUAL	leather / textile ☐			
ARTEFACTUAL	glass ☐			
ARTEFACTUAL	metal ☐			
ARTEFACTUAL	industrial waste ☐			
ARTEFACTUAL	lithics ☐			
ARTEFACTUAL	coarse stone ☐			
ARTEFACTUAL	burnt stone ☐			
	☐			
	☐			

tick box for bulk find; indicate frequency using ***R***: rare, ***O***: occasional, ***M***: moderate, ***F***: frequent; indicate size using ***V***: very small, ***S***: small, ***M***: medium, ***L***: large; indicate sorting using ***P***: poor*, ***M***: moderate*, ***W***: well

ADDITIONAL DESCRIPTIVE OBSERVATIONS

including items marked *

Charcoal mixed throughout fill of pit [22089].

CROSS REFERENCE

Sample no.	Finds no.	Photo no.	Drawing no.	Surveyed
22004		250274, 250266, 250267, 250268, 250269, 250275, 250276, 250277	ON 22016, SH 2-24	plan ☑ section ☑ levels ☑

Please turn over for discussion, interpretation and sketches.
This form is incomplete if fields marked with ◤ are empty.

INTERPRETATION

CUT	FILL/DEPOSIT
pit ☐	topsoil ☐
post-hole ☐	subsoil ☐
stake-hole ☐	geological subsoil ☐
ditch ☐	buried topsoil ☐
ring-ditch ☐	surface ☐
beam slot ☐	occupation layer ☐
construction cut ☐	dumped layer ☑
robber cut ☐	deliberate backfill ☑
palaeochannel ☐	destruction debris ☐
furrow ☐	bedding layer ☐
field boundary ☐	natural infilling ☐
burial cut ☐	colluvial layer ☐
other (describe below) ☐	in situ burning ☐
	post-pipe ☐
	packing ☐
	cremation ☐
	other (describe below) ☐

if you are using the section marked **CUT** score out the section **FILL/DEPOSIT** and vice versa

Basic process

construction ☐ use ☐ disuse ☐

DISCUSSION

show how you have drawn your interpretation from your descriptive observations

Dumped layer. rich in charcoal, likely as a result of burning. Roman pottery recovered from fill.

(22090) has been sampled : # (22004)

consider: location plan, detailed plan showing relationships, section showing fills/deposits as appropriate

SKETCHES

REFER TO (22089) FOR SECTION PLAN.

REFER TO (22088) FOR AREA PLAN.

INITIAL AND DATE

Date	16/11/20
Recorded by	LT
Checked by	

CONTEXT SHEET

HEADLAND ARCHAEOLOGY

Site code	Area/Field	Sub-area/Trench	Context no.
1N19ITCAR	AREA 2a	TEAM 2	(22091)
Accession no.	Subgroup	Parent context	Context type
		[22089]	cut ☐ fill ☑ deposit ☐

STRATIGRAPHIC MATRIX

					STRATIGRAPHY
		(22002)			Same as context
	this context =	(22091)			Cuts context
		(22090)			Cut by context

Fill this section in for **CUTS/DEPOSITS** only (when recording slots, length is length of slot, not whole feature)

SHAPE

Shape				Shape result of (tick all that apply)		
sub-rectangular ☐	square ☐ / circular ☐	linear ☐ / curvilinear ☐	irregular ☐ / other* ☐	degree of truncation ☐ / material cut into ☐	natural processes ☐ / design ☐	uncertain ☐

Dimensions (in meters)	length (L)		width (W)		ave. depth (D)		diameter (Ø)	

CUT

if you are using this section score out section **FILL/DEPOSIT** below

Orientation: N-S ☐ / E-W ☐ / NE-SW ☐ / NW-SE ☐

Profile (pick best approximate): ① ☐ ② ☐ ③ ☐ ④ ☐ ⑤ ☐ ⑥ ☐ ⑦ ☐ ⑧ ☐ ⑨ ☐

regular ☐ irregular* ☐ stepped* ☐

FILL/DEPOSIT

if you are using this section score out section **CUT** above

Consistency		Colour		Composition	
SANDS	cemented ☐ / compact ☑ / loose ☐	light ☐ mid ☑ dark ☐ mottled ☐		organic material present* ☐	
CLAYS AND SILTS	hard (brittle) ☐ / firm ☑ / plastic ☐ / friable ☐	brownish ☑ / greyish ☐ / orangeish ☐ / yellowish ☐ / reddish ☐ / blueish ☐ / greenish ☐	brown ☐ / grey ☐ / orange ☐ / yellow ☐ / red ☑ / blue ☐ / green ☐	clayey ☐ / silty ☐ / fine sandy ☐ / coarse sandy ☑ / gravelly ☐ / peaty ☐	clay ☐ / silt ☑ / fine sand ☐ / coarse sand ☐ / gravel ☐ / peat ☐ / loam ☐
Thickness (max) 0.15m		black ☐ white ☐ other* ☐		other* ☐	

Interface: sharp ☐ abrupt ☐ clear ☐ gradual ☐ diffuse ☐

INCLUSIONS

FILLS/DEPOSITS only

	Sub-	Freq	Size	Sort
NATURAL	☑ angular stones*	M	S/m	P
NATURAL	☑ rounded stones*	M	S/m	P
NATURAL	iron pan			
NATURAL	manganese			
ENVIRONMENTAL	charcoal ☐			
ENVIRONMENTAL	plant remains* ☐			
ENVIRONMENTAL	wood ☐			
ENVIRONMENTAL	marine shell ☐			
ENVIRONMENTAL	bone* ☐			
ENVIRONMENTAL	other organic* ☐			
ARTEFACTUAL	pot ☐			
ARTEFACTUAL	fired clay / CBM ☐			
ARTEFACTUAL	CTP ☐			
ARTEFACTUAL	mortar / plaster ☐			
ARTEFACTUAL	leather / textile ☐			
ARTEFACTUAL	glass ☐			
ARTEFACTUAL	metal ☐			
ARTEFACTUAL	industrial waste ☐			
ARTEFACTUAL	lithics ☐			
ARTEFACTUAL	coarse stone ☐			
ARTEFACTUAL	burnt stone ☐			
	☐			
	☐			

tick box for bulk find; indicate frequency using ***R*** : rare, ***O*** : occasional, ***M*** : moderate, ***F*** : frequent; indicate size using ***V*** : very small, ***S*** : small, ***M*** : medium, ***L*** : large; indicate sorting using ***P*** : poor*, ***M*** : moderate*, ***W*** : well

including items marked *

ADDITIONAL DESCRIPTIVE OBSERVATIONS

Second fill of [22089]. No charcoal present within fill but ~~[illegible]~~ can be distinguished from (22084) due to frequency of stones within the fill - see photos. (and sort)

CROSS REFERENCE

Sample no.	Finds no.	Photo no.	Drawing no.
		250274	DW 22016
		" 275	SH 2-24
		" 276	
		" 277	Surveyed
		" 266	plan ☑ section ☑ levels ☑
		" 267	
		" 268	
		" 269	

Please turn over for discussion, interpretation and sketches.
This form is incomplete if fields marked with ◤ are empty.

INTERPRETATION

~~CUT~~

- ~~pit~~ ☐
- ~~post-hole~~ ☐
- ~~stake-hole~~ ☐
- ~~ditch~~ ☐
- ~~ring-ditch~~ ☐
- ~~beam slot~~ ☐
- ~~construction cut~~ ☐
- ~~robber cut~~ ☐
- ~~palaeochannel~~ ☐
- ~~furrow~~ ☐
- ~~field boundary~~ ☐
- ~~burial cut~~ ☐
- ~~other (describe below)~~ ☐

if you are using the section marked CUT score out the section FILL/DEPOSIT and vice versa

FILL/DEPOSIT

- topsoil ☐
- subsoil ☐
- geological subsoil ☐
- buried topsoil ☐
- surface ☐
- occupation layer ☐
- dumped layer ☐
- deliberate backfill ☐
- destruction debris ☐
- bedding layer ☐
- natural infilling ☑
- colluvial layer ☐
- in situ burning ☐
- post-pipe ☐
- packing ☐
- cremation ☐
- other (describe below) ☐

~~Basic process~~

~~construction ☐ use ☐ disuse ☐~~

DISCUSSION

show how you have drawn your interpretation from your descriptive observations

No charcoal present in fill, likely caused by natural infilling after the dumping of (22090) which is full of charcoal.

consider: location plan, detailed plan showing relationships, section showing fills/deposits as appropriate

SKETCHES

REFER TO [22089] FOR SECTION PLAN

REFER TO (22088) FOR AREA PLAN.

INITIAL AND DATE

Date	16/11/20
Recorded by	LT
Checked by	

CONTEXT SHEET

HEADLAND ARCHAEOLOGY

Site code	Area/Field	Sub-area/Trench	Context no.
1N79ITCAR	AREA 2a	TEAM 2	[22092]
Accession no.	**Subgroup**	**Parent context**	**Context type**
		[22092]	cut ☑ fill ☑ deposit ☐

STRATIGRAPHIC MATRIX

		(22093)		
	this context =	[22092]		
		(22003)		

STRATIGRAPHY

Same as context [22059]
Cuts context (22058)
Cut by context —

Fill this section in for **CUTS/DEPOSITS** only (when recording slots, length is length of slot, not whole feature)

SHAPE

Shape: sub-rectangular ☐ square ☐ circular ☐ linear ☑ curvilinear ☐ irregular ☐ other* ☐

Shape result of (tick all that apply): degree of truncation ☐ material cut into ☐ natural processes ☐ design ☑ uncertain ☐

Dimensions (in meters)	length (L)	width (W)	ave. depth (D)	diameter (Ø)
of intervention.	2.57m	0.45m	0.14m	—

CUT

if you are using this section score out section **FILL/DEPOSIT** below

Orientation: N-S ☐ E-W ☑ NE-SW ☐ NW-SE ☐

Profile (pick best approximate): ① ☐ ② ☐ ③ ☐ ④ ☐ ⑤ ☐ ⑥ ☐ ⑦ ☐ ⑧ ☑ ⑨ ☐

regular ☑ irregular* ☐ stepped* ☐

FILL/DEPOSIT

if you are using this section score out section **CUT** above

Consistency — SANDS: cemented ☐ compact ☐ loose ☐; CLAYS AND SILTS: hard (brittle) ☐ firm ☐ plastic ☐ friable ☐

Colour: light ☐ mid ☐ dark ☐ mottled ☐; brownish ☐ brown ☐; greyish ☐ grey ☐; orangeish ☐ orange ☐; yellowish ☐ yellow ☐; reddish ☐ red ☐; blueish ☐ blue ☐; greenish ☐ green ☐; black ☐ white ☐ other* ☐

Composition: organic material present* ☐; clayey ☐ clay ☐; silty ☐ silt ☐; fine sandy ☐ fine sand ☐; coarse sandy ☐ coarse sand ☐; gravelly ☐ gravel ☐; peaty ☐ peat ☐; loam ☐; other* ☐

Thickness (max)

Interface: sharp ☐ abrupt ☐ clear ☐ gradual ☐ diffuse ☐

INCLUSIONS

FILLS/DEPOSITS only

	Sub-	Freq	Size	Sort
NATURAL	angular stones* ☐			
	rounded stones* ☐			
	iron pan			
	manganese			
ENVIRONMENTAL	charcoal ☐			
	plant remains* ☐			
	wood ☐			
	marine shell ☐			
	bone* ☐			
	other organic* ☐			
ARTEFACTUAL	pot ☐			
	fired clay / CBM ☐			
	CTP ☐			
	mortar / plaster ☐			
	leather / textile ☐			
	glass ☐			
	metal ☐			
	industrial waste ☐			
	lithics ☐			
	coarse stone ☐			
	burnt stone ☐			
	☐			
	☐			

tick box for bulk find; indicate frequency using ***R***: rare, ***O***: occasional, ***M***: moderate, ***F***: frequent; indicate size using ***V***: very small, ***S***: small, ***M***: medium, ***L***: large; indicate sorting using ***P***: poor*, ***M***: moderate*, ***W***: well

ADDITIONAL DESCRIPTIVE OBSERVATIONS

including items marked *

DITCH (linear.) turns corner – hence length of 2.57 m.

Original slot of 1m for relationship [22059] and an additional 1.57m once corner of ditch turns.

CROSS REFERENCE

Sample no.	Finds no.	Photo no.	Drawing no.
		~~250274~~ ~~250277~~ ~~250276~~	DW 22017 SH 2-24
			Surveyed plan ☑ section ☑ levels ☑

250277 250270
250278 250271
250272

Please turn over for discussion, interpretation and sketches.
This form is incomplete if fields marked with ◤ are empty.

INTERPRETATION

CUT

- pit ☐
- post-hole ☐
- stake-hole ☐
- ditch ☑
- ring-ditch ☐
- beam slot ☐
- construction cut ☐
- robber cut ☐
- palaeochannel ☐
- furrow ☐
- field boundary ☐
- burial cut ☐
- other (describe below) ☐

if you are using the section marked CUT score out the section FILL/DEPOSIT and vice versa

FILL/DEPOSIT

- topsoil ☐
- subsoil ☑
- geological subsoil ☐
- buried topsoil ☐
- surface ☐
- occupation layer ☐
- dumped layer ☐
- deliberate backfill ☐
- destruction debris ☐
- bedding layer ☐
- natural infilling ☐
- colluvial layer ☐
- in situ burning ☐
- post-pipe ☐
- packing ☐
- cremation ☐
- other (describe below) ☐

~~Basic process~~

~~construction ☐ use ☐ disuse ☐~~

DISCUSSION

show how you have drawn your interpretation from your descriptive observations

Single fill ditch of unknown use.

SKETCHES

consider: location plan, detailed plan showing relationships, section showing fills/deposits as appropriate

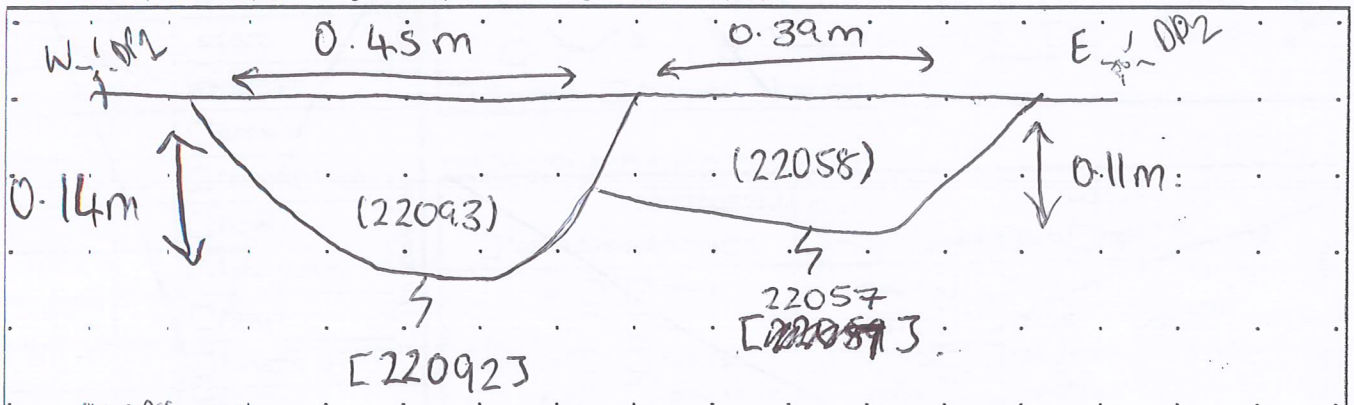

HARRIS MATRIX

(22001)
(22002)
(22093)
[22092]
(22058)
[22059]
(22003)

INITIAL AND DATE

Date	16/11/20
Recorded by	LT
Checked by	

REFER TO (22088) for AREA PLAN.

CONTEXT SHEET

HEADLAND ARCHAEOLOGY

Site code	Area/Field	Sub-area/Trench	Context no.
1N19ITCAR	AREA 2a	TEAM 2	[22093]
Accession no.	**Subgroup**	**Parent context**	**Context type**
		[22092]	cut ☐ fill ☑ deposit ☐

STRATIGRAPHIC MATRIX

					STRATIGRAPHY
		(22002)			Same as context (22060)
	this context =	(22093)			Cuts context —
		[22092]			Cut by context —

Fill this section in for **CUTS/DEPOSITS** only (when recording slots, length is length of slot, not whole feature)

SHAPE

Shape				Shape result of (tick all that apply)		
sub-rectangular ☐	square ☐ / circular ☐	linear ☐ / curvilinear ☐	irregular ☐ / other* ☐	degree of truncation ☐ / material cut into ☐	natural processes ☐ / design ☐	uncertain ☐
Dimensions (in metres)	length (L)	width (W)	ave. depth (D)	diameter (Ø)		

CUT

if you are using this section score out section **FILL/DEPOSIT** below

Orientation	Profile (pick best approximate)
N-S ☐ / E-W ☐ / NE-SW ☐ / NW-SE ☐	① ☐ ② ☐ ③ ☐ ④ ☐ ⑤ ☐ ⑥ ☐ ⑦ ☐ ⑧ ☐ ⑨ ☐
	regular ☐ irregular* ☐ stepped* ☐

FILL/DEPOSIT

if you are using this section score out section **CUT** above

Consistency		Colour		Composition	
SANDS	cemented ☐ / compact ☑ / loose ☐	light ☐ mid ☑ dark ☐ mottled ☐		organic material present* ☐	
CLAYS AND SILTS	hard (brittle) ☐ / firm ☑ / plastic ☐ / friable ☐	brownish ☑ / greyish ☐ / orangeish ☐ / yellowish ☐ / reddish ☐ / blueish ☐ / greenish ☐	brown ☐ / grey ☑ / orange ☐ / yellow ☐ / red ☐ / blue ☐ / green ☐	clayey ☐ / silty ☐ / fine sandy ☐ / coarse sandy ☑ / gravelly ☐ / peaty ☐	clay ☐ / silt ☑ / fine sand ☐ / coarse sand ☐ / gravel ☐ / peat ☐ / loam ☐
Thickness (max) 0.14m		black ☐ white ☐ other* ☐		other* ☐	
Interface	sharp ☐ abrupt ☐ clear ☑ gradual ☐ diffuse ☐				

INCLUSIONS

FILLS/DEPOSITS only

	Sub-	Freq	Size	Sort
NATURAL	angular stones* ☐			
	rounded stones* ☑	M	M	P
	iron pan			
	manganese			
ENVIRONMENTAL	charcoal ☐			
	plant remains* ☐			
	wood ☐			
	marine shell ☐			
	bone* ☐			
	other organic* ☐			
ARTEFACTUAL	pot ☑	O	M	P
	fired clay / CBM ☐			
	CTP ☐			
	mortar / plaster ☐			
	leather / textile ☐			
	glass ☐			
	metal ☐			
	industrial waste ☐			
	lithics ☐			
	coarse stone ☐			
	burnt stone ☐			
	☐			
	☐			

tick box for bulk find; indicate frequency using ***R***: rare, ***O***: occasional, ***M***: moderate, ***F***: frequent; indicate size using ***V***: very small, ***S***: small, ***M***: medium, ***L***: large; indicate sorting using ***P***: poor*, ***M***: moderate*, ***W***: well

ADDITIONAL DESCRIPTIVE OBSERVATIONS

including items marked *

Easily distinguished from gravel natural (22003) due to sandy, silty fill. Distinguished from (22058) due to frequency + sort of stones within the fill.

CROSS REFERENCE

Sample no.	Finds no.	Photo no.	Drawing no.
		250277 250278 250270 250271 250272 250273	DW 22017 SN 2-24
			Surveyed: plan ☑ section ☑ levels ☑

Please turn over for discussion, interpretation and sketches.
This form is incomplete if fields marked with ◤ are empty.

INTERPRETATION

DISCUSSION

CUT

- pit ☐
- post-hole ☐
- stake-hole ☐
- ditch ☐
- ring-ditch ☐
- beam slot ☐
- construction cut ☐
- robber cut ☐
- palaeochannel ☐
- furrow ☐
- field boundary ☐
- burial cut ☐
- other (describe below) ☐

if you are using the section marked CUT score out the section FILL/DEPOSIT and vice versa

FILL/DEPOSIT

- topsoil ☐
- subsoil ☐
- geological subsoil ☐
- buried topsoil ☐
- surface ☐
- occupation layer ☐
- dumped layer ☐
- deliberate backfill ☐
- destruction debris ☐
- bedding layer ☐
- natural infilling ☑
- colluvial layer ☐
- in situ burning ☐
- post-pipe ☐
- packing ☐
- cremation ☐
- other (describe below) ☐

~~Basic process~~

~~construction ☐ use ☐ disuse ☐~~

show how you have drawn your interpretation from your descriptive observations

Single fill ditch. ~~No human derived material from within ditch~~ containing Roman pottery. - Unknown use.

consider location plan, detailed plan showing relationships, section showing fills/deposits as appropriate

SKETCHES

REFER TO [22092] FOR SECTION PLAN.

REFER TO (22088) FOR AREA PLAN.

INITIAL AND DATE

Date	16/11/20
Recorded by	LT
Checked by	

CONTEXT SHEET

HEADLAND ARCHAEOLOGY

Site code	Area/Field	Sub-area/Trench	Context no.
IN191TCAR	2		[22094]
Accession no.	**Subgroup**	**Parent context**	**Context type**
		[22094]	cut ☑ fill ☐ deposit ☐

STRATIGRAPHIC MATRIX / STRATIGRAPHY

		(22095)			Same as context —
	this context =	[22094]			Cuts context —
		(2003)			Cut by context —

Fill this section in for **CUTS/DEPOSITS** only (when recording slots, length is length of slot, not whole feature)

SHAPE

Shape: sub-rectangular ☐ square ☐ circular ☐ linear ☑ curvilinear ☐ irregular ☐ other* ☐

Shape result of (tick all that apply): degree of truncation ☐ material cut into ☐ natural processes ☐ design ☑ uncertain ☐

Dimensions (in meters)	length (L)	1·07m	width (W)	0·82m	ave. depth (D)	0·42m	diameter (Ø)	—

CUT

if you are using this section score out section **FILL/DEPOSIT** below

Orientation: N-S ☑ E-W ☐ NE-SW ☐ NW-SE ☐

Profile (pick best approximate): ① ☐ ② ☐ ③ ☐ ④ ☐ ⑤ ☐ ⑥ ☐ ⑦ ☐ ⑧ ☐ ⑨ ☑

regular ☑ irregular* ☐ stepped* ☐

FILL/DEPOSIT

if you are using this section score out section **CUT** above

Consistency
- SANDS: cemented ☐ compact ☐ loose ☐
- CLAYS AND SILTS: hard (brittle) ☐ firm ☐ plastic ☐ friable ☐

Colour: light ☐ mid ☐ dark ☐ mottled ☐
- brownish ☐ / brown ☐
- greyish ☐ / grey ☐
- orangeish ☐ / orange ☐
- yellowish ☐ / yellow ☐
- reddish ☐ / red ☐
- blueish ☐ / blue ☐
- greenish ☐ / green ☐
- black ☐ white ☐ other* ☐

Composition: organic material present* ☐
- clayey ☐ / clay ☐
- silty ☐ / silt ☐
- fine sandy ☐ / fine sand ☐
- coarse sandy ☐ / coarse sand ☐
- gravelly ☐ / gravel ☐
- peaty ☐ / peat ☐
- loam ☐
- other* ☐

Thickness (max)

Interface: sharp ☐ abrupt ☐ clear ☐ gradual ☐ diffuse ☐

INCLUSIONS

FILLS/DEPOSITS only

	Sub-	Freq	Size	Sort
NATURAL	☐ angular stones*			
	☐ rounded stones*			
	iron pan			
	manganese			
ENVIRONMENTAL	charcoal ☐			
	plant remains* ☐			
	wood ☐			
	marine shell ☐			
	bone* ☐			
	other organic* ☐			
ARTEFACTUAL	pot ☐			
	fired clay / CBM ☐			
	CTP ☐			
	mortar / plaster ☐			
	leather / textile ☐			
	glass ☐			
	metal ☐			
	industrial waste ☐			
	lithics ☐			
	coarse stone ☐			
	burnt stone ☐			
	☐			
	☐			

tick box for bulk find; indicate frequency using ***R*** : rare, ***O*** : occasional, ***M*** : moderate, ***F*** : frequent; indicate size using ***V*** : very small, ***S*** : small, ***M*** : medium, ***L*** : large; indicate sorting using ***P*** : poor*, ***M*** : moderate*, ***W*** : well

ADDITIONAL DESCRIPTIVE OBSERVATIONS

including items marked *

NORTH FACING PROFILE NOT FULL DUE TO INITIAL RELATIONSHIP SLOT THAT WAS ~~EFFECTED BY~~ DUG BY EVALUATION TRENCH. STEEP PROFILE.

CROSS REFERENCE

Sample no.	Finds no.	Photo no.	Drawing no.
—	—	20823	—
			Surveyed: plan ☑ section ☑ levels ☑

Please turn over for discussion, interpretation and sketches.
This form is incomplete if fields marked with ◤ are empty.

INTERPRETATION

CUT

- pit ☐
- post-hole ☐
- stake-hole ☐
- ditch ☑
- ring-ditch ☐
- beam slot ☐
- construction cut ☐
- robber cut ☐
- palaeochannel ☐
- furrow ☐
- field boundary ☐
- burial cut ☐
- other (describe below) ☐

if you are using the section marked CUT score out the section FILL/DEPOSIT and vice versa

FILL/DEPOSIT

- topsoil ☐
- subsoil ☐
- geological subsoil ☐
- buried topsoil ☐
- surface ☐
- occupation layer ☐
- dumped layer ☐
- deliberate backfill ☐
- destruction debris ☐
- bedding layer ☐
- natural infilling ☐
- colluvial layer ☐
- in situ burning ☐
- post-pipe ☐
- packing ☐
- cremation ☐
- other (describe below) ☐

Basic process

construction ☑ use ☐ disuse ☐

DISCUSSION

show how you have drawn your interpretation from your descriptive observations

DITCH THAT RUNS N-S, EDGES CLEARLY DEFINED WITH GRAVEL THAT HAS BRIGHT ORANGE TONES, CONTRASTING A GREY FILL WITH NO INCLUSIONS OR COLOUR CHANGES.

SKETCHES

consider: location plan, detailed plan showing relationships, section showing fills/deposits as appropriate

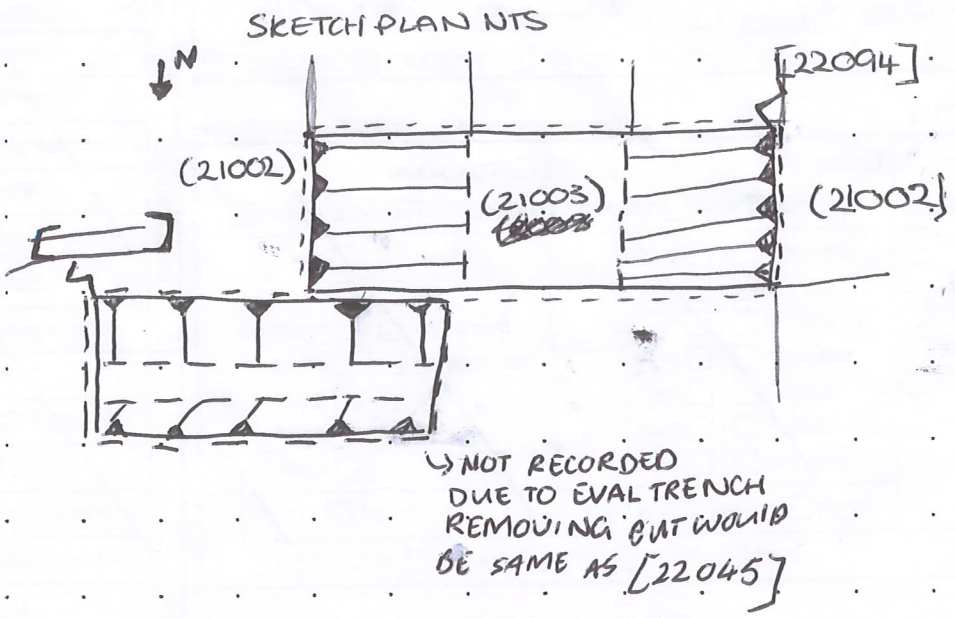

INITIAL AND DATE

Date	20/10/20
Recorded by	RLT
Checked by	

SEE (22095) FOR SECTION

CONTEXT SHE

HEADLAND ARCHAEOLOGY

Site code	Area/Field	Sub-area/Trench	Context no.
IN19ITCAR	2		(22095)
Accession no.	**Subgroup**	**Parent context**	**Context type**
		[22094]	cut ☐ fill ☑ deposit ☐

STRATIGRAPHIC MATRIX

STRATIGRAPH

		(21002)			Same as context —
	this context =	(22095)			Cuts context —
		[22094]			Cut by context —

Fill this section in for **CUTS/DEPOSITS** only (when recording slots, length is length of slot, not whole feature)

SHAP

Shape				Shape result of (tick all that apply)		
sub-rectangular ☑	square ☐ circular ☐	linear ☐ curvilinear ☐	irregular ☐ other* ☐	degree of truncation ☐ material cut into ☐	natural processes ☐ design ☐	uncertain ☐

Dimensions (in meters)	length (L)		width (W)		ave. depth (D)		diameter (Ø)	

CUT

if you are using this section score out section **FILL/DEPOSIT** below

Orientation	Profile (pick best approximate)
N-S ☐ E-W ☐ NE-SW ☐ NW-SE ☐	① ☑ ② ☐ ③ ☐ ④ ☐ ⑤ ☐ ⑥ ☑ ⑦ ☐ ⑧ ☐ ⑨ ☐ regular ☐ irregular* ☐ stepped* ☐

FILL/DEPOSIT

if you are using this section score out section **CUT** above

Consistency		Colour		Composition	
SANDS	cemented ☐ compact ☑ loose ☐	light ☐ mid ☑ dark ☐ mottled ☐		organic material present* ☐	
CLAYS AND SILTS	hard (brittle) ☐ firm ☐ plastic ☐ friable ☐	brownish ☐	brown ☐	clayey ☐	clay ☐
		greyish ☐	grey ☑	silty ☐	silt ☐
		orangeish ☐	orange ☐	fine sandy ☐	fine sand ☐
		yellowish ☐	yellow ☐	coarse sandy ☑	coarse sand ☐
		reddish ☐	red ☐	gravelly ☐	gravel ☑
		blueish ☐	blue ☐	peaty ☐	peat ☐
		greenish ☐	green ☐		loam ☐
Thickness (max) 0.42m		black ☐ white ☐ other* ☐		other* ☐	
Interface	sharp ☐ abrupt ☐ clear ☑ gradual ☐ diffuse ☐				

including items marked *

ADDITIONAL DESCRIPTIVE OBSERVATIONS

~~SMALL~~ SMALL STONES DEPOSITED THROUGH FILL MOSTLY SMALL WITH OCCASIONAL MEDIUM ~~TO~~ STONES.

CROSS REFERENCE

Sample no.	Finds no.	Photo no.	Drawing no.
—	—	~~[illegible]~~ 20823	—
			Surveyed: plan ☑ section ☑ levels ☑

FILLS/DEPOSITS only

INCLUSIONS

	Sub-	Freq	Size	Sort
NATURAL	angular stones* ☑	F	S	W
	rounded stones* ☑	F	S	W
	iron pan			
	manganese			
ENVIRONMENTAL	charcoal ☐			
	plant remains* ☐			
	wood ☐			
	marine shell ☐			
	bone* ☐			
	other organic* ☐			
ARTEFACTUAL	pot ☐			
	fired clay / CBM ☐			
	CTP ☐			
	mortar / plaster ☐			
	leather / textile ☐			
	glass ☐			
	metal ☐			
	industrial waste ☐			
	lithics ☐			
	coarse stone ☐			
	burnt stone ☐			
	☐			
	☐			

tick box for bulk find; indicate frequency using ***R*** : rare, ***O*** : occasional, ***M*** : moderate, ***F*** : frequent; indicate size using ***V*** : very small, ***S*** : small, ***M*** : medium, ***L*** : large; indicate sorting using ***P*** : poor*, ***M*** : moderate*, ***W*** : well

Please turn over for discussion, interpretation and sketches. This form is incomplete if fields marked with ◤ are empty.

INTERPRETATION

CUT

- pit ☐
- post-hole ☐
- stake-hole ☐
- ditch ☐
- ring-ditch ☐
- beam slot ☐
- construction cut ☐
- robber cut ☐
- palaeochannel ☐
- furrow ☐
- field boundary ☐
- burial cut ☐
- other (describe below) ☐

if you are using the section marked CUT score out the section FILL/DEPOSIT and vice versa

FILL/DEPOSIT

- topsoil ☐
- subsoil ☐
- geological subsoil ☐
- buried topsoil ☐
- surface ☐
- occupation layer ☐
- dumped layer ☐
- deliberate backfill ☐
- destruction debris ☐
- bedding layer ☐
- natural infilling ☑
- colluvial layer ☐
- in situ burning ☐
- post-pipe ☐
- packing ☐
- cremation ☐
- other (describe below) ☐

Basic process

construction ☐ use ☐ disuse ☑

DISCUSSION

show how you have drawn your interpretation from your descriptive observations

FILL IS HARMOGENOUS WITH NO INCLUSIONS APART FROM STONES.

NATURAL INFILL FROM A LOW ENERGY ENVIRONMENTAL CAUSE OF EROSION TO SOIL AND WATER BRINGING ~~THE~~ LOOSE/NEAR BY SOIL BACK INTO DITCH.
NO FINDS PRESENT TO INDICATE ~~[illegible]~~ INTENTIONAL CAUSES.

SKETCHES

consider: location plan, detailed plan showing relationships, section showing fills/deposits as appropriate

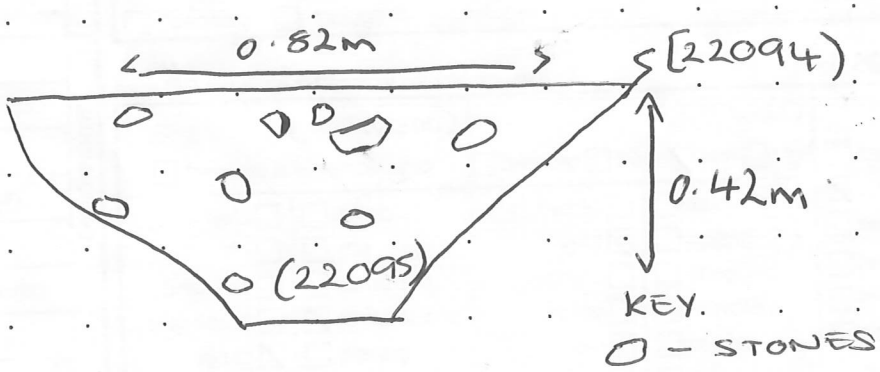

SEE. [22094] FOR SKETCH PLAN

INITIAL AND DATE

Date	20/10/20
Recorded by	RLT
Checked by	

CONTEXT SHEET

HEADLAND ARCHAEOLOGY

Site code	Area/Field	Sub-area/Trench	Context no.
1N19ITCAR	AREA 2a	TEAM 2	[22096]
Accession no.	**Subgroup**	**Parent context**	**Context type**
		[22096]	cut ☑ fill ☐ deposit ☐

STRATIGRAPHIC MATRIX / STRATIGRAPHY

		(22097)			Same as context PIT *
	this context =	[22096]			Cuts context ~~(22097)~~
		(22003)			Cut by context

Fill this section in for **CUTS/DEPOSITS** only (when recording slots, length is length of slot, not whole feature)

SHAPE

Shape				Shape result of (tick all that apply)		
sub-rectangular ☐	square ☐ circular ☐	linear ☑ curvilinear ☐	irregular ☐ other* ☐	degree of truncation ☑ material cut into ☐	natural processes ☐ design ☐	uncertain ☐

Dimensions (in meters)	length (L)	width (W)	ave. depth (D)	diameter (Ø)
OF SLOT	1.0m	~~0.75m~~ 0.43m	0.16m	—

CUT

if you are using this section score out section **FILL/DEPOSIT** below

Orientation: N-S ☐ E-W ☐ NE-SW ☑ NW-SE ☐

Profile (pick best approximate): ① ☐ ② ☐ ③ ☐ ④ ☐ ⑤ ☑ ⑥ ☐ ⑦ ☐ ⑧ ☑ ⑨ ☐

regular ☑ irregular* ☐ stepped* ☐

FILL/DEPOSIT

if you are using this section score out section **CUT** above

Consistency		Colour		Composition	
SANDS	cemented ☐ compact ☐ loose ☐	light ☐ mid ☐ dark ☐ mottled ☐		organic material present* ☐	
CLAYS AND SILTS	hard (brittle) ☐ firm ☐ plastic ☐ friable ☐	brownish ☐	brown ☐	clayey ☐	clay ☐
		greyish ☐	grey ☐	silty ☐	silt ☐
		orangeish ☐	orange ☐	fine sandy ☐	fine sand ☐
		yellowish ☐	yellow ☐	coarse sandy ☐	coarse sand ☐
		reddish ☐	red ☐	gravelly ☐	gravel ☐
		bluish ☐	blue ☐	peaty ☐	peat ☐
Thickness (max)		greenish ☐	green ☐		loam ☐
		black ☐ white ☐ other* ☐		other* ☐	
Interface	sharp ☐ abrupt ☐ clear ☐ gradual ☐ diffuse ☐				

INCLUSIONS

FILLS/DEPOSITS only

	Sub-	Freq	Size	Sort
NATURAL	angular stones* ☐			
	rounded stones* ☐			
	iron pan			
	manganese			
ENVIRONMENTAL	charcoal ☐			
	plant remains* ☐			
	wood ☐			
	marine shell ☐			
	bone* ☐			
	other organic* ☐			
ARTEFACTUAL	pot ☐			
	fired clay / CBM ☐			
	CTP ☐			
	mortar / plaster ☐			
	leather / textile ☐			
	glass ☐			
	metal ☐			
	industrial waste ☐			
	lithics ☐			
	coarse stone ☐			
	burnt stone ☐			
	☐			
	☐			

tick box for bulk find; indicate frequency using ***R*** : rare, ***O*** : occasional, ***M*** : moderate, ***F*** : frequent; indicate size using ***V*** : very small, ***S*** : small, ***M*** : medium, ***L*** : large; indicate sorting using ***P*** : poor*, ***M*** : moderate*, ***W*** : well

including items marked *

ADDITIONAL DESCRIPTIVE OBSERVATIONS

Cut of gully. SF 22005 (IRON AGE/ROMAN POT) RECOVERED FROM THE FILL (22097)

CROSS REFERENCE

Sample no.	Finds no.	Photo no.	Drawing no.
		250415 250416	DW 22021 SH 2-25
			Surveyed: plan ☑ section ☑ levels ☐

Please turn over for discussion, interpretation and sketches.
This form is incomplete if fields marked with ◤ are empty.

INTERPRETATION

CUT

- pit ☐
- post-hole ☐
- stake-hole ☐
- ditch ☐
- ring-ditch ☐
- beam slot ☐
- construction cut ☐
- robber cut ☐
- palaeochannel ☐
- furrow ☐
- field boundary ☐
- burial cut ☐
- other (describe below) ☐

if you are using the section marked CUT score out the section FILL/DEPOSIT and vice versa

FILL/DEPOSIT

- topsoil ☐
- subsoil ☐
- geological subsoil ☐
- buried topsoil ☐
- surface ☐
- occupation layer ☐
- dumped layer ☐
- deliberate backfill ☐
- destruction debris ☐
- bedding layer ☐
- natural infilling ☐
- colluvial layer ☐
- in situ burning ☐
- post-pipe ☐
- packing ☐
- cremation ☐
- other (describe below) ☐

Basic process

construction ☐ use ☐ disuse ☐

DISCUSSION

show how you have drawn your interpretation from your descriptive observations

Ditch [22096] is a single fill feature ~~at~~, likely a gully. Which contained IA/Roman pottery.

Thought to continue beneath the furrow and emerge on other side with ditch visible on other side. SEE [22074]/[22079] FOR FURTHER INFO /

SEE AREA PLAN ON (22096)

~~Bottom is fairly~~ Base is fairly irregular - (see photos) which may suggest evidence of burning.

[22096] is truncated by [22134].

consider: location plan, detailed plan showing relationships, section showing fills/deposits as appropriate

SKETCHES

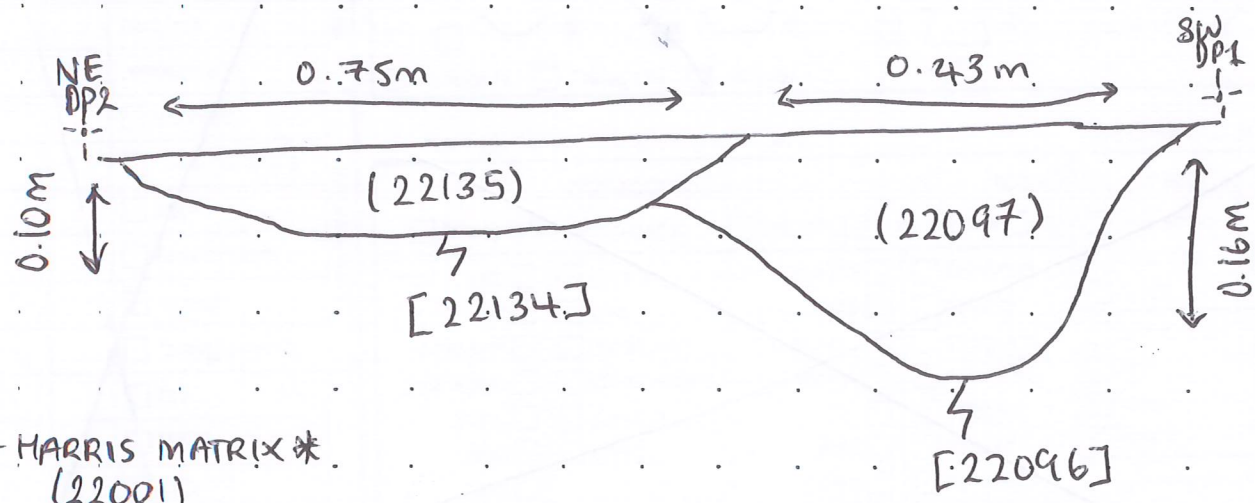

* HARRIS MATRIX *

(22001)
(22002)
(22135)
[22134]
(22097)
[22096]
(22003)

INITIAL AND DATE

Date	30/10/20
Recorded by	LT
Checked by	

REFER TO (22097) FOR AREA PLAN..

CONTEXT SHEET

HEADLAND ARCHAEOLOGY

Site code	Area/Field	Sub-area/Trench	Context no.
1N19ITCAR	AREA 2a	TEAM 2	(22097)
Accession no.	**Subgroup**	**Parent context**	**Context type**
		[22096]	cut ☐ fill ☑ deposit ☐

STRATIGRAPHIC MATRIX

		[22134]			
	this context =	(22097)			
		[22096]			

STRATIGRAPHY

Same as context	PTO *
Cuts context	—
Cut by context	[22134]

Fill this section in for **CUTS/DEPOSITS** only (when recording slots, length is length of slot, not whole feature)

SHAPE

~~Shape~~: sub-rectangular ☐ square ☐ circular ☐ linear ☑ curvilinear ☐ irregular ☐ other* ☐

~~Shape result of (tick all that apply)~~: degree of truncation ☐ material cut into ☐ natural processes ☐ design ☐ uncertain ☐

~~Dimensions (in metres)~~: ~~length (L)~~ DNF ~~width (W)~~ ~~ave. depth (D)~~ ~~diameter (Ø)~~

CUT

if you are using this section score out section **FILL/DEPOSIT** below

~~Orientation~~: N-S ☐ E-W ☐ NE-SW ☐ NW-SE ☐

~~Profile (pick best approximate)~~: ① ☐ ② ☐ ③ ☐ ④ ☐ ⑤ ☐ ⑥ ☐ ⑦ ☐ ⑧ ☐ ⑨ ☐ regular ☐ irregular* ☐ stepped* ☐

FILL/DEPOSIT

if you are using this section score out section **CUT** above

Consistency

SANDS: cemented ☐ compact ☑ loose ☐

CLAYS AND SILTS: hard (brittle) ☐ firm ☐ plastic ☐ friable ☑

Colour

light ☐ mid ☑ dark ☐ mottled ☑

brownish ☑ / brown ☐
greyish ☑ / grey ☐
orangeish ☐ / orange ☑
yellowish ☐ / yellow ☑
reddish ☐ / red ☐
blueish ☐ / blue ☐
greenish ☐ / green ☐

black ☐ white ☐ other* ☐

Composition

organic material present* ☐

clayey ☐ / clay ☐
silty ☐ / silt ☑
fine sandy ☐ / fine sand ☐
coarse sandy ☑ / coarse sand ☐
gravelly ☐ / gravel ☐
peaty ☐ / peat ☐
loam ☐

other* ☐

Thickness (max): 0.16m

Interface: sharp ☐ abrupt ☐ clear ☑ gradual ☐ diffuse ☐

INCLUSIONS

FILLS/DEPOSITS only

	Sub-	Freq	Size	Sort
NATURAL	☑ angular stones*	M	S	M
NATURAL	☑ rounded stones*	M	S	M
NATURAL	iron pan			
NATURAL	manganese			
ENVIRONMENTAL	charcoal ☐			
ENVIRONMENTAL	plant remains* ☐			
ENVIRONMENTAL	wood ☐			
ENVIRONMENTAL	marine shell ☐			
ENVIRONMENTAL	bone* ☐			
ENVIRONMENTAL	other organic* ☐			
ARTEFACTUAL	pot ☑	R	L	P
ARTEFACTUAL	fired clay / CBM ☐			
ARTEFACTUAL	CTP ☐			
ARTEFACTUAL	mortar / plaster ☐			
ARTEFACTUAL	leather / textile ☐			
ARTEFACTUAL	glass ☐			
ARTEFACTUAL	metal ☐			
ARTEFACTUAL	industrial waste ☐			
ARTEFACTUAL	lithics ☐			
ARTEFACTUAL	coarse stone ☐			
ARTEFACTUAL	burnt stone ☐			
ARTEFACTUAL	☐			
ARTEFACTUAL	☐			

tick box for bulk find; indicate frequency using ***R***: rare, ***O***: occasional, ***M***: moderate, ***F***: frequent; indicate size using ***V***: very small, ***S***: small, ***M***: medium, ***L***: large; indicate sorting using ***P***: poor*, ***M***: moderate*, ***W***: well

ADDITIONAL DESCRIPTIVE OBSERVATIONS

including items marked *

Fill (22097) was more ~~orange~~ yellow in colour than that of (22135). The consistency was very similar with the exception of (22097) which only really had smaller stones within the matrix - Easy to distinguish from the bright yellow natural matrix below.

CROSS REFERENCE

Sample no.	Finds no.	Photo no.	Drawing no.
	SF 22005	250415 250416	DW 22021 SH 2-25
			Surveyed: plan ☑ section ☑ levels ☐

Please turn over for discussion, interpretation and sketches.
This form is incomplete if fields marked with ◤ are empty.

INTERPRETATION

CUT

- pit ☐
- post-hole ☐
- stake-hole ☐
- ditch ☐
- ring-ditch ☐
- beam slot ☐
- construction cut ☐
- robber cut ☐
- palaeochannel ☐
- furrow ☐
- field boundary ☐
- burial cut ☐
- other (describe below) ☐

if you are using the section marked CUT score out the section FILL/DEPOSIT and vice versa

FILL/DEPOSIT

- topsoil ☐
- subsoil ☐
- geological subsoil ☐
- buried topsoil ☐
- surface ☐
- occupation layer ☐
- dumped layer ☑
- deliberate backfill ☐
- destruction debris ☐
- bedding layer ☐
- natural infilling ☐
- colluvial layer ☐
- in situ burning ☐
- post-pipe ☐
- packing ☐
- cremation ☐
- other (describe below) ☐

Basic process

construction ☐ use ☐ disuse ☐

DISCUSSION

show how you have drawn your interpretation from your descriptive observations

Fill of [22096], (22097) contained SF 22005 (an iron age / Roman pot) suggesting this may have been a possible dumped layer (though there was no other evidence for organics within the fill.)

* Thought to be a continuation of [22074] / [22079] see back of [22096] for further info.

Gully. likely or IA/Roman date.

consider location plan, detailed plan showing relationships, section showing fills/deposits as appropriate

SKETCHES

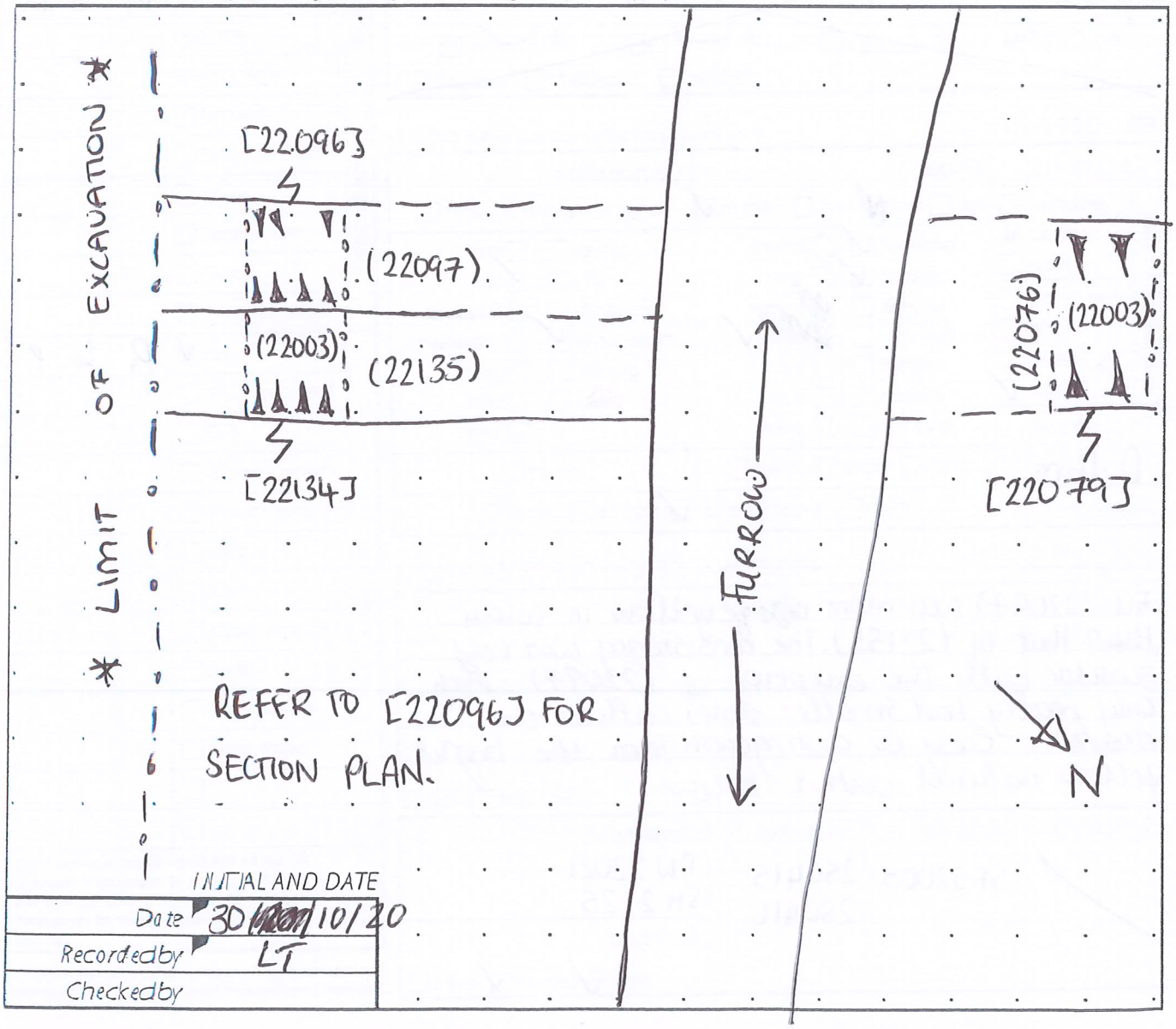

INITIAL AND DATE

Date	30/10/20
Recorded by	LT
Checked by	

CONTEXT SHEET

HEADLAND ARCHAEOLOGY

Site code	Area/Field	Sub-area/Trench	Context no.
1N19ITCAR	2a	/	(22098)
Accession no.	**Subgroup**	**Parent context**	**Context type**
/	/	(22098	cut ☐ fill ☐ deposit ☒

STRATIGRAPHIC MATRIX / STRATIGRAPHY

					Same as context /
		this context =	(22098)		Cuts context /
		(22003)			Cut by context /

Fill this section in for **CUTS/DEPOSITS** only (when recording slots, length is length of slot, not whole feature)

SHAPE

Shape				Shape result of (tick all that apply)		
sub-rectangular ☐	square ☐ circular ☒	linear ☐ curvilinear ☐	irregular ☐ other* ☐	degree of truncation ☐ material cut into ☐	natural processes ☐ design ☒	uncertain ☐

Dimensions (in meters)	length (L)	0.9 m	width (W)	1.0 m	ave. depth (D)	0.24 m	diameter (Ø)	/

CUT

if you are using this section score out section **FILL/DEPOSIT** below

Orientation	Profile (pick best approximate)
N-S ☐ E-W ☐ NE-SW ☐ NW-SE ☐	① ☐ ② ☐ ③ ☐ ④ ☐ ⑤ ☐ ⑥ ☐ ⑦ ☐ ⑧ ☐ ⑨ ☐
	regular ☐ irregular* ☐ stepped* ☐

FILL/DEPOSIT

if you are using this section score out section **CUT** above

Consistency		Colour		Composition	
SANDS: cemented ☐ compact ☐ loose ☒		light ☐ mid ☒ dark ☐ mottled ☐		organic material present* ☐	
CLAYS AND SILTS: hard (brittle) ☐ firm ☐ plastic ☐ friable ☐		brownish ☐	☒ brown	clayey ☐	☐ clay
		greyish ☒	☐ grey	silty ☐	☐ silt
		orangeish ☐	☐ orange	fine sandy ☒	☐ fine sand
		yellowish ☐	☐ yellow	coarse sandy ☒	☐ coarse sand
		reddish ☐	☐ red	gravelly ☐	☒ gravel
		blueish ☐	☐ blue	peaty ☐	☐ peat
		greenish ☐	☐ green		☐ loam
Thickness (max)		black ☐ white ☐ other* ☐		other* ☐	
Interface	sharp ☐ abrupt ☐ clear ☒ gradual ☐ diffuse ☐				

INCLUSIONS

FILLS/DEPOSITS only

	Sub-	Freq	Size	Sort
NATURAL	angular stones* ☐			
	rounded stones* ☒			
	iron pan			
	manganese	F	V	W
ENVIRONMENTAL	charcoal ☒	R	V	P
	plant remains* ☐			
	wood ☐			
	marine shell ☐			
	bone* ☐			
	other organic* ☐			
ARTEFACTUAL	pot ☒	R	S	P
	fired clay / CBM ☐			
	CTP ☐			
	mortar / plaster ☐			
	leather / textile ☐			
	glass ☐			
	metal ☐			
	industrial waste ☐			
	lithics ☐			
	coarse stone ☐			
	burnt stone ☒			
	☐			
	☐			

tick box for bulk find; indicate frequency using ***R*** : rare, ***O*** : occasional, ***M*** : moderate, ***F*** : frequent; indicate size using ***V*** : very small, ***S*** : small, ***M*** : medium, ***L*** : large; indicate sorting using ***P*** : poor*, ***M*** : moderate*, ***W*** : well

including items marked *

ADDITIONAL DESCRIPTIVE OBSERVATIONS

A deposit spread, another quadrant of (22081), which is situated to the SE of this quadrant. (See map overleaf)

CROSS REFERENCE

Sample no.	Finds no.	Photo no.	Drawing no.
/	/	250306 250307	/
			Surveyed: plan ☐ section ☐ levels ☐

Please turn over for discussion, interpretation and sketches.
This form is incomplete if fields marked with ◤ are empty.

INTERPRETATION

CUT

- pit ☐
- post-hole ☐
- stake-hole ☐
- ditch ☐
- ring-ditch ☐
- beam slot ☐
- construction cut ☐
- robber cut ☐
- palaeochannel ☐
- furrow ☐
- field boundary ☐
- burial cut ☐
- other (describe below) ☒

Spread

if you are using the section marked CUT score out the section FILL/DEPOSIT and vice versa

FILL/DEPOSIT

- topsoil ☐
- subsoil ☐
- geological subsoil ☐
- buried topsoil ☐
- surface ☐
- occupation layer ☒
- dumped layer ☐
- deliberate backfill ☐
- destruction debris ☐
- bedding layer ☐
- natural infilling ☐
- colluvial layer ☐
- in situ burning ☐
- post-pipe ☐
- packing ☐
- cremation ☐
- other (describe below) ☐

Basic process

construction ☐ use ☒ disuse ☐

DISCUSSION

show how you have drawn your interpretation from your descriptive observations

This is another quadrant of the spread first identified as deposit spread (22081).
Unlike (22081) this deposit was not so gently sloped, with a double terraced aspect to the slope, and a "deep" base around 25cm down, compared to (22081) lying only 14cm down.
There was only 1 (one) peice of pottery present, which does differ from (22081) which was awash with pottery. The pottery was pressed into the natural supporting the hypothesis that this feature is a spread.
At the SW corner of the feature is the deepest bit, which comes down onto natural hard packed gravel.

consider location plan, detailed plan showing relationships, section showing fills/deposits as appropriate

SKETCHES

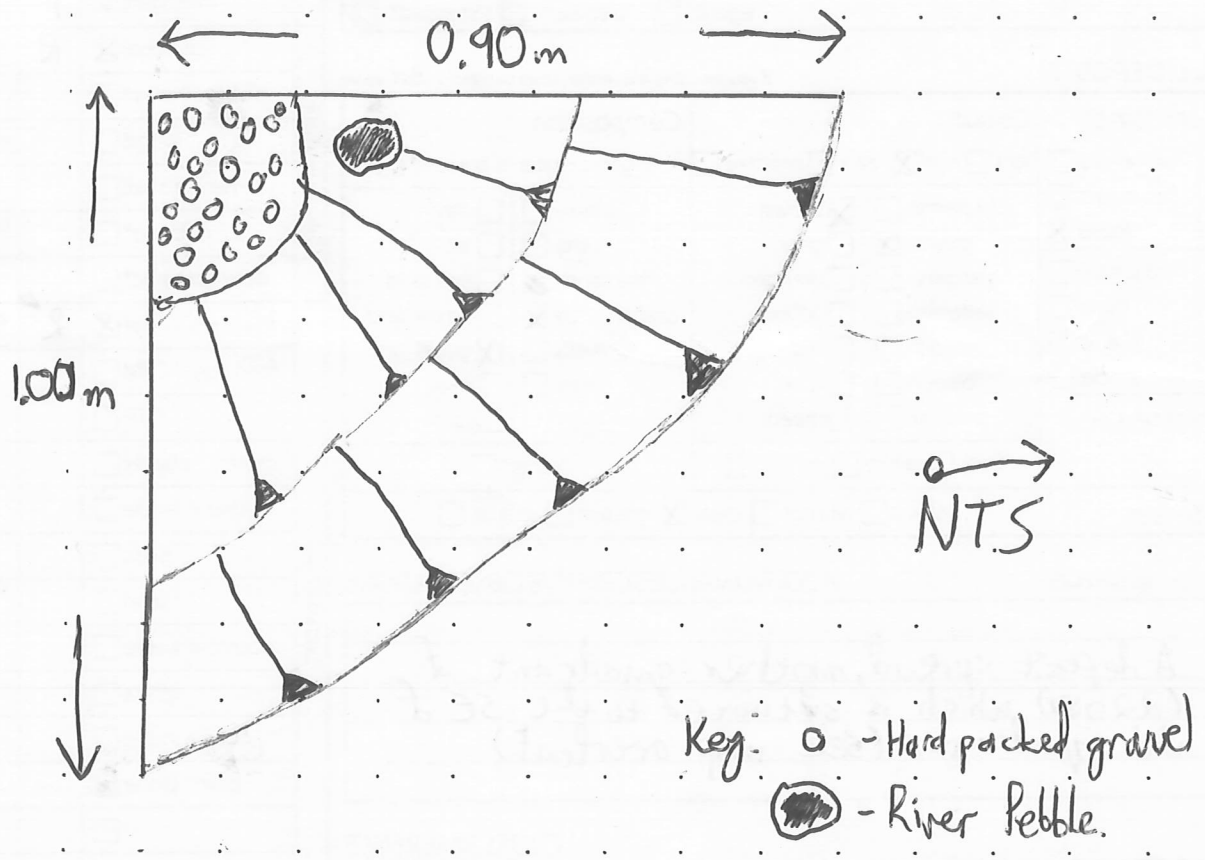

INITIAL AND DATE

Date	21/10/20
Recorded by	RL
Checked by	

CONTEXT SHEET

HEADLAND ARCHAEOLOGY

Site code	Area/~~Field~~	Sub-area/Trench	Context no.
IN19ITCAR	2		[22099]
Accession no.	**Subgroup**	**Parent context**	**Context type**
		[22099]	cut ☑ fill ☐ deposit ☐

STRATIGRAPHIC MATRIX

		(22100)		
	this context =	[22099]		
		(21003)		

STRATIGRAPHY

Same as context	[22105]
Cuts context	—
Cut by context	—

fill this section in for **CUTS/DEPOSITS** only (when recording slots, length is length of slot, not whole feature)

SHAPE

Shape				Shape result of (tick all that apply)		
sub-rectangular ☐	square ☐ circular ☐	linear ☐ curvilinear ☑	irregular ☐ other* ☐	degree of truncation ☐ material cut into ☐	natural processes ☐ design ☑	uncertain ☐

Dimensions (in meters)	length (L)	1.26m	width (W)	0.89m	ave. depth (D)	0.22m	diameter (Ø)	—

CUT

if you are using this section score out section **FILL/DEPOSIT** below

Orientation	Profile (pick best approximate)
N-S ☐ E-W ☑ NE-SW ☐ NW-SE ☐	① ☐ ② ☐ ③ ☐ ④ ☐ ⑤ ☐ ⑥ ☐ ⑦ ☐ ⑧ ☐ ⑨ ☐ regular ☐ irregular* ☐ stepped* ☐

FILL/DEPOSIT

if you are using this section score out section **CUT** above

Consistency	Colour	Composition
SANDS: cemented ☐ compact ☐ loose ☐	light ☐ mid ☐ dark ☐ mottled ☐	organic material present* ☐
CLAYS AND SILTS: hard (brittle) ☐ firm ☐ plastic ☐ friable ☐	brownish ☐ ☐ brown; greyish ☐ ☐ grey; orangeish ☐ ☐ orange; yellowish ☐ ☐ yellow; reddish ☐ ☐ red; blueish ☐ ☐ blue; greenish ☐ ☐ green	clayey ☐ ☐ clay; silty ☐ ☐ silt; fine sandy ☐ ☐ fine sand; coarse sandy ☐ ☐ coarse sand; gravelly ☐ ☐ gravel; peaty ☐ ☐ peat; ☐ loam
Thickness (max)	black ☐ white ☐ other* ☐	other* ☐
Interface	sharp ☐ abrupt ☐ clear ☐ gradual ☐ diffuse ☐	

INCLUSIONS

FILLS/DEPOSITS only

	Sub-	Freq	Size	Sort
NATURAL	angular stones* ☐			
	rounded stones* ☐			
	iron pan			
	manganese			
ENVIRONMENTAL	charcoal ☐			
	plant remains* ☐			
	wood ☐			
	marine shell ☐			
	bone* ☐			
	other organic* ☐			
ARTEFACTUAL	pot ☐			
	fired clay / CBM ☐			
	CTP ☐			
	mortar / plaster ☐			
	leather / textile ☐			
	glass ☐			
	metal ☐			
	industrial waste ☐			
	lithics ☐			
	coarse stone ☐			
	burnt stone ☐			
	☐			
	☐			

tick box for bulk find; indicate frequency using ***R*** : rare, ***O*** : occasional, ***M*** : moderate, ***F*** : frequent; indicate size using ***V*** : very small, ***S*** : small, ***M*** : medium, ***L*** : large; indicate sorting using ***P*** : poor*, ***M*** : moderate*, ***W*** : well

ADDITIONAL DESCRIPTIVE OBSERVATIONS

including items marked *

CROSS REFERENCE

Sample no.	Finds no.	Photo no.	Drawing no.
—	—	250314 250315	—
			Surveyed
			plan ☑ section ☑ levels ☐

Please turn over for discussion, interpretation and sketches.
This form is incomplete if fields marked with ◤ are empty.

INTERPRETATION

CUT	FILL/DEPOSIT
pit ☐	topsoil ☐
post-hole ☐	subsoil ☐
stake-hole ☐	geological subsoil ☐
ditch ☑	buried topsoil ☐
ring-ditch ☐	surface ☐
beam slot ☐	occupation layer ☐
construction cut ☐	dumped layer ☐
robber cut ☐	deliberate backfill ☐
palaeochannel ☐	destruction debris ☐
furrow ☐	bedding layer ☐
field boundary ☐	natural infilling ☐
burial cut ☐	colluvial layer ☐
other (describe below) ☐	in situ burning ☐
	post-pipe ☐
	packing ☐
	cremation ☐
	other (describe below) ☐

if you are using the section marked **CUT** score out the section **FILL/DEPOSIT** and vice versa

Basic process

construction ☐ use ☑ disuse ☐

DISCUSSION

show how you have drawn your interpretation from your descriptive observations

CURVILINEAR DITCH THAT IS SHALLOW, NO FINDS OTHER THAN STONES ~~SUGGEST DUG~~ SAME AS [22105]

consider: location plan, detailed plan showing relationships, section showing fills/deposits as appropriate

SKETCHES

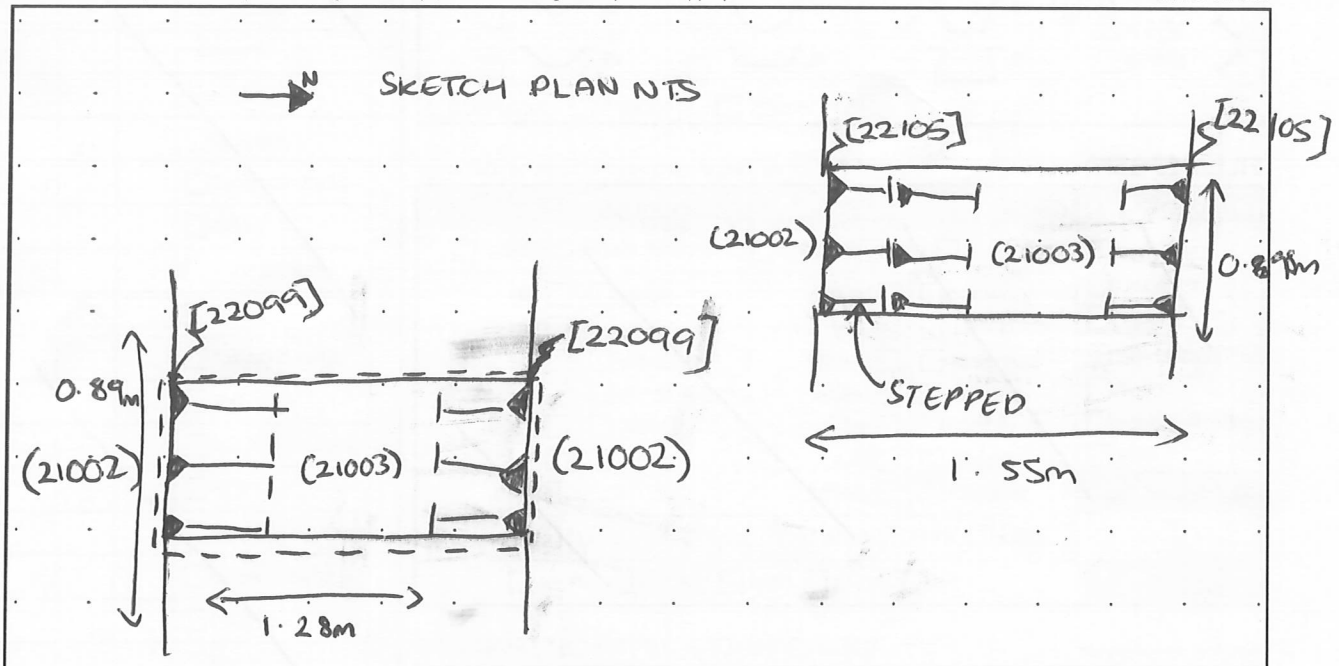

INITIAL AND DATE

Date	27/10/20
Recorded by	RLT
Checked by	

SEE (22100) FOR SECTION

CONTEXT SHEET

HEADLAND ARCHAEOLOGY

Site code	Area/~~Field~~	Sub-area/Trench	Context no.
IN191TCAR	2		(22100)
Accession no.	**Subgroup**	**Parent context**	**Context type**
		[22099]	cut ☐ fill ☑ deposit ☐

STRATIGRAPHIC MATRIX

					STRATIGRAPHY	
		(21002)			Same as context	
	this context =	(22100)			Cuts context	—
		[22099]			Cut by context	—

fill this section in for **CUTS/DEPOSITS** only (when recording slots, length is length of slot, not whole feature)

SHAPE

Shape				Shape result of (tick all that apply)		
sub-rectangular ☐	square ☐ circular ☐	linear ☐ curvilinear ☐	irregular ☐ other* ☐	degree of truncation ☐ material cut into ☐	natural processes ☐ design ☐	uncertain ☐
Dimensions (in meters)	length (L)		width (W)		ave. depth (D)		diameter (Ø)	

CUT

if you are using this section score out section **FILL/DEPOSIT** below

Orientation

N-S ☐
E-W ☐
NE-SW ☐
NW-SE ☐

Profile (pick best approximate)

① ☐ ② ☐ ③ ☐
④ ☐ ⑤ ☐ ⑥ ☐
⑦ ☐ ⑧ ☐ ⑨ ☐

regular ☐ irregular* ☐ stepped* ☐

FILL/DEPOSIT

if you are using this section score out section **CUT** above

Consistency		Colour		Composition	
SANDS	cemented ☐ compact ☑ loose ☐	light ☐ mid ☐ dark ☑ mottled ☐		organic material present* ☐	
CLAYS AND SILTS	hard (brittle) ☐ firm ☐ plastic ☐ friable ☐	brownish ☐	brown ☐	clayey ☐	clay ☐
		greyish ☐	grey ☑	silty ☐	silt ☐
		orangeish ☐	orange ☐	fine sandy ☐	fine sand ☐
		yellowish ☐	yellow ☐	coarse sandy ☑	coarse sand ☐
		reddish ☐	red ☐	gravelly ☐	gravel ☑
		blueish ☐	blue ☐	peaty ☐	peat ☐
		greenish ☐	green ☐		loam ☐
Thickness (max)		black ☐ white ☐ other* ☐		other* ☐	
0.22m					
Interface		sharp ☐ abrupt ☐ clear ☑ gradual ☐ diffuse ☐			

FILLS/DEPOSITS only

INCLUSIONS

	Sub-	Freq	Size	Sort
NATURAL	angular stones* ☑	F	S/M	M
	rounded stones* ☑	F	S/M	M
	iron pan			
	manganese			
ENVIRONMENTAL	charcoal ☐			
	plant remains* ☐			
	wood ☐			
	marine shell ☐			
	bone* ☐			
	other organic* ☐			
ARTEFACTUAL	pot ☐			
	fired clay / CBM ☐			
	CTP ☐			
	mortar / plaster ☐			
	leather / textile ☐			
	glass ☐			
	metal ☐			
	industrial waste ☐			
	lithics ☐			
	coarse stone ☐			
	burnt stone ☐			
	☐			
	☐			

tick box for bulk find; indicate frequency using ***R*** : rare, ***O*** : occasional, ***M*** : moderate, ***F*** : frequent; indicate size using ***V*** : very small, ***S*** : small, ***M*** : medium, ***L*** : large; indicate sorting using ***P*** : poor*, ***M*** : moderate*, ***W*** : well

including items marked *

ADDITIONAL DESCRIPTIVE OBSERVATIONS

NO INCLUSIONS IN SOIL APART FROM STONES, SOIL IS HARMOUENOUS.

CROSS REFERENCE

Sample no.	Finds no.	Photo no.	Drawing no.
/	/	250314 250315	—
			Surveyed
			plan ☑ section ☑ levels ☑

Please turn over for discussion, interpretation and sketches.
This form is incomplete if fields marked with ◤ are empty.

INTERPRETATION

CUT	FILL/DEPOSIT
pit ☐	topsoil ☐
post-hole ☐	subsoil ☐
stake-hole ☐	geological subsoil ☐
ditch ☐	buried topsoil ☐
ring-ditch ☐	surface ☐
beam slot ☐	occupation layer ☐
construction cut ☐	dumped layer ☐
robber cut ☐	deliberate backfill ☐
palaeochannel ☐	destruction debris ☐
furrow ☐	bedding layer ☐
field boundary ☐	natural infilling ☑
burial cut ☐	colluvial layer ☐
other (describe below) ☐	in situ burning ☐
	post-pipe ☐
	packing ☐
	cremation ☐
	other (describe below) ☐

if you are using the section marked **CUT** score out the section **FILL/DEPOSIT** and vice versa

Basic process

construction ☐ use ☐ disuse ☑

DISCUSSION

show how you have drawn your interpretation from your descriptive observations

HARMOGENOUS SOIL FILL THAT HAD NO INCLUSIONS ASIDE FROM STONES VARYING IN SIZE + SHAPE. THESE LIKELY ENDED UP IN FILL FROM THE LOW ENERGY IMPACT OF WATER/RAINFALL BRINGING THEM INTO DITCH, WITH EROSION OF SURROUNDING SOIL.

AREA IS KNOWN TO BE A FLOOD ZONE AND NO EVIDENCE TO SUGGEST ~~[illegible]~~ DELIBERATE BACKFILL OR THAT DITCH WAS USED AS A DUMP LAYER.

consider: location plan, detailed plan showing relationships, section showing fills/deposits as appropriate

SKETCHES

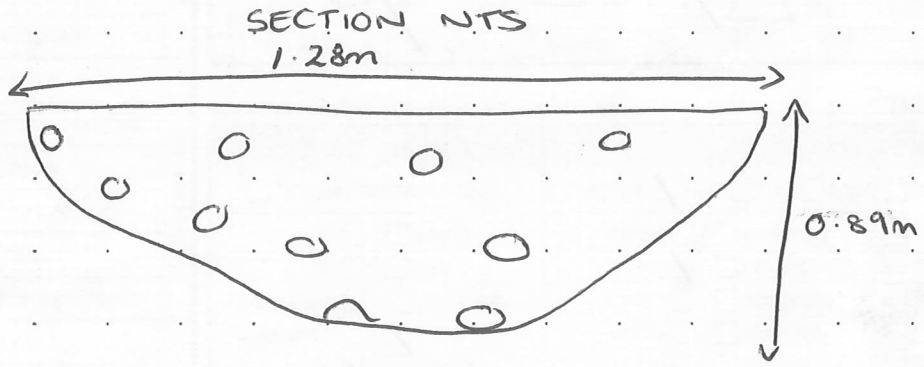

KEY

O = STONES

INITIAL AND DATE

Date	27/10/20
Recorded by	RLT
Checked by	

SEE [22099] FOR SKETCH PLAN

CONTEXT SHEET

HEADLAND ARCHAEOLOGY

Site code	Area/Field	Sub-area/Trench	Context no.
IN19ITCAR	29	Team 2	(22101)
Accession no.	**Subgroup**	**Parent context**	**Context type**
/	/	(22101)	cut ☐ fill ☐ deposit ☒

STRATIGRAPHIC MATRIX / STRATIGRAPHY

					STRATIGRAPHY
					Same as context /
		this context = (22101)			Cuts context
		(22003)			Cut by context

Fill this section in for **CUTS/DEPOSITS** only (when recording slots, length is length of slot, not whole feature)

SHAPE

Shape				Shape result of (tick all that apply)		
sub-rectangular ☐	square ☐ / circular ☐	linear ☐ / curvilinear ☐	irregular ☒ / other* ☐	degree of truncation ☐ / material cut into ☐	natural processes ☐ / design ☐	uncertain ☒

Dimensions (in meters)	length (L)	1.87m	width (W)	1.30m	ave. depth (D)	0.24m	diameter (Ø)	/

CUT

if you are using this section score out section **FILL/DEPOSIT** below

Orientation: N-S ☐ / E-W ☐ / NE-SW ☐ / NW-SE ☐

Profile (pick best approximate): ① ☐ ② ☐ ③ ☐ ④ ☐ ⑤ ☐ ⑥ ☐ ⑦ ☐ ⑧ ☐ ⑨ ☐

regular ☐ irregular* ☐ stepped* ☐

FILL/DEPOSIT

if you are using this section score out section **CUT** above

Consistency		Colour		Composition	
SANDS	cemented ☐ / compact ☐ / loose ☒	light ☐ mid ☒ dark ☐ mottled ☐		organic material present* ☐	
CLAYS AND SILTS	hard (brittle) ☐ / firm ☐ / plastic ☐ / friable ☐	brownish ☐ / greyish ☒ / orangeish ☐ / yellowish ☐ / reddish ☐ / blueish ☐ / greenish ☐	☒ brown / ☐ grey / ☐ orange / ☐ yellow / ☐ red / ☐ blue / ☐ green	clayey ☐ / silty ☐ / fine sandy ☐ / coarse sandy ☐ / gravelly ☒ / peaty ☐	☐ clay / ☐ silt / ☐ fine sand / ☒ coarse sand / ☐ gravel / ☐ peat / ☐ loam
Thickness (max)		black ☐ white ☐ other* ☐		other* ☐	
Interface		sharp ☐ abrupt ☐ clear ☐ gradual ☒ diffuse ☐			

INCLUSIONS

FILLS/DEPOSITS only

	Sub-	Freq	Size	Sort
NATURAL	angular stones* ☐			
	rounded stones* ☒	F	S	W
	iron pan			
	manganese			
ENVIRONMENTAL	charcoal ☐			
	plant remains* ☐			
	wood ☐			
	marine shell ☐			
	bone* ☐			
	other organic* ☐			
ARTEFACTUAL	pot ☐			
	fired clay / CBM ☐			
	CTP ☐			
	mortar / plaster ☐			
	leather / textile ☐			
	glass ☐			
	metal ☐			
	industrial waste ☐			
	lithics ☐			
	coarse stone ☐			
	burnt stone ☐			
	☐			
	☐			

tick box for bulk find; indicate frequency using ***R***: rare, ***O***: occasional, ***M***: moderate, ***F***: frequent; indicate size using ***V***: very small, ***S***: small, ***M***: medium, ***L***: large; indicate sorting using ***P***: poor*, ***M***: moderate*, ***W***: well

ADDITIONAL DESCRIPTIVE OBSERVATIONS

including items marked *

The boundary between fill, natural, heat affected sand and gravel was very hard to find. This indicates some form of disturbance. The natural is an underlying layer of hard packed gravel.

CROSS REFERENCE

Sample no.	Finds no.	Photo no.	Drawing no.
/	/	250201 250227 250228 250229 250316 250320 250321 250322 250323 250324	22013 / +22014
			Surveyed: plan ☐ section ☐ levels ☐

Please turn over for discussion, interpretation and sketches.
This form is incomplete if fields marked with ◤ are empty.

INTERPRETATION

CUT

- pit ☐
- post-hole ☐
- stake-hole ☐
- ditch ☐
- ring-ditch ☐
- beam slot ☐
- construction cut ☐
- robber cut ☐
- palaeochannel ☐
- furrow ☐
- field boundary ☐
- burial cut ☐
- other (describe below) ☒

Spread

if you are using the section marked CUT score out the section FILL/DEPOSIT and vice versa

FILL/DEPOSIT

- topsoil ☐
- subsoil ☐
- geological subsoil ☐
- buried topsoil ☐
- surface ☐
- occupation layer ☒
- dumped layer ☐
- deliberate backfill ☐
- destruction debris ☐
- bedding layer ☐
- natural infilling ☐
- colluvial layer ☐
- in situ burning ☐
- post-pipe ☐
- packing ☐
- cremation ☐
- other (describe below) ☐

Basic process

construction ☐ use ☐ disuse ☐

DISCUSSION

show how you have drawn your interpretation from your descriptive observations

This feature is much less clear than the three associated contexts (220030, 31 and 98) While there is a continuation of fill and underlying gravel, there seems to be some sort of disturbance or turbation that has muddled the edges. This may be related to the proximity of the structure.
In the NE section of the feature there was a hard orangey-yellow layer of sediment that had to be hammered through with force. This layer overlays the natural layer with no discontinuity. This may be the result of natural leaching hitting the impermiable pebble, gravel and clay layer of natural. Or be the result of heat affecting the layer of sediment. No artefacts were found in this feature.

consider: location plan, detailed plan showing relationships, section showing fills/deposits as appropriate

SKETCHES

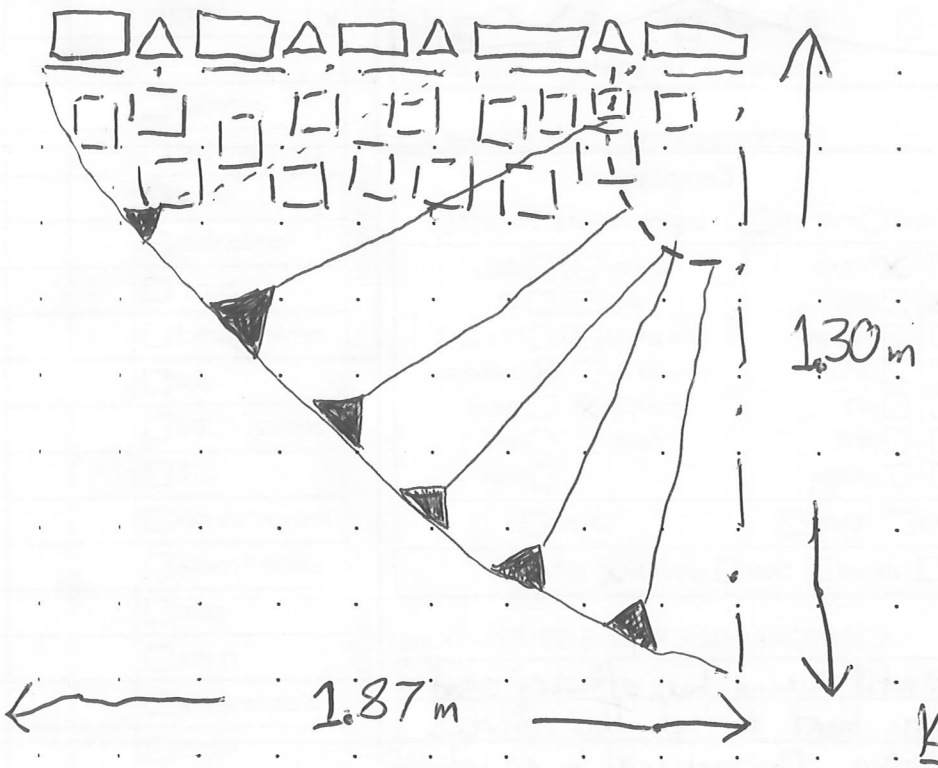

Key:

△ = Stone Structure Existing

= Stone Structure Removed

INITIAL AND DATE

Date	20/10/20
Recorded by	RL
Checked by	

CONTEXT SHEET

HEADLAND ARCHAEOLOGY

Site code	Area/Field	Sub-area/Trench	Context no.
IN191T CAR	Area 2a	Team 2	[22102]
Accession no.	**Subgroup**	**Parent context**	**Context type**
		(22102)	cut ☒ fill ☐ deposit ☐

STRATIGRAPHIC MATRIX / STRATIGRAPHY

					STRATIGRAPHY
		(22103)	~~(22104)~~		Same as context —
	this context =	[22102]			Cuts context (22003)
		(22003)			Cut by context —

Fill this section in for **CUTS/DEPOSITS** only (when recording slots, length is length of slot, not whole feature)

SHAPE

Shape				Shape result of (tick all that apply)		
sub-rectangular ☐	square ☐ / circular ☐	linear ☒ / curvilinear ☐	irregular ☐ / other* ☐	degree of truncation ☐ / material cut into ☐	natural processes ☐ / design ☒	uncertain ☐

Dimensions (in meters)	length (L)	8.7	width (W)	2.74	ave. depth (D)	max 0.73 0.36	diameter (Ø)	

CUT

if you are using this section score out section **FILL/DEPOSIT** below

Orientation: N-S ☒ / E-W ☐ / NE-SW ☐ / NW-SE ☐

Profile (pick best approximate): ① ☐ ② ☐ ③ ☐ ④ ☐ ⑤ ☒ ⑥ ☐ ⑦ ☐ ⑧ ☐ ⑨ ☐

regular ☒ irregular* ☐ stepped* ☐

FILL/DEPOSIT

if you are using this section score out section **CUT** above

Consistency		Colour		Composition	
SANDS	cemented ☐ / compact ☐ / loose ☐	light ☐ mid ☐ dark ☐ mottled ☐		organic material present* ☐	
CLAYS AND SILTS	hard (brittle) ☐ / firm ☐ / plastic ☐ / friable ☐	brownish ☐	brown ☐	clayey ☐	clay ☐
		greyish ☐	grey ☐	silty ☐	silt ☐
		orangeish ☐	orange ☐	fine sandy ☐	fine sand ☐
		yellowish ☐	yellow ☐	coarse sandy ☐	coarse sand ☐
		reddish ☐	red ☐	gravelly ☐	gravel ☐
		blueish ☐	blue ☐	peaty ☐	peat ☐
		greenish ☐	green ☐		loam ☐
Thickness (max)		black ☐ white ☐ other* ☐		other* ☐	
Interface	sharp ☐ abrupt ☐ clear ☐ gradual ☐ diffuse ☐				

INCLUSIONS

FILLS/DEPOSITS only

	Sub-	Freq	Size	Sort
NATURAL	angular stones* ☐			
	rounded stones* ☐			
	iron pan			
	manganese			
ENVIRONMENTAL	charcoal ☐			
	plant remains* ☐			
	wood ☐			
	marine shell ☐			
	bone* ☐			
	other organic* ☐			
ARTEFACTUAL	pot ☐			
	fired clay / CBM ☐			
	CTP ☐			
	mortar / plaster ☐			
	leather / textile ☐			
	glass ☐			
	metal ☐			
	industrial waste ☐			
	lithics ☐			
	coarse stone ☐			
	burnt stone ☐			
	☐			
	☐			

tick box for bulk find; indicate frequency using ***R***: rare, ***O***: occasional, ***M***: moderate, ***F***: frequent; indicate size using ***V***: very small, ***S***: small, ***M***: medium, ***L***: large; indicate sorting using ***P***: poor*, ***M***: moderate*, ***W***: well

ADDITIONAL DESCRIPTIVE OBSERVATIONS

including items marked *

Cut of a ditch with orientation N-S. Its extension on the ground is 8,7 m and it looks cut by the land drain on the northern side.
The South-facing side of the slot looks more irregular because of the digging method used.

CROSS REFERENCE

Sample no.	Finds no.	Photo no.	Drawing no.
—	—	250339-250340-250341	DWG # 22014. (2-23)
			Surveyed: plan ☑ section ☑ levels ☐

Please turn over for discussion, interpretation and sketches.
This form is incomplete if fields marked with ◤ are empty.

INTERPRETATION

CUT

- pit ☐
- post-hole ☐
- stake-hole ☐
- ditch ☒
- ring-ditch ☐
- beam slot ☐
- construction cut ☐
- robber cut ☐
- palaeochannel ☐
- furrow ☐
- field boundary ☐
- burial cut ☐
- other (describe below) ☐

if you are using the section marked CUT score out the section FILL/DEPOSIT and vice versa

FILL/DEPOSIT

- topsoil ☐
- subsoil ☐
- geological subsoil ☐
- buried topsoil ☐
- surface ☐
- occupation layer ☐
- dumped layer ☐
- deliberate backfill ☐
- destruction debris ☐
- bedding layer ☐
- natural infilling ☐
- colluvial layer ☐
- in situ burning ☐
- post-pipe ☐
- packing ☐
- cremation ☐
- other (describe below) ☐

Basic process

construction ☐ use ☐ disuse ☐

DISCUSSION

show how you have drawn your interpretation from your descriptive observations

Cut of a ditch with linear shape and N-S orientation. It is probably truncated by the land drain on the northern side.

SKETCHES

consider: location plan, detailed plan showing relationships, section showing fills/deposits as appropriate

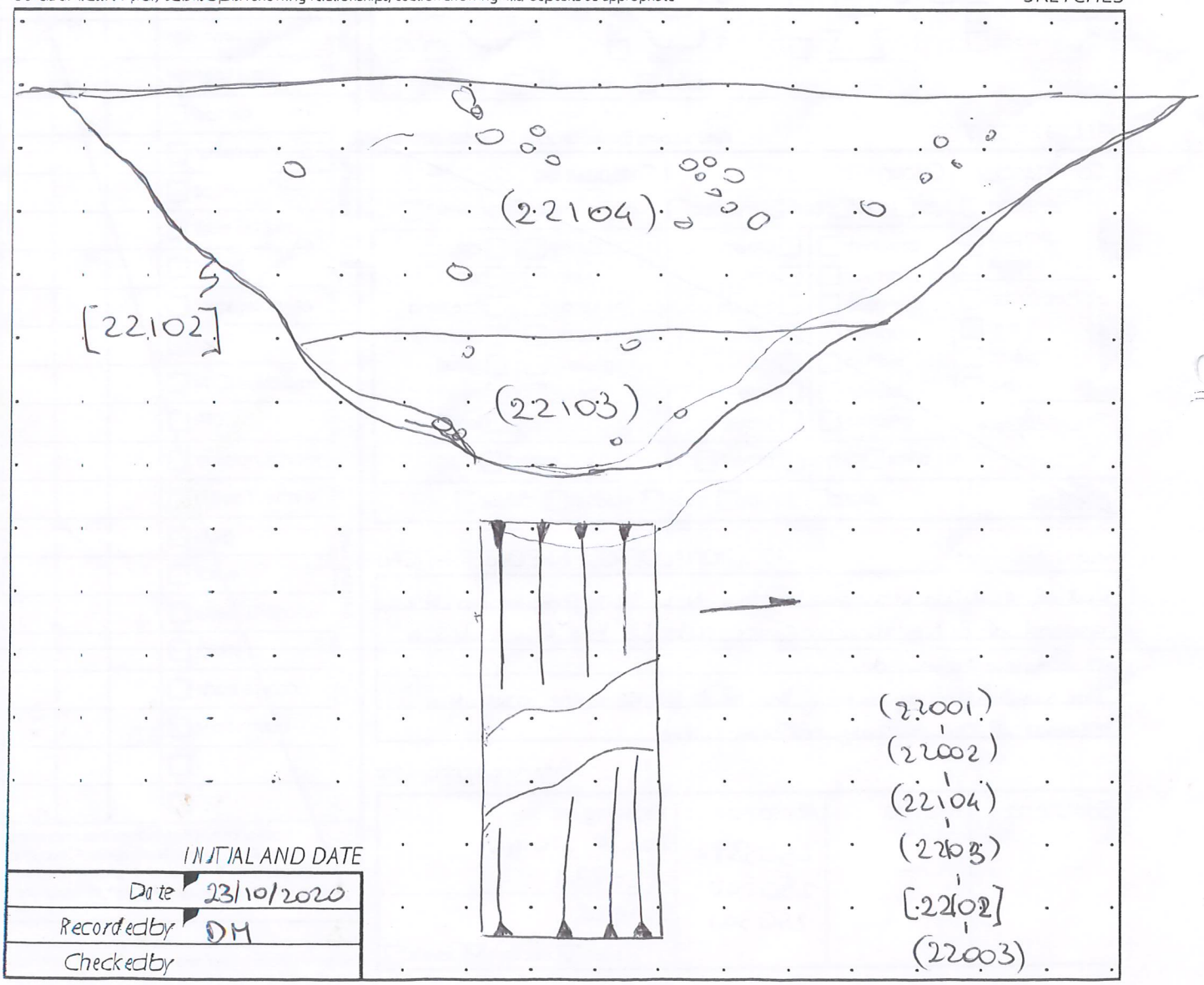

INITIAL AND DATE

Date	23/10/2020
Recorded by	DM
Checked by	

CONTEXT SHEET

HEADLAND ARCHAEOLOGY

Site code	Area/Field	Sub-area/Trench	Context no.
IN191T CAR	Area 2a	Team 2	(22103)
Accession no.	**Subgroup**	**Parent context**	**Context type**
		[22102]	cut ☐ fill ☒ deposit ☐

STRATIGRAPHIC MATRIX / STRATIGRAPHY

		(22104)			Same as context —
	this context =	(22103)			Cuts context —
		[22102]			Cut by context [22102]

Fill this section in for **CUTS/DEPOSITS** only (when recording slots, length is length of slot, not whole feature)

SHAPE

Shape				Shape result of (tick all that apply)		
sub-rectangular ☐	square ☐ circular ☐	linear ☐ curvilinear ☐	irregular ☐ other* ☐	degree of truncation ☐ material cut into ☐	natural processes ☐ design ☐	uncertain ☐

Dimensions (in meters)	length (L)		width (W)		ave. depth (D)		diameter (Ø)	

CUT

if you are using this section score out section **FILL/DEPOSIT** below

Orientation	Profile (pick best approximate)
N-S ☐ E-W ☐ NE-SW ☐ NW-SE ☐	① ☐ ② ☐ ③ ☐ ④ ☐ ⑤ ☐ ⑥ ☐ ⑦ ☐ ⑧ ☐ ⑨ ☐ regular ☐ irregular* ☐ stepped* ☐

FILL/DEPOSIT

if you are using this section score out section **CUT** above

Consistency		Colour		Composition	
SANDS: cemented ☐ compact ☐ loose ☐		light ☐ mid ☐ dark ☐ mottled ☒		organic material present* ☐	
CLAYS AND SILTS: hard (brittle) ☐ firm ☐ plastic ☒ friable ☐		brownish ☐	brown ☐	clayey ☒	clay ☒
		greyish ☐	grey ☒	silty ☐	silt ☐
		orangeish ☐	orange ☐	fine sandy ☐	fine sand ☐
		yellowish ☐	yellow ☐	coarse sandy ☐	coarse sand ☐
		reddish ☐	red ☐	gravelly ☐	gravel ☐
		blueish ☒	blue ☐	peaty ☐	peat ☐
		greenish ☐	green ☐		loam ☐
Thickness (max) 0.30		black ☐ white ☐ other* ☐		other* ☐	
Interface	sharp ☐ abrupt ☐ clear ☒ gradual ☐ diffuse ☐				

INCLUSIONS

FILLS/DEPOSITS only

	Sub-	Freq	Size	Sort
NATURAL	angular stones* ☐			
	rounded stones* ☒	M	S/M	W
	iron pan			
	manganese			
ENVIRONMENTAL	charcoal ☐			
	plant remains* ☐			
	wood ☐			
	marine shell ☐			
	bone* ☐			
	other organic* ☐			
ARTEFACTUAL	pot ☐			
	fired clay / CBM ☐			
	CTP ☐			
	mortar / plaster ☐			
	leather / textile ☐			
	glass ☐			
	metal ☐			
	industrial waste ☐			
	lithics ☐			
	coarse stone ☐			
	burnt stone ☐			
	☐			
	☐			

tick box for bulk find; indicate frequency using ***R***: rare, ***O***: occasional, ***M***: moderate, ***F***: frequent; indicate size using ***V***: very small, ***S***: small, ***M***: medium, ***L***: large; indicate sorting using ***P***: poor*, ***M***: moderate*, ***W***: well

including items marked *

ADDITIONAL DESCRIPTIVE OBSERVATIONS

Fill of ditch [22102]. The colour of the fill is due to the anoxic wetland conditions typical of the gleysol

CROSS REFERENCE

Sample no.	Finds no.	Photo no.	Drawing no.
—	—	250339-250341	DWG # 22014, (2-23)
			Surveyed: plan ☑ section ☑ levels ☐

Please turn over for discussion, interpretation and sketches. This form is incomplete if fields marked with ◤ are empty.

INTERPRETATION

CUT

- pit ☐
- post-hole ☐
- stake-hole ☐
- ditch ☐
- ring-ditch ☐
- beam slot ☐
- construction cut ☐
- robber cut ☐
- palaeochannel ☐
- furrow ☐
- field boundary ☐
- burial cut ☐
- other (describe below) ☐

if you are using the section marked CUT score out the section FILL/DEPOSIT and vice versa

FILL/DEPOSIT

- topsoil ☐
- subsoil ☐
- geological subsoil ☐
- buried topsoil ☐
- surface ☐
- occupation layer ☐
- dumped layer ☐
- deliberate backfill ☒
- destruction debris ☐
- bedding layer ☐
- natural infilling ☒
- colluvial layer ☐
- in situ burning ☐
- post-pipe ☐
- packing ☐
- cremation ☐
- other (describe below) ☐

Basic process

construction ☐ use ☐ disuse ☐

DISCUSSION

show how you have drawn your interpretation from your descriptive observations

Fill of ditch [22102]. The clayish layer is characterised by a bluish-grey colour typical of gleysol. This fill must have been waterlogged for a long time, in anoxic conditions. The interface is clear.

SKETCHES

consider: location plan, detailed plan showing relationships, section showing fills/deposits as appropriate

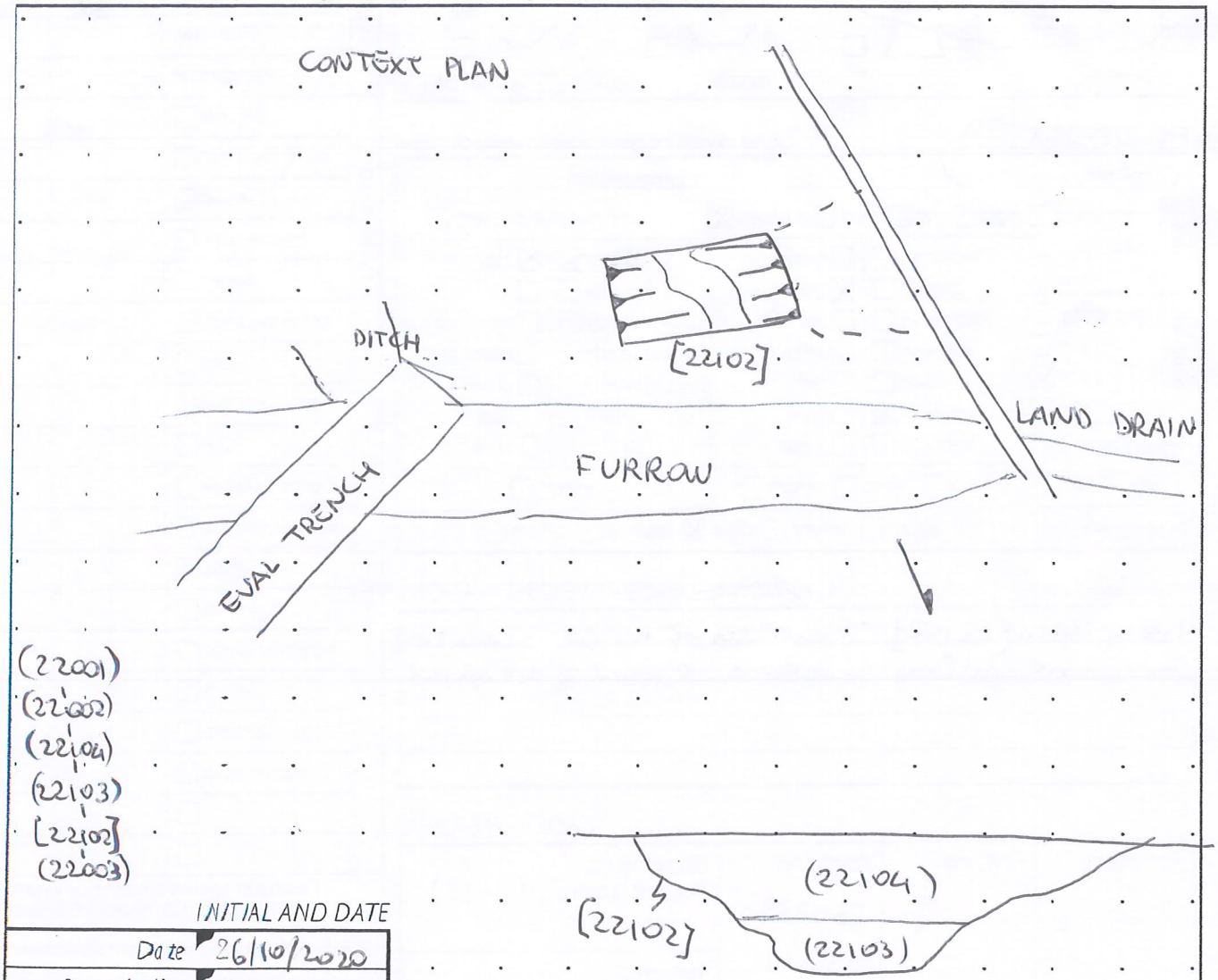

INITIAL AND DATE

Date	26/10/2020
Recorded by	DM
Checked by	

CONTEXT SHEET

HEADLAND ARCHAEOLOGY

Site code	Area/Field	Sub-area/Trench	Context no.
INI9IT CAR	Area 2a	Team 2	(22104)
Accession no.	**Subgroup**	**Parent context**	**Context type**
			cut ☐ fill ☒ deposit ☐

STRATIGRAPHIC MATRIX

					STRATIGRAPHY	
		(22002)			Same as context	—
	this context =	(22104)			Cuts context	—
		(22103)			Cut by context	[22102]

Fill this section in for **CUTS/DEPOSITS** only (when recording slots, length is length of slot, not whole feature)

SHAPE

Shape				Shape result of (tick all that apply)		
sub-rectangular ☐	square ☐ circular ☐	linear ☐ curvilinear ☐	irregular ☐ other* ☐	degree of truncation ☐ material cut into ☐	natural processes ☐ design ☐	uncertain ☐

Dimensions (in meters)	length (L)		width (W)		ave. depth (D)		diameter (Ø)	

CUT

if you are using this section score out section **FILL/DEPOSIT** below

Orientation	Profile (pick best approximate)
N-S ☐ E-W ☐ NE-SW ☐ NW-SE ☐	① ☐ ② ☐ ③ ☐ ④ ☐ ⑤ ☐ ⑥ ☐ ⑦ ☐ ⑧ ☐ ⑨ ☐ regular ☐ irregular* ☐ stepped* ☐

FILL/DEPOSIT

if you are using this section score out section **CUT** above

Consistency		Colour		Composition	
SANDS: cemented ☐ compact ☒ loose ☐		light ☒ mid ☐ dark ☐ mottled ☒		organic material present* ☐	
CLAYS AND SILTS: hard (brittle) ☐ firm ☐ plastic ☐ friable ☐		brownish ☐	☒ brown	clayey ☐	☐ clay
		greyish ☐	☐ grey	silty ☐	☐ silt
		orangeish ☐	☐ orange	fine sandy ☐	☐ fine sand
		yellowish ☒	☐ yellow	coarse sandy ☐	☐ coarse sand
		reddish ☐	☐ red	gravelly ☐	☐ gravel
		blueish ☐	☐ blue	peaty ☐	☐ peat
		greenish ☐	☐ green		☐ loam
Thickness (max) 0.44		black ☐ white ☐ other* ☐		other* ☐	
Interface		sharp ☐ abrupt ☐ clear ☑ gradual ☒ diffuse ☐			

INCLUSIONS

FILLS/DEPOSITS only

	Sub-	Freq	Size	Sort
NATURAL	☐ angular stones*			
	☒ rounded stones*	M	S/M	W
	iron pan			
	manganese	O	M	M
ENVIRONMENTAL	charcoal ☐			
	plant remains* ☐			
	wood ☐			
	marine shell ☐			
	bone* ☐			
	other organic* ☐			
ARTEFACTUAL	pot ☒	O	S	M
	fired clay / CBM ☐			
	CTP ☐			
	mortar / plaster ☐			
	leather / textile ☐			
	glass ☐			
	metal ☐			
	industrial waste ☐			
	lithics ☐			
	coarse stone ☐			
	burnt stone ☐			
	☐			
	☐			

tick box for bulk find; indicate frequency using ***R*** : rare, ***O*** : occasional, ***M*** : moderate, ***F*** : frequent; indicate size using ***V*** : very small, ***S*** : small, ***M*** : medium, ***L*** : large; indicate sorting using ***P*** : poor*, ***M*** : moderate*, ***W*** : well

ADDITIONAL DESCRIPTIVE OBSERVATIONS

including items marked *

Fill of ditch [22102], yellowish-brown soil with manganese and spots of grey colour. The composition of the soil is typical of the upper part of gleyed (see 22103)

CROSS REFERENCE

Sample no.	Finds no.	Photo no.	Drawing no.
—	—	250339-250341	DWG # 22014, (2-23)
			Surveyed: plan ☑ section ☑ levels ☐

Please turn over for discussion, interpretation and sketches.
This form is incomplete if fields marked with ◤ are empty.

INTERPRETATION

CUT	FILL/DEPOSIT
pit ☐	topsoil ☐
post-hole ☐	subsoil ☐
stake-hole ☐	geological subsoil ☐
ditch ☐	buried topsoil ☐
ring-ditch ☐	surface ☐
beam slot ☐	occupation layer ☐
construction cut ☐	dumped layer ☐
robber cut ☐	deliberate backfill ☒
palaeochannel ☐	destruction debris ☐
furrow ☐	bedding layer ☐
field boundary ☐	natural infilling ☒
burial cut ☐	colluvial layer ☐
other (describe below) ☐	in situ burning ☐
	post-pipe ☐
	packing ☐
	cremation ☐
	other (describe below) ☐

if you are using the section marked **CUT** score out the section **FILL/DEPOSIT** and vice versa

Basic process

construction ☐ use ☐ disuse ☐

DISCUSSION

show how you have drawn your interpretation from your descriptive observations

Fill of ditch [22102]. This layer covers the (22103) and it is characterised by mottled soil, yellowish with brown spots.
Its appearance is typical of the upper part of a gley soil.

consider: location plan, detailed plan showing relationships, section showing fills/deposits as appropriate

SKETCHES

See DWG 22014 (2-23)

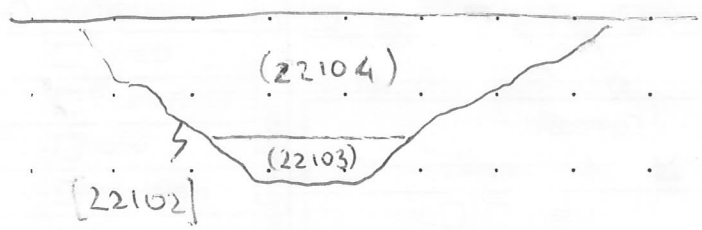

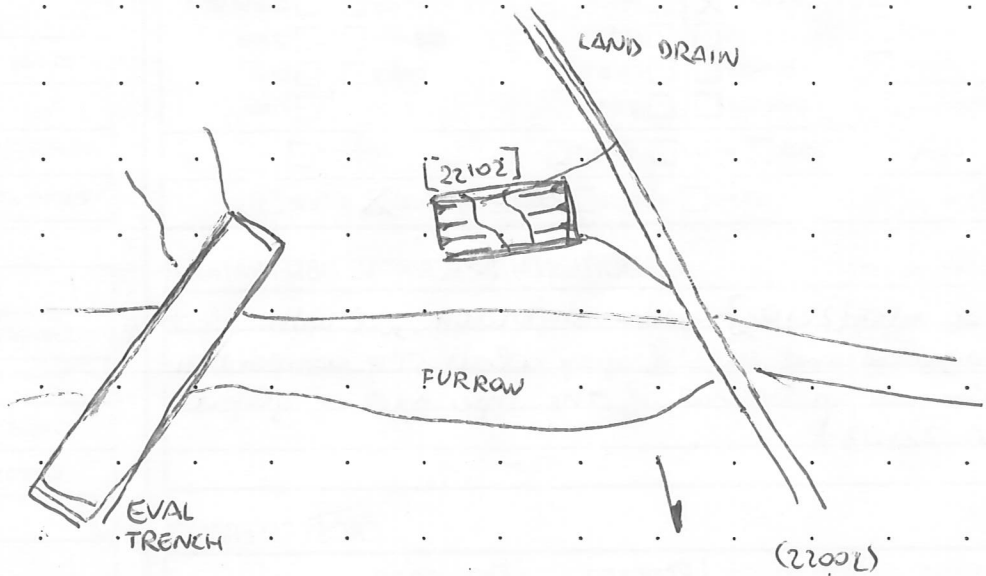

(22002)
(22104)
(22103)
[22102]
(22003)

INITIAL AND DATE

Date	26/10/2020
Recorded by	DM
Checked by	

CONTEXT SHEET

HEADLAND ARCHAEOLOGY

Site code	Area/Field	Sub-area/Trench	Context no.
IN191TCAR	2		[22105]
Accession no.	**Subgroup**	**Parent context**	**Context type**
		[22105]	cut ☑ fill ☐ deposit ☐

STRATIGRAPHIC MATRIX

		(22106)		
	this context =	[22105]		
		(21003)		

STRATIGRAPHY

Same as context	[22099]
Cuts context	—
Cut by context	—

fill this section in for **CUTS/DEPOSITS** only (when recording slots, length is length of slot, not whole feature)

SHAPE

Shape				Shape result of (tick all that apply)		
sub-rectangular ☐	square ☐ circular ☐	linear ☐ curvilinear ☑	irregular ☐ other* ☐	degree of truncation ☐ material cut into ☐	natural processes ☐ design ☑	uncertain ☐

Dimensions (in meters)	length (L)	1.55m	width (W)	0.98m	ave. depth (D)	0.32m	diameter (Ø)	—

CUT

if you are using this section score out section **FILL/DEPOSIT** below

Orientation	Profile (pick best approximate)
N-S ☐ E-W ☐ NE-SW ☐ NW-SE ☐	① ☐ ② ☐ ③ ☐ ④ ☐ ⑤ ☐ ⑥ ☐ ⑦ ☐ ⑧ ☐ ⑨ ☐ regular ☐ irregular* ☐ stepped* ☐

FILL/DEPOSIT

if you are using this section score out section **CUT** above

Consistency		Colour		Composition	
SANDS	cemented ☐ compact ☐ loose ☐	light ☐ mid ☐ dark ☐ mottled ☐		organic material present* ☐	
CLAYS AND SILTS	hard (brittle) ☐ firm ☐ plastic ☐ friable ☐	brownish ☐ greyish ☐ orangeish ☐ yellowish ☐ reddish ☑ blueish ☐ greenish ☐	brown ☐ grey ☐ orange ☑ yellow ☐ red ☐ blue ☐ green ☐	clayey ☐ silty ☐ fine sandy ☐ coarse sandy ☑ gravelly ☐ peaty ☐	clay ☐ silt ☑ fine sand ☐ coarse sand ☐ gravel ☐ peat ☐ loam ☐
Thickness (max)		black ☐ white ☐ other* ☐		other* ☐	
Interface		sharp ☐ abrupt ☐ clear ☐ gradual ☐ diffuse ☐			

INCLUSIONS

FILLS/DEPOSITS only

	Sub-	Freq	Size	Sort
NATURAL	angular stones* ☐			
	rounded stones* ☐			
	iron pan			
	manganese			
ENVIRONMENTAL	charcoal ☐			
	plant remains* ☐			
	wood ☐			
	marine shell ☐			
	bone* ☐			
	other organic* ☐			
ARTEFACTUAL	pot ☐			
	fired clay / CBM ☐			
	CTP ☐			
	mortar / plaster ☐			
	leather / textile ☐			
	glass ☐			
	metal ☐			
	industrial waste ☐			
	lithics ☐			
	coarse stone ☐			
	burnt stone ☐			
	☐			
	☐			

tick box for bulk find; indicate frequency using ***R*** : rare, ***O*** : occasional, ***M*** : moderate, ***F*** : frequent; indicate size using ***V*** : very small, ***S*** : small, ***M*** : medium, ***L*** : large; indicate sorting using ***P*** : poor*, ***M*** : moderate*, ***W*** : well

including items marked *.

ADDITIONAL DESCRIPTIVE OBSERVATIONS

STEPPED DITCH ON SOUTH FACING ~~EDG~~ EDGE, TURNS FROM RED SANDY COMPOSITION TO GRAVEL

CROSS REFERENCE

Sample no.	Finds no.	Photo no.	Drawing no.
/	/	210877 – 78	—
			Surveyed: plan ☑ section ☑ levels ☑

Please turn over for discussion, interpretation and sketches. This form is incomplete if fields marked with ◤ are empty.

INTERPRETATION

CUT	FILL/DEPOSIT
pit ☐	topsoil ☐
post-hole ☐	subsoil ☐
stake-hole ☐	geological subsoil ☐
ditch ☑	buried topsoil ☐
ring-ditch ☐	surface ☐
beam slot ☐	occupation layer ☐
construction cut ☐	dumped layer ☐
robber cut ☐	deliberate backfill ☐
palaeochannel ☐	destruction debris ☐
furrow ☐	bedding layer ☐
field boundary ☐	natural infilling ☐
burial cut ☐	colluvial layer ☐
other (describe below) ☐	in situ burning ☐
	post-pipe ☐
	packing ☐
	cremation ☐
	other (describe below) ☑

if you are using the section marked **CUT** score out the section **FILL/DEPOSIT** and vice versa

Basic process

construction ☐ use ☑ disuse ☐

DISCUSSION

show how you have drawn your interpretation from your descriptive observations

BOUNDARY CURVILINEAR DITCH THAT IS THE SAME AS [22099]

consider: location plan, detailed plan showing relationships, section showing fills/deposits as appropriate

SKETCHES

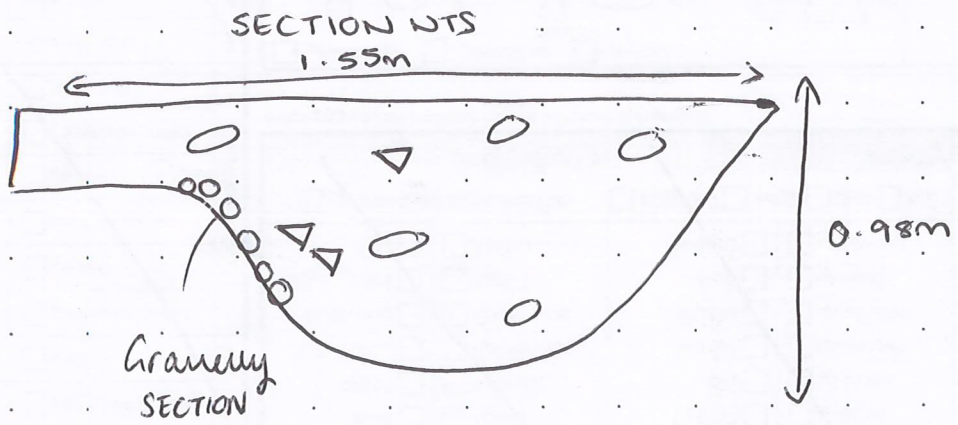

KEY

O = STONES

▽ = POT

INITIAL AND DATE

Date	27/10/20
Recorded by	RLT
Checked by	

SEE [22099] FOR SKETCH PLAN

CONTEXT SHEET

HEADLAND ARCHAEOLOGY

Site code	Area/~~Field~~	Sub-area/Trench	Context no.
IN191TCAR	2		(22106)
Accession no.	**Subgroup**	**Parent context**	**Context type**
		[22105]	cut ☐ fill ☑ deposit ☐

STRATIGRAPHIC MATRIX / STRATIGRAPHY

		(~~22~~21002)			Same as context
	this context =	(22106)			Cuts context —
		[22105]			Cut by context —

fill this section in for **CUTS/DEPOSITS** only (when recording slots, length is length of slot, not whole feature)

SHAPE

Shape				Shape result of (tick all that apply)			
sub-rectangular ☐	square ☐ circular ☐	linear ☐ curvilinear ☑	irregular ☐ other* ☐	degree of truncation ☐ material cut into ☐	natural processes ☐ design ☐	uncertain ☐	
Dimensions (in meters)	length (L)		width (W)		ave. depth (D)		diameter (Ø)

CUT

if you are using this section score out section **FILL/DEPOSIT** below

Orientation	Profile (pick best approximate)
N-S ☐ E-W ☐ NE-SW ☐ NW-SE ☐	① ☐ ② ☐ ③ ☐ ④ ☐ ⑤ ☐ ⑥ ☐ ⑦ ☐ ⑧ ☐ ⑨ ☐ regular ☐ irregular* ☐ stepped* ☐

FILL/DEPOSIT

if you are using this section score out section **CUT** above

Consistency	Colour		Composition	
SANDS: cemented ☐ compact ☑ loose ☐	light ☐ mid ☑ dark ☐ mottled ☐		organic material present* ☐	
CLAYS AND SILTS: hard (brittle) ☐ firm ☐ plastic ☐ friable ☐	brownish ☐ greyish ☐ orangeish ☐ yellowish ☐ reddish ☐ blueish ☐ greenish ☐	☐ brown ☑ grey ☐ orange ☐ yellow ☐ red ☐ blue ☐ green	clayey ☐ silty ☐ fine sandy ☐ coarse sandy ☑ gravelly ☐ peaty ☐	☐ clay ☐ silt ☐ fine sand ☐ coarse sand ☑ gravel ☐ peat ☐ loam
Thickness (max) 0.32m	black ☐ white ☐ other* ☐		other* ☐	
Interface	sharp ☐ abrupt ☐ clear ☑ gradual ☐ diffuse ☐			

INCLUSIONS

FILLS/DEPOSITS only

	Sub-	Freq	Size	Sort
NATURAL	angular stones* ☑	~~M~~ F	S/L	W
NATURAL	rounded stones* ☑	F	S/L	W ~~M~~
NATURAL	iron pan			
NATURAL	manganese			
ENVIRONMENTAL	charcoal ☐			
ENVIRONMENTAL	plant remains* ☐			
ENVIRONMENTAL	wood ☐			
ENVIRONMENTAL	marine shell ☐			
ENVIRONMENTAL	bone* ☐			
ENVIRONMENTAL	other organic* ☐			
ARTEFACTUAL	pot ☑	R	S	P
ARTEFACTUAL	fired clay / CBM ☐			
ARTEFACTUAL	CTP ☐			
ARTEFACTUAL	mortar / plaster ☐			
ARTEFACTUAL	leather / textile ☐			
ARTEFACTUAL	glass ☐			
ARTEFACTUAL	metal ☐			
ARTEFACTUAL	industrial waste ☐			
ARTEFACTUAL	lithics ☐			
ARTEFACTUAL	coarse stone ☐			
ARTEFACTUAL	burnt stone ☐			
	☐			
	☐			

tick box for bulk find; indicate frequency using ***R*** : rare, ***O*** : occasional, ***M*** : moderate, ***F*** : frequent; indicate size using ***V*** : very small, ***S*** : small, ***M*** : medium, ***L*** : large; indicate sorting using ***P*** : poor*, ***M*** : moderate*, ***W*** : well

ADDITIONAL DESCRIPTIVE OBSERVATIONS

including items marked *

HARMOGENOUS SOIL, NO MOTTLING OR ENVIRONMENTAL INCLUSIONS, ONLY SMALL TO LARGE STONES AND PIECES OF POTTERY.
SANDY BASE BUT MOSTLY GRAVELLY.

CROSS REFERENCE

Sample no.	Finds no.	Photo no.	Drawing no.
—	—	210877 – 878	—
			Surveyed plan ☑ section ☑ levels ☑

Please turn over for discussion, interpretation and sketches.
This form is incomplete if fields marked with ◤ are empty.

INTERPRETATION

CUT	FILL/DEPOSIT
pit ☐	topsoil ☐
post-hole ☑	subsoil ☐
stake-hole ☐	geological subsoil ☐
ditch ☐	buried topsoil ☐
ring-ditch ☐	surface ☐
beam slot ☐	occupation layer ☐
construction cut ☐	dumped layer ☐
robber cut ☐	deliberate backfill ☑
palaeochannel ☑	destruction debris ☐
furrow ☐	bedding layer ☐
field boundary ☐	natural infilling ☑
burial cut ☐	colluvial layer ☐
other (describe below) ☐	in situ burning ☐
	post-pipe ☐
	packing ☐
	cremation ☐
	other (describe below) ☐

if you are using the section marked **CUT** score out the section **FILL/DEPOSIT** and vice versa

Basic process

construction ☐ use ☐ disuse ☑

DISCUSSION

show how you have drawn your interpretation from your descriptive observations

THE LARGE STONES DEPOSITED IN THE FILL COULD HAVE BEEN INTENTIONALLY PLACED TO CLEAR THE LAND FOR ALTERNATIVE USES, NO EVIDENCE FOUND TO SUGGEST WHAT, AS AROUND FEATURES ARE MORE DITCHES, WITH THE EXCEPTION OF THE ROAD. POT COULD HAVE BEEN DUMPED ALTERNATIVELY THE STONES COULD HAVE BEEN BROUGHT IN WITH RAINFALL AS AREA PRONE TO FLOODING, THIS TO WOULD APPLY TO THE POT, OR BROUGHT IN FROM THE EROSION OF SURROUNDING SOILS.

SKETCHES

consider: location plan, detailed plan showing relationships, section showing fills/deposits as appropriate

INITIAL AND DATE

Date	27/10/20
Recorded by	RLT
Checked by	

SEE [22099] FOR SKETCH PLAN
SEE [22105] FOR SECTION

CONTEXT SHEET

HEADLAND ARCHAEOLOGY

Site code	Area/Field	Sub-area/Trench	Context no.
1N19ITCAR	2a	Team 2	[22107]
Accession no.	**Subgroup**	**Parent context**	**Context type**
/	/	[22107]	cut ☒ fill ☐ deposit ☐

STRATIGRAPHIC MATRIX / STRATIGRAPHY

		(22108)			Same as context
	this context =	[22107]			Cuts context
		(22003)			Cut by context

Fill this section in for **CUTS/DEPOSITS** only (when recording slots, length is length of slot, not whole feature)

SHAPE

Shape				Shape result of (tick all that apply)		
sub-rectangular ☐	square ☐ circular ☐	linear ☒ curvilinear ☐	irregular ☐ other* ☐	degree of truncation ☐ material cut into ☐	natural processes ☐ design ☒	uncertain ☐

Dimensions (in meters)	length (L)	1.00	width (W)	1.00	ave. depth (D)	0.25m	diameter (Ø)	/

CUT

if you are using this section score out section **FILL/DEPOSIT** below

Orientation

N-S ☐
E-W ☒
NE-SW ☐
NW-SE ☐

Profile (pick best approximate)

regular ☒ irregular* ☐ stepped* ☐

FILL/DEPOSIT

if you are using this section score out section **CUT** above

Consistency		Colour		Composition	
SANDS	cemented ☐ compact ☐ loose ☐	light ☐ mid ☐ dark ☐ mottled ☐		organic material present* ☐	
CLAYS AND SILTS	hard (brittle) ☐ firm ☐ plastic ☐ friable ☐	brownish ☐ greyish ☐ orangeish ☐ yellowish ☐ reddish ☐ blueish ☐ greenish ☐	brown ☐ grey ☐ orange ☐ yellow ☐ red ☐ blue ☐ green ☐	clayey ☐ silty ☐ fine sandy ☐ coarse sandy ☐ gravelly ☐ peaty ☐	clay ☐ silt ☐ fine sand ☐ coarse sand ☐ gravel ☐ peat ☐ loam ☐
Thickness (max)		black ☐ white ☐ other* ☐		other* ☐	
Interface		sharp ☐ abrupt ☐ clear ☐ gradual ☐ diffuse ☐			

INCLUSIONS

FILLS/DEPOSITS only

	Sub-	Freq	Size	Sort
NATURAL	angular stones* ☐			
	rounded stones* ☐			
	iron pan			
	manganese			
ENVIRONMENTAL	charcoal ☐			
	plant remains* ☐			
	wood ☐			
	marine shell ☐			
	bone* ☐			
	other organic* ☐			
ARTEFACTUAL	pot ☐			
	fired clay / CBM ☐			
	CTP ☐			
	mortar / plaster ☐			
	leather / textile ☐			
	glass ☐			
	metal ☐			
	industrial waste ☐			
	lithics ☐			
	coarse stone ☐			
	burnt stone ☐			
	☐			
	☐			

tick box for bulk find; indicate frequency using ***R***: rare, ***O***: occasional, ***M***: moderate, ***F***: frequent; indicate size using ***V***: very small, ***S***: small, ***M***: medium, ***L***: large; indicate sorting using ***P***: poor*, ***M***: moderate*, ***W***: well

including items marked *

ADDITIONAL DESCRIPTIVE OBSERVATIONS

The feature was initially thought to be a terminus and was thus half-sectioned and sampled, photographed and recorded. However it was subsequently determined to be a shallow linear feature, not a terminus.

CROSS REFERENCE

Sample no.	Finds no.	Photo no.	Drawing no.
(22005)	/	Pro. * (210440, 210441, 210443) 250370 250371	/
			Surveyed plan ☐ section ☐ levels ☐

Please turn over for discussion, interpretation and sketches.
This form is incomplete if fields marked with ◤ are empty.

INTERPRETATION

CUT

- pit ☐
- post-hole ☐
- stake-hole ☐
- ditch ☒
- ring-ditch ☐
- beam slot ☐
- construction cut ☐
- robber cut ☐
- palaeochannel ☐
- furrow ☐
- field boundary ☐
- burial cut ☐
- other (describe below) ☐

if you are using the section marked CUT score out the section FILL/DEPOSIT and vice versa

FILL/DEPOSIT

- topsoil ☐
- subsoil ☐
- geological subsoil ☐
- buried topsoil ☐
- surface ☐
- occupation layer ☐
- dumped layer ☐
- deliberate backfill ☐
- destruction debris ☐
- bedding layer ☐
- natural infilling ☐
- colluvial layer ☐
- in situ burning ☐
- post-pipe ☐
- packing ☐
- cremation ☐
- other (describe below) ☐

Basic process

construction ☒ use ☐ disuse ☐

DISCUSSION

show how you have drawn your interpretation from your descriptive observations

*This feature was initially thought to be a terminus due to the deposit seeming to stop abruptly. As such it was excavated, sampled and photographed as a terminus. The first 3 photographs should therefore be considered working shots or mid-ex shots as the feature was not completely excavated at that stage.
The feature is fully excavated, a shallow ditch that may be part of a larger ring ditch feature.
A small number of pottery artefacts were found in the upper fill.
A small part of the SE section was extended into the natural, investigating a possible second ditch or fill, however this was determined to be further natural and not archaeological.

SKETCHES

consider: location plan, detailed plan showing relationships, section showing fills/deposits as appropriate

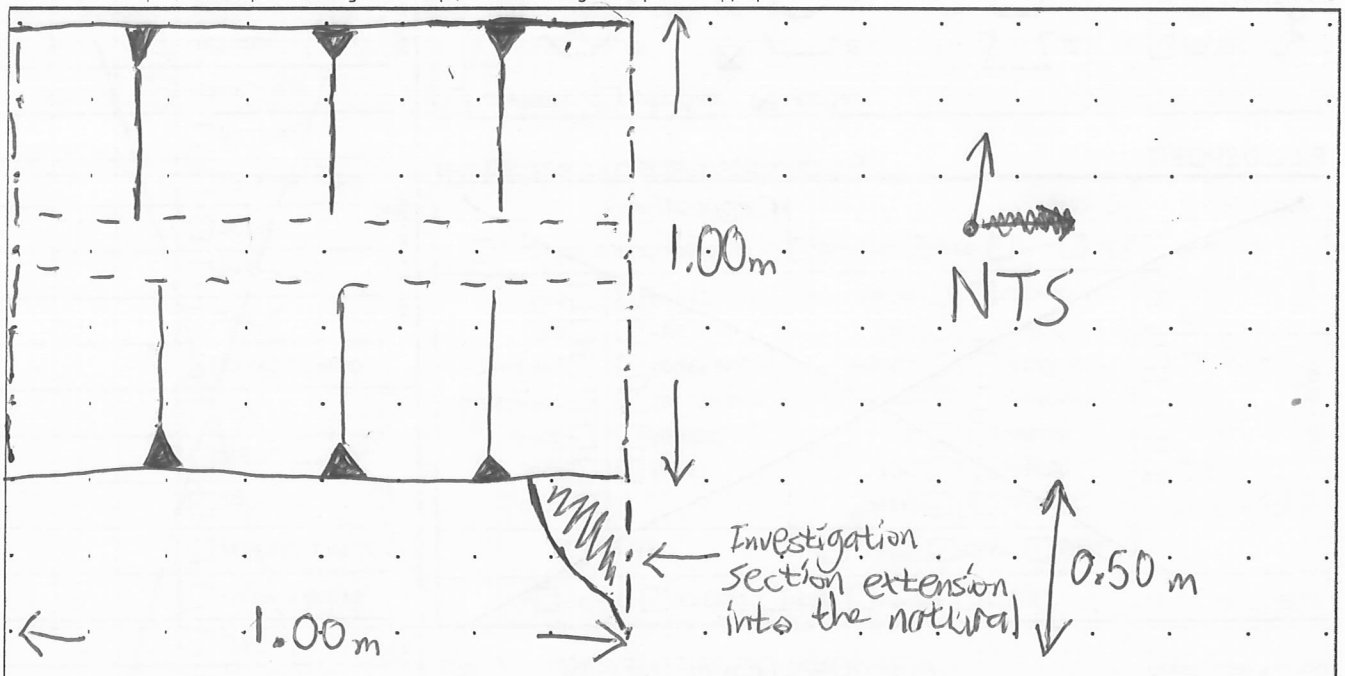

INITIAL AND DATE

Date	R 26/10/20
Recorded by	RL
Checked by	

CONTEXT SHEET

HEADLAND ARCHAEOLOGY

Site code	Area/Field	Sub-area/Trench	Context no.
1N19ITCAR	2a	Team 2	(22108)
Accession no.	**Subgroup**	**Parent context**	**Context type**
/	/	[22107]	cut ☐ fill ☒ deposit ☐

STRATIGRAPHIC MATRIX

					STRATIGRAPHY
					Same as context
	this context =	(22108)			Cuts context
		[22107]			Cut by context

Fill this section in for **CUTS/DEPOSITS** only (when recording slots, length is length of slot, not whole feature)

SHAPE

Shape				Shape result of (tick all that apply)		
sub-rectangular ☐	square ☐ circular ☐	linear ☐ curvilinear ☐	irregular ☐ other* ☐	degree of truncation ☐ material cut into ☐	natural processes ☐ design ☐	uncertain ☐

Dimensions (in meters)	length (L)		width (W)		ave. depth (D)		diameter (Ø)	

CUT

if you are using this section score out section **FILL/DEPOSIT** below

Orientation	Profile (pick best approximate)
N-S ☐ E-W ☐ NE-SW ☐ NW-SW ☐	① ☐ ② ☐ ③ ☐ ④ ☐ ⑤ ☐ ⑥ ☐ ⑦ ☐ ⑧ ☐ ⑨ ☐ regular ☐ irregular* ☐ stepped* ☐

FILL/DEPOSIT

if you are using this section score out section **CUT** above

Consistency		Colour		Composition	
SANDS: cemented ☐ compact ☒ loose ☐		light ☐ mid ☐ dark ☒ mottled ☐		organic material present* ☐	
CLAYS AND SILTS: hard (brittle) ☐ firm ☐ plastic ☐ friable ☐		brownish ☐	brown ☐	clayey ☐	clay ☐
		greyish ☒	grey ☐	silty ☐	silt ☐
		orangeish ☐	orange ☒	fine sandy ☐	fine sand ☐
		yellowish ☐	yellow ☐	coarse sandy ☒	coarse sand ☐
		reddish ☐	red ☐	gravelly ☐	gravel ☒
		blueish ☐	blue ☐	peaty ☐	peat ☐
		greenish ☐	green ☐		loam ☐
Thickness (max) 0.25 m		black ☐ white ☐ other* ☐		other* ☐	
Interface	sharp ☐ abrupt ☐ clear ☐ gradual ☒ diffuse ☐				

INCLUSIONS

FILLS/DEPOSITS only

	Sub-	Freq	Size	Sort
NATURAL	angular stones* ☐			
	rounded stones* ☒	M	M	M
	iron pan	F	V	W
	manganese	F	V	W
ENVIRONMENTAL	charcoal ☐			
	plant remains* ☐			
	wood ☐			
	marine shell ☐			
	bone* ☐			
	other organic* ☐			
ARTEFACTUAL	pot ☒	O	M/L	P
	fired clay / CBM ☐			
	CTP ☐			
	mortar / plaster ☐			
	leather / textile ☐			
	glass ☐			
	metal ☐			
	industrial waste ☐			
	lithics ☐			
	coarse stone ☐			
	burnt stone ☐			
	☐			
	☐			

tick box for bulk find; indicate frequency using ***R***: rare, ***O***: occasional, ***M***: moderate, ***F***: frequent; indicate size using ***V***: very small, ***S***: small, ***M***: medium, ***L***: large; indicate sorting using ***P***: poor*, ***M***: moderate*, ***W***: well

ADDITIONAL DESCRIPTIVE OBSERVATIONS

including items marked *

The bottom of the fill had large chunks of very coarse pottery, possibly iron age - roman interface period. the peices would likely refit as I believe they are one vessel.

CROSS REFERENCE

Sample no.	Finds no.	Photo no.	Drawing no.
(22005)	/	(210440) (210441) (210443) 250370 250371	/
			Surveyed plan ☐ section ☐ levels ☐

Please turn over for discussion, interpretation and sketches.
This form is incomplete if fields marked with ◤ are empty.

INTERPRETATION

DISCUSSION

CUT

- pit ☐
- post-hole ☐
- stake-hole ☐
- ditch ☐
- ring-ditch ☐
- beam slot ☐
- construction cut ☐
- robber cut ☐
- palaeochannel ☐
- furrow ☐
- field boundary ☐
- burial cut ☐
- other (describe below) ☐

if you are using the section marked **CUT** score out the section **FILL/DEPOSIT** and vice versa

FILL/DEPOSIT

- topsoil ☐
- subsoil ☐
- geological subsoil ☐
- buried topsoil ☐
- surface ☐
- occupation layer ☐
- dumped layer ☒
- deliberate backfill ☐
- destruction debris ☐
- bedding layer ☐
- natural infilling ☐
- colluvial layer ☐
- in situ burning ☐
- post-pipe ☐
- packing ☐
- cremation ☐
- other (describe below) ☐

Basic process

construction ☒ use ☐ disuse ☐

show how you have drawn your interpretation from your descriptive observations

The fill was fairly homogenous and sterile until right at the bottom where there was what appears to be most of a single vessel, in fragments and in the same small area although not all in one place, which would indicate an "intact" vessel. Rather a broken but relatively large vessel was discarded into the bottom of the empty ditch, smashed, and was then covered over by backfill.

To the N of the feature is another deeper ditch, [22118] which is assumed to not be related to this feature.

consider: location plan, detailed plan showing relationships, section showing fills/deposits as appropriate

SKETCHES

5

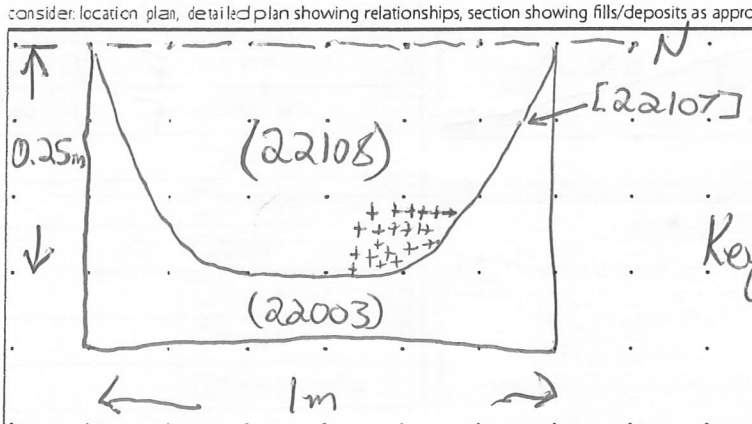

Key: ‡‡ Rough area of ditch where vessel sherds were located.

NTS.

INITIAL AND DATE

Date	26/10/20
Recorded by	RL
Checked by	

CONTEXT SHEET

HEADLAND ARCHAEOLOGY

Site code	Area/Field	Sub-area/Trench	Context no.
IN19ITCAR	Area 2a		(22113)
Accession no.	**Subgroup**	**Parent context**	**Context type**
		[22031]	cut ☐ fill ☒ deposit ☐

STRATIGRAPHIC MATRIX / STRATIGRAPHY

					STRATIGRAPHY
		(22002)			Same as context —
		this context = (22013)			Cuts context —
		[22031]			Cut by context —

fill this section in for **CUTS/DEPOSITS** only (when recording slots, length is length of slot, not whole feature)

SHAPE

Shape				Shape result of (tick all that apply)		
sub-rectangular ☐	square ☐ circular ☐	linear ☐ curvilinear ☐	irregular ☐ other* ☐	degree of truncation ☐ material cut into ☐	natural processes ☐ design ☐	uncertain ☐

Dimensions (in meters)	length (L)		width (W)		ave. depth (D)		diameter (Ø)	

CUT

if you are using this section score out section **FILL/DEPOSIT** below

Orientation	Profile (pick best approximate)
N-S ☐ E-W ☐ NE-SW ☐ NW-SE ☐	① ☐ ② ☐ ③ ☐ ④ ☐ ⑤ ☐ ⑥ ☐ ⑦ ☐ ⑧ ☐ ⑨ ☐ regular ☐ irregular* ☐ stepped* ☐

FILL/DEPOSIT

if you are using this section score out section **CUT** above

Consistency		Colour		Composition	
SANDS: cemented ☐ compact ☒ loose ☐		light ☒ mid ☐ dark ☐ mottled ☐		organic material present* ☐	
CLAYS AND SILTS: hard (brittle) ☐ firm ☐ plastic ☐ friable ☐		brownish ☒	brown ☐	clayey ☐	clay ☐
		greyish ☐	grey ☒	silty ☒	silt ☐
		orangeish ☐	orange ☐	fine sandy ☐	fine sand ☒
		yellowish ☐	yellow ☐	coarse sandy ☐	coarse sand ☐
		reddish ☐	red ☐	gravelly ☐	gravel ☐
		blueish ☐	blue ☐	peaty ☐	peat ☐
		greenish ☐	green ☐		loam ☐
Thickness (max) 0.26		black ☐ white ☐ other* ☐		other* ☐	
Interface	sharp ☐ abrupt ☐ clear ☒ gradual ☐ diffuse ☐				

INCLUSIONS

FILLS/DEPOSITS only

	Sub-	Freq	Size	Sort
NATURAL	angular stones* ☐			
	rounded stones* ☒	M	S/M	W
	iron pan			
	manganese			
ENVIRONMENTAL	charcoal ☐			
	plant remains* ☐			
	wood ☐			
	marine shell ☐			
	bone* ☐			
	other organic* ☐			
ARTEFACTUAL	pot ☒	O	S	W
	fired clay / CBM ☐			
	CTP ☐			
	mortar / plaster ☐			
	leather / textile ☐			
	glass ☐			
	metal ☐			
	industrial waste ☐			
	lithics ☐			
	coarse stone ☐			
	burnt stone ☐			
	☐			
	☐			

tick box for bulk find; indicate frequency using ***R*** : rare, ***O*** : occasional, ***M*** : moderate, ***F*** : frequent; indicate size using ***V*** : very small, ***S*** : small, ***M*** : medium, ***L*** : large; indicate sorting using ***P*** : poor*, ***M*** : moderate*, ***W*** : well

including items marked *

ADDITIONAL DESCRIPTIVE OBSERVATIONS

Fill of ditch [22031], probably made at the same time of [22027]

CROSS REFERENCE

Sample no.	Finds no.	Photo no.	Drawing no.
—	—	250058-250063	22004 (2-19)
			Surveyed: plan ☑ section ☑ levels ☐

Please turn over for discussion, interpretation and sketches. This form is incomplete if fields marked with ◤ are empty.

INTERPRETATION

CUT	FILL/DEPOSIT
pit ☐	topsoil ☐
post-hole ☐	subsoil ☐
stake-hole ☐	geological subsoil ☐
ditch ☐	buried topsoil ☐
ring-ditch ☐	surface ☐
beam slot ☐	occupation layer ☐
construction cut ☐	dumped layer ☐
robber cut ☐	deliberate backfill ☒
palaeochannel ☐	destruction debris ☐
furrow ☐	bedding layer ☐
field boundary ☐	natural infilling ☐
burial cut ☐	colluvial layer ☐
other (describe below) ☐	in situ burning ☐
	post-pipe ☐
	packing ☐
	cremation ☐
	other (describe below) ☐

if you are using the section marked **CUT** score out the section **FILL/DEPOSIT** and vice versa

Basic process

construction ☐ use ☐ disuse ☐

DISCUSSION

show how you have drawn your interpretation from your descriptive observations

Fill of ditch [22031], probably made at the same time of [22027]. The ditch is parallel to [22027] and [22022]. The colour of the fill is similar to (22028)

consider: location plan, detailed plan showing relationships, section showing fills/deposits as appropriate

SKETCHES

See DWG # 22004 (2-19).
Context point [22037], [22024] for section.

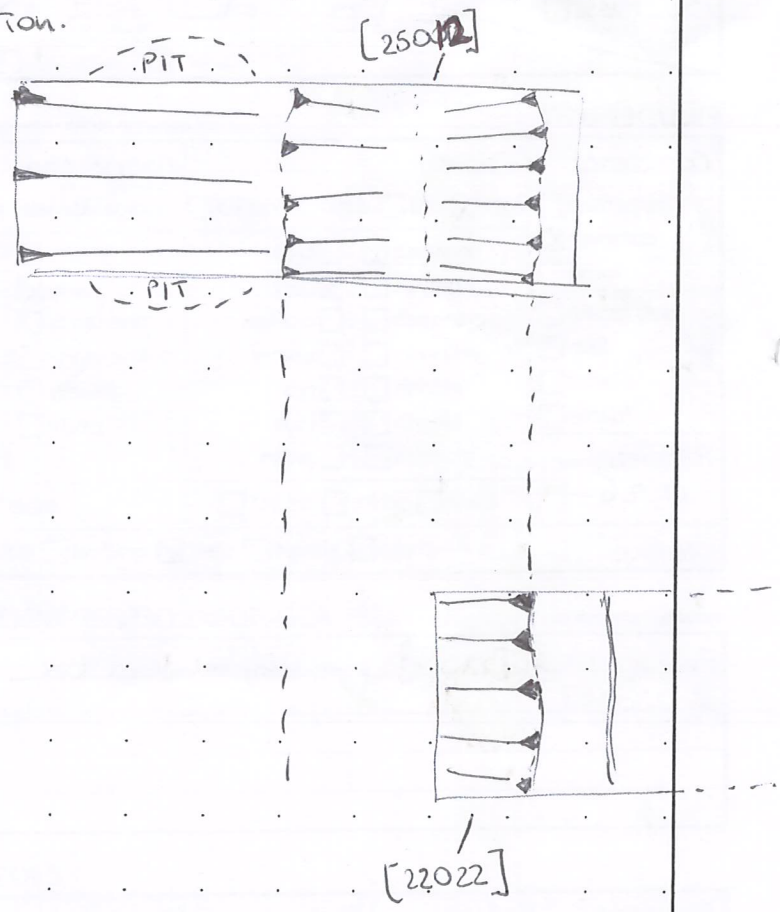

INITIAL AND DATE

Date	05/10/20
Recorded by	D.M
Checked by	

CONTEXT SHEET

HEADLAND ARCHAEOLOGY

Site code	Area/Field	Sub-area/Trench	Context no.
IN19ITCAR	Area 2a	Team 2	[22114]
Accession no.	**Subgroup**	**Parent context**	**Context type**
		[22114]	cut ☒ fill ☐ deposit ☐

STRATIGRAPHIC MATRIX / STRATIGRAPHY

		(22115)			Same as context —
	this context =	[22114]			Cuts context (22003)
		(22003)			Cut by context —

Fill this section in for **CUTS/DEPOSITS** only (when recording slots, length is length of slot, not whole feature)

SHAPE

Shape				Shape result of (tick all that apply)		
sub-rectangular ☐	square ☐ circular ☐	linear ☒ curvilinear ☐	irregular ☐ other* ☐	degree of truncation ☐ material cut into ☐	natural processes ☐ design ☒	uncertain ☐

Dimensions (in meters)	length (L)	2	width (W)	1	ave. depth (D)	0.45	diameter (Ø)	—

CUT

if you are using this section score out section **FILL/DEPOSIT** below

Orientation: N-S ☐ E-W ☒ NE-SW ☐ NW-SE ☐

Profile (pick best approximate): ① ☐ ② ☐ ③ ☐ ④ ☐ ⑤ ☒ ⑥ ☐ ⑦ ☐ ⑧ ☐ ⑨ ☐

regular ☒ irregular* ☐ stepped* ☐

FILL/DEPOSIT

if you are using this section score out section **CUT** above

Consistency		Colour		Composition	
SANDS	cemented ☐ compact ☐ loose ☐	light ☐ mid ☐ dark ☐ mottled ☐		organic material present* ☐	
CLAYS AND SILTS	hard (brittle) ☐ firm ☐ plastic ☐ friable ☐	brownish ☐	brown ☐	clayey ☐	clay ☐
		greyish ☐	grey ☐	silty ☐	silt ☐
		orangeish ☐	orange ☐	fine sandy ☐	fine sand ☐
		yellowish ☐	yellow ☐	coarse sandy ☐	coarse sand ☐
		reddish ☐	red ☐	gravelly ☐	gravel ☐
		blueish ☐	blue ☐	peaty ☐	peat ☐
Thickness (max)		greenish ☐	green ☐		loam ☐
		black ☐ white ☐ other* ☐		other* ☐	
Interface	sharp ☐ abrupt ☐ clear ☐ gradual ☐ diffuse ☐				

INCLUSIONS

FILLS/DEPOSITS only

	Sub-	Freq	Size	Sort
NATURAL	angular stones* ☐			
	rounded stones* ☐			
	iron pan			
	manganese			
ENVIRONMENTAL	charcoal ☐			
	plant remains* ☐			
	wood ☐			
	marine shell ☐			
	bone* ☐			
	other organic* ☐			
ARTEFACTUAL	pot ☐			
	fired clay / CBM ☐			
	CTP ☐			
	mortar / plaster ☐			
	leather / textile ☐			
	glass ☐			
	metal ☐			
	industrial waste ☐			
	lithics ☐			
	coarse stone ☐			
	burnt stone ☐			
	☐			
	☐			

tick box for bulk find; indicate frequency using ***R***: rare, ***O***: occasional, ***M***: moderate, ***F***: frequent; indicate size using ***V***: very small, ***S***: small, ***M***: medium, ***L***: large; indicate sorting using ***P***: poor*, ***M***: moderate*, ***W***: well

including items marked *

ADDITIONAL DESCRIPTIVE OBSERVATIONS

Cut of a ditch with EW orientation

CROSS REFERENCE

Sample no.	Finds no.	Photo no.	Drawing no.
—	—	25374	—
			Surveyed: plan ☑ section ☑ levels ☐

Please turn over for discussion, interpretation and sketches.
This form is incomplete if fields marked with ◤ are empty.

INTERPRETATION

CUT

- pit ☐
- post-hole ☐
- stake-hole ☐
- ditch ☒
- ring-ditch ☐
- beam slot ☐
- construction cut ☐
- robber cut ☐
- palaeochannel ☐
- furrow ☐
- field boundary ☐
- burial cut ☐
- other (describe below) ☐

FILL/DEPOSIT

- topsoil ☐
- subsoil ☐
- geological subsoil ☐
- buried topsoil ☐
- surface ☐
- occupation layer ☐
- dumped layer ☐
- deliberate backfill ☐
- destruction debris ☐
- bedding layer ☐
- natural infilling ☐
- colluvial layer ☐
- in situ burning ☐
- post-pipe ☐
- packing ☐
- cremation ☐
- other (describe below) ☐

if you are using the section marked **CUT** score out the section **FILL/DEPOSIT** and vice versa

Basic process

construction ☐ use ☐ disuse ☐

DISCUSSION

show how you have drawn your interpretation from your descriptive observations

Cut of a ditch with EW orientation, it accrosses at least two furrows in its entire extension (see context 22115 for plan)

consider: location plan, detailed plan showing relationships, section showing fills/deposits as appropriate

SKETCHES

MATRIX

(22001)
|
(22002)
|
(22115)
|
[22114]
|
(22003)

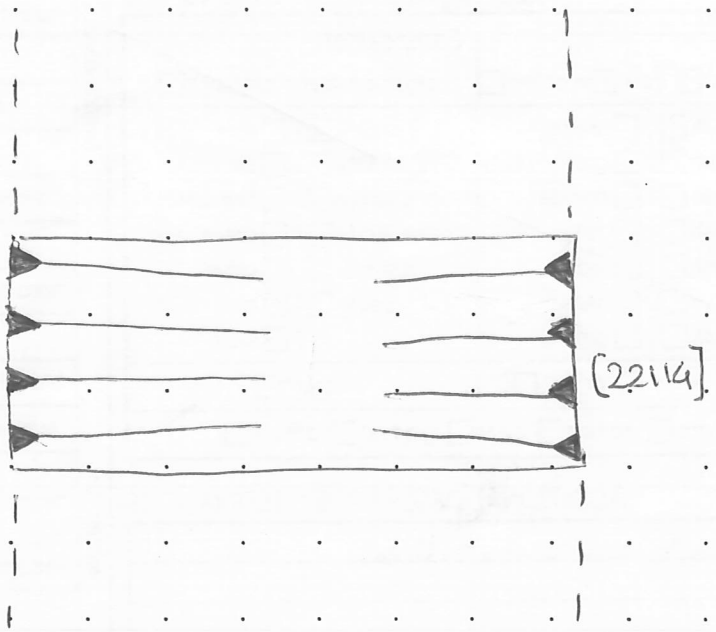

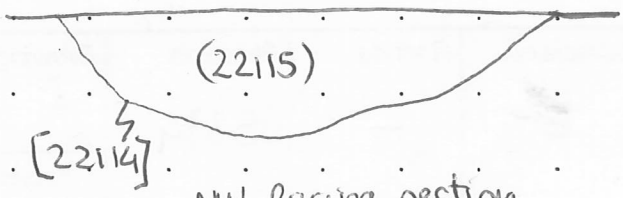

NW facing section (see photo #25374)

INITIAL AND DATE

Date	27/10/2020
Recorded by	DM
Checked by	

CONTEXT SHEET

HEADLAND ARCHAEOLOGY

Site code	Area/Field	Sub-area/Trench	Context no.
IN19IT CAR	2a	Team 2	(22115)
Accession no.	**Subgroup**	**Parent context**	**Context type**
		[22114]	cut ☐ fill ☒ deposit ☐

STRATIGRAPHIC MATRIX — STRATIGRAPHY

		(22002)			Same as context —
	this context =	(22115)			Cuts context —
		[22114]			Cut by context —

Fill this section in for **CUTS/DEPOSITS** only (when recording slots, length is length of slot, not whole feature) — SHAPE

Shape				Shape result of (tick all that apply)		
sub-rectangular ☐	square ☐ / circular ☐	linear ☐ / curvilinear ☐	irregular ☐ / other* ☐	degree of truncation ☐ / material cut into ☐	natural processes ☐ / design ☐	uncertain ☐

Dimensions (in meters)	length (L)		width (W)		ave. depth (D)		diameter (Ø)	

CUT

if you are using this section score out section **FILL/DEPOSIT** below

Orientation: N-S ☐ / E-W ☐ / NE-SW ☐ / NW-SE ☐

Profile (pick best approximate): ① ☐ ② ☐ ③ ☐ ④ ☐ ⑤ ☐ ⑥ ☐ ⑦ ☐ ⑧ ☐ ⑨ ☐

regular ☐ irregular* ☐ stepped* ☐

FILL/DEPOSIT

if you are using this section score out section **CUT** above

Consistency		Colour		Composition	
SANDS: cemented ☐		light ☐ mid ☒ dark ☐ mottled ☐		organic material present* ☐	
SANDS: compact ☒		brownish ☒	brown ☐	clayey ☒	clay ☐
SANDS: loose ☐		greyish ☐	grey ☒	silty ☐	silt ☐
CLAYS AND SILTS: hard (brittle) ☐		orangeish ☐	orange ☐	fine sandy ☒	fine sand ☒
CLAYS AND SILTS: firm ☐		yellowish ☐	yellow ☐	coarse sandy ☐	coarse sand ☐
CLAYS AND SILTS: plastic ☐		reddish ☐	red ☐	gravelly ☐	gravel ☐
CLAYS AND SILTS: friable ☐		blueish ☐	blue ☐	peaty ☐	peat ☐
Thickness (max)		greenish ☐	green ☐		loam ☐
		black ☐ white ☐ other* ☐		other* ☐	

Interface: sharp ☐ abrupt ☐ clear ☐ gradual ☒ diffuse ☐

INCLUSIONS

FILLS/DEPOSITS only

	Sub-	Freq	Size	Sort
NATURAL	☒ angular stones*	R	M	M
NATURAL	☒ rounded stones*	M	S/M	W
NATURAL	iron pan			
NATURAL	manganese	F	S/M	W
ENVIRONMENTAL	charcoal ☒	R	S	M
ENVIRONMENTAL	plant remains* ☐			
ENVIRONMENTAL	wood ☐			
ENVIRONMENTAL	marine shell ☐			
ENVIRONMENTAL	bone* ☐			
ENVIRONMENTAL	other organic* ☐			
ARTEFACTUAL	pot ☒	O	S	W
ARTEFACTUAL	fired clay / CBM ☐			
ARTEFACTUAL	CTP ☐			
ARTEFACTUAL	mortar / plaster ☐			
ARTEFACTUAL	leather / textile ☐			
ARTEFACTUAL	glass ☐			
ARTEFACTUAL	metal ☐			
ARTEFACTUAL	industrial waste ☐			
ARTEFACTUAL	lithics ☐			
ARTEFACTUAL	coarse stone ☐			
ARTEFACTUAL	burnt stone ☐			
ARTEFACTUAL	☐			
ARTEFACTUAL	☐			

tick box for bulk find; indicate frequency using ***R***: rare, ***O***: occasional, ***M***: moderate, ***F***: frequent; indicate size using ***V***: very small, ***S***: small, ***M***: medium, ***L***: large; indicate sorting using ***P***: poor*, ***M***: moderate*, ***W***: well

ADDITIONAL DESCRIPTIVE OBSERVATIONS

including items marked *

Fill of ditch [22114] with stones, ~~large~~ manganese and small parts of charcoal

CROSS REFERENCE

Sample no.	Finds no.	Photo no.	Drawing no.
22006	—	25374	—
			Surveyed: plan ☑ section ☑ levels ☐

Please turn over for discussion, interpretation and sketches.
This form is incomplete if fields marked with ◤ are empty.

INTERPRETATION

CUT

- pit ☐
- post-hole ☐
- stake-hole ☐
- ditch ☐
- ring-ditch ☐
- beam slot ☐
- construction cut ☐
- robber cut ☐
- palaeochannel ☐
- furrow ☐
- field boundary ☐
- burial cut ☐
- other (describe below) ☐

if you are using the section marked CUT score out the section FILL/DEPOSIT and vice versa

FILL/DEPOSIT

- topsoil ☐
- subsoil ☐
- geological subsoil ☐
- buried topsoil ☐
- surface ☐
- occupation layer ☐
- dumped layer ☐
- deliberate backfill ☐
- destruction debris ☐
- bedding layer ☐
- natural infilling ☒
- colluvial layer ☐
- in situ burning ☐
- post-pipe ☐
- packing ☐
- cremation ☐
- other (describe below) ☐

Basic process

construction ☐ use ☐ disuse ☐

DISCUSSION

show how you have drawn your interpretation from your descriptive observations

Fill of ditch [22114]. It is characterised by the presence of manganese and charcoal. The upper part results ~~mo~~ lighter in colour whereas the base of the feature is grey with spots of brown due to the large presence of manganese. The composition of the fill suggests a natural filling of the ditch.

SKETCHES

consider: location plan, detailed plan showing relationships, section showing fills/deposits as appropriate

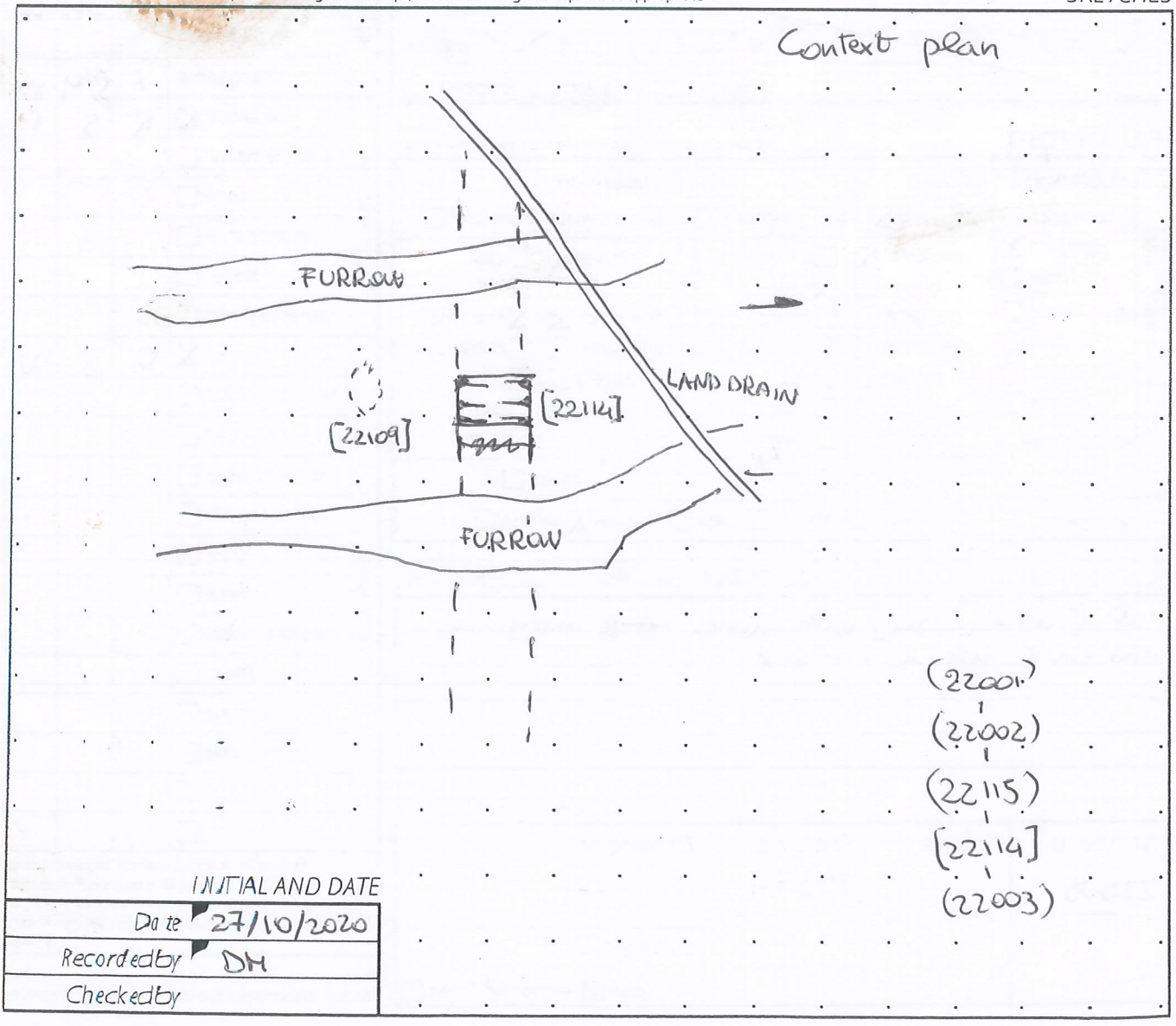

INITIAL AND DATE

Date	27/10/2020
Recorded by	DH
Checked by	

CONTEXT SHEET

HEADLAND ARCHAEOLOGY

Site code	Area/Field	Sub-area/Trench	Context no.
1N19ITCAR	AREA 2a	TEAM 2	[22116]
Accession no.	**Subgroup**	**Parent context**	**Context type**
		[22116]	cut ☑ fill ☐ deposit ☐

STRATIGRAPHIC MATRIX

		(22117)		
	this context =	[22116]		
		(22054)		

STRATIGRAPHY

Same as context	[22083]
Cuts context	(22054)
Cut by context	—

Fill this section in for **CUTS/DEPOSITS** only (when recording slots, length is length of slot, not whole feature)

SHAPE

Shape				Shape result of (tick all that apply)		
sub-rectangular ☐	square ☐	linear ☑	irregular ☐	degree of truncation ☐	natural processes ☐	uncertain ☐
	circular ☐	curvilinear ☐	other* ☐	material cut into ☐	design ☑	

Dimensions (in meters)	length (L)	width (W)	ave. depth (D)	diameter (Ø)
	in slot 0.46m	in slot 0.40m	0.35m	—

CUT

if you are using this section score out section **FILL/DEPOSIT** below

Orientation

N-S ☐
E-W ☑
NE-SW ☐
NW-SE ☐

Profile (pick best approximate)

① ☐ ② ☐ ③ ☐
④ ☐ ⑤ ☑ ⑥ ☐
⑦ ☐ ⑧ ☐ ⑨ ☐

regular ☑ irregular* ☐ stepped* ☐

FILL/DEPOSIT

if you are using this section score out section **CUT** above

Consistency		Colour		Composition	
SANDS	cemented ☐	light ☐ mid ☐ dark ☐ mottled ☐		organic material present* ☐	
	compact ☐	brownish ☐	brown ☐	clayey ☐	clay ☐
	loose ☐	greyish ☐	grey ☐	silty ☐	silt ☐
CLAYS AND SILTS	hard (brittle) ☐	orangeish ☐	orange ☐	fine sandy ☐	fine sand ☐
	firm ☐	yellowish ☐	yellow ☐	coarse sandy ☐	coarse sand ☐
	plastic ☐	reddish ☐	red ☐	gravelly ☐	gravel ☐
	friable ☐	blueish ☐	blue ☐	peaty ☐	peat ☐
Thickness (max)		greenish ☐	green ☐		loam ☐
		black ☐ white ☐ other* ☐		other* ☐	
Interface		sharp ☐ abrupt ☐ clear ☐ gradual ☐ diffuse ☐			

INCLUSIONS

FILLS/DEPOSITS only

	Sub-	Freq	Size	Sort
NATURAL	angular stones* ☐			
	rounded stones* ☐			
	iron pan			
	manganese			
ENVIRONMENTAL	charcoal ☐			
	plant remains* ☐			
	wood ☐			
	marine shell ☐			
	bone* ☐			
	other organic* ☐			
ARTEFACTUAL	pot ☐			
	fired clay / CBM ☐			
	CTP ☐			
	mortar / plaster ☐			
	leather / textile ☐			
	glass ☐			
	metal ☐			
	industrial waste ☐			
	lithics ☐			
	coarse stone ☐			
	burnt stone ☐			
	☐			
	☐			

tick box for bulk find; indicate frequency using ***R***: rare, ***O***: occasional, ***M***: moderate, ***F***: frequent; indicate size using ***V***: very small, ***S***: small, ***M***: medium, ***L***: large; indicate sorting using ***P***: poor*, ***M***: moderate*, ***W***: well

including items marked *

ADDITIONAL DESCRIPTIVE OBSERVATIONS

Ditch terminus

CROSS REFERENCE

Sample no.	Finds no.	Photo no.	Drawing no.
		250375 250376 250377 250378	DW 22018 SH 2-24
			Surveyed
			plan ☑ section ☑ levels ☑

Please turn over for discussion, interpretation and sketches.
This form is incomplete if fields marked with ◤ are empty.

INTERPRETATION

CUT

- pit ☐
- post-hole ☐
- stake-hole ☐
- ditch ☑
- ring-ditch ☐
- beam slot ☐
- construction cut ☐
- robber cut ☐
- palaeochannel ☐
- furrow ☐
- field boundary ☐
- burial cut ☐
- other (describe below) ☐

if you are using the section marked CUT score out the section FILL/DEPOSIT and vice versa

FILL/DEPOSIT

- topsoil ☐
- subsoil ☐
- geological subsoil ☐
- buried topsoil ☐
- surface ☐
- occupation layer ☐
- dumped layer ☐
- deliberate backfill ☐
- destruction debris ☐
- bedding layer ☐
- natural infilling ☐
- colluvial layer ☐
- in situ burning ☐
- post-pipe ☐
- packing ☐
- cremation ☐
- other (describe below) ☐

Basic process

construction ☐ use ☐ disuse ☐

DISCUSSION

show how you have drawn your interpretation from your descriptive observations

Single fill (22117) ditch terminus, same as [22083] which contained SF (22004) - iron nail. Roman pottery recovered from fill in substantial amounts.

Unknown use, Roman date.

consider: location plan, detailed plan showing relationships, section showing fills/deposits as appropriate

SKETCHES

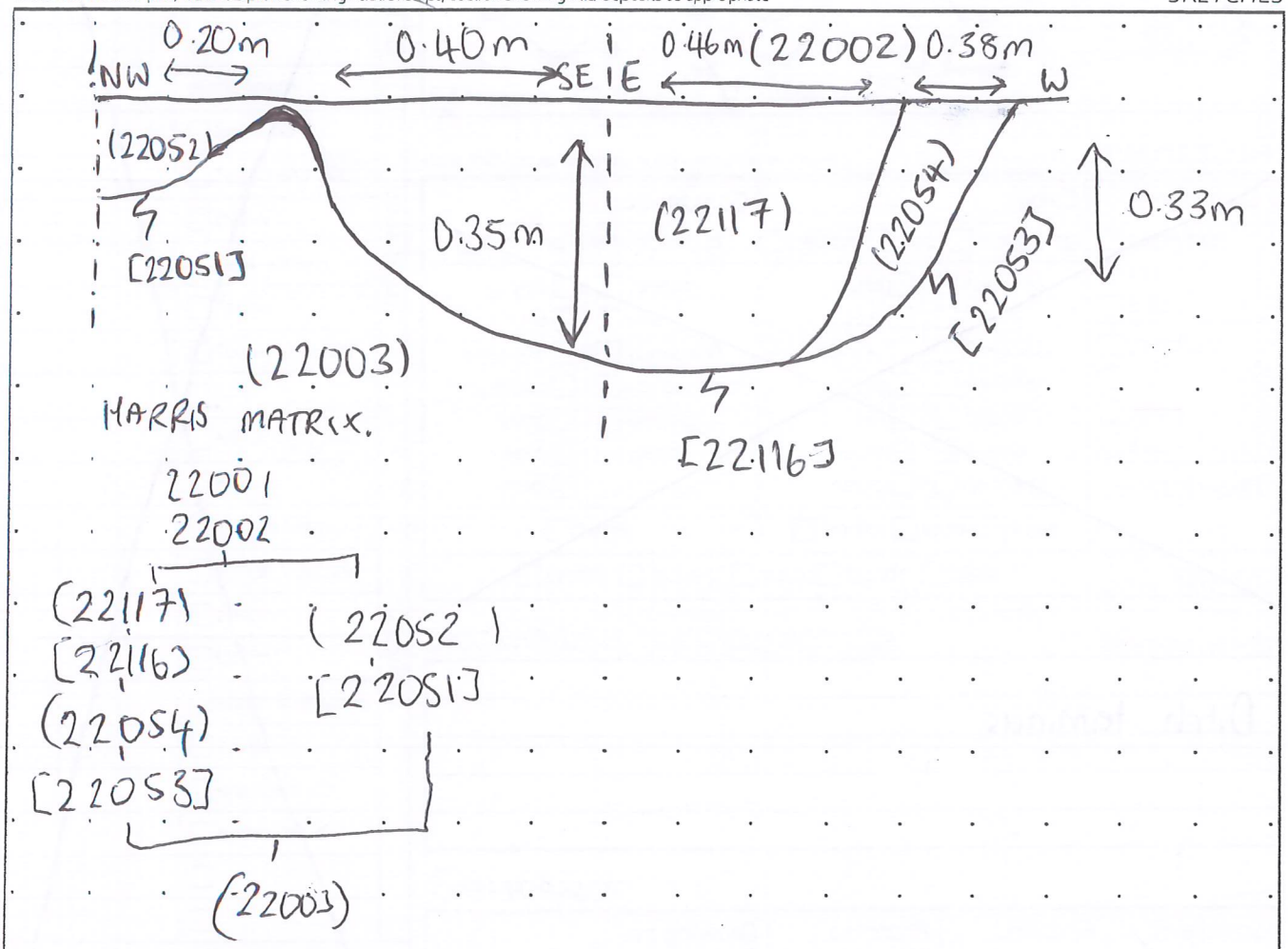

REFER TO. (22117) FOR AREA PLAN.

INITIAL AND DATE

Date	16/11/20
Recorded by	LT
Checked by	

CONTEXT SHEET

HEADLAND ARCHAEOLOGY

Site code	Area/Field	Sub-area/Trench	Context no.
1N19ITCAR	AREA 2	TEAM 2	(22117)
Accession no.	**Subgroup**	**Parent context**	**Context type**
		[22116]	cut ☐ fill ☑ deposit ☐

STRATIGRAPHIC MATRIX

		(22002)			
		this context = (22117)			
		[22116]			

STRATIGRAPHY

Same as context	(22084)
Cuts context	—
Cut by context	—

Fill this section in for **CUTS/DEPOSITS** only (when recording slots, length is length of slot, not whole feature)

SHAPE

Shape				Shape result of (tick all that apply)		
sub-rectangular ☐	square ☐ circular ☐	linear ☐ curvilinear ☐	irregular ☐ other* ☐	degree of truncation ☐ material cut into ☐	natural processes ☐ design ☐	uncertain ☐
Dimensions (in meters)	length (L)		width (W)		ave. depth (D)	diameter (Ø)

CUT

if you are using this section score out section **FILL/DEPOSIT** below

Orientation	Profile (pick best approximate)
N-S ☐ E-W ☐ NE-SW ☐ NW-SE ☐	① ☐ ② ☐ ③ ☐ ④ ☐ ⑤ ☐ ⑥ ☐ ⑦ ☐ ⑧ ☐ ⑨ ☐ regular ☐ irregular* ☐ stepped* ☐

FILL/DEPOSIT

if you are using this section score out section **CUT** above

Consistency		Colour		Composition	
SANDS: cemented ☐ compact ☑ loose ☐		light ☐ mid ☑ dark ☐ mottled ☐		organic material present* ☐	
CLAYS AND SILTS: hard (brittle) ☐ firm ☑ plastic ☐ friable ☐		brownish ☐ greyish ☑ orangeish ☐ yellowish ☐ reddish ☐ blueish ☐ greenish ☐	☑ brown ☐ grey ☐ orange ☐ yellow ☐ red ☐ blue ☐ green	clayey ☐ silty ☑ fine sandy ☐ coarse sandy ☐ gravelly ☐ peaty ☐	☐ clay ☐ silt ☐ fine sand ☑ coarse sand ☐ gravel ☐ peat ☐ loam
Thickness (max) 0.38m		black ☐ white ☐ other* ☐		other* ☐	
Interface		sharp ☐ abrupt ☐ clear ☑ gradual ☐ diffuse ☐			

INCLUSIONS

FILLS/DEPOSITS only

	Sub-	Freq	Size	Sort
NATURAL	☑ angular stones*	M	S/m	M
NATURAL	☑ rounded stones*	M	S/m	M
NATURAL	iron pan			
NATURAL	manganese			
ENVIRONMENTAL	charcoal ☐			
ENVIRONMENTAL	plant remains* ☐			
ENVIRONMENTAL	wood ☐			
ENVIRONMENTAL	marine shell ☐			
ENVIRONMENTAL	bone* ☐			
ENVIRONMENTAL	other organic* ☐			
ARTEFACTUAL	pot ☑	O	M	P
ARTEFACTUAL	fired clay / CBM ☐			
ARTEFACTUAL	CTP ☐			
ARTEFACTUAL	mortar / plaster ☐			
ARTEFACTUAL	leather / textile ☐			
ARTEFACTUAL	glass ☐			
ARTEFACTUAL	metal ☐			
ARTEFACTUAL	industrial waste ☐			
ARTEFACTUAL	lithics ☐			
ARTEFACTUAL	coarse stone ☐			
ARTEFACTUAL	burnt stone ☐			
ARTEFACTUAL	☐			
ARTEFACTUAL	☐			

tick box for bulk find; indicate frequency using ***R*** : rare, ***O*** : occasional, ***M*** : moderate, ***F*** : frequent; indicate size using ***V*** : very small, ***S*** : small, ***M*** : medium, ***L*** : large; indicate sorting using ***P*** : poor*, ***M*** : moderate*, ***W*** : well

ADDITIONAL DESCRIPTIVE OBSERVATIONS

including items marked *

Darker grey colour to fill of [22053] clearly showing [22116] cutting through the feature as well as stones being better sorted through the matrix of (22117). Roman pot + ~~Possible~~ porous tile also within fill.

CROSS REFERENCE

Sample no.	Finds no.	Photo no.	Drawing no.
		250375 250376 250377 250378	DW 22018 SH 2-24
			Surveyed: plan ☑ section ☑ levels ☐

Please turn over for discussion, interpretation and sketches. This form is incomplete if fields marked with ◤ are empty.

INTERPRETATION

CUT	FILL/DEPOSIT
pit ☐	topsoil ☐
post-hole ☐	subsoil ☐
stake-hole ☐	geological subsoil ☐
ditch ☐	buried topsoil ☐
ring-ditch ☐	surface ☐
beam slot ☐	occupation layer ☐
construction cut ☐	dumped layer ☐
robber cut ☐	deliberate backfill ☐
palaeochannel ☐	destruction debris ☐
furrow ☐	bedding layer ☐
field boundary ☐	natural infilling ☑
burial cut ☐	colluvial layer ☐
other (describe below) ☐	in situ burning ☐
	post-pipe ☐
	packing ☐
	cremation ☐
	other (describe below) ☐

if you are using the section marked CUT score out the section FILL/DEPOSIT and vice versa

~~Basic process~~
~~construction ☐ use ☐ disuse ☐~~

DISCUSSION

show how you have drawn your interpretation from your descriptive observations

Fill of ditch terminus [22116] of roman date - Roman pottery found + porous tile from the upper part of fill.

Ditch of unknown use -

SKETCHES

consider: location plan, detailed plan showing relationships, section showing fills/deposits as appropriate

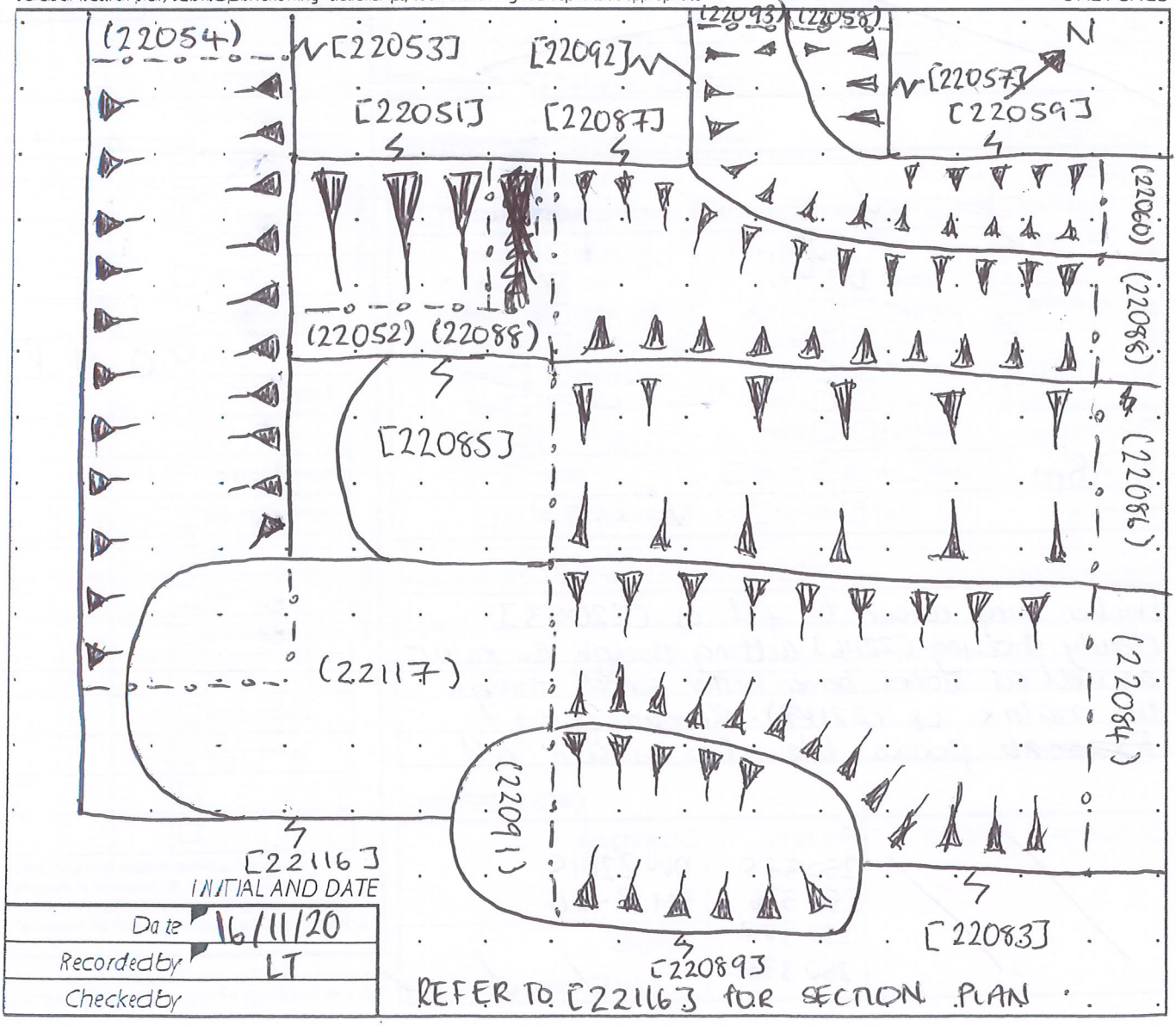

INITIAL AND DATE

Date	16/11/20
Recorded by	LT
Checked by	

REFER TO [22116] FOR SECTION PLAN

CONTEXT SHEET

HEADLAND ARCHAEOLOGY

Site code	Area/Field	Sub-area/Trench	Context no.
1N19ITCAR	2a	Team 2	[22118]
Accession no.	**Subgroup**	**Parent context**	**Context type**
		[22118]	cut ☒ fill ☐ deposit ☐

STRATIGRAPHIC MATRIX / STRATIGRAPHY

		(22114)			Same as context
	this context =	[22118]			Cuts context
		(22003)			Cut by context

Fill this section in for **CUTS/DEPOSITS** only (when recording slots, length is length of slot, not whole feature)

SHAPE

Shape: sub-rectangular ☐ | square ☐ | circular ☐ | linear ☒ | curvilinear ☐ | irregular ☐ | other* ☐

Shape result of *(tick all that apply)*: degree of truncation ☐ | material cut into ☐ | natural processes ☐ | design ☒ | uncertain ☐

Dimensions (in meters)	length (L)	1.51m	width (W)	1.00m	ave. depth (D)	0.41m	diameter (Ø)	

CUT

if you are using this section score out section **FILL/DEPOSIT** below

Orientation: N-S ☐ | E-W ☒ | NE-SW ☐ | NW-SE ☐

Profile *(pick best approximate)*: ① ☐ ② ☐ ③ ☐ ④ ☐ ⑤ ☒ ⑥ ☐ ⑦ ☐ ⑧ ☐ ⑨ ☐

regular ☒ irregular* ☐ stepped* ☐

FILL/DEPOSIT

if you are using this section score out section **CUT** above

Consistency: SANDS: cemented ☐ | compact ☐ | loose ☐ — CLAYS AND SILTS: hard (brittle) ☐ | firm ☐ | plastic ☐ | friable ☐

Colour: light ☐ mid ☐ dark ☐ mottled ☐ — brownish ☐ brown ☐ | greyish ☐ grey ☐ | orangeish ☐ orange ☐ | yellowish ☐ yellow ☐ | reddish ☐ red ☐ | blueish ☐ blue ☐ | greenish ☐ green ☐ | black ☐ white ☐ other* ☐

Composition: organic material present* ☐ — clayey ☐ clay ☐ | silty ☐ silt ☐ | fine sandy ☐ fine sand ☐ | coarse sandy ☐ coarse sand ☐ | gravelly ☐ gravel ☐ | peaty ☐ peat ☐ | loam ☐ | other* ☐

Thickness *(max)*

Interface: sharp ☐ abrupt ☐ clear ☐ gradual ☐ diffuse ☐

INCLUSIONS

FILLS/DEPOSITS only

	Sub-	Freq	Size	Sort
NATURAL	angular stones* ☐			
	rounded stones* ☐			
	iron pan			
	manganese			
ENVIRONMENTAL	charcoal ☐			
	plant remains* ☐			
	wood ☐			
	marine shell ☐			
	bone* ☐			
	other organic* ☐			
ARTEFACTUAL	pot ☐			
	fired clay / CBM ☐			
	CTP ☐			
	mortar / plaster ☐			
	leather / textile ☐			
	glass ☐			
	metal ☐			
	industrial waste ☐			
	lithics ☐			
	coarse stone ☐			
	burnt stone ☐			
	☐			
	☐			

tick box for bulk find; indicate frequency using ***R***: rare, ***O***: occasional, ***M***: moderate, ***F***: frequent; indicate size using ***V***: very small, ***S***: small, ***M***: medium, ***L***: large; indicate sorting using ***P***: poor*, ***M***: moderate*, ***W***: well

ADDITIONAL DESCRIPTIVE OBSERVATIONS

including items marked *

This ditch is steep sided and relatively narrow at the base.

CROSS REFERENCE

Sample no.	Finds no.	Photo no.	Drawing no.
			Surveyed: plan ☐ section ☐ levels ☐

Please turn over for discussion, interpretation and sketches.
This form is incomplete if fields marked with ◤ are empty.

INTERPRETATION

CUT

- pit ☐
- post-hole ☐
- stake-hole ☐
- ditch ☒
- ring-ditch ☐
- beam slot ☐
- construction cut ☐
- robber cut ☐
- palaeochannel ☐
- furrow ☐
- field boundary ☐
- burial cut ☐
- other (describe below) ☐

FILL/DEPOSIT

- topsoil ☐
- subsoil ☐
- geological subsoil ☐
- buried topsoil ☐
- surface ☐
- occupation layer ☐
- dumped layer ☐
- deliberate backfill ☐
- destruction debris ☐
- bedding layer ☐
- natural infilling ☐
- colluvial layer ☐
- in situ burning ☐
- post-pipe ☐
- packing ☐
- cremation ☐
- other (describe below) ☐

if you are using the section marked **CUT** score out the section **FILL/DEPOSIT** and vice versa

Basic process

construction ☒ use ☐ disuse ☐

DISCUSSION

show how you have drawn your interpretation from your descriptive observations

This ditch ~~[illegible]~~ is fairly steep sided, with a homogenous fill and few artefacts.

SKETCHES

consider: location plan, detailed plan showing relationships, section showing fills/deposits as appropriate

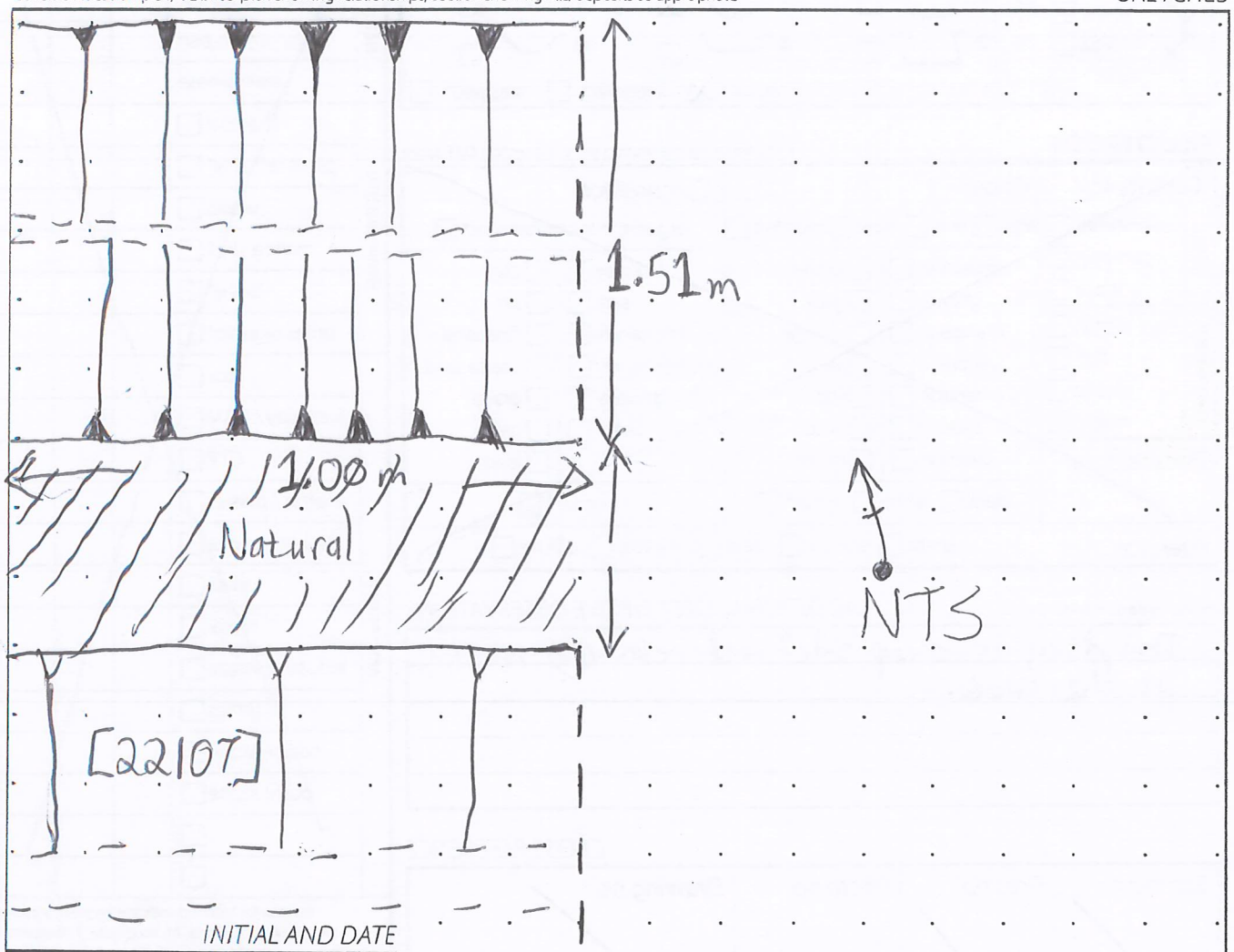

INITIAL AND DATE

Date	RL
Recorded by	27/10/20
Checked by	

CONTEXT SHEET

HEADLAND ARCHAEOLOGY

Site code	Area/Field	Sub-area/Trench	Context no.
1N19ITCAR	2a	Team 2	(22119)
Accession no.	**Subgroup**	**Parent context**	**Context type**
		[22118]	cut ☐ fill ☒ deposit ☐

STRATIGRAPHIC MATRIX

					STRATIGRAPHY
					Same as context
	this context =	(22119)			Cuts context
		[22118]			Cut by context

Fill this section in for **CUTS/DEPOSITS** only (when recording slots, length is length of slot, not whole feature)

SHAPE

Shape				Shape result of (tick all that apply)		
sub-rectangular ☐	square ☐ / circular ☐	linear ☐ / curvilinear ☐	irregular ☐ / other* ☐	degree of truncation ☐ / material cut into ☐	natural processes ☐ / design ☐	uncertain ☐
Dimensions (in meters)	length (L)		width (W)		ave. depth (D)	diameter (Ø)

CUT

if you are using this section score out section **FILL/DEPOSIT** below

Orientation: N-S ☐ / E-W ☐ / NE-SW ☐ / NW-SE ☐

Profile (pick best approximate): ① ☐ ② ☐ ③ ☐ ④ ☐ ⑤ ☐ ⑥ ☐ ⑦ ☐ ⑧ ☐ ⑨ ☐

regular ☐ irregular* ☐ stepped* ☐

FILL/DEPOSIT

if you are using this section score out section **CUT** above

Consistency		Colour		Composition	
SANDS: cemented ☐ / compact ☒ / loose ☐		light ☐ mid ☒ dark ☐ mottled ☐		organic material present* ☐	
CLAYS AND SILTS: hard (brittle) ☐ / firm ☐ / plastic ☐ / friable ☐		brownish ☐ / greyish ☒ / orangeish ☐ / yellowish ☐ / reddish ☐ / blueish ☐ / greenish ☐	☒ brown / ☐ grey / ☐ orange / ☐ yellow / ☐ red / ☐ blue / ☐ green	clayey ☐ / silty ☐ / fine sandy ☐ / coarse sandy ☒ / gravelly ☐ / peaty ☐	☐ clay / ☐ silt / ☐ fine sand / ☐ coarse sand / ☒ gravel / ☐ peat / ☐ loam
Thickness (max)		black ☐ white ☐ other* ☐		other* ☐	
Interface		sharp ☐ abrupt ☐ clear ☐ gradual ☒ diffuse ☐			

INCLUSIONS

FILLS/DEPOSITS only

	Sub-	Freq	Size	Sort
NATURAL	☐ angular stones*			
	☐ rounded stones*			
	iron pan			
	manganese			
ENVIRONMENTAL	charcoal ☐			
	plant remains* ☐			
	wood ☐			
	marine shell ☐			
	bone* ☐			
	other organic* ☐			
ARTEFACTUAL	pot ☒	R	S/M	W
	fired clay / CBM ☐			
	CTP ☐			
	mortar / plaster ☐			
	leather / textile ☐			
	glass ☐			
	metal ☐			
	industrial waste ☐			
	lithics ☐			
	coarse stone ☐			
	burnt stone ☐			
	☐			
	☐			

tick box for bulk find; indicate frequency using ***R*** : rare, ***O*** : occasional, ***M*** : moderate, ***F*** : frequent; indicate size using ***V*** : very small, ***S*** : small, ***M*** : medium, ***L*** : large; indicate sorting using ***P*** : poor*, ***M*** : moderate*, ***W*** : well

including items marked *

ADDITIONAL DESCRIPTIVE OBSERVATIONS

A deep ditch with fill.

CROSS REFERENCE

Sample no.	Finds no.	Photo no.	Drawing no.
			Surveyed: plan ☐ section ☐ levels ☐

Please turn over for discussion, interpretation and sketches.
This form is incomplete if fields marked with ◤ are empty.

INTERPRETATION

CUT

- pit ☐
- post-hole ☐
- stake-hole ☐
- ditch ☐
- ring-ditch ☐
- beam slot ☐
- construction cut ☐
- robber cut ☐
- palaeochannel ☐
- furrow ☐
- field boundary ☐
- burial cut ☐
- other (describe below) ☐

if you are using the section marked CUT score out the section FILL/DEPOSIT and vice versa

FILL/DEPOSIT

- topsoil ☐
- subsoil ☐
- geological subsoil ☐
- buried topsoil ☐
- surface ☐
- occupation layer ☐
- dumped layer ☐
- deliberate backfill ☐
- destruction debris ☐
- bedding layer ☐
- natural infilling ☒
- colluvial layer ☐
- in situ burning ☐
- post-pipe ☐
- packing ☐
- cremation ☐
- other (describe below) ☐

Basic process

construction ☒ use ☐ disuse ☐

DISCUSSION

show how you have drawn your interpretation from your descriptive observations

This ditch had was not particularly notable. Non-descript artefacts, homogenous natural-looking fill and steep sides.

I believe it may have been ~~[illegible]~~ naturally infilled as the sort of the fill was uniform and there were no lumps of natural, which would characterise deliberate backfill.

consider: location plan, detailed plan showing relationships, section showing fills/deposits as appropriate

SKETCHES

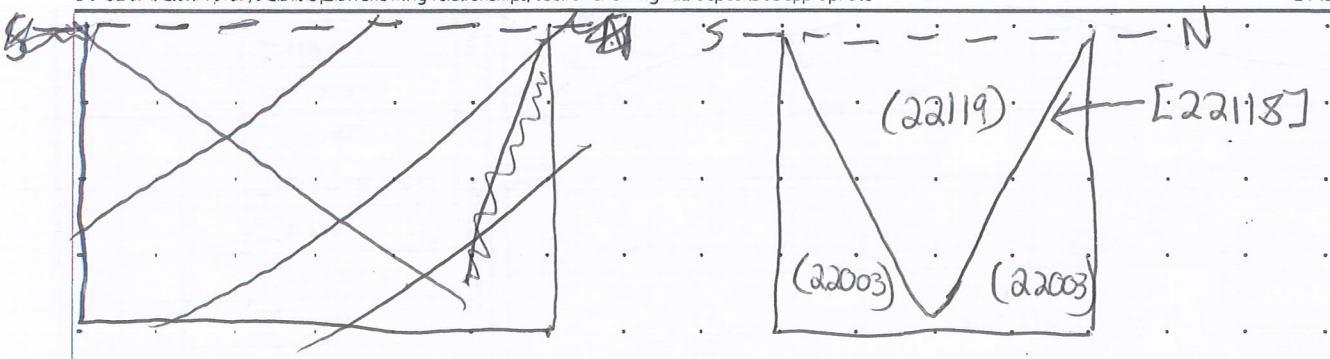

NTS.

INITIAL AND DATE

Date	27/10/20
Recorded by	RL
Checked by	

CONTEXT SHEET

HEADLAND ARCHAEOLOGY

Site code	Area/~~Field~~	Sub-area/Trench	Context no.
INIGITCAR	2		[22120]
Accession no.	**Subgroup**	**Parent context**	**Context type**
			cut ☑ fill ☐ deposit ☐

STRATIGRAPHIC MATRIX / STRATIGRAPHY

		(22121)			Same as context
	this context =	[22120]			Cuts context —
		(21003)			Cut by context —

Fill this section in for **CUTS/DEPOSITS** only (when recording slots, length is length of slot, not whole feature)

SHAPE

Shape				Shape result of (tick all that apply)		
sub-rectangular ☐	square ☐ / circular ☐	linear ☐ / curvilinear ☑	irregular ☐ / other* ☐	degree of truncation ☐ / material cut into ☐	natural processes ☐ / design ☑	uncertain ☐

Dimensions (in meters)	length (L)	1.00m	width (W)	1.00m	ave. depth (D)	0.19m	diameter (Ø)	—

CUT

if you are using this section score out section **FILL/DEPOSIT** below

Orientation: N-S ☐ / E-W ☑ / NE-SW ☐ / NW-SE ☐

Profile (pick best approximate): ① ☐ ② ☐ ③ ☐ ④ ☐ ⑤ ☐ ⑥ ☐ ⑦ ☐ ⑧ ☑ ⑨ ☐

regular ☐ irregular* ☑ stepped* ☐

FILL/DEPOSIT

if you are using this section score out section **CUT** above

Consistency		Colour		Composition	
SANDS: cemented ☐		light ☐ mid ☐ dark ☐ mottled ☐		organic material present* ☐	
SANDS: compact ☐		brownish ☐	brown ☐	clayey ☐	clay ☐
SANDS: loose ☐		greyish ☐	grey ☐	silty ☐	silt ☐
CLAYS AND SILTS: hard (brittle) ☐		orangeish ☐	orange ☐	fine sandy ☐	fine sand ☐
CLAYS AND SILTS: firm ☐		yellowish ☐	yellow ☐	coarse sandy ☑	coarse sand ☐
CLAYS AND SILTS: plastic ☐		reddish ☐	red ☐	gravelly ☐	gravel ☐
CLAYS AND SILTS: friable ☐		blueish ☐	blue ☐	peaty ☐	peat ☐
Thickness (max)		greenish ☐	green ☐		loam ☐
		black ☐ white ☐ other* ☐		other* ☐	
Interface		sharp ☐ abrupt ☐ clear ☐ gradual ☐ diffuse ☐			

INCLUSIONS

FILLS/DEPOSITS only

	Sub-	Freq	Size	Sort
NATURAL	angular stones* ☐			
NATURAL	rounded stones* ☐			
NATURAL	iron pan			
NATURAL	manganese			
ENVIRONMENTAL	charcoal ☐			
ENVIRONMENTAL	plant remains* ☑			
ENVIRONMENTAL	wood ☐			
ENVIRONMENTAL	marine shell ☐			
ENVIRONMENTAL	bone* ☐			
ENVIRONMENTAL	other organic* ☐			
ARTEFACTUAL	pot ☐			
ARTEFACTUAL	fired clay / CBM ☐			
ARTEFACTUAL	CTP ☐			
ARTEFACTUAL	mortar / plaster ☐			
ARTEFACTUAL	leather / textile ☐			
ARTEFACTUAL	glass ☐			
ARTEFACTUAL	metal ☐			
ARTEFACTUAL	industrial waste ☐			
ARTEFACTUAL	lithics ☐			
ARTEFACTUAL	coarse stone ☐			
ARTEFACTUAL	burnt stone ☐			
	☐			
	☐			

tick box for bulk find; indicate frequency using ***R*** : rare, ***O*** : occasional, ***M*** : moderate, ***F*** : frequent; indicate size using ***V*** : very small, ***S*** : small, ***M*** : medium, ***L*** : large; indicate sorting using ***P*** : poor*, ***M*** : moderate*, ***W*** : well

ADDITIONAL DESCRIPTIVE OBSERVATIONS

including items marked *

IRREGULAR ON EAST FACING SECTION WHERE FEATURE STEPPED ON THAT SIDE. NO FINDS. RED GRAVEL EDGES MIXED WITH SAND.

CROSS REFERENCE

Sample no.	Finds no.	Photo no.	Drawing no.
—	—	250383 250384	—
			Surveyed: plan ☑ section ☑ levels ☑

Please turn over for discussion, interpretation and sketches.
This form is incomplete if fields marked with ◤ are empty.

INTERPRETATION

CUT

- pit ☐
- post-hole ☐
- stake-hole ☐
- ditch ☑
- ring-ditch ☐
- beam slot ☐
- construction cut ☐
- robber cut ☐
- palaeochannel ☐
- furrow ☐
- field boundary ☐
- burial cut ☐
- other (describe below) ☐

if you are using the section marked CUT score out the section FILL/DEPOSIT and vice versa

FILL/DEPOSIT

- topsoil ☐
- subsoil ☐
- geological subsoil ☐
- buried topsoil ☐
- surface ☐
- occupation layer ☐
- dumped layer ☐
- deliberate backfill ☐
- destruction debris ☐
- bedding layer ☐
- natural infilling ☐
- colluvial layer ☐
- in situ burning ☐
- post-pipe ☐
- packing ☐
- cremation ☑
- other (describe below) ☐

Basic process

construction ☐ use ☑ disuse ☐

DISCUSSION

show how you have drawn your interpretation from your descriptive observations

SHALLOW BOUNDARY DITCH THAT FORMS A RELATIONSHIP WITH A DITCH RUNNING NORTH-SOUTH ON THE SITE.
NO FINDS.
DITCH RUNS BY A FURROW, COULD IMPACT STEPPING THIS IS ON EASTERN SIDE.

SKETCHES

consider: location plan, detailed plan showing relationships, section showing fills/deposits as appropriate

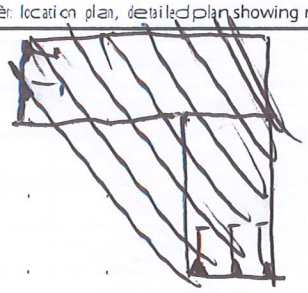

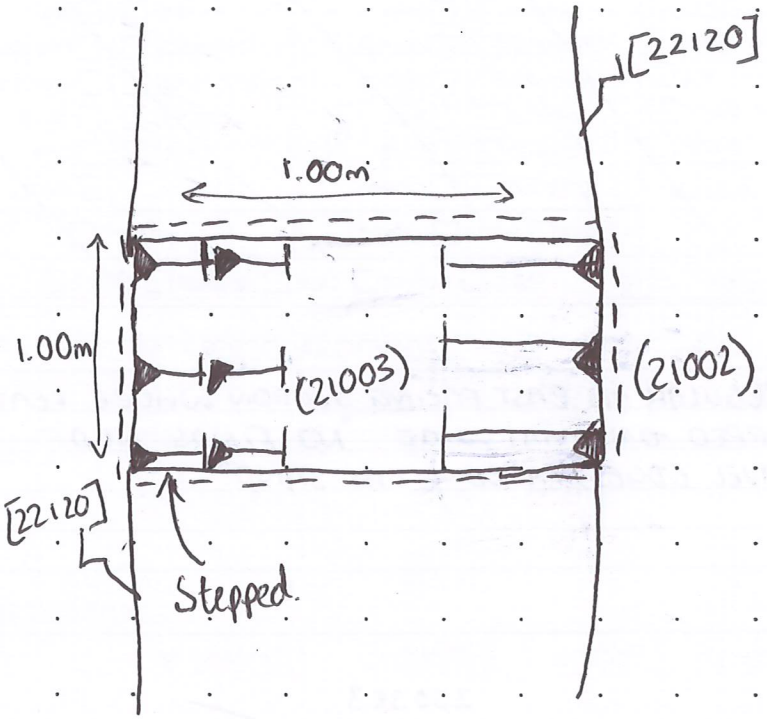

INITIAL AND DATE

Date	27/10/20
Recorded by	RLT
Checked by	

SEE (22121) FOR SECTION

CONTEXT SHEET

HEADLAND ARCHAEOLOGY

Site code	Area/~~Field~~	Sub-area/Trench	Context no.
IN19ITCAR	2		(22121)
Accession no.	**Subgroup**	**Parent context**	**Context type**
		[22120]	cut ☐ fill ☑ deposit ☐

STRATIGRAPHIC MATRIX / STRATIGRAPHY

					STRATIGRAPHY
		(21002)			Same as context —
	this context =	(22121)			Cuts context —
		[22120]			Cut by context —

fill this section in for **CUTS/DEPOSITS** only (when recording slots, length is length of slot, not whole feature)

SHAPE

Shape				Shape result of (tick all that apply)		
sub-rectangular ☐	square ☐ / circular ☐	linear ☐ / curvilinear ☐	irregular ☐ / other* ☐	degree of truncation ☐ / material cut into ☐	natural processes ☐ / design ☐	uncertain ☐

Dimensions (in meters)	length (L)		width (W)		ave. depth (D)		diameter (Ø)	

CUT

if you are using this section score out section **FILL/DEPOSIT** below

Orientation: N-S ☐ / E-W ☐ / NE-SW ☐ / NW-SE ☐

Profile (pick best approximate): ① ☐ ② ☐ ③ ☐ ④ ☐ ⑤ ☐ ⑥ ☐ ⑦ ☐ ⑧ ☐ ⑨ ☐

regular ☐ irregular* ☐ stepped* ☐

FILL/DEPOSIT

if you are using this section score out section **CUT** above

Consistency		Colour		Composition	
SANDS: cemented ☐ / compact ☑ / loose ☐		light ☐ mid ☐ dark ☑ mottled ☐		organic material present* ☐	
CLAYS AND SILTS: hard (brittle) ☐ / firm ☐ / plastic ☐ / friable ☐		brownish ☐	brown ☐	clayey ☐	clay ☐
		greyish ☐	grey ☑	silty ☐	silt ☐
		orangeish ☐	orange ☐	fine sandy ☑	fine sand ☐
		yellowish ☐	yellow ☐	coarse sandy ☐	coarse sand ☐
		reddish ☐	red ☐	gravelly ☐	gravel ☑
		blueish ☐	blue ☐	peaty ☐	peat ☐
		greenish ☐	green ☐		loam ☐
Thickness (max) 0.19m		black ☐ white ☐ other* ☐		other* ☐	
Interface		sharp ☐ abrupt ☐ clear ☑ gradual ☐ diffuse ☐			

INCLUSIONS

FILLS/DEPOSITS only

	Sub-	Freq	Size	Sort
NATURAL	angular stones* ☑	F	S/L	W
NATURAL	rounded stones* ☑	F	S/L	W
NATURAL	iron pan			
NATURAL	manganese			
ENVIRONMENTAL	charcoal ☑	~~S~~ M	S	P
ENVIRONMENTAL	plant remains* ☐			
ENVIRONMENTAL	wood ☐			
ENVIRONMENTAL	marine shell ☐			
ENVIRONMENTAL	bone* ☐			
ENVIRONMENTAL	other organic* ☐			
ARTEFACTUAL	pot ☐			
ARTEFACTUAL	fired clay / CBM ☐			
ARTEFACTUAL	CTP ☐			
ARTEFACTUAL	mortar / plaster ☐			
ARTEFACTUAL	leather / textile ☐			
ARTEFACTUAL	glass ☐			
ARTEFACTUAL	metal ☐			
ARTEFACTUAL	industrial waste ☐			
ARTEFACTUAL	lithics ☐			
ARTEFACTUAL	coarse stone ☐			
ARTEFACTUAL	burnt stone ☐			
ARTEFACTUAL	☐			
ARTEFACTUAL	☐			

tick box for bulk find; indicate frequency using ***R*** : rare, ***O*** : occasional, ***M*** : moderate, ***F*** : frequent; indicate size using ***V*** : very small, ***S*** : small, ***M*** : medium, ***L*** : large; indicate sorting using ***P*** : poor*, ***M*** : moderate*, ***W*** : well

including items marked *

ADDITIONAL DESCRIPTIVE OBSERVATIONS

NORTH FACING EDGE MORE SANDY THAN SOUTH, BUT FILL MOSTLY GRAVELLY WITH SMALL AND LARGE STONES INCLUDED.
CHARCOAL INCLUSIONS

CROSS REFERENCE

Sample no.	Finds no.	Photo no.	Drawing no.
—	—	250383 250384	—
			Surveyed: plan ☑ section ☑ levels ☑

Please turn over for discussion, interpretation and sketches.
This form is incomplete if fields marked with ◤ are empty.

INTERPRETATION

CUT

- pit ☐
- post-hole ☐
- stake-hole ☐
- ditch ☐
- ring-ditch ☐
- beam slot ☐
- construction cut ☐
- robber cut ☐
- palaeochannel ☐
- furrow ☐
- field boundary ☐
- burial cut ☐
- other (describe below) ☐

if you are using the section marked **CUT** score out the section **FILL/DEPOSIT** and vice versa

FILL/DEPOSIT

- topsoil ☐
- subsoil ☐
- geological subsoil ☐
- buried topsoil ☐
- surface ☐
- occupation layer ☐
- dumped layer ☐
- deliberate backfill ☑
- destruction debris ☐
- bedding layer ☐
- natural infilling ☑
- colluvial layer ☐
- in situ burning ☐
- post-pipe ☐
- packing ☐
- cremation ☐
- other (describe below) ☐

Basic process

construction ☐ use ☐ disuse ☑

DISCUSSION

show how you have drawn your interpretation from your descriptive observations

SOIL HAD CHARCOAL INCLUSIONS THAT WERE NOT EVENLY DISPERSED, LARGE AND SMALL STONES THIS COULD BE RESULTS OF ~~[illegible]~~ DELIBERATE BACKFILL TO FREE SPACE IN THE LAND. OR ALTERNATIVELY NATURAL WATER FILLING THE DITCH OVER TIME AND DRAWING IN THE SURROUNDING SOIL AND STONES. NO FINDS SO NOT A DUMPING FILL.

consider: location plan, detailed plan showing relationships, section showing fills/deposits as appropriate

SKETCHES

SECTION NTS

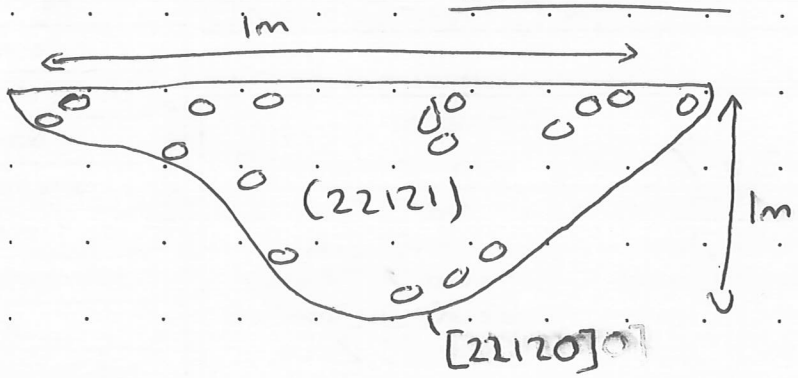

KEY

O = STONES

MATRIX

(21002)
|
(22121)
|
[22120]
|
(21003)

INITIAL AND DATE

Date	27/10/20
Recorded by	RLT
Checked by	

SEE ~~[illegible]~~ [22120] FOR SKETCH PLAN

CONTEXT SHEET

HEADLAND ARCHAEOLOGY

Site code	Area/Field	Sub-area/Trench	Context no.
IN19IT CAR	Area 2a	Team 2	[22122]
Accession no.	**Subgroup**	**Parent context**	**Context type**
		[22122]	cut ☒ fill ☐ deposit ☐

STRATIGRAPHIC MATRIX / STRATIGRAPHY

		(22123)			Same as context —
	this context =	[22122]			Cuts context (22003)
		(22003)			Cut by context —

fill this section in for **CUTS/DEPOSITS** only (when recording slots, length is length of slot, not whole feature)

SHAPE

Shape				Shape result of (tick all that apply)		
sub-rectangular ☐	square ☐ circular ☐	linear ☒ curvilinear ☐	irregular ☐ other* ☐	degree of truncation ☒ material cut into ☐	natural processes ☐ design ☒	uncertain ☐

Dimensions (in meters)	length (L)	1.65	width (W)	0,85	ave. depth (D)	0.45	diameter (Ø)	—

CUT

if you are using this section score out section **FILL/DEPOSIT** below

Orientation: N-S ☒ E-W ☐ NE-SW ☒ NW-SE ☒

Profile (pick best approximate): ① ☐ ② ☐ ③ ☐ ④ ☐ ⑤ ☒ ⑥ ☐ ⑦ ☐ ⑧ ☐ ⑨ ☐

regular ☒ irregular* ☐ stepped* ☐

FILL/DEPOSIT

if you are using this section score out section **CUT** above

Consistency		Colour		Composition	
SANDS	cemented ☐ compact ☐ loose ☐	light ☐ mid ☐ dark ☐ mottled ☐		organic material present* ☐	
CLAYS AND SILTS	hard (brittle) ☐ firm ☐ plastic ☐ friable ☐	brownish ☐	☐ brown	clayey ☐	☐ clay
		greyish ☐	☐ grey	silty ☐	☐ silt
		orangeish ☐	☐ orange	fine sandy ☐	☐ fine sand
		yellowish ☐	☐ yellow	coarse sandy ☐	☐ coarse sand
		reddish ☐	☐ red	gravelly ☐	☐ gravel
		blueish ☐	☐ blue	peaty ☐	☐ peat
Thickness (max)		greenish ☐	☐ green		☐ loam
		black ☐ white ☐ other* ☐		other* ☐	
Interface	sharp ☐ abrupt ☐ clear ☐ gradual ☐ diffuse ☐				

INCLUSIONS

FILLS/DEPOSITS only

	Sub-	Freq	Size	Sort
NATURAL	angular stones* ☐			
	rounded stones* ☐			
	iron pan			
	manganese			
ENVIRONMENTAL	charcoal ☐			
	plant remains* ☐			
	wood ☐			
	marine shell ☐			
	bone* ☐			
	other organic* ☐			
ARTEFACTUAL	pot ☐			
	fired clay / CBM ☐			
	CTP ☐			
	mortar / plaster ☐			
	leather / textile ☐			
	glass ☐			
	metal ☐			
	industrial waste ☐			
	lithics ☐			
	coarse stone ☐			
	burnt stone ☐			
	☐			
	☐			

tick box for bulk find; indicate frequency using ***R*** : rare, ***O*** : occasional, ***M*** : moderate, ***F*** : frequent; indicate size using ***V*** : very small, ***S*** : small, ***M*** : medium, ***L*** : large; indicate sorting using ***P*** : poor*, ***M*** : moderate*, ***W*** : well

including item marked *

ADDITIONAL DESCRIPTIVE OBSERVATIONS

Cut of a ditch with N-S orientation, close to a land drain and truncated by ditch [22124].

CROSS REFERENCE

Sample no.	Finds no.	Photo no.	Drawing no.
—	—	25396-25398	22019, (2-25)
			Surveyed: plan ☑ section ☑ levels ☐

Please turn over for discussion, interpretation and sketches.
This form is incomplete if fields marked with ◤ are empty.

INTERPRETATION

CUT

- pit ☐
- post-hole ☐
- stake-hole ☐
- ditch ☒
- ring-ditch ☐
- beam slot ☐
- construction cut ☐
- robber cut ☐
- palaeochannel ☐
- furrow ☐
- field boundary ☐
- burial cut ☐
- other (describe below) ☐

if you are using the section marked **CUT** score out the section **FILL/DEPOSIT** and vice versa

FILL/DEPOSIT

- topsoil ☐
- subsoil ☐
- geological subsoil ☐
- buried topsoil ☐
- surface ☐
- occupation layer ☐
- dumped layer ☐
- deliberate backfill ☐
- destruction debris ☐
- bedding layer ☐
- natural infilling ☐
- colluvial layer ☐
- in situ burning ☐
- post-pipe ☐
- packing ☐
- cremation ☐
- other (describe below) ☐

Basic process

construction ☐ use ☐ disuse ☐

DISCUSSION

show how you have drawn your interpretation from your descriptive observations

Cut of a ditch with NS orientation, Truncated by ditch [22124], regular profile.

SKETCHES

consider: location plan, detailed plan showing relationships, section showing fills/deposits as appropriate

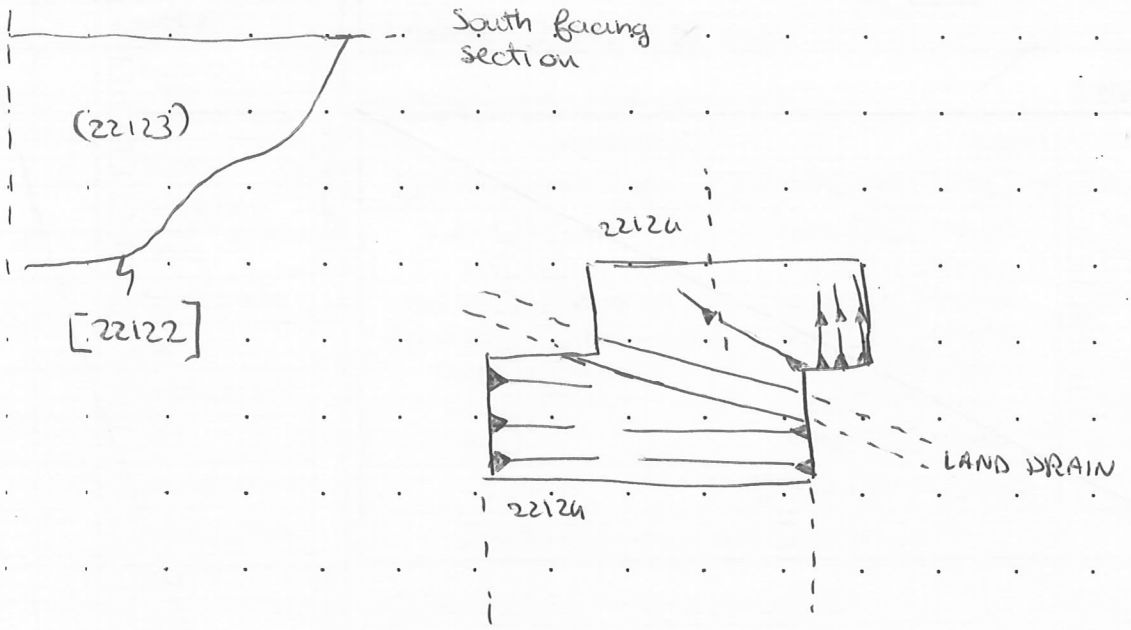

Matrix

(22001)
(22002)
(22125)
[22124]
(22123)
[22122]
(22003)

INITIAL AND DATE

Date	28/10/20
Recorded by	DM
Checked by	

CONTEXT SHEET

HEADLAND ARCHAEOLOGY

Site code	Area/Field	Sub-area/Trench	Context no.
IN19IT CAR	Area 2a	Team 2	(22123)
Accession no.	**Subgroup**	**Parent context**	**Context type**
		[22122]	cut ☐ fill ☒ deposit ☐

STRATIGRAPHIC MATRIX / STRATIGRAPHY

		[22124]			Same as context —
	this context =	(22123)			Cuts context —
		[22122]			Cut by context [22124]

Fill this section in for **CUTS/DEPOSITS** only (when recording slots, length is length of slot, not whole feature)

SHAPE

Shape				Shape result of (tick all that apply)		
sub-rectangular ☐	square ☐ circular ☐	linear ☐ curvilinear ☐	irregular ☐ other* ☐	degree of truncation ☐ material cut into ☐	natural processes ☐ design ☐	uncertain ☐

Dimensions ~~(in meters)~~	length (L)		width (W)		ave. depth (D)		diameter (Ø)	

CUT

if you are using this section score out section **FILL/DEPOSIT** below

Orientation: N-S ☐ E-W ☐ NE-SW ☐ NW-SE ☐

Profile (pick best approximate): ① ☐ ② ☐ ③ ☐ ④ ☐ ⑤ ☐ ⑥ ☐ ⑦ ☐ ⑧ ☐ ⑨ ☐

regular ☐ irregular* ☐ stepped* ☐

FILL/DEPOSIT

if you are using this section score out section **CUT** above

Consistency		Colour		Composition	
SANDS	cemented ☐ compact ☒ loose ☐	light ☒ mid ☐ dark ☐ mottled ☐		organic material present* ☐	
CLAYS AND SILTS	hard (brittle) ☐ firm ☐ plastic ☐ friable ☐	brownish ☐	brown ☐	clayey ☒	clay ☐
		greyish ☐	grey ☒	silty ☐	silt ☐
		orangeish ☐	orange ☐	fine sandy ☐	fine sand ☒
		yellowish ☒	yellow ☐	coarse sandy ☐	coarse sand ☐
		reddish ☐	red ☐	gravelly ☐	gravel ☐
		blueish ☐	blue ☐	peaty ☐	peat ☐
		greenish ☐	green ☐		loam ☐
Thickness (max) 0.45		black ☐ white ☐ other* ☐		other* ☐	

Interface: sharp ☐ abrupt ☐ clear ☒ gradual ☐ diffuse ☐

INCLUSIONS

FILLS/DEPOSITS only

	Sub-	Freq	Size	Sort
NATURAL	☒ angular stones*	R	S	W
	☒ rounded stones*	O	S	W
	iron pan			
	manganese	F	S	W
ENVIRONMENTAL	charcoal ☐			
	plant remains* ☐			
	wood ☐			
	marine shell ☐			
	bone* ☐			
	other organic* ☐			
ARTEFACTUAL	pot ☐			
	fired clay / CBM ☐			
	CTP ☐			
	mortar / plaster ☐			
	leather / textile ☐			
	glass ☐			
	metal ☐			
	industrial waste ☐			
	lithics ☐			
	coarse stone ☐			
	burnt stone ☐			
	☐			
	☐			

tick box for bulk find; indicate frequency using ***R***: rare, ***O***: occasional, ***M***: moderate, ***F***: frequent; indicate size using ***V***: very small, ***S***: small, ***M***: medium, ***L***: large; indicate sorting using ***P***: poor*, ***M***: moderate*, ***W***: well

ADDITIONAL DESCRIPTIVE OBSERVATIONS

including items marked *

Fill of ditch [22122] characterised by stones, manganese and a compact consistency

CROSS REFERENCE

Sample no.	Finds no.	Photo no.	Drawing no.
—	—	25396-25398	DWG # 22019, (2-25)
			Surveyed: plan ☑ section ☑ levels ☐

Please turn over for discussion, interpretation and sketches.
This form is incomplete if fields marked with ◤ are empty.

INTERPRETATION

CUT	FILL/DEPOSIT
pit ☐	topsoil ☐
post-hole ☐	subsoil ☐
stake-hole ☐	geological subsoil ☐
ditch ☐	buried topsoil ☐
ring-ditch ☐	surface ☐
beam slot ☐	occupation layer ☐
construction cut ☐	dumped layer ☐
robber cut ☐	deliberate backfill ☐
palaeochannel ☐	destruction debris ☐
furrow ☐	bedding layer ☐
field boundary ☐	natural infilling ☒
burial cut ☐	colluvial layer ☐
other (describe below) ☐	in situ burning ☐
	post-pipe ☐
	packing ☐
	cremation ☐
	other (describe below) ☐

if you are using the section marked CUT score out the section FILL/DEPOSIT and vice versa

Basic process

construction ☐ use ☐ disuse ☐

DISCUSSION

show how you have drawn your interpretation from your descriptive observations

Fill of ditch [22122] with NW-SE orientation. Its extension is not clear on the ground, however it presents a regular shape. It was truncated by another ditch [22124]. The fill results quite uniform

consider: location plan, detailed plan showing relationships, section showing fills/deposits as appropriate

SKETCHES

See also Context (22125)
Section on DWG # 22019 and context [22124]

(22001)
(22002)
(22125)
[22124]
(22123)
[22122]
(22003)

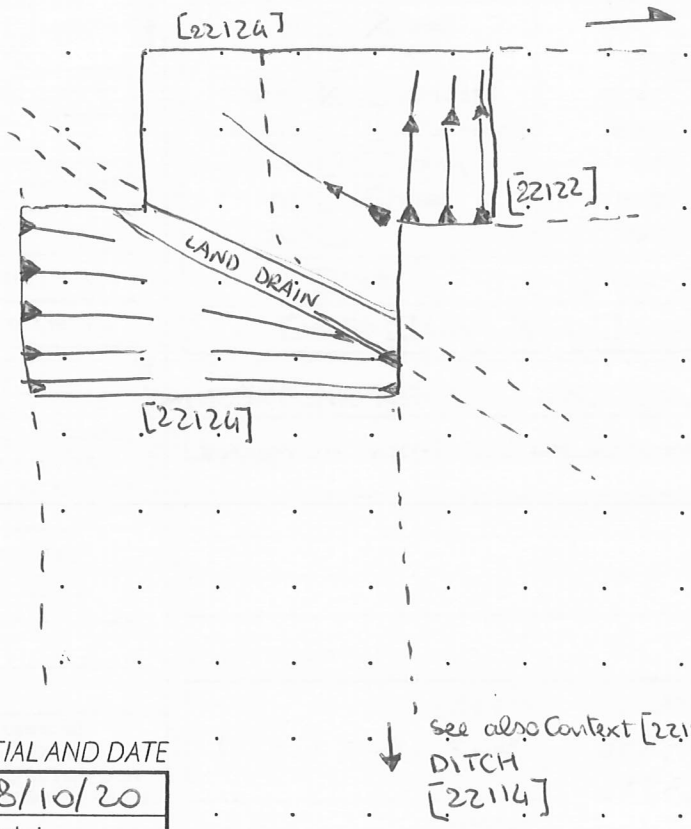

INITIAL AND DATE

Date	28/10/20
Recorded by	DM
Checked by	

CONTEXT SHEET

HEADLAND ARCHAEOLOGY

Site code	Area/Field	Sub-area/Trench	Context no.
INI9ITCAR	Area 2a	Team 2	[22124]
Accession no.	**Subgroup**	**Parent context**	**Context type**
		[22124]	cut ☒ fill ☐ deposit ☐

STRATIGRAPHIC MATRIX / STRATIGRAPHY

		(22125)		
	this context =	[22124]		
		(22123)	(22003)	

Same as context	[22114]
Cuts context	(22123) (22003)
Cut by context	—

Fill this section in for **CUTS/DEPOSITS** only (when recording slots, length is length of slot, not whole feature)

SHAPE

Shape				Shape result of (tick all that apply)		
sub-rectangular ☐	square ☐ circular ☐	linear ☒ curvilinear ☐	irregular ☐ other* ☐	degree of truncation ☐ material cut into ☐	natural processes ☐ design ☒	uncertain ☐

Dimensions (in meters)	length (L)	0.90	width (W)	2,10	ave. depth (D)	0.35	diameter (Ø)	—

CUT

if you are using this section score out section **FILL/DEPOSIT** below

Orientation

N-S ☐
E-W ☐
NE-SW ☐
NW-SE ☒

Profile (pick best approximate)

① ☐ ② ☐ ③ ☐
④ ☐ ⑤ ☒ ⑥ ☐
⑦ ☐ ⑧ ☐ ⑨ ☐

regular ☒ irregular* ☐ stepped* ☐

FILL/DEPOSIT

if you are using this section score out section **CUT** above

Consistency

SANDS: cemented ☐ compact ☐ loose ☐

CLAYS AND SILTS: hard (brittle) ☐ firm ☐ plastic ☐ friable ☐

Thickness (rmax)

Colour

light ☐ mid ☐ dark ☐ mottled ☐

brownish ☐	☐ brown
greyish ☐	☐ grey
orangeish ☐	☐ orange
yellowish ☐	☐ yellow
reddish ☐	☐ red
blueish ☐	☐ blue
greenish ☐	☐ green

black ☐ white ☐ other* ☐

Composition

organic material present* ☐

clayey ☐	☐ clay
silty ☐	☐ silt
fine sandy ☐	☐ fine sand
coarse sandy ☐	☐ coarse sand
gravelly ☐	☐ gravel
peaty ☐	☐ peat
	☐ loam

other* ☐

Interface sharp ☐ abrupt ☐ clear ☐ gradual ☐ diffuse ☐

INCLUSIONS

FILLS/DEPOSITS only

	Sub-	Freq	Size	Sort
NATURAL	angular stones* ☐			
	rounded stones* ☐			
	iron pan			
	manganese			
ENVIRONMENTAL	charcoal ☐			
	plant remains* ☐			
	wood ☐			
	marine shell ☐			
	bone* ☐			
	other organic* ☐			
ARTEFACTUAL	pot ☐			
	fired clay / CBM ☐			
	CTP ☐			
	mortar / plaster ☐			
	leather / textile ☐			
	glass ☐			
	metal ☐			
	industrial waste ☐			
	lithics ☐			
	coarse stone ☐			
	burnt stone ☐			
	☐			
	☐			

tick box for bulk find; indicate frequency using ***R*** : rare, ***O*** : occasional, ***M*** : moderate, ***F*** : frequent; indicate size using ***V*** : very small, ***S*** : small, ***M*** : medium, ***L*** : large; indicate sorting using ***P*** : poor*, ***M*** : moderate*, ***W*** : well

ADDITIONAL DESCRIPTIVE OBSERVATIONS

including items marked *

cut of ditch with NW-SE orientation.

CROSS REFERENCE

Sample no.	Finds no.	Photo no.	Drawing no.
—	—	25396 - 25398, 25399	DWG # 22019, (2-25)
			Surveyed plan ☑ section ☑ levels ☐

Please turn over for discussion, interpretation and sketches.
This form is incomplete if fields marked with ◤ are empty.

INTERPRETATION

CUT	FILL/DEPOSIT
pit ☐	topsoil ☐
post-hole ☐	subsoil ☐
stake-hole ☐	geological subsoil ☐
ditch ☒	buried topsoil ☐
ring-ditch ☐	surface ☐
beam slot ☐	occupation layer ☐
construction cut ☐	dumped layer ☐
robber cut ☐	deliberate backfill ☐
palaeochannel ☐	destruction debris ☐
furrow ☐	bedding layer ☐
field boundary ☐	natural infilling ☐
burial cut ☐	colluvial layer ☐
other (describe below) ☐	in situ burning ☐
	post-pipe ☐
	packing ☐
	cremation ☐
	other (describe below) ☐

if you are using the section marked CUT score out the section FILL/DEPOSIT and vice versa

Basic process

construction ☐ use ☐ disuse ☐

DISCUSSION

show how you have drawn your interpretation from your descriptive observations

Cut of a ditch, same as [22114], with NW-SE orientation. It accomes the furnaus (see sketch) and is partly truncated by the land drain. It ~~cut also~~ also cut (22125), a pre-existent ditch with perpendicular orientation.
The excavated slot shows that the ditch is not running straight ~~through the~~

consider: location plan, detailed plan showing relationships, section showing fills/deposits as appropriate

SKETCHES

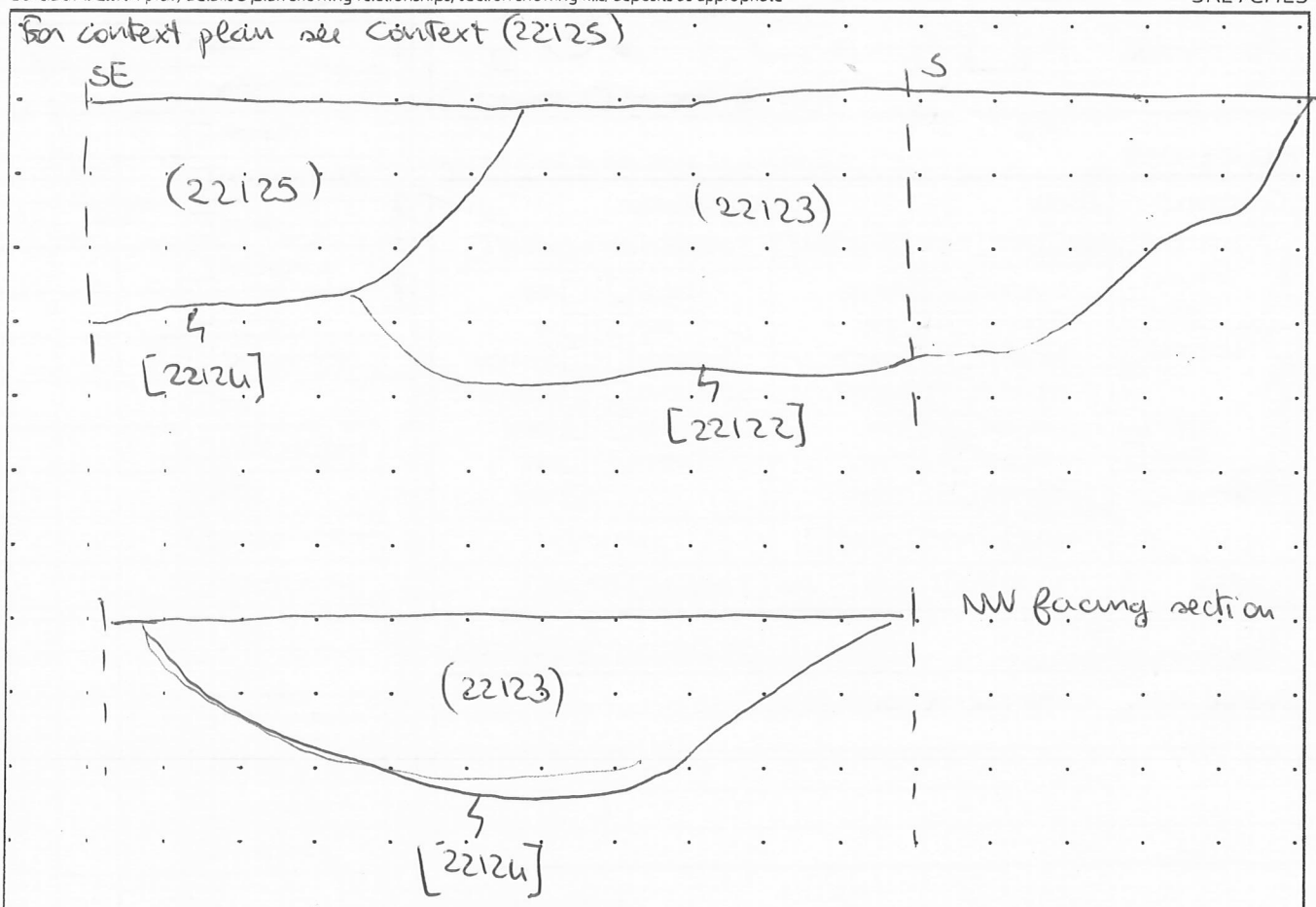

INITIAL AND DATE

Date	28/10/20
Recorded by	DM
Checked by	

CONTEXT SHEET

HEADLAND ARCHAEOLOGY

Site code	Area/Field	Sub-area/Trench	Context no.
IN19ITCAR	2a	Team 2	(22125)
Accession no.	**Subgroup**	**Parent context**	**Context type**
		[22124]	cut ☐ fill ☒ deposit ☐

STRATIGRAPHIC MATRIX / STRATIGRAPHY

					STRATIGRAPHY
		(22002)			Same as context (22115)
	this context =	(22125)			Cuts context —
		[22124]			Cut by context —

Fill this section in for **CUTS/DEPOSITS** only (when recording slots, length is length of slot, not whole feature)

SHAPE

Shape				Shape result of (tick all that apply)		
sub-rectangular ☐	square ☐ circular ☐	linear ☐ curvilinear ☐	irregular ☐ other* ☐	degree of truncation ☐ material cut into ☐	natural processes ☐ design ☐	uncertain ☐

Dimensions (in meters)	length (L)		width (W)		ave. depth (D)		diameter (Ø)	

CUT

if you are using this section score out section **FILL/DEPOSIT** below

Orientation	Profile (pick best approximate)
N-S ☐ E-W ☐ NE-SW ☐ NW-SW ☐	① ☐ ② ☐ ③ ☐ ④ ☐ ⑤ ☐ ⑥ ☐ ⑦ ☐ ⑧ ☐ ⑨ ☐ regular ☐ irregular* ☐ stepped* ☐

FILL/DEPOSIT

if you are using this section score out section **CUT** above

Consistency		Colour		Composition	
SANDS: cemented ☐ compact ☒ loose ☐		light ☐ mid ☒ dark ☐ mottled ☐		organic material present* ☐	
CLAYS AND SILTS: hard (brittle) ☐ firm ☐ plastic ☐ friable ☐		brownish ☒	brown ☐	clayey ☒	clay ☐
		greyish ☐	grey ☒	silty ☐	silt ☐
		orangeish ☐	orange ☐	fine sandy ☐	fine sand ☒
		yellowish ☐	yellow ☐	coarse sandy ☐	coarse sand ☐
		reddish ☐	red ☐	gravelly ☐	gravel ☐
		blueish ☐	blue ☐	peaty ☐	peat ☐
		greenish ☐	green ☐		loam ☐
Thickness (max) 0.35		black ☐ white ☐ other* ☐		other* ☐	
Interface	sharp ☐ abrupt ☐ clear ☐ gradual ☒ diffuse ☐				

INCLUSIONS

FILLS/DEPOSITS only

	Sub-	Freq	Size	Sort
NATURAL	☒ angular stones*	R	M	M
NATURAL	☒ rounded stones*	F	S/M	W
NATURAL	iron pan	M	S	W
NATURAL	manganese	O	S/M	W
ENVIRONMENTAL	charcoal ☐			
ENVIRONMENTAL	plant remains* ☐			
ENVIRONMENTAL	wood ☐			
ENVIRONMENTAL	marine shell ☐			
ENVIRONMENTAL	bone* ☐			
ENVIRONMENTAL	other organic* ☐			
ARTEFACTUAL	pot ☒	R	S	W
ARTEFACTUAL	fired clay / CBM ☐			
ARTEFACTUAL	CTP ☐			
ARTEFACTUAL	mortar / plaster ☐			
ARTEFACTUAL	leather / textile ☐			
ARTEFACTUAL	glass ☐			
ARTEFACTUAL	metal ☐			
ARTEFACTUAL	industrial waste ☐			
ARTEFACTUAL	lithics ☐			
ARTEFACTUAL	coarse stone ☐			
ARTEFACTUAL	burnt stone ☐			
ARTEFACTUAL	☐			
ARTEFACTUAL	☐			

tick box for bulk find; indicate frequency using ***R*** : rare, ***O*** : occasional, ***M*** : moderate, ***F*** : frequent; indicate size using ***V*** : very small, ***S*** : small, ***M*** : medium, ***L*** : large; indicate sorting using ***P*** : poor*, ***M*** : moderate*, ***W*** : well

ADDITIONAL DESCRIPTIVE OBSERVATIONS

including items marked *

Fill of ditch [22124].

CROSS REFERENCE

Sample no.	Finds no.	Photo no.	Drawing no.
—	—	25396-25399	DWG # 22019, (2-25)
			Surveyed: plan ☑ section ☑ levels ☐

Please turn over for discussion, interpretation and sketches.
This form is incomplete if fields marked with ◤ are empty.

INTERPRETATION

CUT

- pit ☐
- post-hole ☐
- stake-hole ☐
- ditch ☐
- ring-ditch ☐
- beam slot ☐
- construction cut ☐
- robber cut ☐
- palaeochannel ☐
- furrow ☐
- field boundary ☐
- burial cut ☐
- other (describe below) ☐

if you are using the section marked **CUT** score out the section **FILL/DEPOSIT** and vice versa

FILL/DEPOSIT

- topsoil ☐
- subsoil ☐
- geological subsoil ☐
- buried topsoil ☐
- surface ☐
- occupation layer ☐
- dumped layer ☐
- deliberate backfill ☐
- destruction debris ☐
- bedding layer ☐
- natural infilling ☒
- colluvial layer ☐
- in situ burning ☐
- post-pipe ☐
- packing ☐
- cremation ☐
- other (describe below) ☐

Basic process

construction ☐ use ☐ disuse ☐

DISCUSSION

show how you have drawn your interpretation from your descriptive observations

Fill of ditch [22124], which cuts [22123].
It is characterised by a grey colour with brown spots, iron inclusions visible especially on the SE facing section of the slot, manganese.
A few pieces of pottery were found during its excavation

consider: location plan, detailed plan showing relationships, section showing fills/deposits as appropriate

SKETCHES

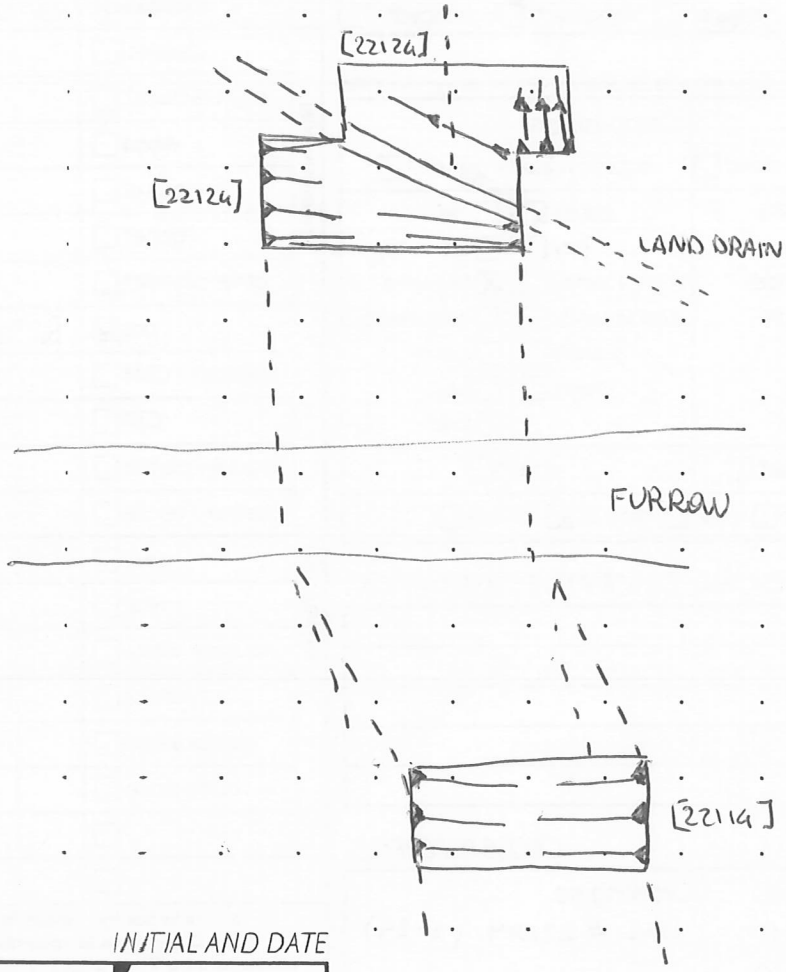

(22001)
(22002)
(22125)
[22124]
(22123)
[22122]
(22003)

INITIAL AND DATE

Date	28/10/2020
Recorded by	
Checked by	

CONTEXT SHEET

HEADLAND ARCHAEOLOGY

Site code	Area/~~Field~~	Sub-area/Trench	Context no.
IN19ITCAR	2		[22130]
Accession no.	**Subgroup**	**Parent context**	**Context type**
		[22130]	cut ☑ fill ☐ deposit ☐

STRATIGRAPHIC MATRIX

					STRATIGRAPHY	
		(22131)			Same as context	—
	this context =	[22130]			Cuts context	—
		(21003)			Cut by context	—

fill this section in for **CUTS/DEPOSITS** only (when recording slots, length is length of slot, not whole feature)

SHAPE

Shape				Shape result of (tick all that apply)		
sub-☐ rectangular☐	square☐ circular☐	linear☑ curvilinear☐	irregular☐ other*☐	degree of truncation☐ material cut into☐	natural processes☐ design☑	uncertain☐

Dimensions (in meters)	length (L)	2.16m	width (W)	1.03m	ave. depth (D)	0.71m	diameter (Ø)	—

CUT

if you are using this section score out section **FILL/DEPOSIT** below

Orientation	Profile (pick best approximate)
N-S☐ E-W☐ NE-SW☐ NW-SE☑	①☐ ②☐ ③☐ ④☐ ⑤☐ ⑥☐ ⑦☐ ⑧☐ ⑨☑ regular☑ irregular*☐ stepped*☐

FILL/DEPOSIT

if you are using this section score out section **CUT** above

Consistency		Colour		Composition	
SANDS	cemented☐ compact☐ loose☐	light☐ mid☐ dark☐ mottled☐		organic material present*☐	
CLAYS AND SILTS	hard (brittle)☐ firm☐ plastic☐ friable☐	brownish☐	brown☐	clayey☐	clay☐
		greyish☐	grey☐	silty☐	silt☐
		orangeish☐	orange☐	fine sandy☐	fine sand☐
		yellowish☐	yellow☐	coarse sandy☐	coarse sand☐
		reddish☐	red☐	gravelly☐	gravel☐
		blueish☐	blue☐	peaty☐	peat☐
Thickness (max)		greenish☐	green☐		loam☐
		black☐ white☐ other*☐		other*☐	
Interface		sharp☐ abrupt☐ clear☐ gradual☐ diffuse☐			

FILLS/DEPOSITS only

INCLUSIONS

	Sub-	Freq	Size	Sort
NATURAL	☐ angular stones*			
	☐ rounded stones*			
	iron pan			
	manganese			
ENVIRONMENTAL	charcoal☐			
	plant remains*☐			
	wood☐			
	marine shell☐			
	bone*☐			
	other organic*☐			
ARTEFACTUAL	pot☐			
	fired clay / CBM☐			
	CTP☐			
	mortar / plaster☐			
	leather / textile☐			
	glass☐			
	metal☐			
	industrial waste☐			
	lithics☐			
	coarse stone☐			
	burnt stone☐			
	☐			
	☐			

tick box for bulk find; indicate frequency using ***R***: rare, ***O***: occasional, ***M***: moderate, ***F***: frequent; indicate size using ***V***: very small, ***S***: small, ***M***: medium, ***L***: large; indicate sorting using ***P***: poor*, ***M***: moderate*, ***W***: well

including items marked *

ADDITIONAL DESCRIPTIVE OBSERVATIONS

PROFILE IS SHARP, EDGES START SANDY BUT TRANSITION TO A CLAY - CLAY IS BASE. UNDER ORANGE TONE GEOLOGY CHANGES TO PURE GREY CLAY WITH NO INCLUSIONS - THIS IS ON NORTH SIDE. STEPPED DUE TO DEPTH.

CROSS REFERENCE

Sample no.	Finds no.	Photo no.	Drawing no.
—	—	250413	22020 SHT #1-25
			Surveyed: plan☑ section☑ levels☑

Please turn over for discussion, interpretation and sketches.
This form is incomplete if fields marked with ◤ are empty.

INTERPRETATION

CUT	FILL/DEPOSIT
pit ☐	topsoil ☐
post-hole ☐	subsoil ☐
stake-hole ☐	geological subsoil ☐
ditch ☑	buried topsoil ☐
ring-ditch ☐	surface ☐
beam slot ☐	occupation layer ☐
construction cut ☐	dumped layer ☐
robber cut ☐	deliberate backfill ☐
palaeochannel ☐	destruction debris ☐
furrow ☐	bedding layer ☐
field boundary ☐	natural infilling ☐
burial cut ☐	colluvial layer ☐
other (describe below) ☐	in situ burning ☐
	post-pipe ☐
	packing ☐
	cremation ☐
	other (describe below) ☐

if you are using the section marked **CUT** score out the section **FILL/DEPOSIT** and vice versa

Basic process

construction ☑ use ☐ disuse ☐

DISCUSSION

show how you have drawn your interpretation from your descriptive observations

STERILE OF FINDS
BOUNDARY DITCH
STONE INCLUSIONS IN FILL LIKELY
MADE TO CLEAR LAND.

consider: location plan, detailed plan showing relationships, section showing fills/deposits as appropriate

SKETCHES

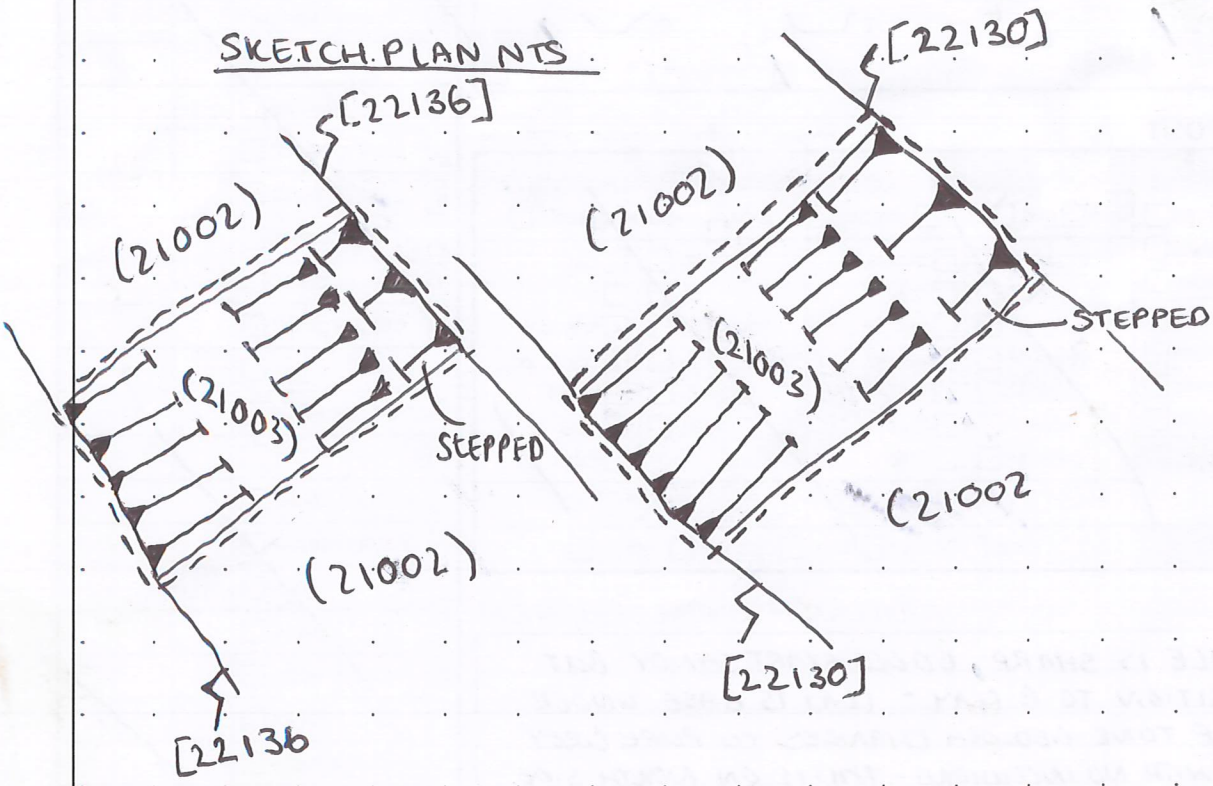

INITIAL AND DATE

Date	29/10/20
Recorded by	RLT
Checked by	

SEE (22131) FOR SECTION

CONTEXT SHEET

HEADLAND ARCHAEOLOGY

Site code	Area/~~Field~~	Sub-area/Trench	Context no.
INI91TCAR	2		(22131)
Accession no.	**Subgroup**	**Parent context**	**Context type**
			cut ☐ fill ☑ deposit ☐

STRATIGRAPHIC MATRIX / STRATIGRAPHY

					STRATIGRAPHY	
		(22132)			Same as context	—
	this context =	(22131)			Cuts context	—
		[22130]			Cut by context	—

fill this section in for **CUTS/DEPOSITS** only (when recording slots, length is length of slot, not whole feature)

SHAPE

Shape				Shape result of (tick all that apply)		
sub rectangular ☐	square circular ☐	linear curvilinear ☐	irregular other* ☐	degree of truncation material cut into ☐	natural processes design ☐	uncertain ☐

Dimensions (in meters)	length (L)		width (W)		ave. depth (D)		diameter (Ø)	

CUT

if you are using this section score out section **FILL/DEPOSIT** below

Orientation	Profile (pick best approximate)
N-S ☐ E-W ☐ NE-SW ☐ NW-SE ☐	① ☐ ② ☐ ③ ☐ ④ ☐ ⑤ ☐ ⑥ ☐ ⑦ ☐ ⑧ ☐ ⑨ ☐ regular ☐ irregular* ☐ stepped* ☐

FILL/DEPOSIT

if you are using this section score out section **CUT** above

Consistency		Colour		Composition	
SANDS	cemented ☐	light ☐ mid ☐ dark ☐ mottled ☑		organic material present* ☐	
SANDS	compact ☑	brownish ☐	brown ☐	clayey ☐	clay ☑
SANDS	loose ☐	greyish ☐	grey ☑	silty ☐	silt ☐
CLAYS AND SILTS	hard (brittle) ☐	orangeish ☐	orange ☐	fine sandy ☐	fine sand ☐
CLAYS AND SILTS	firm ☐	yellowish ☐	yellow ☐	coarse sandy ☐	coarse sand ☐
CLAYS AND SILTS	plastic ☐	reddish ☐	red ☐	gravelly ☐	gravel ☐
CLAYS AND SILTS	friable ☐	blueish ☐	blue ☐	peaty ☐	peat ☐
Thickness (max)		greenish ☐	green ☐		loam ☐
0.59m		black ☐ white ☐ other* ☐		other* ☐	
Interface		sharp ☐ abrupt ☐ clear ☑ gradual ☐ diffuse ☐			

INCLUSIONS

FILLS/DEPOSITS only

	Sub-	Freq	Size	Sort
NATURAL	angular stones* ☐			
NATURAL	rounded stones* ☐			
NATURAL	iron pan			
NATURAL	manganese	F	S	W
ENVIRONMENTAL	charcoal ☐			
ENVIRONMENTAL	plant remains* ☐			
ENVIRONMENTAL	wood ☐			
ENVIRONMENTAL	marine shell ☐			
ENVIRONMENTAL	bone* ☐			
ENVIRONMENTAL	other organic* ☐			
ARTEFACTUAL	pot ☐			
ARTEFACTUAL	fired clay / CBM ☐			
ARTEFACTUAL	CTP ☐			
ARTEFACTUAL	mortar / plaster ☐			
ARTEFACTUAL	leather / textile ☐			
ARTEFACTUAL	glass ☐			
ARTEFACTUAL	metal ☐			
ARTEFACTUAL	industrial waste ☐			
ARTEFACTUAL	lithics ☐			
ARTEFACTUAL	coarse stone ☐			
ARTEFACTUAL	burnt stone ☐			
	☐			
	☐			

tick box for bulk find; indicate frequency using ***R*** : rare, ***O*** : occasional, ***M*** : moderate, ***F*** : frequent; indicate size using ***V*** : very small, ***S*** : small, ***M*** : medium, ***L*** : large; indicate sorting using ***P*** : poor*, ***M*** : moderate*, ***W*** : well

including items marked *

ADDITIONAL DESCRIPTIVE OBSERVATIONS

CLAY FILL WITH MANGANESE INCLUSIONS, NO STONES OR FINDS.

CROSS REFERENCE

Sample no.	Finds no.	Photo no.	Drawing no.
—	—	22021 250413	22020
			Surveyed: plan ☑ section ☑ levels ☑

Please turn over for discussion, interpretation and sketches.
This form is incomplete if fields marked with ◤ are empty.

INTERPRETATION

CUT	FILL/DEPOSIT
pit ☐	topsoil ☐
post-hole ☐	subsoil ☐
stake-hole ☐	geological subsoil ☐
ditch ☐	buried topsoil ☐
ring-ditch ☐	surface ☐
beam slot ☐	occupation layer ☐
construction cut ☐	dumped layer ☐
robber cut ☐	deliberate backfill ☐
palaeochannel ☐	destruction debris ☐
furrow ☐	bedding layer ☐
field boundary ☐	natural infilling ☑
burial cut ☐	colluvial layer ☐
other (describe below) ☐	in situ burning ☐
	post-pipe ☐
	packing ☐
	cremation ☐
	other (describe below) ☐

if you are using the section marked **CUT** score out the section **FILL/DEPOSIT** and vice versa

Basic process

construction ☐ use ☐ disuse ☑

DISCUSSION

show how you have drawn your interpretation from your descriptive observations

FILL HAD NO ~~DERO~~ FINDS, SOIL IS HARMOGENOUS CLAY WITH MANGANESE SPECKLED THROUGHOUT -> THIS IS THROUGH ALL OF THE FILLS.
THERE IS NO STONES IN THIS LAYER SUGGESTING THAT LAYER WAS NOT DUMPED LAYER OR DELIBERATE, WHICH LED TO CONCLUDION OF NATURAL INFILL

SKETCHES

consider: location plan, detailed plan showing relationships, section showing fills/deposits as appropriate

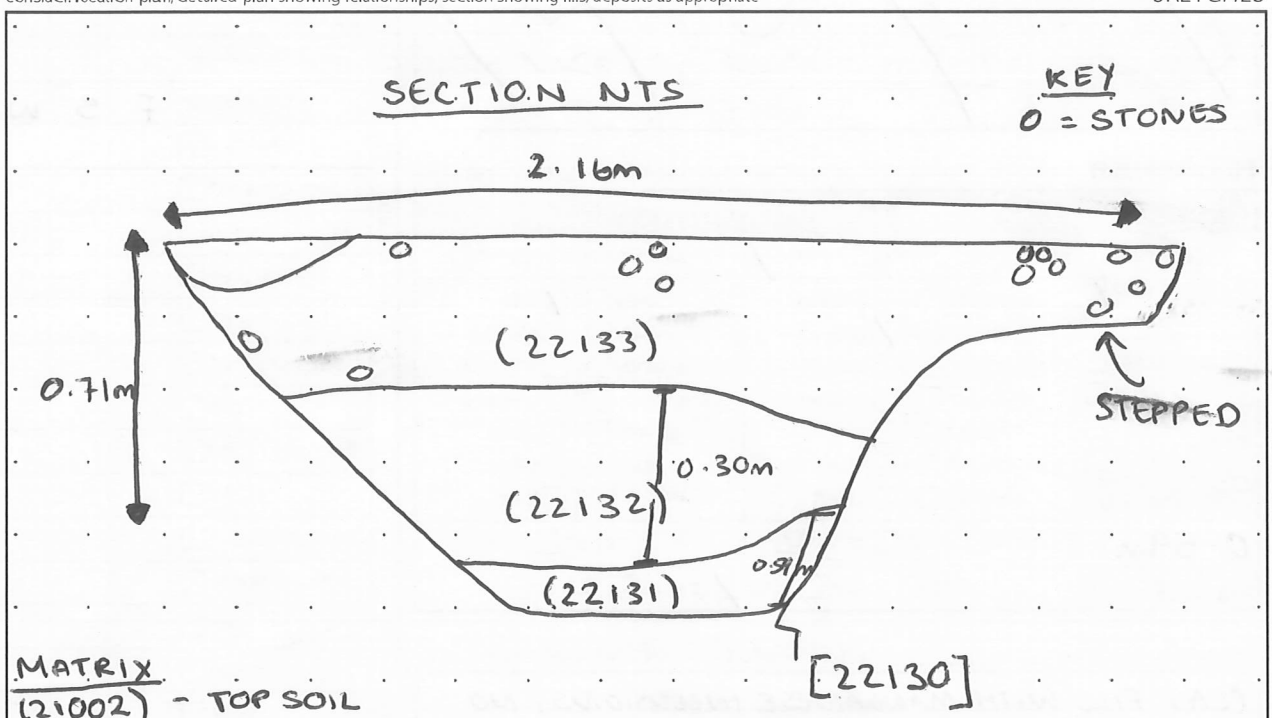

MATRIX
(21002) - TOP SOIL
~~(22133~~ (22133)
(22132)
(22131)
[22130] - C10 DITCH
(21003) - NATURAL

INITIAL AND DATE

Date	29/10/20
Recorded by	RLT
Checked by	

SEE [22130] FOR SKETCH PLAN.

CONTEXT SHEET

HEADLAND ARCHAEOLOGY

Site code	Area/~~Field~~	Sub-area/Trench	Context no.
IN19ITCAR	2		(22132)
Accession no.	**Subgroup**	**Parent context**	**Context type**
			cut ☐ fill ☑ deposit ☐

STRATIGRAPHIC MATRIX

		(22133)		
	this context =	(22132)		
		(22131)		

STRATIGRAPHY

Same as context	—
Cuts context	—
Cut by context	—

fill this section in for **CUTS/DEPOSITS** only (when recording slots, length is length of slot, not whole feature)

SHAPE

Shape				Shape result of (tick all that apply)		
sub-rectangular ☐	square ☐ circular ☐	linear ☐ curvilinear ☐	irregular ☐ other* ☐	degree of truncation ☐ material cut into ☐	natural processes ☐ design ☐	uncertain ☐

Dimensions (in meters)	length (L)	width (W)	ave. depth (D)	diameter (Ø)

CUT

if you are using this section score out section **FILL/DEPOSIT** below

Orientation	Profile (pick best approximate)
N-S ☐ E-W ☐ NE-SW ☐ NW-SE ☐	① ☐ ② ☐ ③ ☐ ④ ☐ ⑤ ☐ ⑥ ☐ ⑦ ☐ ⑧ ☐ ⑨ ☐ regular ☐ irregular* ☐ stepped* ☐

FILL/DEPOSIT

if you are using this section score out section **CUT** above

Consistency		Colour		Composition	
SANDS	cemented ☐ compact ☑ loose ☐	light ☐ mid ☑ dark ☐ mottled ☐		organic material present* ☐	
CLAYS AND SILTS	hard (brittle) ☐ firm ☐ plastic ☐ friable ☐	brownish ☐ greyish ☐ orangeish ☐ yellowish ☐ reddish ☐ blueish ☐ greenish ☐	☐ brown ☑ grey ☐ orange ☐ yellow ☐ red ☐ blue ☐ green	clayey ☐ silty ☐ fine sandy ☑ coarse sandy ☐ gravelly ☐ peaty ☐	☑ clay ☐ silt ☐ fine sand ☐ coarse sand ☐ gravel ☐ peat ☐ loam
Thickness (max)					
0.30m		black ☐ white ☐ other* ☐		other* ☐	
Interface		sharp ☐ abrupt ☐ clear ☑ gradual ☐ diffuse ☐			

including items marked *

ADDITIONAL DESCRIPTIVE OBSERVATIONS

FILL HAS MORE SANDY TEXTURE THAN BOTTOM FILL WHICH WAS PURE CLAY. BUT ~~AA~~ HAS THE SAME ORANGEY MANGANESE INCLUSIONS DEPOSITED ~~AA~~ THROUGHOUT THE FILL LAYER. DIFFERENCE BETWEEN LAYERS MORE DISTINCT IN EXCAVATION FEEL. NO FINDS.

CROSS REFERENCE

Sample no.	Finds no.	Photo no.	Drawing no.
		250413	22020 SHT#1-25
			Surveyed: plan ☑ section ☑ levels ☑

FILLS/DEPOSITS only

INCLUSIONS

	Sub-	Freq	Size	Sort
NATURAL	angular stones* ☐			
NATURAL	rounded stones* ☐			
NATURAL	iron pan			
NATURAL	manganese	M	S	W
ENVIRONMENTAL	charcoal ☐			
ENVIRONMENTAL	plant remains* ☐			
ENVIRONMENTAL	wood ☐			
ENVIRONMENTAL	marine shell ☐			
ENVIRONMENTAL	bone* ☐			
ENVIRONMENTAL	other organic* ☐			
ARTEFACTUAL	pot ☐			
ARTEFACTUAL	fired clay / CBM ☐			
ARTEFACTUAL	CTP ☐			
ARTEFACTUAL	mortar / plaster ☐			
ARTEFACTUAL	leather / textile ☐			
ARTEFACTUAL	glass ☐			
ARTEFACTUAL	metal ☐			
ARTEFACTUAL	industrial waste ☐			
ARTEFACTUAL	lithics ☐			
ARTEFACTUAL	coarse stone ☐			
ARTEFACTUAL	burnt stone ☐			
	☐			
	☐			

tick box for bulk find; indicate frequency using ***R***: rare, ***O***: occasional, ***M***: moderate, ***F***: frequent; indicate size using ***V***: very small, ***S***: small, ***M***: medium, ***L***: large; indicate sorting using ***P***: poor*, ***M***: moderate*, ***W***: well

Please turn over for discussion, interpretation and sketches. This form is incomplete if fields marked with ◤ are empty.

INTERPRETATION

CUT	FILL/DEPOSIT
pit ☐	topsoil ☐
post-hole ☐	subsoil ☐
stake-hole ☐	geological subsoil ☐
ditch ☐	buried topsoil ☐
ring-ditch ☐	surface ☐
beam slot ☐	occupation layer ☐
construction cut ☐	dumped layer ☐
robber cut ☐	deliberate backfill ☐
palaeochannel ☐	destruction debris ☐
furrow ☐	bedding layer ☐
field boundary ☐	natural infilling ☑
burial cut ☐	colluvial layer ☐
other (describe below) ☐	in situ burning ☐
	post-pipe ☐
	packing ☐
	cremation ☐
	other (describe below) ☐

if you are using the section marked **CUT** score out the section **FILL/DEPOSIT** and vice versa

Basic process

construction ☐ use ☐ disuse ☑

DISCUSSION

show how you have drawn your interpretation from your descriptive observations

FILL HAD NO FINDS AND NO INCLUSIONS SUCH AS STONES THAT INDICATES WAS NOT A DUMPING LAYER OR DELIBERATE FILL THAT LED TO CONCLUSION OF NATURAL INFILL.

consider: location plan, detailed plan showing relationships, section showing fills/deposits as appropriate

SKETCHES

INITIAL AND DATE

Date	30/10/20
Recorded by	RLT
Checked by	

SEE. [22130] FOR SKETCH PLAN
SEE (22131) FOR SECTION + MATRIX

CONTEXT SHEET

HEADLAND ARCHAEOLOGY

Site code	Area/~~Field~~	Sub-area/Trench	Context no.
INI91TCAR	2		(22133)
Accession no.	**Subgroup**	**Parent context**	**Context type**
		[22130]	cut ☐ fill ☑ deposit ☐

STRATIGRAPHIC MATRIX

		(21002)		
	this context =	(22133)		
		(22132)		

STRATIGRAPHY

Same as context	—
Cuts context	—
Cut by context	—

fill this section in for **CUTS/DEPOSITS** only (when recording slots, length is length of slot, not whole feature)

SHAPE

Shape				Shape result of (tick all that apply)		
sub-rectangular ☐	square ☐ circular ☐	linear ☐ curvilinear ☐	irregular ☐ other* ☐	degree of truncation ☐ material cut into ☐	natural processes ☐ design ☐	uncertain ☐

Dimensions (in meters)	length (L)		width (W)		ave. depth (D)		diameter (Ø)	

CUT

if you are using this section score out section **FILL/DEPOSIT** below

Orientation	Profile (pick best approximate)
N-S ☐ E-W ☐ NE-SW ☐ NW-SE ☐	① ☐ ② ☐ ③ ☐ ④ ☐ ⑤ ☐ ⑥ ☐ ⑦ ☐ ⑧ ☐ ⑨ ☐ regular ☐ irregular* ☐ stepped* ☐

FILL/DEPOSIT

if you are using this section score out section **CUT** above

Consistency		Colour		Composition	
SANDS	cemented ☐ compact ☑ loose ☐	light ☐ mid ☐ dark ☐ mottled ☑		organic material present* ☐	
CLAYS AND SILTS	hard (brittle) ☐ firm ☐ plastic ☐ friable ☐	brownish ☐ greyish ☐ orangeish ☐ yellowish ☐ reddish ☐ blueish ☐ greenish ☐	brown ☐ grey ☑ orange ☐ yellow ☐ red ☐ blue ☐ green ☐	clayey ☐ silty ☐ fine sandy ☐ coarse sandy ☐ gravelly ☐ peaty ☐	clay ☐ silt ☐ fine sand ☑ coarse sand ☐ gravel ☐ peat ☐ loam ☐
Thickness (max) 0.43		black ☐ white ☐ other* ☐		other* ☐	
Interface		sharp ☐ abrupt ☐ clear ☑ gradual ☐ diffuse ☐			

including items marked *

ADDITIONAL DESCRIPTIVE OBSERVATIONS

ONLY FILL WITH STONE INCLUSIONS, ALSO HAS ORANGE MANGANESE RUNNING THROUGH FILL.

CROSS REFERENCE

Sample no.	Finds no.	Photo no.	Drawing no.
		250413	22020
			Surveyed: plan ☑ section ☑ levels ☑

FILLS/DEPOSITS only

INCLUSIONS

	Sub-	Freq	Size	Sort
NATURAL	angular stones* ☑	O	S	P
NATURAL	rounded stones* ☑	O	S	P
NATURAL	iron pan			
NATURAL	manganese	F	S	W
ENVIRONMENTAL	charcoal ☐			
ENVIRONMENTAL	plant remains* ☐			
ENVIRONMENTAL	wood ☐			
ENVIRONMENTAL	marine shell ☐			
ENVIRONMENTAL	bone* ☐			
ENVIRONMENTAL	other organic* ☐			
ARTEFACTUAL	pot ☐			
ARTEFACTUAL	fired clay / CBM ☐			
ARTEFACTUAL	CTP ☐			
ARTEFACTUAL	mortar / plaster ☐			
ARTEFACTUAL	leather / textile ☐			
ARTEFACTUAL	glass ☐			
ARTEFACTUAL	metal ☐			
ARTEFACTUAL	industrial waste ☐			
ARTEFACTUAL	lithics ☐			
ARTEFACTUAL	coarse stone ☐			
ARTEFACTUAL	burnt stone ☐			
ARTEFACTUAL	☐			
ARTEFACTUAL	☐			

tick box for bulk find; indicate frequency using ***R*** : rare, ***O*** : occasional, ***M*** : moderate, ***F*** : frequent; indicate size using ***V*** : very small, ***S*** : small, ***M*** : medium, ***L*** : large; indicate sorting using ***P*** : poor*, ***M*** : moderate*, ***W*** : well

Please turn over for discussion, interpretation and sketches. This form is incomplete if fields marked with ◤ are empty.

INTERPRETATION

CUT	FILL/DEPOSIT
pit ☐	topsoil ☐
post-hole ☐	subsoil ☐
stake-hole ☐	geological subsoil ☐
ditch ☐	buried topsoil ☐
ring-ditch ☐	surface ☐
beam slot ☐	occupation layer ☐
construction cut ☐	dumped layer ☐
robber cut ☐	deliberate backfill ☐
palaeochannel ☐	destruction debris ☐
furrow ☐	bedding layer ☐
field boundary ☐	natural infilling ☑
burial cut ☐	colluvial layer ☐
other (describe below) ☑	in situ burning ☐
	post-pipe ☐
	packing ☐
	cremation ☐
	other (describe below) ☐

if you are using the section marked **CUT** score out the section **FILL/DEPOSIT** and vice versa

Basic process

construction ☐ use ☐ disuse ☑

DISCUSSION

show how you have drawn your interpretation from your descriptive observations

FILL HAS STONE INCLUSIONS BUT NO FINDS, RARE TO FIND ANY MEDIUM TO LARGE STONES WHICH ELIMINATED ~~DEBUR~~ DELIBERATE BACKFILL. STONES AND FILL LIKELY BROUGHT IN ~~OUT~~ FROM EROSION OF SURROUNDING SOIL AND WATER/RAINFALL BRINGING INTO FILL

consider: location plan, detailed plan showing relationships, section showing fills/deposits as appropriate

SKETCHES

INITIAL AND DATE

Date	30/10/20
Recorded by	RLT
Checked by	

SEE [22130] FOR ~~SECTION~~ SKETCH PLAN

SEE (22131) FOR SECTION

CONTEXT SHEET

HEADLAND ARCHAEOLOGY

Site code	Area/~~Field~~	Sub-area/Trench	Context no.
IN19ITCAR	2		[22136]
Accession no.	**Subgroup**	**Parent context**	**Context type**
		[22136]	cut ☑ fill ☐ deposit ☐

STRATIGRAPHIC MATRIX

		(22137)		
	this context =	[22136]		
		(21003)		

STRATIGRAPHY

Same as context	—
Cuts context	—
Cut by context	—

fill this section in for **CUTS/DEPOSITS** only (when recording slots, length is length of slot, not whole feature)

SHAPE

Shape				Shape result of (tick all that apply)		
sub-rectangular ☐	square ☐ circular ☐	linear ☑ curvilinear ☐	irregular ☐ other* ☐	degree of truncation ☐ material cut into ☐	natural processes ☐ design ☑	uncertain ☐

Dimensions (in meters)	length (L)	2.53m	width (W)	1.	ave. depth (D)	0.63m	diameter (Ø)	—

CUT

if you are using this section score out section **FILL/DEPOSIT** below

Orientation: N-S ☐ E-W ☐ NE-SW ☑ NW-SE ☐

Profile (pick best approximate): ① ☐ ② ☐ ③ ☐ ④ ☐ ⑤ ☐ ⑥ ☐ ⑦ ☐ ⑧ ☐ ⑨ ☑

regular ☑ irregular* ☐ stepped* ☐

FILL/DEPOSIT

if you are using this section score out section **CUT** above

Consistency		Colour		Composition	
SANDS	cemented ☐ compact ☐ loose ☐	light ☐ mid ☐ dark ☐ mottled ☐		organic material present* ☐	
CLAYS AND SILTS	hard (brittle) ☐ firm ☐ plastic ☐ friable ☐	brownish ☐	brown ☐	clayey ☐	clay ☐
		greyish ☐	grey ☐	silty ☐	silt ☐
		orangeish ☐	orange ☐	fine sandy ☐	fine sand ☐
		yellowish ☐	yellow ☐	coarse sandy ☐	coarse sand ☐
		reddish ☐	red ☐	gravelly ☐	gravel ☐
		blueish ☐	blue ☐	peaty ☐	peat ☐
Thickness (max)		greenish ☐	green ☐		loam ☐
		black ☐ white ☐ other* ☐		other* ☐	
Interface		sharp ☐ abrupt ☐ clear ☐ gradual ☐ diffuse ☐			

FILLS/DEPOSITS only

INCLUSIONS

	Sub-	Freq	Size	Sort
NATURAL	angular stones* ☐			
	rounded stones* ☐			
	iron pan			
	manganese			
ENVIRONMENTAL	charcoal ☐			
	plant remains* ☐			
	wood ☐			
	marine shell ☐			
	bone* ☐			
	other organic* ☐			
ARTEFACTUAL	pot ☐			
	fired clay / CBM ☐			
	CTP ☑			
	mortar / plaster ☐			
	leather / textile ☐			
	glass ☐			
	metal ☐			
	industrial waste ☐			
	lithics ☐			
	coarse stone ☐			
	burnt stone ☐			
	☐			
	☐			

tick box for bulk find; indicate frequency using ***R***: rare, ***O***: occasional, ***M***: moderate, ***F***: frequent; indicate size using ***V***: very small, ***S***: small, ***M***: medium, ***L***: large; indicate sorting using ***P***: poor*, ***M***: moderate*, ***W***: well

including items marked *

ADDITIONAL DESCRIPTIVE OBSERVATIONS

WEST ~~FACING~~ EDGE HAS BEEN STEPPED FOR DEPTH. EDGES CLAY.
~~B~~ LINEAR STERILE OF FINDS.

CROSS REFERENCE

Sample no.	Finds no.	Photo no.	Drawing no.
—	—		22022 SHT#1-26
			Surveyed: plan ☑ section ☑ levels ☑

Please turn over for discussion, interpretation and sketches.
This form is incomplete if fields marked with ◤ are empty.

INTERPRETATION

CUT

- pit ☐
- post-hole ☐
- stake-hole ☐
- ditch ☑
- ring-ditch ☐
- beam slot ☐
- construction cut ☐
- robber cut ☐
- palaeochannel ☐
- furrow ☐
- field boundary ☐
- burial cut ☐
- other (describe below) ☐

if you are using the section marked **CUT** score out the section **FILL/DEPOSIT** and vice versa

FILL/DEPOSIT

- topsoil ☐
- subsoil ☐
- geological subsoil ☑
- buried topsoil ☐
- surface ☐
- occupation layer ☐
- dumped layer ☐
- deliberate backfill ☐
- destruction debris ☐
- bedding layer ☐
- natural infilling ☐
- colluvial layer ☑
- in situ burning ☐
- post-pipe ☐
- packing ☐
- cremation ☐
- other (describe below) ☑

Basic process

construction ☐ use ☑ disuse ☐

DISCUSSION

show how you have drawn your interpretation from your descriptive observations

SHALLOW BOUNDARY DITCH RUNNING PARALLEL TO [22130].
NO FINDS.

SKETCHES

consider: location plan, detailed plan showing relationships, section showing fills/deposits as appropriate

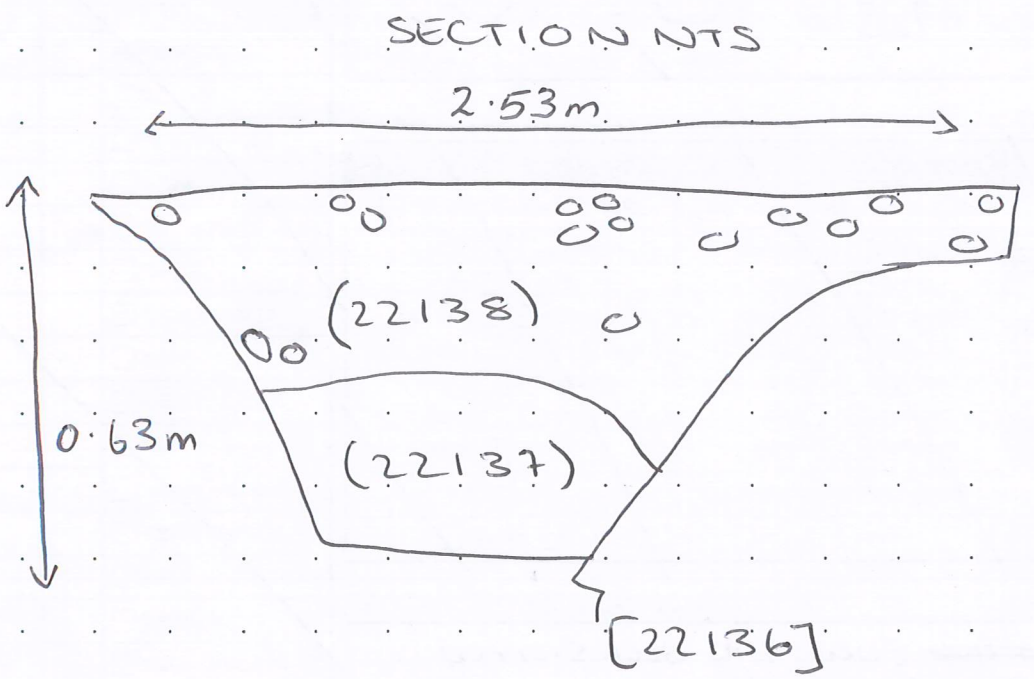

INITIAL AND DATE

Date	30/10/20
Recorded by	RLT
Checked by	

SEE [22130] FOR SKETCH PLAN

CONTEXT SHEET

HEADLAND ARCHAEOLOGY

Site code	Area/~~Field~~	Sub-area/Trench	Context no.
INI91TCAR	2		(22137)
Accession no.	**Subgroup**	**Parent context**	**Context type**
		[22136]	cut ☐ fill ☑ deposit ☐

STRATIGRAPHIC MATRIX / STRATIGRAPHY

		(22138)			Same as context —
	this context =	(22137)			Cuts context —
		[22136]			Cut by context —

Fill this section in for **CUTS/DEPOSITS** only (when recording slots, length is length of slot, not whole feature)

SHAPE

Shape: sub-rectangular ☐; square ☐; circular ☐; linear ☐; curvilinear ☑; irregular ☐; other* ☐

Shape result of (tick all that apply): degree of truncation ☐; material cut into ☐; natural processes ☐; design ☐; uncertain ☐

Dimensions (in meters): length (L) ; width (W) ; ave. depth (D) ; diameter (Ø)

CUT

if you are using this section score out section **FILL/DEPOSIT** below

Orientation: N-S ☐; E-W ☐; NE-SW ☐; NW-SE ☐

Profile (pick best approximate): ① ☐ ② ☐ ③ ☐ ④ ☐ ⑤ ☐ ⑥ ☐ ⑦ ☐ ⑧ ☐ ⑨ ☐

regular ☐ irregular* ☐ stepped* ☐

FILL/DEPOSIT

if you are using this section score out section **CUT** above

Consistency
- SANDS: cemented ☐; compact ☐; loose ☐
- CLAYS AND SILTS: hard (brittle) ☐; firm ☐; plastic ☐; friable ☐

Colour: light ☐ mid ☑ dark ☐ mottled ☐

brownish ☐ / greyish ☐ / orangeish ☐ / yellowish ☐ / reddish ☐ / blueish ☐ / greenish ☐

☐ brown / ☑ grey / ☐ orange / ☐ yellow / ☐ red / ☐ blue / ☐ green

black ☐ white ☐ other* ☐

Composition: organic material present* ☐

clayey ☐ / silty ☐ / fine sandy ☐ / coarse sandy ☐ / gravelly ☐ / peaty ☐

☑ clay / ☐ silt / ☐ fine sand / ☐ coarse sand / ☐ gravel / ☐ peat / ☐ loam

other* ☐

Thickness (max): 0.47

Interface: sharp ☐ abrupt ☐ clear ☑ gradual ☐ diffuse ☐

INCLUSIONS

FILLS/DEPOSITS only

	Sub-	Freq	Size	Sort
NATURAL	angular stones* ☐			
NATURAL	rounded stones* ☐			
NATURAL	iron pan			
NATURAL	manganese	M	S	W
ENVIRONMENTAL	charcoal ☐			
ENVIRONMENTAL	plant remains* ☐			
ENVIRONMENTAL	wood ☐			
ENVIRONMENTAL	marine shell ☐			
ENVIRONMENTAL	bone* ☐			
ENVIRONMENTAL	other organic* ☐			
ARTEFACTUAL	pot ☐			
ARTEFACTUAL	fired clay / CBM ☐			
ARTEFACTUAL	CTP ☐			
ARTEFACTUAL	mortar / plaster ☐			
ARTEFACTUAL	leather / textile ☐			
ARTEFACTUAL	glass ☐			
ARTEFACTUAL	metal ☐			
ARTEFACTUAL	industrial waste ☐			
ARTEFACTUAL	lithics ☐			
ARTEFACTUAL	coarse stone ☐			
ARTEFACTUAL	burnt stone ☐			
ARTEFACTUAL	☐			
ARTEFACTUAL	☐			

tick box for bulk find; indicate frequency using ***R*** : rare, ***O*** : occasional, ***M*** : moderate, ***F*** : frequent; indicate size using ***V*** : very small, ***S*** : small, ***M*** : medium, ***L*** : large; indicate sorting using ***P*** : poor*, ***M*** : moderate*, ***W*** : well

ADDITIONAL DESCRIPTIVE OBSERVATIONS

including items marked *

MOTTLED FILL ~~WITH~~ MANGANESE THROUGHOUT. STERILE OF FINDS.

CROSS REFERENCE

Sample no.	Finds no.	Photo no.	Drawing no.
/	/		22022 SHT # 1-26
			Surveyed: plan ☑ section ☑ levels ☑

Please turn over for discussion, interpretation and sketches. This form is incomplete if fields marked with ◤ are empty.

INTERPRETATION

CUT

- pit ☐
- post-hole ☐
- stake-hole ☑
- ditch ☐
- ring-ditch ☐
- beam slot ☐
- construction cut ☐
- robber cut ☐
- palaeochannel ☐
- furrow ☑
- field boundary ☐
- burial cut ☐
- other (describe below) ☐

if you are using the section marked CUT score out the section FILL/DEPOSIT and vice versa

FILL/DEPOSIT

- topsoil ☐
- subsoil ☐
- geological subsoil ☐
- buried topsoil ☐
- surface ☐
- occupation layer ☐
- dumped layer ☐
- deliberate backfill ☐
- destruction debris ☐
- bedding layer ☐
- natural infilling ☑
- colluvial layer ☐
- in situ burning ☐
- post-pipe ☐
- packing ☐
- cremation ☐
- other (describe below) ☐

Basic process

construction ☐ use ☐ disuse ☑

DISCUSSION

show how you have drawn your interpretation from your descriptive observations

NO FINDS OR STONES, ~~EARLY~~ NO EVIDENCE TO SUGGEST DELIBERATE BACKFILL OR THAT DITCH WAS USED AS DUMP LAYER. LED TO CONCLUSION OF NATURAL INFILL

SKETCHES

consider: location plan, detailed plan showing relationships, section showing fills/deposits as appropriate

INITIAL AND DATE

Date	30/10/20
Recorded by	RLT
Checked by	

SEE [22130] FOR SKETCH PLAN

SEE [22136] FOR SECTION.