CONTEXT SHEET

HEADLAND ARCHAEOLOGY

Site code	Area/Field	Sub-area/Trench	Context no.
1N19ITCAR	2	TEAM 5	(250316)
Accession no.	**Subgroup**	**Parent context**	**Context type**
		[250317]	cut ☐ fill ☒ deposit ☐

STRATIGRAPHIC MATRIX / STRATIGRAPHY

		[250324]			Same as context
	this context =	(250316)			Cuts context
		[250317]			Cut by context [250324]

Fill this section in for **CUTS/DEPOSITS** only (when recording slots, length is length of slot, not whole feature)

SHAPE

Shape				Shape result of (tick all that apply)		
sub-rectangular ☐	square ☐ circular ☐	linear ☐ curvilinear ☐	irregular ☐ other* ☐	degree of truncation ☐ material cut into ☐	natural processes ☐ design ☐	uncertain ☐

Dimensions (in metres)	length (L)		width (W)		ave. depth (D)		diameter (Ø)	

CUT

if you are using this section score out section **FILL/DEPOSIT** below

Orientation	Profile (pick best approximate)
N-S ☐ E-W ☐ NE-SW ☐ NW-SE ☐	① ☐ ② ☐ ③ ☐ ④ ☐ ⑤ ☐ ⑥ ☐ ⑦ ☐ ⑧ ☐ ⑨ ☐ regular ☐ irregular* ☐ stepped* ☐

FILL/DEPOSIT

if you are using this section score out section **CUT** above

Consistency		Colour		Composition	
SANDS	cemented ☐ compact ☐ loose ☒	light ☐ mid ☐ dark ☐ mottled ☐		organic material present* ☒	
CLAYS AND SILTS	hard (brittle) ☐ firm ☐ plastic ☐ friable ☐	brownish ☐	brown ☐	clayey ☐	clay ☐
		greyish ☐	grey ☒	silty ☒	silt ☐
		orangeish ☐	orange ☐	fine sandy ☐	fine sand ☒
		yellowish ☐	yellow ☐	coarse sandy ☐	coarse sand ☐
		reddish ☐	red ☐	gravelly ☐	gravel ☐
		blueish ☐	blue ☐	peaty ☐	peat ☐
		greenish ☐	green ☐		loam ☐
Thickness (max) 0.22		black ☐ white ☐ other* ☐		other* ☐	
Interface	sharp ☒ abrupt ☐ clear ☐ gradual ☐ diffuse ☐				

INCLUSIONS

FILLS/DEPOSITS only

	Sub-	Freq	Size	Sort
NATURAL	☒ angular stones*	O	V,S,M	P
	☒ rounded stones*	O	V,S,M	P
	iron pan			
	manganese	M	V	W
ENVIRONMENTAL	charcoal ☐			
	plant remains* ☐			
	wood ☐			
	marine shell ☐			
	bone* ☐			
	other organic* ☐			
ARTEFACTUAL	pot ☒	R	S,L	M
	fired clay / CBM ☐			
	CTP ☐			
	mortar / plaster ☐			
	leather / textile ☐			
	glass ☐			
	metal ☐			
	industrial waste ☐			
	lithics ☐			
	coarse stone ☐			
	burnt stone ☐			
	☐			
	☐			

tick box for bulk find; indicate frequency using ***R*** : rare, ***O*** : occasional, ***M*** : moderate, ***F*** : frequent; indicate size using ***V*** : very small, ***S*** : small, ***M*** : medium, ***L*** : large; indicate sorting using ***P*** : poor*, ***M*** : moderate*, ***W*** : well

including items marked *

ADDITIONAL DESCRIPTIVE OBSERVATIONS

SILTY FINE SAND. LIGHT GREY COLOUR, MOTTLED WITH MANGANESE WHICH MAKES IT MORE CONSISTENT, THE CONSISTENCY IS BETWEEN LOOSE AND COMPACT.

CROSS REFERENCE

Sample no.	Finds no.	Photo no.	Drawing no.
		210614	25057
			Surveyed: plan ☑ section ☑ levels ☐

Please turn over for discussion, interpretation and sketches.
This form is incomplete if fields marked with ◤ are empty.

INTERPRETATION

CUT	FILL/DEPOSIT
pit ☐	topsoil ☐
post-hole ☐	subsoil ☐
stake-hole ☐	geological subsoil ☐
ditch ☐	buried topsoil ☐
ring-ditch ☐	surface ☐
beam slot ☐	occupation layer ☐
construction cut ☐	dumped layer ☐
robber cut ☐	deliberate backfill ☐
palaeochannel ☐	destruction debris ☐
furrow ☐	bedding layer ☐
field boundary ☐	natural infilling ☒
burial cut ☐	colluvial layer ☐
other (describe below) ☐	in situ burning ☐
	post-pipe ☐
	packing ☐
	cremation ☐
	other (describe below) ☐

if you are using the section marked CUT score out the section FILL/DEPOSIT and vice versa

Basic process

construction ☐ use ☐ disuse ☐

DISCUSSION

show how you have drawn your interpretation from your descriptive observations

FILL OF WHAT WE BELIEVE TO BE A TERMINUS (cut [250317]).

THE FILL IS PRETTY HOMOGENEOUS, SPECIALLY AT THE BOTTOM THERE'S MORE PRESENCE OF ROUNDED AND ANGULAR STONES.

consider: location plan, detailed plan showing relationships, section showing fills/deposits as appropriate

SKETCHES

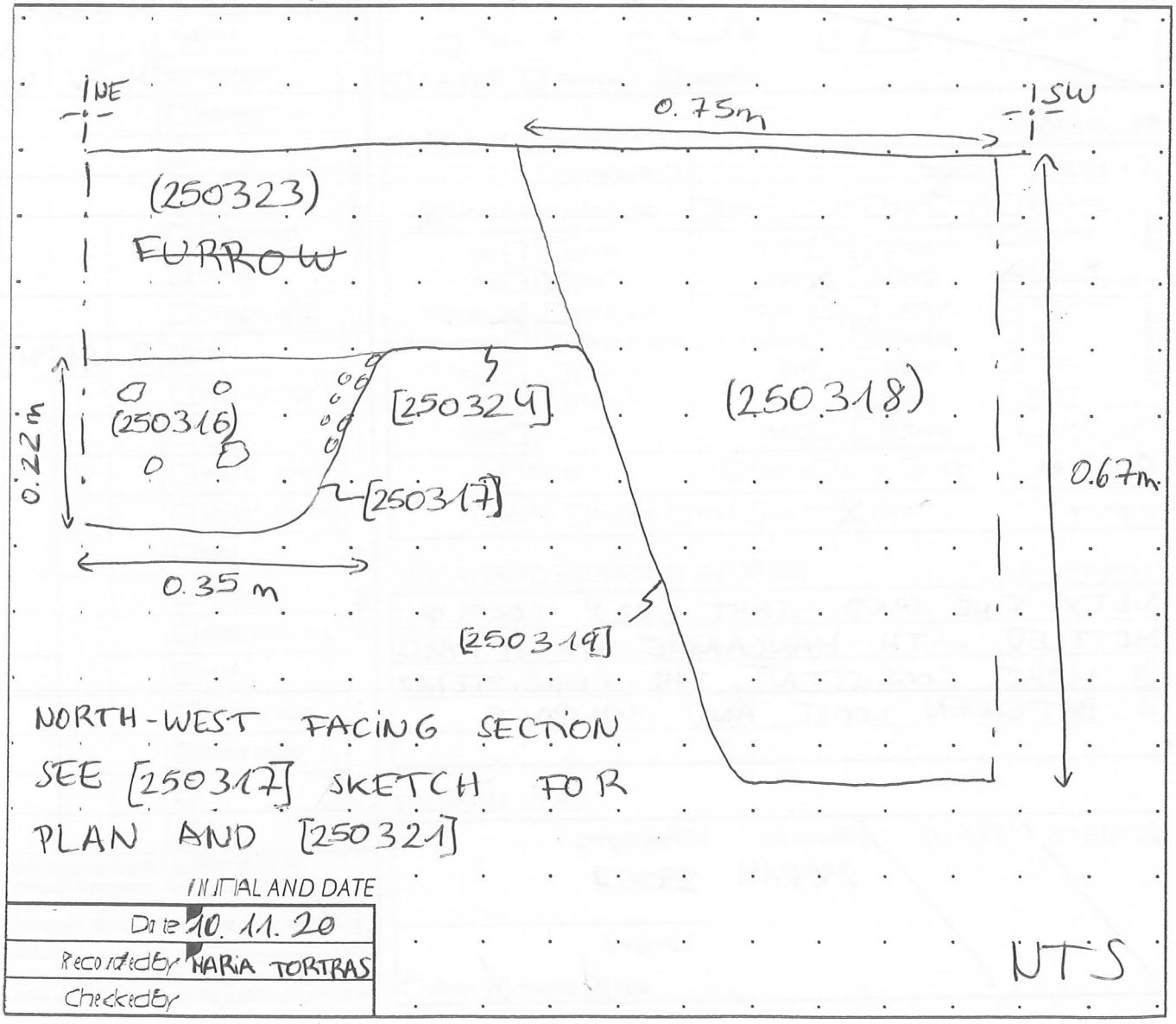

INITIAL AND DATE

Date	10. 11. 20
Recorded by	MARIA TORTRAS
Checked by	

CONTEXT SHEET

HEADLAND ARCHAEOLOGY

Site code	Area/Field	Sub-area/Trench	Context no.
1N19ITCAR	2	TEAM 5	[250317]
Accession no.	**Subgroup**	**Parent context**	**Context type**
		[250317]	cut ☒ fill ☐ deposit ☐

STRATIGRAPHIC MATRIX / STRATIGRAPHY

		(250316)			Same as context [22070] ?
	this context =	[250317]			Cuts context ~~—~~
		(250003)			Cut by context ~~[250324]~~

Fill this section in for **CUTS/DEPOSITS** only (when recording slots, length is length of slot, not whole feature)

SHAPE

Shape				Shape result of (tick all that apply)		
sub-rectangular ☐	square ☐ / circular ☐	linear ☒ / curvilinear ☐	irregular ☐ / other* ☐	degree of truncation ☒ / material cut into ☐	natural processes ☐ / design ☐	uncertain ☐

Dimensions (in meters)	length (L)	0.35	width (W)	0.44 *	ave. depth (D)	0.22 *	diameter (Ø)	

CUT

if you are using this section score out section **FILL/DEPOSIT** below

Orientation: N-S ☐ / E-W ☐ / NE-SW ☒ * / NW-SE ☐

Profile (pick best approximate): ① ☐ ② ☐ ③ ☐ ④ ☐ ⑤ ☒ * ⑥ ☐ ⑦ ☐ ⑧ ☐ ⑨ ☐

regular ☒ irregular* ☐ stepped* ☐

FILL/DEPOSIT

if you are using this section score out section **CUT** above

Consistency		Colour		Composition	
SANDS	cemented ☐ / compact ☐ / loose ☐	light ☐ mid ☐ dark ☐ mottled ☐		organic material present* ☐	
CLAYS AND SILTS	hard (brittle) ☐ / firm ☐ / plastic ☐ / friable ☐	brownish ☐ / greyish ☐ / orangeish ☐ / yellowish ☐ / reddish ☐ / blueish ☐ / greenish ☐	☐ brown / ☐ grey / ☐ orange / ☐ yellow / ☐ red / ☐ blue / ☐ green	clayey ☐ / silty ☐ / fine sandy ☐ / coarse sandy ☐ / gravelly ☐ / peaty ☐	☐ clay / ☐ silt / ☐ fine sand / ☐ coarse sand / ☐ gravel / ☐ peat / ☐ loam
Thickness (max)		black ☐ white ☐ other* ☐		other* ☐	
Interface		sharp ☐ abrupt ☐ clear ☐ gradual ☐ diffuse ☐			

INCLUSIONS

FILLS/DEPOSITS only

	Sub-	Freq	Size	Sort
NATURAL	angular stones* ☐			
NATURAL	rounded stones* ☐			
NATURAL	iron pan			
NATURAL	manganese			
ENVIRONMENTAL	charcoal ☐			
ENVIRONMENTAL	plant remains* ☐			
ENVIRONMENTAL	wood ☐			
ENVIRONMENTAL	marine shell ☐			
ENVIRONMENTAL	bone* ☐			
ENVIRONMENTAL	other organic* ☐			
ARTEFACTUAL	pot ☐			
ARTEFACTUAL	fired clay / CBM ☐			
ARTEFACTUAL	CTP ☐			
ARTEFACTUAL	mortar / plaster ☐			
ARTEFACTUAL	leather / textile ☐			
ARTEFACTUAL	glass ☐			
ARTEFACTUAL	metal ☐			
ARTEFACTUAL	industrial waste ☐			
ARTEFACTUAL	lithics ☐			
ARTEFACTUAL	coarse stone ☐			
ARTEFACTUAL	burnt stone ☐			
ARTEFACTUAL	☐			
ARTEFACTUAL	☐			

tick box for bulk find; indicate frequency using ***R*** : rare, ***O*** : occasional, ***M*** : moderate, ***F*** : frequent; indicate size using ***V*** : very small, ***S*** : small, ***M*** : medium, ***L*** : large; indicate sorting using ***P*** : poor*, ***M*** : moderate*, ***W*** : well

ADDITIONAL DESCRIPTIVE OBSERVATIONS

including items marked *

THIS CONTEXT IS HEAVILY TRUNCATED BY A FURROW. THEREFORE, ORIENTATION, PROFILE AND SHAPE ARE NOT 100% CLEAR.

CROSS REFERENCE

Sample no.	Finds no.	Photo no.	Drawing no.
		210614	25057
			Surveyed: plan ☑ section ☑ levels ☐

Please turn over for discussion, interpretation and sketches.
This form is incomplete if fields marked with ◤ are empty.

INTERPRETATION

CUT	FILL/DEPOSIT
pit ☐	topsoil ☐
post-hole ☐	subsoil ☐
stake-hole ☐	geological subsoil ☐
ditch ☒	buried topsoil ☐
ring-ditch ☐	surface ☐
beam slot ☐	occupation layer ☐
construction cut ☐	dumped layer ☐
robber cut ☐	deliberate backfill ☐
palaeochannel ☐	destruction debris ☐
furrow ☐	bedding layer ☐
field boundary ☐	natural infilling ☐
burial cut ☐	colluvial layer ☐
other (describe below) ☐	in situ burning ☐
	post-pipe ☐
	packing ☐
	cremation ☐
	other (describe below) ☐

if you are using the section marked CUT score out the section FILL/DEPOSIT and vice versa

Basic process

construction ☐ use ☐ disuse ☐

DISCUSSION

show how you have drawn your interpretation from your descriptive observations

AS EXPLAINED ON THE DESCRIPTION, THIS CONTEXT IS TRUNCATED FROM THE TOP BY FURROW. BECAUSE OF THIS, WE COULDN'T SEE THE SHAPE CLEANING THE SURFACE.

WITH THE FEW INFORMATION WE'VE GOT, WE CONCLUDED IT IS A TERMINUS OF A DITCH, PROBABLY OF DITCH [22070].

consider: location plan, detailed plan showing relationships, section showing fills/deposits as appropriate

SKETCHES

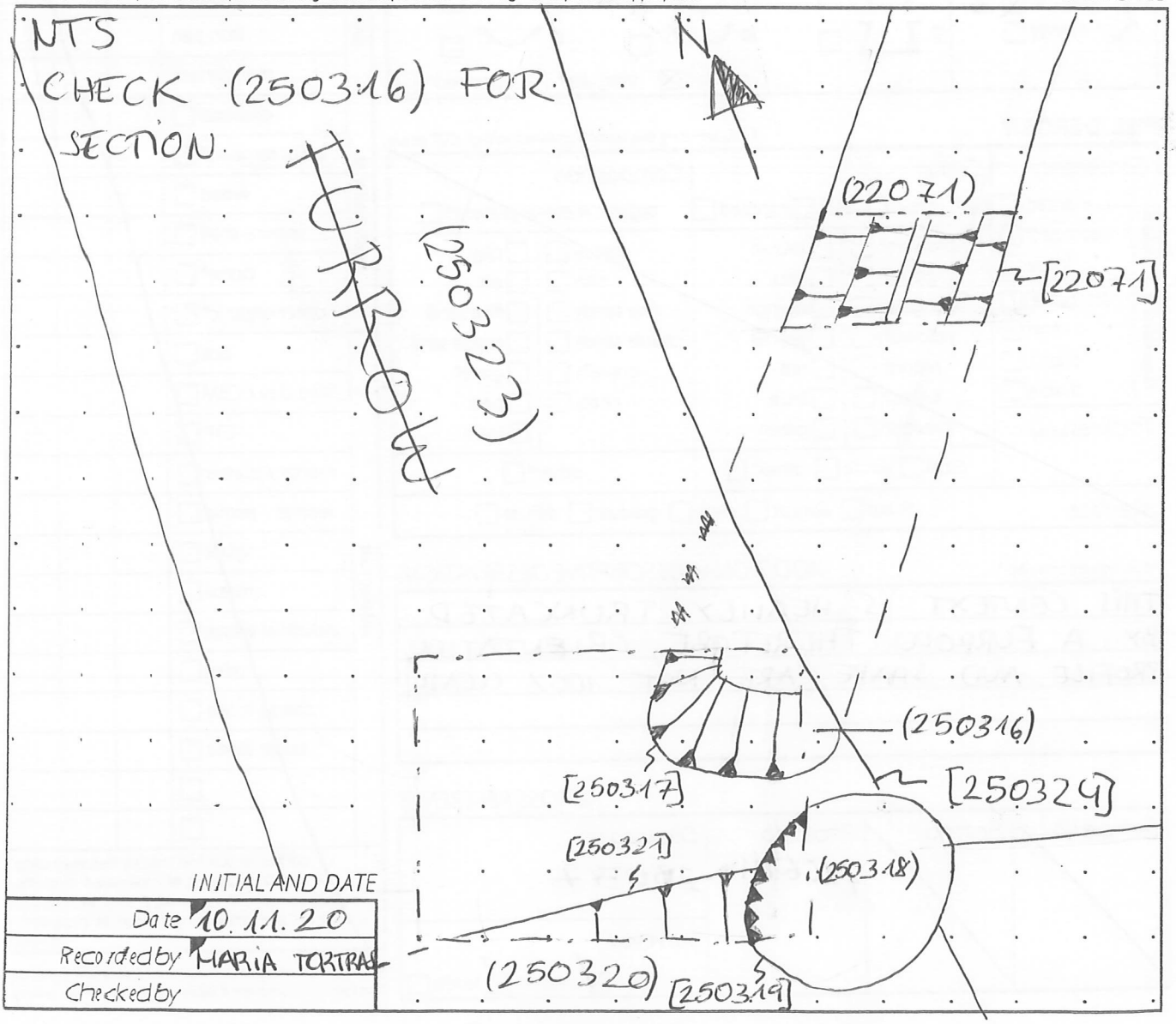

INITIAL AND DATE

Date	10.11.20
Recorded by	MARIA TORTRAS
Checked by	

CONTEXT SHEET

HEADLAND ARCHAEOLOGY

Site code	Area/Field	Sub-area/Trench	Context no.
1N19ITCAR	2	TEAM 5	(250318)
Accession no.	**Subgroup**	**Parent context**	**Context type**
		[250319]	cut ☐ fill ☒ deposit ☐

STRATIGRAPHIC MATRIX / STRATIGRAPHY

					STRATIGRAPHY
		(250002)			Same as context
	this context =	(250318)			Cuts context
		[250319]			Cut by context

Fill this section in for **CUTS/DEPOSITS** only (when recording slots, length is length of slot, not whole feature)

SHAPE

Shape				Shape result of (tick all that apply)		
sub-rectangular ☐	square ☐ / circular ☐	linear ☐ / curvilinear ☐	irregular ☐ / other* ☐	degree of truncation ☐ / material cut into ☐	natural processes ☐ / design ☐	uncertain ☐

Dimensions (in meters)	length (L)		width (W)		ave. depth (D)		diameter (Ø)	

CUT

if you are using this section score out section **FILL/DEPOSIT** below

Orientation: N-S ☐ / E-W ☐ / NE-SW ☐ / NW-SE ☐

Profile (pick best approximate): ① ☐ ② ☐ ③ ☐ ④ ☐ ⑤ ☐ ⑥ ☐ ⑦ ☐ ⑧ ☐ ⑨ ☐

regular ☐ irregular* ☐ stepped* ☐

FILL/DEPOSIT

if you are using this section score out section **CUT** above

Consistency

SANDS: cemented ☐ / compact ☐ / loose ☒

CLAYS AND SILTS: hard (brittle) ☐ / firm ☐ / plastic ☐ / friable ☐

Colour

light ☒ mid ☐ dark ☐ mottled ☐

brownish ☐ / greyish ☐ / orangeish ☐ / yellowish ☐ / reddish ☐ / blueish ☐ / greenish ☐

brown ☐ / grey ☒ / orange ☐ / yellow ☐ / red ☐ / blue ☐ / green ☐

black ☐ white ☐ other* ☐

Composition

organic material present* ☒

clayey ☐ / silty ☒ / fine sandy ☐ / coarse sandy ☐ / gravelly ☐ / peaty ☐

clay ☐ / silt ☐ / fine sand ☒ / coarse sand ☐ / gravel ☐ / peat ☐ / loam ☐

other* ☐

Thickness (max) 0.69 m

Interface sharp ☐ abrupt ☒ clear ☐ gradual ☐ diffuse ☐

INCLUSIONS

FILLS/DEPOSITS only

	Sub-	Freq	Size	Sort
NATURAL	☒ angular stones*	R-O	S,M	W
NATURAL	☒ rounded stones*	R-O	S,M	W
NATURAL	iron pan			
NATURAL	manganese	M	V	W
ENVIRONMENTAL	charcoal ☒	R	V	M
ENVIRONMENTAL	plant remains* ☐			
ENVIRONMENTAL	wood ☐			
ENVIRONMENTAL	marine shell ☐			
ENVIRONMENTAL	bone* ☐			
ENVIRONMENTAL	other organic* ☐			
ARTEFACTUAL	pot ☐			
ARTEFACTUAL	fired clay / CBM ☐			
ARTEFACTUAL	CTP ☐			
ARTEFACTUAL	mortar / plaster ☐			
ARTEFACTUAL	leather / textile ☐			
ARTEFACTUAL	glass ☐			
ARTEFACTUAL	metal ☐			
ARTEFACTUAL	industrial waste ☐			
ARTEFACTUAL	lithics ☐			
ARTEFACTUAL	coarse stone ☐			
ARTEFACTUAL	burnt stone ☐			
ARTEFACTUAL	☐			
ARTEFACTUAL	☐			

tick box for bulk find; indicate frequency using ***R***: rare, ***O***: occasional, ***M***: moderate, ***F***: frequent; indicate size using ***V***: very small, ***S***: small, ***M***: medium, ***L***: large; indicate sorting using ***P***: poor*, ***M***: moderate*, ***W***: well

ADDITIONAL DESCRIPTIVE OBSERVATIONS

including items marked *

VERY FEW ROOTS PRESENT. SILTY FINE SAND, VERY LIGHT GREY, ALMOST WHITE SOMETIMES, DARKER AT THE BOTTOM. MOTTLED WITH SPOTS OF MANGANESE

CROSS REFERENCE

Sample no.	Finds no.	Photo no.	Drawing no.
		210589 210614	25056, 25057
			Surveyed: plan ☑ section ☑ levels ☐

Please turn over for discussion, interpretation and sketches.
This form is incomplete if fields marked with ◤ are empty.

INTERPRETATION

CUT	FILL/DEPOSIT
pit ☐	topsoil ☐
post-hole ☐	subsoil ☐
stake-hole ☐	geological subsoil ☐
ditch ☐	buried topsoil ☐
ring-ditch ☐	surface ☐
beam slot ☐	occupation layer ☐
construction cut ☐	dumped layer ☐
robber cut ☐	deliberate backfill ☐
palaeochannel ☐	destruction debris ☐
furrow ☐	bedding layer ☐
field boundary ☐	natural infilling ☒
burial cut ☐	colluvial layer ☐
other (describe below) ☐	in situ burning ☐
	post-pipe ☐
	packing ☐
	cremation ☐
	other (describe below) ☐

if you are using the section marked CUT scribe out the section FILL/DEPOSIT and vice versa

Basic process

construction ☐ use ☐ disuse ☐

DISCUSSION

show how you have drawn your interpretation from your descriptive observations

FILL OF A TREE BOLE (cut [250319]).

ALTHOUGH THE SHAPE OF THE CUT IS NOT CLEARLY A TREE BOLE, THE FILL WAS VERY LIGHT GREY, MORE THAN THE FURROW FILL, WHICH CONFIRMED THE TREE BOLE WAS CUTTING THE FURROW.

THE FILL AT THE BOTTOM, DARKER GREY WITHOUT MANGANESE, WAS THE TYPICAL OF ROOTING ONCE DECOMPOSED THAT CONFIRMED THE TREE BOLE THEORY

consider: location plan, detailed plan showing relationships, section showing fills/deposits as appropriate

SKETCHES

SEE (250316) AND (250320) FOR SECTION

SEE [250317] AND [250321] FOR PLAN

INITIAL AND DATE

Date	10. 11. 20
Recorded by	MARIA TORTRAS
Checked by	

CONTEXT SHEET

HEADLAND ARCHAEOLOGY

Site code	Area/Field	Sub-area/Trench	Context no.
1N19ITCAR	2	TEAM 5	[250319]
Accession no.	**Subgroup**	**Parent context**	**Context type**
		[250319]	cut ☒ fill ☐ deposit ☐

STRATIGRAPHIC MATRIX / STRATIGRAPHY

		[250318]			Same as context
	this context =	[250319]			Cuts context (250320) [250321] [250322]
		[250323]			Cut by context

Fill this section in for **CUTS/DEPOSITS** only (when recording slots, length is length of slot, not whole feature)

SHAPE

Shape				Shape result of (tick all that apply)		
sub-rectangular ☒	square ☐	linear ☐	irregular ☐	degree of truncation ☐	natural processes ☒	uncertain ☐
	circular ☒	curvilinear ☐	other* ☐	material cut into ☐	design ☐	

Dimensions (in meters)	length (L)	0.53m	width (W)	0.26m*	ave. depth (D)	0.68m	diameter (Ø)	

CUT

if you are using this section score out section **FILL/DEPOSIT** below

Orientation: N-S ☐ E-W ☐ NE-SW ☐ NW-SE ☐

Profile (pick best approximate): ① ☐ ② ☒ ③ ☐ ④ ☐ ⑤ ☐ ⑥ ☐ ⑦ ☐ ⑧ ☐ ⑨ ☐

regular ☒ irregular* ☐ stepped* ☐

FILL/DEPOSIT

if you are using this section score out section **CUT** above

Consistency		Colour		Composition	
SANDS	cemented ☐	light ☐ mid ☐ dark ☐ mottled ☐		organic material present* ☐	
	compact ☐	brownish ☐	brown ☐	clayey ☐	clay ☐
	loose ☐	greyish ☐	grey ☐	silty ☐	silt ☐
CLAYS AND SILTS	hard (brittle) ☐	orangeish ☐	orange ☐	fine sandy ☐	fine sand ☐
	firm ☐	yellowish ☐	yellow ☐	coarse sandy ☐	coarse sand ☐
	plastic ☐	reddish ☐	red ☐	gravelly ☐	gravel ☐
	friable ☐	blueish ☐	blue ☐	peaty ☐	peat ☐
Thickness (max)		greenish ☐	green ☐		loam ☐
		black ☐ white ☐ other* ☐		other* ☐	
Interface	sharp ☐ abrupt ☐ clear ☐ gradual ☐ diffuse ☐				

INCLUSIONS

FILLS/DEPOSITS only

	Sub-	Freq	Size	Sort
NATURAL	angular stones* ☐			
	rounded stones* ☐			
	iron pan			
	manganese			
ENVIRONMENTAL	charcoal ☐			
	plant remains* ☐			
	wood ☐			
	marine shell ☐			
	bone* ☐			
	other organic* ☐			
ARTEFACTUAL	pot ☐			
	fired clay / CBM ☐			
	CTP ☐			
	mortar / plaster ☐			
	leather / textile ☐			
	glass ☐			
	metal ☐			
	industrial waste ☐			
	lithics ☐			
	coarse stone ☐			
	burnt stone ☐			
	☐			
	☐			

tick box for bulk find; indicate frequency using ***R*** : rare, ***O*** : occasional, ***M*** : moderate, ***F*** : frequent; indicate size using ***V*** : very small, ***S*** : small, ***M*** : medium, ***L*** : large; indicate sorting using ***P*** : poor*, ***M*** : moderate*, ***W*** : well

including items marked *

ADDITIONAL DESCRIPTIVE OBSERVATIONS

THE SHAPE WASN'T CLEAR ON PLAN, THAT'S WHY WIDTH HAS AN ASTERISK. FOR WHAT WE EXCAVATED, THE SHAPE SEEMS SUB-CIRCULAR, ~~WHITH~~ WITH A VERTICAL PROFILE AND ROUNDED BASE.

CROSS REFERENCE

Sample no.	Finds no.	Photo no.	Drawing no.
		210589 210614	25056, 25057
			Surveyed: plan ☑ section ☑ levels ☐

Please turn over for discussion, interpretation and sketches. This form is incomplete if fields marked with ◤ are empty.

INTERPRETATION

CUT	FILL/DEPOSIT
pit ☐	topsoil ☐
post-hole ☐	subsoil ☐
stake-hole ☐	geological subsoil ☐
ditch ☐	buried topsoil ☐
ring-ditch ☐	surface ☐
beam slot ☐	occupation layer ☐
construction cut ☐	dumped layer ☐
robber cut ☐	deliberate backfill ☐
palaeochannel ☐	destruction debris ☐
furrow ☐	bedding layer ☐
field boundary ☐	natural infilling ☐
burial cut ☐	colluvial layer ☐
other (describe below) ☒	in situ burning ☐
TREE BOLE	post-pipe ☐
	packing ☐
	cremation ☐
	other (describe below) ☐

if you are using the section marked CUT score out the section FILL/DEPOSIT and vice versa

Basic process

construction ☐ use ☐ disuse ☐

DISCUSSION

show how you have drawn your interpretation from your descriptive observations

CUT OF A TREE BOLE.

THE CUT IS CUTTING THE FURROW [250324], WHICH MADE US THINK AS A POSSIBLE TREE BOLE.

IT'S ALSO CUTTING A DITCH (cut [250321]) AND A FURROW (cut [250324]).

consider: location plan, detailed plan showing relationships, section showing fills/deposits as appropriate

SKETCHES

SEE (250316) AND (250320) FOR SECTION

SEE [250317] AND [250321] FOR PLAN

INITIAL AND DATE

Date	10. 11. 20
Recorded by	MARIA TORTRAS
Checked by	

CONTEXT SHEET

HEADLAND ARCHAEOLOGY

Site code	Area/Field	Sub-area/Trench	Context no.
1N19ITCAR	2	TEAM 5	(250320)
Accession no.	**Subgroup**	**Parent context**	**Context type**
		[250321]	cut ☐ fill ☒ deposit ☐

STRATIGRAPHIC MATRIX / STRATIGRAPHY

		[250324]			Same as context
	this context =	(250320)			Cuts context
		[250321]			Cut by context [250319] [250324]

Fill this section in for **CUTS/DEPOSITS** only (when recording slots, length is length of slot, not whole feature)

SHAPE

Shape				Shape result of (tick all that apply)		
sub-rectangular ☐	square ☐ circular ☐	linear ☐ curvilinear ☐	irregular ☐ other* ☐	degree of truncation ☒ material cut into ☐	natural processes ☐ design ☐	uncertain ☐

Dimensions (in metres)	length (L)		width (W)		ave. depth (D)		diameter (Ø)	

CUT

if you are using this section score out section **FILL/DEPOSIT** below

Orientation

N-S ☐
E-W ☐
NE-SW ☐
NW-SE ☐

Profile (pick best approximate)

① ☐ ② ☐ ③ ☐
④ ☐ ⑤ ☐ ⑥ ☐
⑦ ☐ ⑧ ☐ ⑨ ☐

regular ☐ irregular* ☐ stepped* ☐

FILL/DEPOSIT

if you are using this section score out section **CUT** above

Consistency

SANDS: cemented ☐ compact ☐ loose ☒

CLAYS AND SILTS: hard (brittle) ☐ firm ☐ plastic ☐ friable ☐

Colour

light ☒ mid ☐ dark ☐ mottled ☐

brownish ☒	brown ☐
greyish ☐	grey ☒
orangeish ☐	orange ☐
yellowish ☐	yellow ☐
reddish ☐	red ☐
blueish ☐	blue ☐
greenish ☐	green ☐

black ☐ white ☐ other* ☐

Composition

organic material present* ☒

clayey ☐	clay ☐
silty ☒	silt ☐
fine sandy ☐	fine sand ☒
coarse sandy ☐	coarse sand ☐
gravelly ☐	gravel ☐
peaty ☐	peat ☐
	loam ☐

other* ☐

Thickness (max): 0.17 m*

Interface: sharp ☐ abrupt ☒ clear ☐ gradual ☐ diffuse ☐

INCLUSIONS

FILLS/DEPOSITS only

	Sub-	Freq	Size	Sort
NATURAL	☒ angular stones*	O	S	M
NATURAL	☒ rounded stones*	O	S	M
NATURAL	iron pan			
NATURAL	manganese	M	V, S, M	W
ENVIRONMENTAL	charcoal ☐			
ENVIRONMENTAL	plant remains* ☐			
ENVIRONMENTAL	wood ☐			
ENVIRONMENTAL	marine shell ☐			
ENVIRONMENTAL	bone* ☐			
ENVIRONMENTAL	other organic* ☐			
ARTEFACTUAL	pot ☒	R	M	M
ARTEFACTUAL	fired clay / CBM ☒	1	L	P
ARTEFACTUAL	CTP ☐			
ARTEFACTUAL	mortar / plaster ☐			
ARTEFACTUAL	leather / textile ☐			
ARTEFACTUAL	glass ☐			
ARTEFACTUAL	metal ☐			
ARTEFACTUAL	industrial waste ☐			
ARTEFACTUAL	lithics ☐			
ARTEFACTUAL	coarse stone ☐			
ARTEFACTUAL	burnt stone ☐			
ARTEFACTUAL	☐			
ARTEFACTUAL	☐			

tick box for bulk find; indicate frequency using ***R*** : rare, ***O*** : occasional, ***M*** : moderate, ***F*** : frequent; indicate size using ***V*** : very small, ***S*** : small, ***M*** : medium, ***L*** : large; indicate sorting using ***P*** : poor*, ***M*** : moderate*, ***W*** : well

ADDITIONAL DESCRIPTIVE OBSERVATIONS

including items marked *

VERY FEW ROOTS PRESENT. SILTY FINE SAND. LIGHT GREY AND SLIGHTLY BROWNISH, MOTTLED WITH SPOTS OF MANGANESE OF DIFFERENT SIZES (RANGING FROM VERY SMALL TO MEDIUM)

CROSS REFERENCE

Sample no.	Finds no.	Photo no.	Drawing no.
		210589	25056
			Surveyed: plan ☑ section ☑ levels ☐

Please turn over for discussion, interpretation and sketches.
This form is incomplete if fields marked with ◤ are empty.

INTERPRETATION

CUT	FILL/DEPOSIT
pit ☐	topsoil ☐
post-hole ☐	subsoil ☐
stake-hole ☐	geological subsoil ☐
ditch ☐	buried topsoil ☐
ring-ditch ☐	surface ☐
beam slot ☐	occupation layer ☐
construction cut ☐	dumped layer ☐
robber cut ☐	deliberate backfill ☐
palaeochannel ☐	destruction debris ☐
furrow ☐	bedding layer ☐
field boundary ☐	natural infilling ☒
burial cut ☐	colluvial layer ☐
other (describe below) ☐	in situ burning ☐
	post-pipe ☐
	packing ☐
	cremation ☐
	other (describe below) ☐

if you are using the section marked CUT score out the section FILL/DEPOSIT and vice versa

Basic process

construction ☐ use ☐ disuse ☐

DISCUSSION

show how you have drawn your interpretation from your descriptive observations

THE THICKNESS IS NOT SURE BECAUSE THE CONTEXT IS BEING CUT BY THE TOP FOR A FURROW [250324].

FILL OF A DITCH (cut [250321]). PRETTY HOMOGENEOUS.

IT'S NOT 100% SURE IF THE POTTERY CAME FROM FURROW (250323) OR THIS FILL OF THE DITCH (250320).

consider: location plan, detailed plan showing relationships, section showing fills/deposits as appropriate

SKETCHES

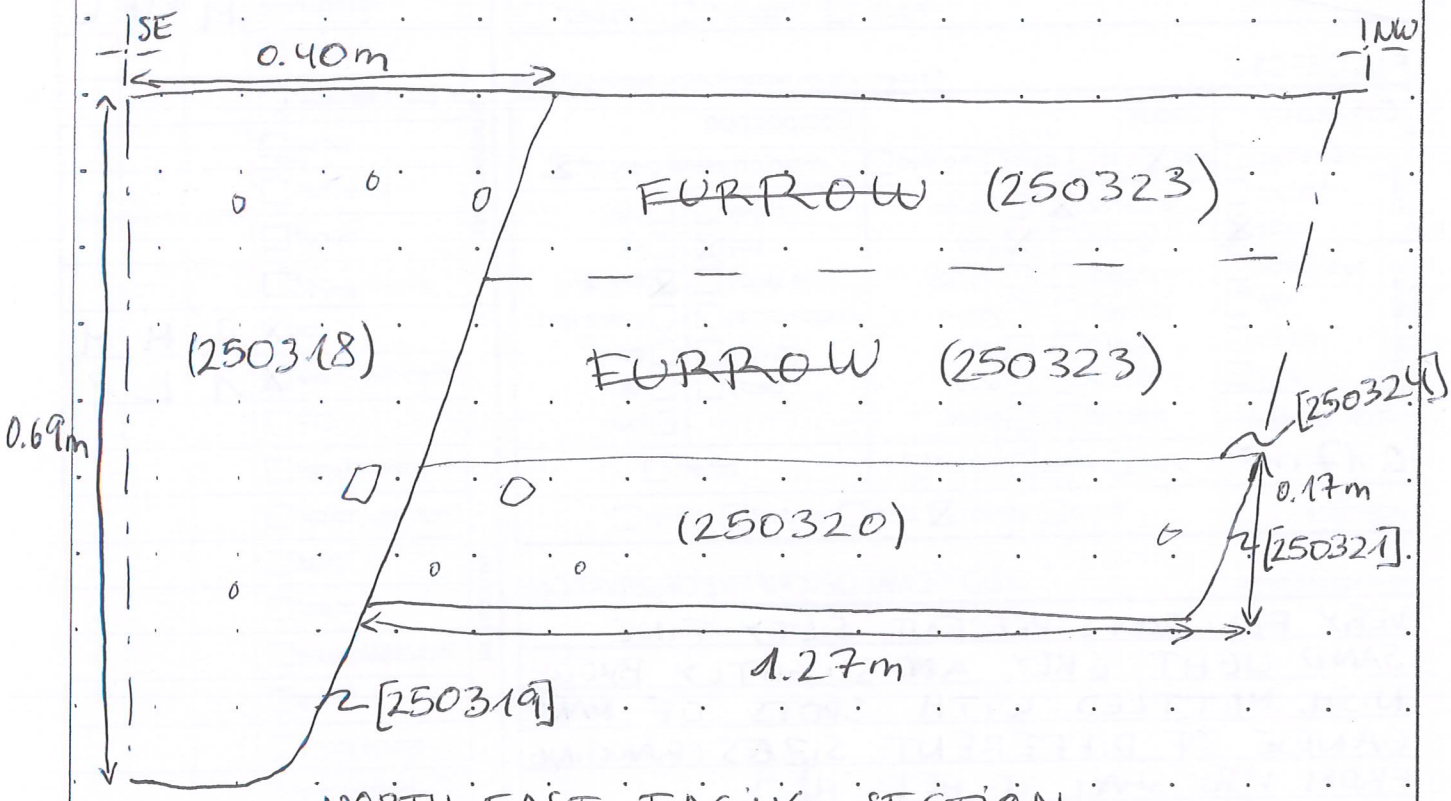

NORTH-EAST FACING SECTION

SEE [250321] FOR PLAN AND [250317]

NTS

INITIAL AND DATE

Date	10. 11. 20
Recorded by	MARIA TORTRAS
Checked by	

CONTEXT SHEET

HEADLAND ARCHAEOLOGY

Site code	Area/Field	Sub-area/Trench	Context no.
IN19ITCAR	2	TEAM 5	[250321]
Accession no.	**Subgroup**	**Parent context**	**Context type**
		[250321]	cut ☒ fill ☐ deposit ☐

STRATIGRAPHIC MATRIX

		(250320)		
	this context =	[250321]		
		(250003)		

STRATIGRAPHY

Same as context [250159]?

Cuts context —

Cut by context [250319] [250324]

SHAPE

Fill this section in for CUTS/DEPOSITS only (when recording slots, length is length of slot, not whole feature)

Shape				Shape result of (tick all that apply)		
sub-rectangular ☐	square ☐	linear ☒	irregular ☐	degree of truncation ☒	natural processes ☐	uncertain ☐
	circular ☐	curvilinear ☐	other* ☐	material cut into ☐	design ☐	

Dimensions (in metres)	length (L)	1.27	width (W)	0.34*	ave. depth (D)	0.17*	diameter (Ø)	

CUT

if you are using this section score out section **FILL/DEPOSIT** below

Orientation: N-S ☐ E-W ☒ NE-SW ☒ NW-SE ☐

Profile (pick best approximate): ① ☐ ② ☐ ③ ☐ ④ ☐ ⑤ ☒ ⑥ ☐ ⑦ ☐ ⑧ ☐ ⑨ ☐

regular ☒ irregular* ☐ stepped* ☐

FILL/DEPOSIT

if you are using this section score out section **CUT** above

Consistency		Colour		Composition	
SANDS	cemented ☐	light ☐ mid ☐ dark ☐ mottled ☐		organic material present* ☐	
	compact ☐	brownish ☐	brown ☐	clayey ☐	clay ☐
	loose ☐	greyish ☐	grey ☐	silty ☐	silt ☐
CLAYS AND SILTS	hard (brittle) ☐	orangeish ☐	orange ☐	fine sandy ☐	fine sand ☐
	firm ☐	yellowish ☐	yellow ☐	coarse sandy ☐	coarse sand ☐
	plastic ☐	reddish ☐	red ☐	gravelly ☐	gravel ☐
	friable ☐	blueish ☐	blue ☐	peaty ☐	peat ☐
Thickness (max)		greenish ☐	green ☐		loam ☐
		black ☐ white ☐ other* ☐		other* ☐	
Interface		sharp ☐ abrupt ☐ clear ☐ gradual ☐ diffuse ☐			

INCLUSIONS

FILLS/DEPOSITS only

	Sub-	Freq	Size	Sort
NATURAL	angular stones* ☐			
	rounded stones* ☐			
	iron pan			
	manganese			
ENVIRONMENTAL	charcoal ☐			
	plant remains* ☐			
	wood ☐			
	marine shell ☐			
	bone* ☐			
	other organic* ☐			
ARTEFACTUAL	pot ☐			
	fired clay / CBM ☐			
	CTP ☐			
	mortar / plaster ☐			
	leather / textile ☐			
	glass ☐			
	metal ☐			
	industrial waste ☐			
	lithics ☐			
	coarse stone ☐			
	burnt stone ☐			
	☐			
	☐			

tick box for bulk find; indicate frequency using ***R***: rare, ***O***: occasional, ***M***: moderate, ***F***: frequent; indicate size using ***V***: very small, ***S***: small, ***M***: medium, ***L***: large; indicate sorting using ***P***: poor*, ***M***: moderate*, ***W***: well

ADDITIONAL DESCRIPTIVE OBSERVATIONS

including items marked *

SHAPE, DIMENSIONS AND PROFILE ARE NOT SURE BECAUSE THE CONTEXT IS TRUNCATED BY [250324]. ROUNDED PROFILE WITH A SLIGHT FLAT BASE.

CROSS REFERENCE

Sample no.	Finds no.	Photo no.	Drawing no.
		210589	25056
			Surveyed: plan ☑ section ☑ levels ☐

Please turn over for discussion, interpretation and sketches.
This form is incomplete if fields marked with ◤ are empty.

INTERPRETATION

CUT

- pit ☐
- post-hole ☐
- stake-hole ☐
- ditch ☒
- ring-ditch ☐
- beam slot ☐
- construction cut ☐
- robber cut ☐
- palaeochannel ☐
- furrow ☐
- field boundary ☐
- burial cut ☐
- other (describe below) ☐

if you are using the section marked CUT score out the section FILL/DEPOSIT and vice versa

FILL/DEPOSIT

- topsoil ☐
- subsoil ☐
- geological subsoil ☐
- buried topsoil ☐
- surface ☐
- occupation layer ☐
- dumped layer ☐
- deliberate backfill ☐
- destruction debris ☐
- bedding layer ☐
- natural infilling ☐
- colluvial layer ☐
- in situ burning ☐
- post-pipe ☐
- packing ☐
- cremation ☐
- other (describe below) ☐

Basic process

construction ☐ use ☐ disuse ☐

DISCUSSION

show how you have drawn your interpretation from your descriptive observations

CUT OF A DITCH.

HEAVILY TRUNCATED AT THE TOP BY FURROW [250324], THAT'S WHY ON PLAN WE COULDN'T SEE SHAPE AND THE CONNECTION WITH [250159] AND [ ]. HOWEVER, THE GEOPHYSICS SUGGEST THAT.

SKETCHES

consider location plan, detailed plan showing relationships, section showing fills/deposits as appropriate

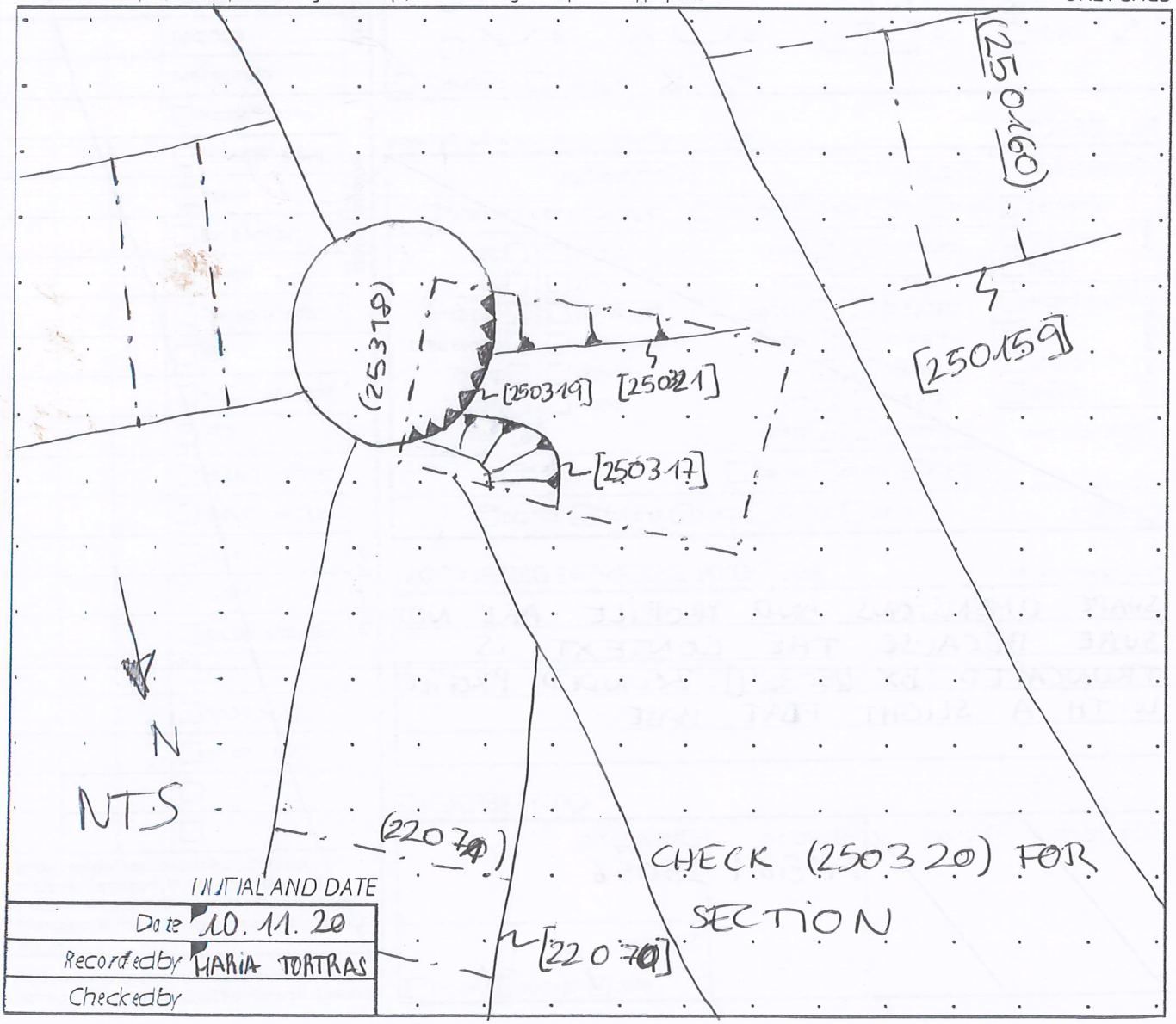

INITIAL AND DATE

Date	10. 11. 20
Recorded by	MARIA TORTRAS
Checked by	

CONTEXT SHEET

HEADLAND ARCHAEOLOGY

Site code	Area/Field	Sub-area/Trench	Context no.
1N19ITCAR	2		250322
Accession no.	**Subgroup**	**Parent context**	**Context type**
		250286	cut ☐ fill ☑ deposit ☐

STRATIGRAPHIC MATRIX / STRATIGRAPHY

		250002			Same as context
	this context =	250322			Cuts context
		250287			Cut by context

Fill this section in for **CUTS/DEPOSITS** only (when recording slots, length is length of slot, not whole feature)

SHAPE

Shape				Shape result of (tick all that apply)		
sub-rectangular ☐	square ☐ / circular ☐	linear ☐ / curvilinear ☐	irregular ☐ / other* ☐	degree of truncation ☐ / material cut into ☐	natural processes ☐ / design ☐	uncertain ☐

Dimensions (in meters)	length (L)		width (W)		ave. depth (D)		diameter (Ø)	

CUT

if you are using this section score out section **FILL/DEPOSIT** below

Orientation: N-S ☐ / E-W ☐ / NE-SW ☐ / NW-SE ☐

Profile (pick best approximate): ① ☐ ② ☐ ③ ☐ ④ ☐ ⑤ ☐ ⑥ ☐ ⑦ ☐ ⑧ ☐ ⑨ ☐

regular ☐ irregular* ☐ stepped* ☐

FILL/DEPOSIT

if you are using this section score out section **CUT** above

Consistency		Colour		Composition	
SANDS: cemented ☐		light ☐ mid ☑ dark ☐ mottled ☐		organic material present* ☑	
SANDS: compact ☑		brownish ☐	☑ brown	clayey ☐	☑ clay
SANDS: loose ☐		greyish ☑	☐ grey	silty ☑	☐ silt
CLAYS AND SILTS: hard (brittle) ☐		orangeish ☐	☐ orange	fine sandy ☐	☐ fine sand
CLAYS AND SILTS: firm ☑		yellowish ☐	☐ yellow	coarse sandy ☐	☐ coarse sand
CLAYS AND SILTS: plastic ☐		reddish ☐	☐ red	gravelly ☐	☐ gravel
CLAYS AND SILTS: friable ☐		blueish ☐	☐ blue	peaty ☐	☐ peat
Thickness (max)		greenish ☐	☐ green		☐ loam
		black ☐ white ☐ other* ☐		other* ☐	

Interface: sharp ☐ abrupt ☐ clear ☑ gradual ☐ diffuse ☐

INCLUSIONS

FILLS/DEPOSITS only

	Sub-	Freq	Size	Sort
NATURAL	☐ angular stones*			
NATURAL	☑ rounded stones*	R	S	M
NATURAL	iron pan			
NATURAL	manganese			
ENVIRONMENTAL	charcoal ☐			
ENVIRONMENTAL	plant remains* ☐			
ENVIRONMENTAL	wood ☐			
ENVIRONMENTAL	marine shell ☐			
ENVIRONMENTAL	bone* ☐			
ENVIRONMENTAL	other organic* ☐			
ARTEFACTUAL	pot ☐			
ARTEFACTUAL	fired clay / CBM ☐			
ARTEFACTUAL	CTP ☐			
ARTEFACTUAL	mortar / plaster ☐			
ARTEFACTUAL	leather / textile ☐			
ARTEFACTUAL	glass ☐			
ARTEFACTUAL	metal ☐			
ARTEFACTUAL	industrial waste ☐			
ARTEFACTUAL	lithics ☐			
ARTEFACTUAL	coarse stone ☐			
ARTEFACTUAL	burnt stone ☐			
	☐			
	☐			

tick box for bulk find; indicate frequency using ***R*** : rare, ***O*** : occasional, ***M*** : moderate, ***F*** : frequent; indicate size using ***V*** : very small, ***S*** : small, ***M*** : medium, ***L*** : large; indicate sorting using ***P*** : poor*, ***M*** : moderate*, ***W*** : well

including item smarked *

ADDITIONAL DESCRIPTIVE OBSERVATIONS

MID GREY FILL, FIRM CLAY ABOVE DARKER FILL. ORGANIC COMPOSITION.

CROSS REFERENCE

Sample no.	Finds no.	Photo no.	Drawing no.
		250468 250469 250470 250471 210618	
			Surveyed: plan ☐ section ☐ levels ☐

Please turn over for discussion, interpretation and sketches.
This form is incomplete if fields marked with ◤ are empty.

INTERPRETATION

CUT

- pit ☐
- post-hole ☐
- stake-hole ☐
- ditch ☐
- ring-ditch ☐
- beam slot ☐
- construction cut ☐
- robber cut ☐
- palaeochannel ☐
- furrow ☐
- field boundary ☐
- burial cut ☐
- other (describe below) ☐

if you are using the section marked CUT score out the section FILL/DEPOSIT and vice versa

FILL/DEPOSIT

- topsoil ☐
- subsoil ☐
- geological subsoil ☐
- buried topsoil ☐
- surface ☐
- occupation layer ☐
- dumped layer ☐
- deliberate backfill ☐
- destruction debris ☐
- bedding layer ☐
- natural infilling ☐
- colluvial layer ☐
- in situ burning ☐
- post-pipe ☐
- packing ☐
- cremation ☐
- other (describe below) ☑

Basic process

construction ☐ use ☐ disuse ☑

DISCUSSION

show how you have drawn your interpretation from your descriptive observations

DARK CONSISTENCY SUGGESTS ORGANIC MATERIAL OF A TREE BOLE. NO FINDS BESIDES ROUNDED STONES.

SKETCHES

consider location plan, detailed plan showing relationships, section showing fills/deposits as appropriate

SEE CONTEXT SHEET NO. 250286.

INITIAL AND DATE

Date	10/11/20
Recorded by	CH
Checked by	

CONTEXT SHEET

HEADLAND ARCHAEOLOGY

Site code	Area/Field	Sub-area/Trench	Context no.
1N19ITCAR	2	TEAM 5	(250323)
Accession no.	**Subgroup**	**Parent context**	**Context type**
		[250324]	cut ☐ fill ☒ deposit ☐

STRATIGRAPHIC MATRIX / STRATIGRAPHY

		(250319)			Same as context
	this context =	(250323)			Cuts context (250316) [250317] (250320) [250321]
		[250324]			Cut by context [250319]

Fill this section in for **CUTS/DEPOSITS** only (when recording slots, length is length of slot, not whole feature)

SHAPE

Shape				Shape result of (tick all that apply)		
sub-rectangular ☐	square ☐ / circular ☐	linear ☐ / curvilinear ☐	irregular ☐ / other* ☐	degree of truncation ☐ / material cut into ☐	natural processes ☐ / design ☐	uncertain ☐

Dimensions (in meters)	length (L)		width (W)		ave. depth (D)		diameter (Ø)	

CUT

if you are using this section score out section **FILL/DEPOSIT** below

Orientation: N-S ☐ E-W ☐ NE-SW ☐ NW-SE ☐

Profile (pick best approximate): ① ☐ ② ☐ ③ ☐ ④ ☐ ⑤ ☐ ⑥ ☐ ⑦ ☐ ⑧ ☐ ⑨ ☐

regular ☐ irregular* ☐ stepped* ☐

FILL/DEPOSIT

if you are using this section score out section **CUT** above

Consistency

SANDS: cemented ☐ compact ☐ loose ☒

CLAYS AND SILTS: hard (brittle) ☐ firm ☐ plastic ☐ friable ☐

Colour

light ☐ mid ☐ dark ☐ mottled ☐

brownish ☒ / brown ☐; greyish ☐ / grey ☒; orangeish ☐ / orange ☐; yellowish ☐ / yellow ☐; reddish ☐ / red ☐; blueish ☐ / blue ☐; greenish ☐ / green ☐

black ☐ white ☐ other* ☐

Composition

organic material present* ☒

clayey ☐ / clay ☐; silty ☒ / silt ☐; fine sandy ☐ / fine sand ☒; coarse sandy ☐ / coarse sand ☐; gravelly ☐ / gravel ☐; peaty ☐ / peat ☐; loam ☐

other* ☐

Thickness (max) 0.33 m

Interface sharp ☐ abrupt ☒ clear ☐ gradual ☐ diffuse ☐

INCLUSIONS

FILLS/DEPOSITS only

	Sub-	Freq	Size	Sort
NATURAL	☒ angular stones*	O-M	S,M	M
NATURAL	☒ rounded stones*	O-M	S,M	M
NATURAL	iron pan			
NATURAL	manganese	O	S	W
ENVIRONMENTAL	charcoal ☒	R	V	M
ENVIRONMENTAL	plant remains* ☐			
ENVIRONMENTAL	wood ☐			
ENVIRONMENTAL	marine shell ☐			
ENVIRONMENTAL	bone* ☐			
ENVIRONMENTAL	other organic* ☐			
ARTEFACTUAL	pot ☐			
ARTEFACTUAL	fired clay / CBM ☐			
ARTEFACTUAL	CTP ☐			
ARTEFACTUAL	mortar / plaster ☐			
ARTEFACTUAL	leather / textile ☐			
ARTEFACTUAL	glass ☐			
ARTEFACTUAL	metal ☐			
ARTEFACTUAL	industrial waste ☐			
ARTEFACTUAL	lithics ☐			
ARTEFACTUAL	coarse stone ☐			
ARTEFACTUAL	burnt stone ☐			
	☐			
	☐			

tick box for bulk find; indicate frequency using ***R*** : rare, ***O*** : occasional, ***M*** : moderate, ***F*** : frequent; indicate size using ***V*** : very small, ***S*** : small, ***M*** : medium, ***L*** : large; indicate sorting using ***P*** : poor*, ***M*** : moderate*, ***W*** : well

ADDITIONAL DESCRIPTIVE OBSERVATIONS

including items marked *

ROOTS PRESENT. LIGHT GREY BROWNISH SOIL, MOTTLED WITH MANGANESE.

CROSS REFERENCE

Sample no.	Finds no.	Photo no.	Drawing no.
		210589, 210614	25056, 25057
			Surveyed: plan ☑ section ☑ levels ☐

Please turn over for discussion, interpretation and sketches.
This form is incomplete if fields marked with ◤ are empty.

INTERPRETATION

CUT	FILL/DEPOSIT
pit ☐	topsoil ☐
post-hole ☐	subsoil ☐
stake-hole ☐	geological subsoil ☐
ditch ☐	buried topsoil ☐
ring ditch ☐	surface ☐
beam slot ☐	occupation layer ☐
construction cut ☐	dumped layer ☐
robber cut ☐	deliberate backfill ☐
palaeochannel ☐	destruction debris ☐
furrow ☐	bedding layer ☐
field boundary ☐	natural infilling ☒
burial cut ☐	colluvial layer ☐
other (describe below) ☐	in situ burning ☐
	post-pipe ☐
	packing ☐
	cremation ☐
	other (describe below) ☐

if you are using the section marked CUT score out the section FILL/DEPOSIT and vice versa

Basic process

construction ☐ use ☐ disuse ☐

DISCUSSION

show how you have drawn your interpretation from your descriptive observations

FILL OF FURROW (cut [250324]).

THERE'S A SLIGHT DIVISION ON SECTION, MORE BROWN ON TOP AND MORE GREY AT THE BOTTOM. HOWEVER, WE CONSIDER ALL FURROW BECAUSE IT EXTENDS THROUGHOUT THE FOUR SECTIONS.

consider: location plan, detailed plan showing relationships, section showing fills/deposits as appropriate

SKETCHES

SEE (250316) (250320) FOR SECTION

SEE [250317] [250321] FOR PLAN

INITIAL AND DATE

Date	10.11.20
Recorded by	MARIA TORTRAS
Checked by	

CONTEXT SHEET

HEADLAND ARCHAEOLOGY

Site code	Area/Field	Sub-area/Trench	Context no.
1N19ITCAR	2	TEAM 5	[250324]
Accession no.	**Subgroup**	**Parent context**	**Context type**
		[250324]	cut ☒ fill ☐ deposit ☐

STRATIGRAPHIC MATRIX / STRATIGRAPHY

		(250323)			Same as context
	this context =	[250324]			Cuts context (250316) [250317] (250320) [250321]
		(250316)	(250320)		Cut by context [250319]

Fill this section in for **CUTS/DEPOSITS** only (when recording slots, length is length of slot, not whole feature)

SHAPE

Shape				Shape result of (tick all that apply)		
sub-rectangular ☐	square ☐ circular ☐	linear ☒ curvilinear ☐	irregular ☐ other* ☐	degree of truncation ☒ material cut into ☐	natural processes ☐ design ☒	uncertain ☐

Dimensions (in meters)	length (L)	+1.[illegible]	width (W)	+1.27	ave. depth (D)	0.32	diameter (Ø)	

CUT

if you are using this section score out section **FILL/DEPOSIT** below

Orientation

N-S ☒
E-W ☐
NE-SW ☐
NW-SE ☐

Profile (pick best approximate)

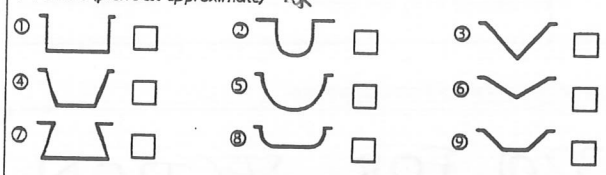

regular ☐ irregular* ☐ stepped* ☐

FILL/DEPOSIT

if you are using this section score out section **CUT** above

Consistency		Colour		Composition	
SANDS	cemented ☐ compact ☐ loose ☐	light ☐ mid ☐ dark ☐ mottled ☐		organic material present* ☐	
CLAYS AND SILTS	hard (brittle) ☐ firm ☐ plastic ☐ friable ☐	brownish ☐	brown ☐	clayey ☐	clay ☐
		greyish ☐	grey ☐	silty ☐	silt ☐
		orangeish ☐	orange ☐	fine sandy ☐	fine sand ☐
		yellowish ☐	yellow ☐	coarse sandy ☐	coarse sand ☐
		reddish ☐	red ☐	gravelly ☐	gravel ☐
		blueish ☐	blue ☐	peaty ☐	peat ☐
Thickness (max)		greenish ☐	green ☐		loam ☐
		black ☐ white ☐ other* ☐		other* ☐	
Interface	sharp ☐ abrupt ☐ clear ☐ gradual ☐ diffuse ☐				

INCLUSIONS

FILLS/DEPOSITS only

	Sub-	Freq	Size	Sort
NATURAL	angular stones* ☐			
	rounded stones* ☐			
	iron pan			
	manganese			
ENVIRONMENTAL	charcoal ☐			
	plant remains* ☐			
	wood ☐			
	marine shell ☐			
	bone* ☐			
	other organic* ☐			
ARTEFACTUAL	pot ☐			
	fired clay / CBM ☐			
	CTP ☐			
	mortar / plaster ☐			
	leather / textile ☐			
	glass ☐			
	metal ☐			
	industrial waste ☐			
	lithics ☐			
	coarse stone ☐			
	burnt stone ☐			
	☐			
	☐			

tick box for bulk find; indicate frequency using ***R*** : rare, ***O*** : occasional, ***M*** : moderate, ***F*** : frequent; indicate size using ***V*** : very small, ***S*** : small, ***M*** : medium, ***L*** : large; indicate sorting using ***P*** : poor*, ***M*** : moderate*, ***W*** : well

including items marked *

ADDITIONAL DESCRIPTIVE OBSERVATIONS

THE DIMENSIONS AND PROFILE ARE NOT CLEAR BECAUSE WE DIDN'T EXCAVATE IT COMPLETELY AND IT'S NOT CLEAR ON PLAN. THE BASE IS FLAT AND LEVEL

CROSS REFERENCE

Sample no.	Finds no.	Photo no.	Drawing no.
		210589 210614	25056, 25057
			Surveyed: plan ☑ section ☑ levels ☐

Please turn over for discussion, interpretation and sketches.
This form is incomplete if fields marked with ◤ are empty.

INTERPRETATION

CUT	FILL/DEPOSIT
pit ☐	topsoil ☐
post-hole ☐	subsoil ☐
stake-hole ☐	geological subsoil ☐
ditch ☐	buried topsoil ☐
ring-ditch ☐	surface ☐
beam slot ☐	occupation layer ☐
construction cut ☐	dumped layer ☐
robber cut ☐	deliberate backfill ☐
palaeochannel ☐	destruction debris ☐
furrow ☒	bedding layer ☐
field boundary ☐	natural infilling ☐
burial cut ☐	colluvial layer ☐
other (describe below) ☐	in situ burning ☐
	post-pipe ☐
	packing ☐
	cremation ☐
	other (describe below) ☐

if you are using the section marked CUT score out the section FILL/DEPOSIT and vice versa

Basic process

construction ☐ use ☐ disuse ☐

DISCUSSION

show how you have drawn your interpretation from your descriptive observations

FURROW CUT BY A TREE BOLE (cut [250319]). IT CUTS, FROM THE TOP AT 2 DITCHES (cuts [250317] [250321].

consider: location plan, detailed plan showing relationships, section showing fills/deposits as appropriate

SKETCHES

SEE (250316) (250320) FOR SECTION

SEE [250317] [250321] FOR PLAN

INITIAL AND DATE

Date	10. 11. 20
Recorded by	MARIA TORTRAS
Checked by	

CONTEXT SHEET

HEADLAND ARCHAEOLOGY

Site code	Area/Field	Sub-area/Trench	Context no.
IN19ITCAR	AREA 2	TEAM 5	(250325)
Accession no.	**Subgroup**	**Parent context**	**Context type**
—	—	[250326]	cut ☐ fill ☒ deposit ☐

STRATIGRAPHIC MATRIX

					STRATIGRAPHY
		(250002)			Same as context
	this context =	(250325)			Cuts context
		[250326]			Cut by context

Fill this section in for **CUTS/DEPOSITS** only (when recording slots, length is length of slot, not whole feature)

SHAPE

Shape				Shape result of (tick all that apply)		
sub-rectangular ☐	square ☐	linear ☐	irregular ☐	degree of truncation ☐	natural processes ☐	uncertain ☐
	circular ☐	curvilinear ☐	other* ☐	material cut into ☐	design ☐	

Dimensions (in mm)	length (L)		width (W)		ave. depth (D)		diameter (Ø)	

CUT

if you are using this section score out section **FILL/DEPOSIT** below

Orientation

N-S ☐
E-W ☐
NE-SW ☐
NW-SE ☐

Profile (pick best approximate)

① ☐ ② ☐ ③ ☐
④ ☐ ⑤ ☐ ⑥ ☐
⑦ ☐ ⑧ ☐ ⑨ ☐

regular ☐ irregular* ☐ stepped* ☐

FILL/DEPOSIT

if you are using this section score out section **CUT** above

Consistency

SANDS: cemented ☐ compact ☐ loose ☒

CLAYS AND SILTS: hard (brittle) ☐ firm ☐ plastic ☐ friable ☐

Thickness (max): 0.36

Colour

light ☐ mid ☐ dark ☒ mottled ☐

brownish ☐	☒ brown
greyish ☒	☐ grey
orangeish ☐	☐ orange
yellowish ☐	☐ yellow
reddish ☐	☐ red
blueish ☐	☐ blue
greenish ☐	☐ green

black ☐ white ☐ other* ☐

Composition

organic material present* ☐

clayey ☐	☐ clay
silty ☒	☐ silt
fine sandy ☐	☐ fine sand
coarse sandy ☐	☒ coarse sand
gravelly ☐	☐ gravel
peaty ☐	☐ peat
	☐ loam

other* ☐

Interface: sharp ☐ abrupt ☒ clear ☐ gradual ☐ diffuse ☐

INCLUSIONS

FILLS/DEPOSITS only

	Sub-	Freq	Size	Sort
NATURAL	angular stones* ☐			
	rounded stones* ☐	F	M	W
	iron pan			
	manganese			
ENVIRONMENTAL	charcoal ☐			
	plant remains* ☐			
	wood ☐			
	marine shell ☐			
	bone* ☐			
	other organic* ☐			
ARTEFACTUAL	pot ☐	F	M	W
	fired clay / CBM ☐			
	CTP ☐			
	mortar / plaster ☐			
	leather / textile ☐			
	glass ☐			
	metal ☐			
	industrial waste ☐			
	lithics ☐			
	coarse stone ☐			
	burnt stone ☐			
	☐			
	☐			

tick box for bulk find; indicate frequency using ***R*** : rare, ***O*** : occasional, ***M*** : moderate, ***F*** : frequent; indicate size using ***V*** : very small, ***S*** : small, ***M*** : medium, ***L*** : large; indicate sorting using ***P*** : poor*, ***M*** : moderate*, ***W*** : well

including items marked *

ADDITIONAL DESCRIPTIVE OBSERVATIONS

DARK FILL WITH REGULAR INCLUSIONS OF ROUNDED STONES, POTTERY, FLINT ARROWHEAD FOUND CLOSER TO SURFACE.

CROSS REFERENCE

Sample no.	Finds no.	Photo no.	Drawing no.
	25006	210631 210632	
			Surveyed: plan ☐ section ☐ levels ☐

Please turn over for discussion, interpretation and sketches.
This form is incomplete if fields marked with ◤ are empty.

INTERPRETATION

CUT

- pit ☐
- post-hole ☐
- stake-hole ☐
- ditch ☐
- ring-ditch ☐
- beam slot ☐
- construction cut ☐
- robber cut ☐
- palaeochannel ☐
- furrow ☐
- field boundary ☐
- burial cut ☐
- other (describe below) ☐

if you are using the section marked CUT score out the section FILL/DEPOSIT and vice versa

FILL/DEPOSIT

- topsoil ☐
- subsoil ☐
- geological subsoil ☐
- buried topsoil ☐
- surface ☐
- occupation layer ☐
- dumped layer ☐
- deliberate backfill ☐
- destruction debris ☐
- bedding layer ☐
- natural infilling ☒
- colluvial layer ☐
- in situ burning ☐
- post-pipe ☐
- packing ☐
- cremation ☐
- other (describe below) ☐

Basic process

construction ☐ use ☐ disuse ☒

DISCUSSION

show how you have drawn your interpretation from your descriptive observations

THE HOMOGENOUS NATURE OF THE FILL SUGGESTS IT IS OF NATURAL INFILLING FOLLOWING THE DISUSE OF DITCH [250326] AND DUE TO THE NATURAL EROSION OF SURROUNDING SOILS.

SKETCHES

consider location plan, detailed plan showing relationships, section showing fills/deposits as appropriate

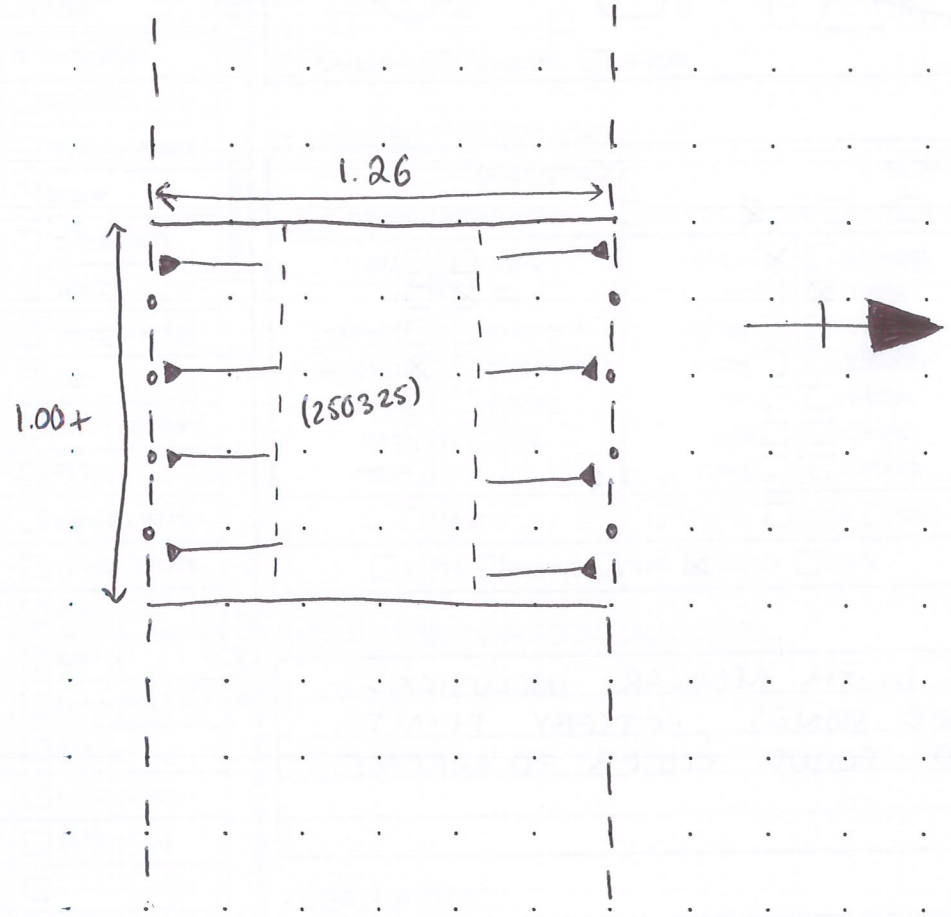

INITIAL AND DATE

Date	11.11.20
Recorded by	JH
Checked by	

CONTEXT SHEET

HEADLAND ARCHAEOLOGY

Site code	Area/Field	Sub-area/Trench	Context no.
INI9ITCAR	AREA 2	TEAM 5	[250326]
Accession no.	**Subgroup**	**Parent context**	**Context type**
—	—	[250326]	cut ☒ fill ☐ deposit ☐

STRATIGRAPHIC MATRIX / STRATIGRAPHY

					STRATIGRAPHY
		(250325)			Same as context —
	this context =	[250326]			Cuts context (250003)
		(250003)			Cut by context —

Fill this section in for **CUTS/DEPOSITS** only (when recording slots, length is length of slot, not whole feature)

SHAPE

Shape: sub-rectangular ☐; square ☐; circular ☐; linear ☒; curvilinear ☐; irregular ☐; other* ☐

Shape result of (tick all that apply): degree of truncation ☐; material cut into ☐; natural processes ☐; design ☒; uncertain ☐

Dimensions (in meters)	length (L)	1.00 +	width (W)	1.26	ave. depth (D)	0.36	diameter (Ø)	

CUT

if you are using this section score out section **FILL/DEPOSIT** below

Orientation: N-S ☐; E-W ☒; NE-SW ☐; NW-SE ☐

Profile (pick best approximate): ① ☐ ② ☐ ③ ☐ ④ ☐ ⑤ ☒ ⑥ ☐ ⑦ ☐ ⑧ ☐ ⑨ ☐

regular ☒ irregular* ☐ stepped* ☐

FILL/DEPOSIT

if you are using this section score out section **CUT** above

Consistency
- SANDS: cemented ☐; compact ☐; loose ☐
- CLAYS AND SILTS: hard (brittle) ☐; firm ☐; plastic ☐; friable ☐

Colour: light ☐ mid ☐ dark ☐ mottled ☐

brownish ☐	brown ☐
greyish ☐	grey ☐
orangeish ☐	orange ☐
yellowish ☐	yellow ☐
reddish ☐	red ☐
blueish ☐	blue ☐
greenish ☐	green ☐

black ☐ white ☐ other* ☐

Composition: organic material present* ☐

clayey ☐	clay ☐
silty ☐	silt ☐
fine sandy ☐	fine sand ☐
coarse sandy ☐	coarse sand ☐
gravelly ☐	gravel ☐
peaty ☐	peat ☐
	loam ☐

other* ☐

Thickness (max)

Interface: sharp ☐ abrupt ☐ clear ☐ gradual ☐ diffuse ☐

INCLUSIONS

FILLS/DEPOSITS only

	Sub-	Freq	Size	Sort
NATURAL	angular stones* ☐			
	rounded stones* ☐			
	iron pan			
	manganese			
ENVIRONMENTAL	charcoal ☐			
	plant remains* ☐			
	wood ☐			
	marine shell ☐			
	bone* ☐			
	other organic* ☐			
ARTEFACTUAL	pot ☐			
	fired clay / CBM ☐			
	CTP ☐			
	mortar / plaster ☐			
	leather / textile ☐			
	glass ☐			
	metal ☐			
	industrial waste ☐			
	lithics ☐			
	coarse stone ☐			
	burnt stone ☐			
	☐			
	☐			

tick box for bulk find; indicate frequency using ***R***: rare, ***O***: occasional, ***M***: moderate, ***F***: frequent; indicate size using ***V***: very small, ***S***: small, ***M***: medium, ***L***: large; indicate sorting using ***P***: poor*, ***M***: moderate*, ***W***: well

including items marked *

ADDITIONAL DESCRIPTIVE OBSERVATIONS

SHALLOW LINEAR WITH A REGULAR BASE SLIGHTLY INCLINING EASTWARD.

CROSS REFERENCE

Sample no.	Finds no.	Photo no.	Drawing no.
		210631 210632 210633	
			Surveyed: plan ☐ section ☐ levels ☐

Please turn over for discussion, interpretation and sketches.
This form is incomplete if fields marked with ◤ are empty.

INTERPRETATION

CUT

- pit ☐
- post-hole ☐
- stake-hole ☐
- ditch ☒
- ring-ditch ☐
- beam slot ☐
- construction cut ☐
- robber cut ☐
- palaeochannel ☐
- furrow ☐
- field boundary ☐
- burial cut ☐
- other (describe below) ☐

FILL/DEPOSIT

- topsoil ☐
- subsoil ☐
- geological subsoil ☐
- buried topsoil ☐
- surface ☐
- occupation layer ☐
- dumped layer ☐
- deliberate backfill ☐
- destruction debris ☐
- bedding layer ☐
- natural infilling ☐
- colluvial layer ☐
- in situ burning ☐
- post-pipe ☐
- packing ☐
- cremation ☐
- other (describe below) ☐

if you are using the section marked CUT score out the section FILL/DEPOSIT and vice versa

Basic process

construction ☒ use ☐ disuse ☐

DISCUSSION

show how you have drawn your interpretation from your descriptive observations

THE FILL OF THIS FEATURE AND ITS LINEARITY SUGGEST IT IS A DITCH.

SKETCHES

consider: location plan, detailed plan showing relationships, section showing fills/deposits as appropriate

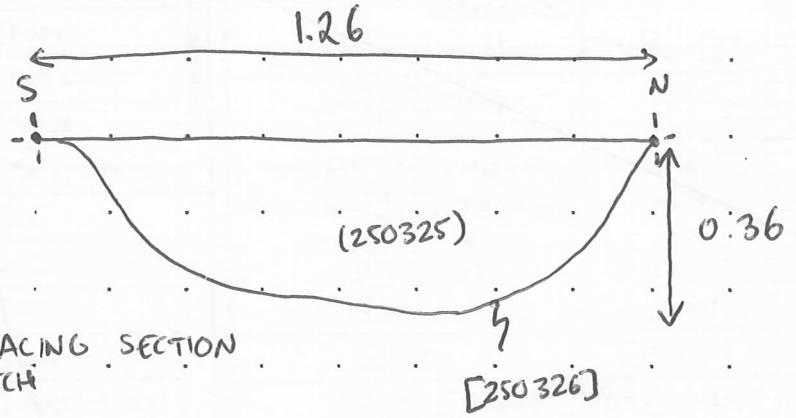

EAST FACING SECTION OF DITCH

(250002)
(250325)
[250326]
(250003)

INITIAL AND DATE

Date	11.11.20
Recorded by	JH
Checked by	

CONTEXT SHEET

HEADLAND ARCHAEOLOGY

Site code	Area/~~Field~~	Sub-area/Trench	Context no.
INI9ITCAR	2		250327
Accession no.	**Subgroup**	**Parent context**	**Context type**
		250328	cut ☐ fill ☑ deposit ☐

STRATIGRAPHIC MATRIX

					STRATIGRAPHY
		250002			Same as context —
		this context = 250327			Cuts context —
		250328			Cut by context —

Fill this section in for **CUTS/DEPOSITS** only (when recording slots, length is length of slot, not whole feature)

SHAPE

Shape				Shape result of (tick all that apply)		
sub-rectangular ☐	square ☐ circular ☐	linear ☐ curvilinear ☐	irregular ☐ other* ☐	degree of truncation ☐ material cut into ☐	natural processes ☐ design ☐	uncertain ☐

Dimensions (in meters)	length (L)		width (W)		ave. depth (D)		diameter (Ø)	

CUT

if you are using this section score out section **FILL/DEPOSIT** below

Orientation: N-S ☐ E-W ☐ NE-SW ☐ NW-SE ☐

Profile (pick best approximate): ① ☐ ② ☐ ③ ☐ ④ ☐ ⑤ ☐ ⑥ ☐ ⑦ ☐ ⑧ ☐ ⑨ ☐

regular ☐ irregular* ☐ stepped* ☐

FILL/DEPOSIT

if you are using this section score out section **CUT** above

Consistency		Colour		Composition	
SANDS	cemented ☐ compact ☐ loose ☑	light ☐ mid ☐ dark ☑ mottled ☐		organic material present* ☐	
CLAYS AND SILTS	hard (brittle) ☐ firm ☐ plastic ☐ friable ☐	brownish ☐	brown ☑	clayey ☐	clay ☐
		greyish ☑	grey ☑	silty ☐	silt ☐
		orangeish ☐	orange ☐	fine sandy ☑	fine sand ☑
		yellowish ☐	yellow ☐	coarse sandy ☐	coarse sand ☐
		reddish ☐	red ☐	gravelly ☐	gravel ☐
		blueish ☐	blue ☐	peaty ☐	peat ☐
		greenish ☐	green ☐		loam ☐
Thickness (max) 0.25		black ☐ white ☐ other* ☐		other* ☐	
Interface		sharp ☐ abrupt ☐ clear ☐ gradual ☐ diffuse ☑			

INCLUSIONS

FILLS/DEPOSITS only

	Sub-	Freq	Size	Sort
NATURAL	angular stones* ☐			
	rounded stones* ☑	O	S	M
	iron pan			
	manganese			
ENVIRONMENTAL	charcoal ☑	O	S	M
	plant remains* ☐			
	wood ☐			
	marine shell ☐			
	bone* ☐			
	other organic* ☐			
ARTEFACTUAL	pot ☑	O	M	P
	fired clay / CBM ☐			
	CTP ☐			
	mortar / plaster ☐			
	leather / textile ☐			
	glass ☐			
	metal ☐			
	industrial waste ☐			
	lithics ☐			
	coarse stone ☐			
	burnt stone ☐			
	☐			
	☐			

tick box for bulk find; indicate frequency using ***R*** : rare, ***O*** : occasional, ***M*** : moderate, ***F*** : frequent; indicate size using ***V*** : very small, ***S*** : small, ***M*** : medium, ***L*** : large; indicate sorting using ***P*** : poor*, ***M*** : moderate*, ***W*** : well

including items marked *

ADDITIONAL DESCRIPTIVE OBSERVATIONS

DARK GREYISH BROWN FILL WITH MINIMAL ROUNDED STONE INCLUSIONS AND ~~ONE MEDIUM SIZED~~ GREYWARE SHERDS.

CROSS REFERENCE

Sample no.	Finds no.	Photo no.	Drawing no.
/	/	~~210628~~ 210629 210630	DWG25058
			Surveyed: plan ☐ section ☐ levels ☐

Please turn over for discussion, interpretation and sketches.
This form is incomplete if fields marked with ◤ are empty.

INTERPRETATION

CUT

- pit ☐
- post-hole ☐
- stake-hole ☐
- ditch ☐
- ring-ditch ☐
- beam slot ☐
- construction cut ☐
- robber cut ☐
- palaeochannel ☐
- furrow ☐
- field boundary ☐
- burial cut ☐
- other (describe below) ☐

if you are using the section marked CUT score out the section FILL/DEPOSIT and vice versa

FILL/DEPOSIT

- topsoil ☐
- subsoil ☐
- geological subsoil ☐
- buried topsoil ☐
- surface ☐
- occupation layer ☐
- dumped layer ☐
- deliberate backfill ☐
- destruction debris ☐
- bedding layer ☐
- natural infilling ☑
- colluvial layer ☐
- in situ burning ☐
- post-pipe ☐
- packing ☐
- cremation ☐
- other (describe below) ☐

Basic process

construction ☐ use ☐ disuse ☑

DISCUSSION

show how you have drawn your interpretation from your descriptive observations

DITCH ONCE CUT THROUGH THIS AREA BEFORE FALLING INTO DISUSE - LOW-ENERGY INFILLING THROUGH NATURAL PROCESSES WAS RESPONSIBLE FOR ITS FORMATION. ~~SOME~~ FINDS IN THIS FILL WERE SMALL/MEDIUM SIZED GREYWARE SHERDS MOST LIKELY DELIBERATELY DISPOSED / FOUND THEIR WAY HERE THROUGH NATURAL PROCESSES. CHARCOAL INCLUSIONS SUPPORT IDEA THAT DISPOSAL WAS DELIBERATE.

consider: location plan, detailed plan showing relationships, section showing fills/deposits as appropriate

SKETCHES

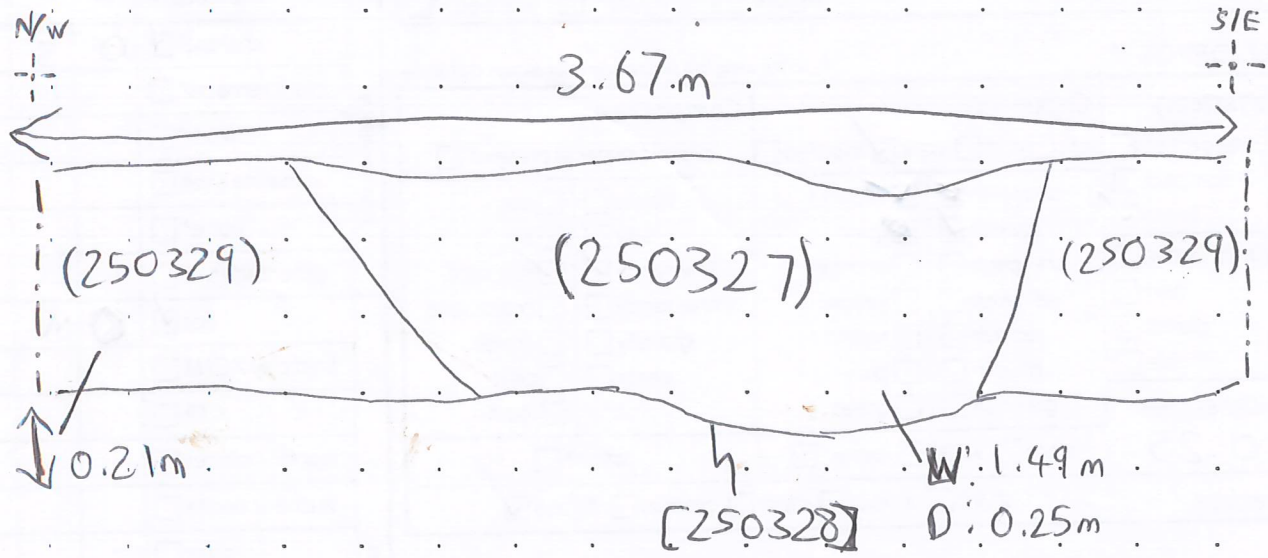

S/W FACING SECTION OF DITCH [250328] AND SPREAD (250329)

(250002)
(250327)
[250328]
(250329)
(250003)

INITIAL AND DATE

Date	11/11/20
Recorded by	DSG
Checked by	

CONTEXT SHEET

HEADLAND ARCHAEOLOGY

Site code	Area/~~Field~~	Sub-area/Trench	Context no.
IN19ITCAR	2		250328
Accession no.	**Subgroup**	**Parent context**	**Context type**
		250328	cut ☑ fill ☐ deposit ☐

STRATIGRAPHIC MATRIX / STRATIGRAPHY

		250327			Same as context —
	this context =	250328			Cuts context 250329
		250329			Cut by context —

Fill this section in for **CUTS/DEPOSITS** only (when recording slots, length is length of slot, not whole feature)

SHAPE

Shape				Shape result of (tick all that apply)		
sub-rectangular ☐	square ☐ / circular ☐	linear ☑ / curvilinear ☐	irregular ☐ / other* ☐	degree of truncation ☐ / material cut into ☐	natural processes ☐ / design ☑	uncertain ☐

Dimensions (in meters)	length (L)	1+	width (W)	1.94	ave. depth (D)	0.25	diameter (Ø)	/

CUT

if you are using this section score out section **FILL/DEPOSIT** below

Orientation: N-S ☐ / E-W ☐ / NE-SW ☑ / NW-SE ☐

Profile (pick best approximate): ① ☐ ② ☐ ③ ☐ ④ ☐ ⑤ ☐ ⑥ ☐ ⑦ ☐ ⑧ ☑ ⑨ ☐

regular ☑ irregular* ☐ stepped* ☐

FILL/DEPOSIT

if you are using this section score out section **CUT** above

Consistency		Colour		Composition	
SANDS	cemented ☐ / compact ☐ / loose ☐	light ☐ mid ☐ dark ☐ mottled ☐		organic material present* ☐	
CLAYS AND SILTS	hard (brittle) ☐ / firm ☐ / plastic ☐ / friable ☐	brownish ☐ / greyish ☐ / orangeish ☐ / yellowish ☐ / reddish ☐ / blueish ☐ / greenish ☐	brown ☐ / grey ☐ / orange ☐ / yellow ☐ / red ☐ / blue ☐ / green ☐	clayey ☐ / silty ☐ / fine sandy ☐ / coarse sandy ☐ / gravelly ☐ / peaty ☐	clay ☐ / silt ☐ / fine sand ☐ / coarse sand ☐ / gravel ☐ / peat ☐ / loam ☐
Thickness (max)		black ☐ white ☐ other* ☐		other* ☐	

Interface: sharp ☐ abrupt ☐ clear ☐ gradual ☐ diffuse ☐

including items marked * DITCH

ADDITIONAL DESCRIPTIVE OBSERVATIONS

NE/SW ~~CONTEXT~~ CUTTING THROUGH (250329). SHOWS UP AS FLAT PANPIADLE SHAPE IN PROFILE.

INCLUSIONS

FILLS/DEPOSITS only

	Sub-	Freq	Size	Sort
NATURAL	angular stones* ☐			
NATURAL	rounded stones* ☐			
NATURAL	iron pan			
NATURAL	manganese			
ENVIRONMENTAL	charcoal ☐			
ENVIRONMENTAL	plant remains* ☐			
ENVIRONMENTAL	wood ☐			
ENVIRONMENTAL	marine shell ☐			
ENVIRONMENTAL	bone* ☐			
ENVIRONMENTAL	other organic* ☐			
ARTEFACTUAL	pot ☐			
ARTEFACTUAL	fired clay / CBM ☐			
ARTEFACTUAL	CTP ☐			
ARTEFACTUAL	mortar / plaster ☐			
ARTEFACTUAL	leather / textile ☐			
ARTEFACTUAL	glass ☐			
ARTEFACTUAL	metal ☐			
ARTEFACTUAL	industrial waste ☐			
ARTEFACTUAL	lithics ☐			
ARTEFACTUAL	coarse stone ☐			
ARTEFACTUAL	burnt stone ☐			
	☐			
	☐			

tick box for bulk find; indicate frequency using ***R*** : rare, ***O*** : occasional, ***M*** : moderate, ***F*** : frequent; indicate size using ***V*** : very small, ***S*** : small, ***M*** : medium, ***L*** : large; indicate sorting using ***P*** : poor*, ***M*** : moderate*, ***W*** : well

CROSS REFERENCE

Sample no.	Finds no.	Photo no.	Drawing no.
/	/	~~210628~~ 210629 210630	~~[illegible]~~ DWG25058
			Surveyed: plan ☐ section ☐ levels ☐

Please turn over for discussion, interpretation and sketches.
This form is incomplete if fields marked with ◤ are empty.

INTERPRETATION

CUT

- pit ☐
- post-hole ☐
- stake-hole ☐
- ditch ☑
- ring-ditch ☐
- beam slot ☐
- construction cut ☐
- robber cut ☐
- palaeochannel ☐
- furrow ☐
- field boundary ☐
- burial cut ☐
- other (describe below) ☐

if you are using the section marked CUT score out the section FILL/DEPOSIT and vice versa

FILL/DEPOSIT

- topsoil ☐
- subsoil ☐
- geological subsoil ☐
- buried topsoil ☐
- surface ☐
- occupation layer ☐
- dumped layer ☐
- deliberate backfill ☐
- destruction debris ☐
- bedding layer ☐
- natural infilling ☐
- colluvial layer ☐
- in situ burning ☐
- post-pipe ☐
- packing ☐
- cremation ☐
- other (describe below) ☐

Basic process

construction ☐ use ☐ disuse ☑

DISCUSSION

show how you have drawn your interpretation from your descriptive observations

DITCH IS ~~PRIMARY FEATURE IN THIS AREA~~, CUTTING THROUGH CONTEXT (250329). SPREAD (250329) WOULD EVENTUALLY COVER THIS FEATURE THROUGH LOW-ENERGY NATURAL INFILLING OVER TIME.

consider: location plan, detailed plan showing relationships, section showing fills/deposits as appropriate

SKETCHES

SEE CONTEXT SHEET FOR (250327) FOR SECTION SKETCH

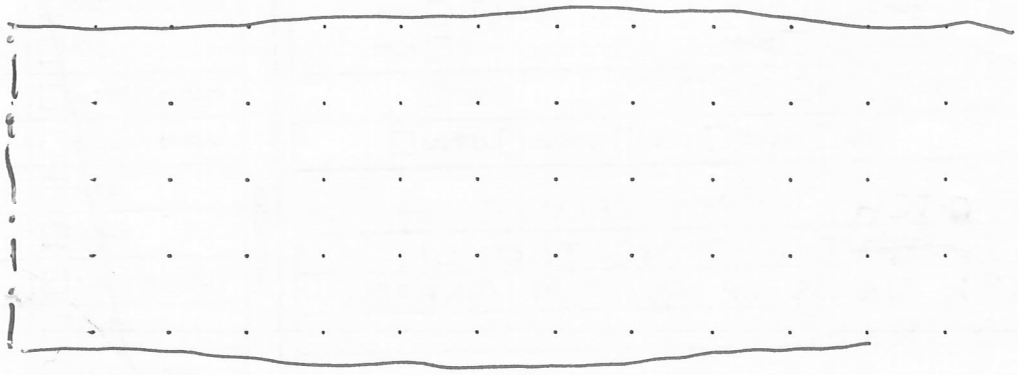

INITIAL AND DATE

Date	11/11/20
Recorded by	DSG
Checked by	

CONTEXT SHEET

HEADLAND ARCHAEOLOGY

Site code	Area/~~Field~~	Sub-area/Trench	Context no.
IN19ITCAR	2		250329
Accession no.	**Subgroup**	**Parent context**	**Context type**
			cut ☐ fill ☑ deposit ☐

STRATIGRAPHIC MATRIX

					STRATIGRAPHY
		250002			Same as context —
	this context =	250329			Cuts context —
		250003			Cut by context ~~250328~~

Fill this section in for **CUTS/DEPOSITS** only (when recording slots, length is length of slot, not whole feature)

SHAPE

Shape				Shape result of (tick all that apply)		
sub-rectangular ☐	square ☐ circular ☐	linear ☐ curvilinear ☐	irregular ☐ other* ☐	degree of truncation ☐ material cut into ☐	natural processes ☐ design ☐	uncertain ☐

Dimensions (in meters)	length (L)	width (W)	ave. depth (D)	diameter (Ø)

CUT

if you are using this section score out section **FILL/DEPOSIT** below

Orientation: N-S ☐ E-W ☐ NE-SW ☐ NW-SE ☐

Profile (pick best approximate): ① ☐ ② ☐ ③ ☐ ④ ☐ ⑤ ☐ ⑥ ☐ ⑦ ☐ ⑧ ☐ ⑨ ☐

regular ☐ irregular* ☐ stepped* ☐

FILL/DEPOSIT

if you are using this section score out section **CUT** above

Consistency

SANDS	CLAYS AND SILTS
cemented ☐	hard (brittle) ☐
compact ☑	firm ☐
loose ☐	plastic ☐
	friable ☑

Colour: light ☐ mid ☑ dark ☐ mottled ☐

brownish ☐	☑ brown
greyish ☐	☐ grey
orangeish ☑	☐ orange
yellowish ☐	☐ yellow
reddish ☐	☐ red
blueish ☐	☐ blue
greenish ☐	☐ green

black ☐ white ☐ other* ☐

Composition: organic material present* ☐

clayey ☐	☐ clay
silty ☐	☑ silt
fine sandy ☑	☐ fine sand
coarse sandy ☐	☐ coarse sand
gravelly ☐	☐ gravel
peaty ☐	☐ peat
	☐ loam

other* ☐

Thickness (max): 0.21

Interface: sharp ☐ abrupt ☐ clear ☐ gradual ☐ diffuse ☑

SPREAD including items marked *

ADDITIONAL DESCRIPTIVE OBSERVATIONS

~~FILL~~ IS LIGHTER IN HUE WHEN COMPARED TO (250327), WITH ABSENCE OF ARTEFACTUAL INCLUSIONS.

INCLUSIONS

FILLS/DEPOSITS only

	Sub-	Freq	Size	Sort
NATURAL	angular stones* ☐			
	rounded stones* ☑	F	S	M
	iron pan			
	manganese			
ENVIRONMENTAL	charcoal ☐			
	plant remains* ☐			
	wood ☐			
	marine shell ☐			
	bone* ☐			
	other organic* ☐			
ARTEFACTUAL	pot ☐			
	fired clay / CBM ☐			
	CTP ☐			
	mortar / plaster ☐			
	leather / textile ☐			
	glass ☐			
	metal ☐			
	industrial waste ☐			
	lithics ☐			
	coarse stone ☐			
	burnt stone ☐			
	☐			
	☐			

tick box for bulk find; indicate frequency using ***R***: rare, ***O***: occasional, ***M***: moderate, ***F***: frequent; indicate size using ***V***: very small, ***S***: small, ***M***: medium, ***L***: large; indicate sorting using ***P***: poor*, ***M***: moderate*, ***W***: well

CROSS REFERENCE

Sample no.	Finds no.	Photo no.	Drawing no.
		~~210628~~ 210629 210630	~~[illegible]~~ DWG25058
			Surveyed: plan ☐ section ☐ levels ☐

Please turn over for discussion, interpretation and sketches. This form is incomplete if fields marked with ◤ are empty.

INTERPRETATION

CUT

- pit ☐
- post-hole ☐
- stake-hole ☐
- ditch ☐
- ring-ditch ☐
- beam slot ☐
- construction cut ☐
- robber cut ☐
- palaeochannel ☐
- furrow ☐
- field boundary ☐
- burial cut ☐
- other (describe below) ☐

if you are using the section marked **CUT** score out the section **FILL/DEPOSIT** and vice versa

FILL/DEPOSIT

- topsoil ☐
- subsoil ☐
- geological subsoil ☐
- buried topsoil ☐
- surface ☐
- occupation layer ☐
- dumped layer ☐
- deliberate backfill ☐
- destruction debris ☐
- bedding layer ☐
- natural infilling ☑
- colluvial layer ☐
- in situ burning ☐
- post-pipe ☐
- packing ☐
- cremation ☐
- other (describe below) ☐

Basic process

construction ☐ use ☐ disuse ☑

DISCUSSION

show how you have drawn your interpretation from your descriptive observations

SPREAD ~~COVERS~~ CUT THROUGH BY ~~CONTEXT~~ [250328], A NE/SW DITCH CUTTING THROUGH THE AREA. THE ABSENCE OF ARTEFACTUAL INCLUSIONS SUGGESTS THIS WAS A SUBSEQUENT FEATURE, FOLLOWING ~~THE~~ [250328] FALLING INTO DISUSE.

SKETCHES

consider: location plan, detailed plan showing relationships, section showing fills/deposits as appropriate

SEE CONTEXT SHEET FOR (250327) FOR SECTION SKETCH

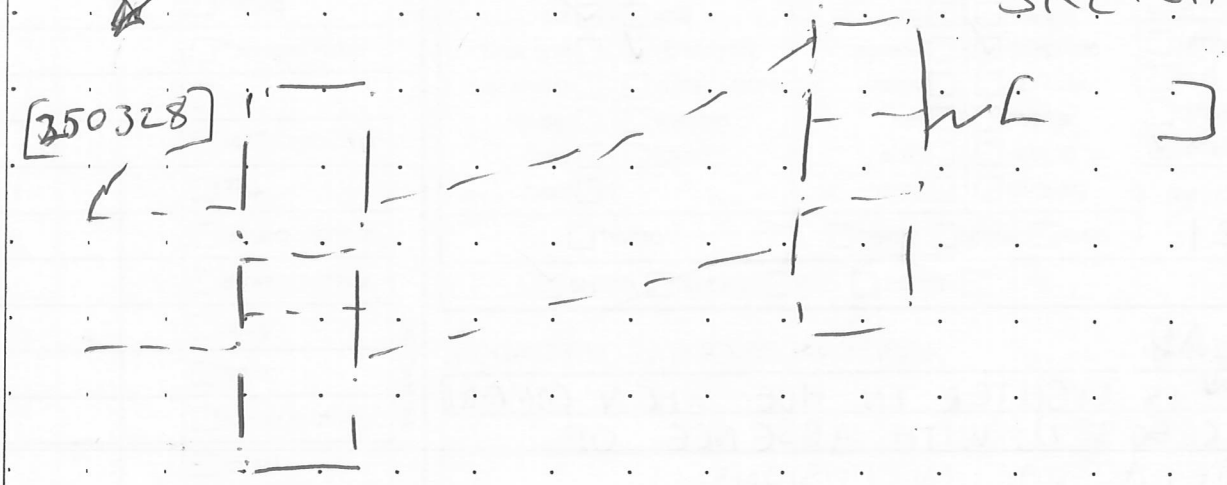

INITIAL AND DATE

Date	11/11/20
Recorded by	DSG
Checked by	

CONTEXT SHEET

HEADLAND ARCHAEOLOGY

Site code	Area/Field	Sub-area/Trench	Context no.
1N191TCAR	2		250330
Accession no.	**Subgroup**	**Parent context**	**Context type**
		250330	cut ☑ fill ☐ deposit ☐

STRATIGRAPHIC MATRIX / STRATIGRAPHY

					STRATIGRAPHY
		250331			Same as context
	this context =	250330			Cuts context 250331
		250003			Cut by context

Fill this section in for **CUTS/DEPOSITS** only (when recording slots, length is length of slot, not whole feature)

SHAPE

Shape: sub-rectangular ☐ | square ☐ circular ☐ | linear ☐ curvilinear ☐ | irregular ☑ other* ☐

Shape result of (tick all that apply): degree of truncation ☑ | material cut into ☐ | natural processes ☑ | design ☐ | uncertain ☐

Dimensions (in meters)	length (L)	1m+	width (W)	1.30m	ave. depth (D)	0.19m	diameter (Ø)	

CUT

if you are using this section score out section **FILL/DEPOSIT** below

Orientation: N-S ☑ | E-W ☐ | NE-SW ☐ | NW-SE ☐

Profile (pick best approximate): ① ☐ ② ☐ ③ ☐ ④ ☐ ⑤ ☐ ⑥ ☐ ⑦ ☐ ⑧ ☐ ⑨ ☐

regular ☐ irregular* ☑ stepped* ☐

FILL/DEPOSIT

if you are using this section score out section **CUT** above

Consistency
- SANDS: cemented ☐ compact ☐ loose ☐
- CLAYS AND SILTS: hard (brittle) ☐ firm ☐ plastic ☐ friable ☐

Thickness (max)

Colour: light ☐ mid ☐ dark ☐ mottled ☐

brownish ☐	brown ☐
greyish ☐	grey ☐
orangeish ☐	orange ☐
yellowish ☐	yellow ☐
reddish ☐	red ☐
blueish ☐	blue ☐
greenish ☐	green ☐

black ☐ white ☐ other* ☐

Composition: organic material present* ☐

clayey ☐	clay ☐
silty ☐	silt ☐
fine sandy ☐	fine sand ☐
coarse sandy ☐	coarse sand ☐
gravelly ☐	gravel ☐
peaty ☐	peat ☐
	loam ☐

other* ☐

Interface: sharp ☐ abrupt ☐ clear ☐ gradual ☐ diffuse ☐

INCLUSIONS

FILLS/DEPOSITS only

	Sub-	Freq	Size	Sort
NATURAL	angular stones* ☐			
	rounded stones* ☐			
	iron pan			
	manganese			
ENVIRONMENTAL	charcoal ☐			
	plant remains* ☐			
	wood ☐			
	marine shell ☐			
	bone* ☐			
	other organic* ☐			
ARTEFACTUAL	pot ☐			
	fired clay / CBM ☐			
	CTP ☐			
	mortar / plaster ☐			
	leather / textile ☐			
	glass ☐			
	metal ☐			
	industrial waste ☐			
	lithics ☐			
	coarse stone ☐			
	burnt stone ☐			
	☐			
	☐			

tick box for bulk find; indicate frequency using ***R*** : rare, ***O*** : occasional, ***M*** : moderate, ***F*** : frequent; indicate size using ***V*** : very small, ***S*** : small, ***M*** : medium, ***L*** : large; indicate sorting using ***P*** : poor*, ***M*** : moderate*, ***W*** : well

ADDITIONAL DESCRIPTIVE OBSERVATIONS

including items marked *

IRREGULAR SHAPE DUE TO ROOTING RUNNING THROUGH.

CROSS REFERENCE

Sample no.	Finds no.	Photo no.	Drawing no.
		~~210663~~ 210634 210635 210636	
			Surveyed: plan ☐ section ☐ levels ☐

Please turn over for discussion, interpretation and sketches.
This form is incomplete if fields marked with ◤ are empty.

INTERPRETATION

CUT

- pit ☐
- post-hole ☐
- stake-hole ☐
- ditch ☐
- ring-ditch ☐
- beam slot ☐
- construction cut ☐
- robber cut ☐
- palaeochannel ☐
- furrow ☐
- field boundary ☐
- burial cut ☐
- other (describe below) ☑

FILL/DEPOSIT

- topsoil ☐
- subsoil ☐
- geological subsoil ☐
- buried topsoil ☐
- surface ☐
- occupation layer ☐
- dumped layer ☐
- deliberate backfill ☐
- destruction debris ☐
- bedding layer ☐
- natural infilling ☐
- colluvial layer ☐
- in situ burning ☐
- post-pipe ☐
- packing ☐
- cremation ☐
- other (describe below) ☐

if you are using the section marked CUT score out the section FILL/DEPOSIT and vice versa

Basic process

construction ☐ use ☐ disuse ☑

DISCUSSION

show how you have drawn your interpretation from your descriptive observations

DUE TO NATURAL INFILLING BEING IRREGULAR AND ROOTING IT WAS ARGUED TO BE A TREE BOWL. AS A RESULT - AND DUE TO LACK OF FINDS - EXCAVATING WAS STOPPED.

consider: location plan, detailed plan showing relationships, section showing fills/deposits as appropriate

SKETCHES

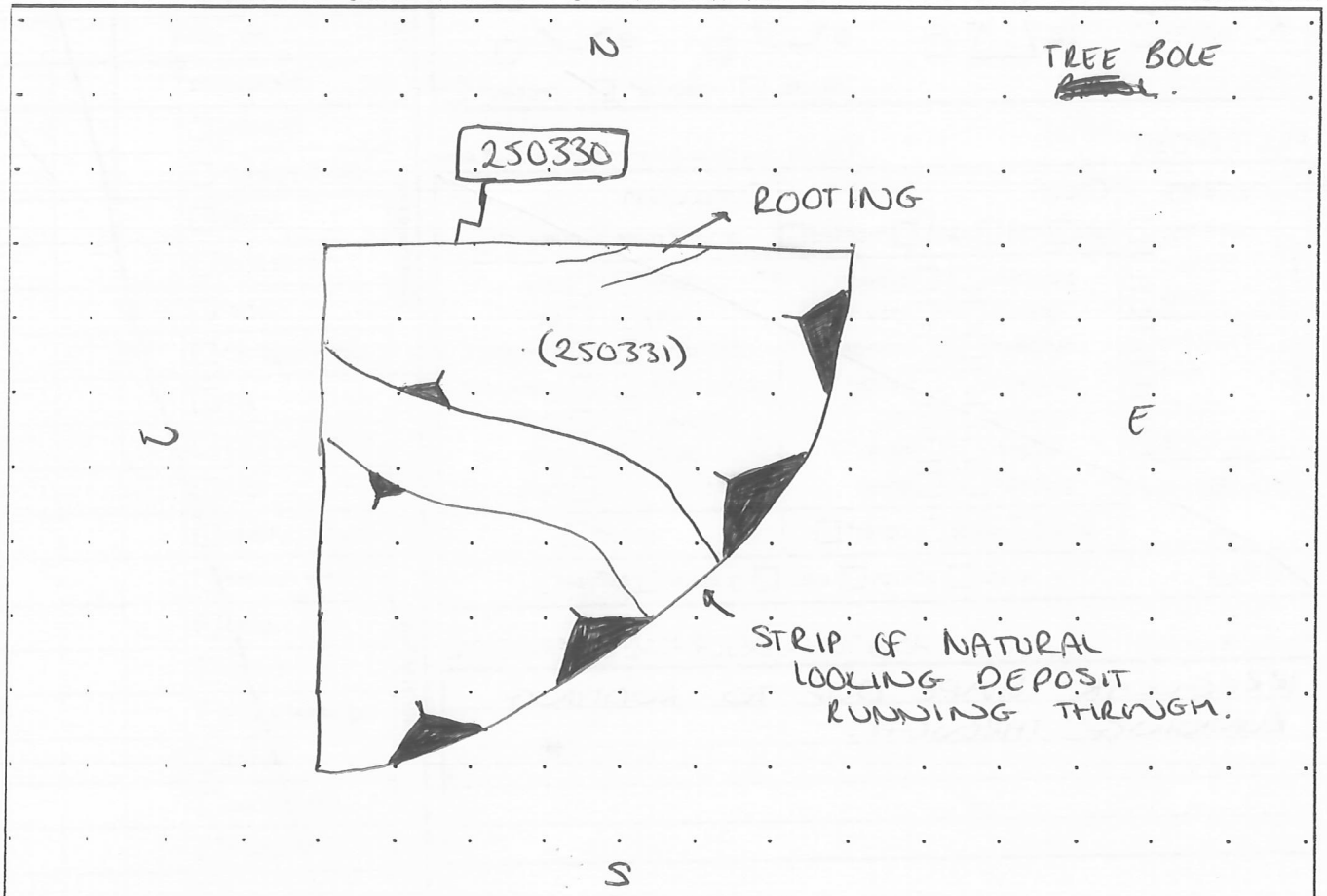

INITIAL AND DATE

Date	12.11.20
Recorded by	CH
Checked by	

CONTEXT SHEET

HEADLAND ARCHAEOLOGY

Site code	Area/Field	Sub-area/Trench	Context no.
1N 191 TCAR	2		250331
Accession no.	**Subgroup**	**Parent context**	**Context type**
			cut ☐ fill ☐ deposit ☐

STRATIGRAPHIC MATRIX / STRATIGRAPHY

		250002			Same as context
	this context =	250331			Cuts context
		250330			Cut by context 250330

Fill this section in for **CUTS/DEPOSITS** only (when recording slots, length is length of slot, not whole feature)

SHAPE

Shape				Shape result of (tick all that apply)		
sub-rectangular ☐	square ☐	linear ☐	irregular ☐	degree of truncation ☐	natural processes ☐	uncertain ☐
	circular ☐	curvilinear ☐	other* ☐	material cut into ☐	design ☐	

Dimensions (in metres)	length (L)		width (W)		ave. depth (D)		diameter (Ø)	

CUT

if you are using this section score out section **FILL/DEPOSIT** below

Orientation	Profile (pick best approximate)
N-S ☐	① ☐ ② ☐ ③ ☐
E-W ☐	④ ☐ ⑤ ☐ ⑥ ☐
NE-SW ☐	⑦ ☐ ⑧ ☐ ⑨ ☐
NW-SE ☐	regular ☐ irregular* ☐ stepped* ☐

FILL/DEPOSIT

if you are using this section score out section **CUT** above

Consistency		Colour		Composition	
SANDS	cemented ☐	light ☐ mid ☑ dark ☐ mottled ☐		organic material present* ☐	
	compact ☐	brownish ☐	☑ brown	clayey ☐	☐ clay
	loose ☑	greyish ☑	☐ grey	silty ☑	☐ silt
CLAYS AND SILTS	hard (brittle) ☐	orangeish ☐	☐ orange	fine sandy ☐	☐ fine sand
	firm ☐	yellowish ☐	☐ yellow	coarse sandy ☐	☐ coarse sand
	plastic ☑	reddish ☐	☐ red	gravelly ☑	☑ gravel
	friable ☐	blueish ☐	☐ blue	peaty ☐	☐ peat
Thickness (max)		greenish ☐	☐ green		☐ loam
		black ☐ white ☐ other* ☐		other* ☐	
Interface		sharp ☐ abrupt ☐ clear ☐ gradual ☑ diffuse ☐			

INCLUSIONS

FILLS/DEPOSITS only

	Sub-	Freq	Size	Sort
NATURAL	☐ angular stones*			
	☑ rounded stones*	R	S	M
	iron pan			
	manganese			
ENVIRONMENTAL	charcoal ☐			
	plant remains* ☐			
	wood ☐			
	marine shell ☐			
	bone* ☐			
	other organic* ☐			
ARTEFACTUAL	pot ☐			
	fired clay / CBM ☐			
	CTP ☐			
	mortar / plaster ☐			
	leather / textile ☐			
	glass ☐			
	metal ☐			
	industrial waste ☐			
	lithics ☐			
	coarse stone ☐			
	burnt stone ☐			
	☐			
	☐			

tick box for bulk find; indicate frequency using ***R*** : rare, ***O*** : occasional, ***M*** : moderate, ***F*** : frequent; indicate size using ***V*** : very small, ***S*** : small, ***M*** : medium, ***L*** : large; indicate sorting using ***P*** : poor*, ***M*** : moderate*, ***W*** : well

including items marked *

ADDITIONAL DESCRIPTIVE OBSERVATIONS

MID - DARK BROWN FILL WITH ROOTING GOING THROUGH.

CROSS REFERENCE

Sample no.	Finds no.	Photo no.	Drawing no.
		~~210663~~ 210634 210635 210636	
			Surveyed: plan ☐ section ☐ levels ☐

Please turn over for discussion, interpretation and sketches.
This form is incomplete if fields marked with ◤ are empty.

INTERPRETATION

CUT

- pit ☐
- post-hole ☐
- stake-hole ☐
- ditch ☐
- ring-ditch ☐
- beam slot ☐
- construction cut ☐
- robber cut ☐
- palaeochannel ☐
- furrow ☐
- field boundary ☐
- burial cut ☐
- other (describe below) ☐

if you are using the section marked CUT score out the section FILL/DEPOSIT and vice versa

FILL/DEPOSIT

- topsoil ☐
- subsoil ☐
- geological subsoil ☐
- buried topsoil ☐
- surface ☐
- occupation layer ☐
- dumped layer ☐
- deliberate backfill ☐
- destruction debris ☐
- bedding layer ☐
- natural infilling ☑
- colluvial layer ☐
- in situ burning ☐
- post-pipe ☐
- packing ☐
- cremation ☐
- other (describe below) ☐

Basic process

construction ☐ use ☐ disuse ☑

DISCUSSION

show how you have drawn your interpretation from your descriptive observations

IRREGULAR LOCATION OF NATURAL DEPOSIT IN FEATURE, JUSTIFICATION IS THAT THE FEATURE IS A TREE BOLE. ROOTING AND NATURAL PROCESSES HAS CAUSED IRREGULAR SHAPING TO FEATURE.

SKETCHES

consider: location plan, detailed plan showing relationships, section showing fills/deposits as appropriate

SEE CONTEXT SHEET NO. 250330.

INITIAL AND DATE

Date	12.11.20
Recorded by	CH
Checked by	

CONTEXT SHEET

HEADLAND ARCHAEOLOGY

Site code	Area/Field	Sub-area/Trench	Context no.
IN19ITCAR	AREA 2	TEAM 5	(250332)
Accession no.	Subgroup	Parent context	Context type
—	—	[250333]	cut ☐ fill ☒ deposit ☐

STRATIGRAPHIC MATRIX

					STRATIGRAPHY
		(250002)			Same as context
	this context =	(250332)			Cuts context
		[250333]			Cut by context

Fill this section in for **CUTS/DEPOSITS** only (when recording slots, length is length of slot, not whole feature)

SHAPE

Shape				Shape result of (tick all that apply)		
sub-rectangular ☐	square ☐ / circular ☐	linear ☐ / curvilinear ☐	irregular ☐ / other* ☐	degree of truncation ☐ / material cut into ☐	natural processes ☐ / design ☐	uncertain ☐

Dimensions (in metres)	length (L)		width (W)		ave. depth (D)		diameter (Ø)	

CUT

if you are using this section score out section **FILL/DEPOSIT** below

Orientation	Profile (pick best approximate)
N-S ☐ / E-W ☐ / NE-SW ☐ / NW-SE ☐	① ☐ ② ☐ ③ ☐ ④ ☐ ⑤ ☐ ⑥ ☐ ⑦ ☐ ⑧ ☐ ⑨ ☐ regular ☐ irregular* ☐ stepped* ☐

FILL/DEPOSIT

if you are using this section score out section **CUT** above

Consistency		Colour		Composition	
SANDS: cemented ☐ / compact ☐ / loose ☐		light ☒ mid ☐ dark ☐ mottled ☐		organic material present* ☐	
CLAYS AND SILTS: hard (brittle) ☐ / firm ☒ / plastic ☐ / friable ☐		brownish ☒ / greyish ☐ / orangeish ☐ / yellowish ☐ / reddish ☐ / blueish ☐ / greenish ☐	☐ brown / ☒ grey / ☐ orange / ☐ yellow / ☐ red / ☐ blue / ☐ green	clayey ☒ / silty ☐ / fine sandy ☐ / coarse sandy ☐ / gravelly ☐ / peaty ☐	☐ clay / ☒ silt / ☐ fine sand / ☐ coarse sand / ☐ gravel / ☐ peat / ☐ loam
Thickness (max) 0.48		black ☐ white ☐ other* ☐		other* ☐	
Interface		sharp ☐ abrupt ☐ clear ☐ gradual ☒ diffuse ☐			

INCLUSIONS

FILLS/DEPOSITS only

	Sub-	Freq	Size	Sort
NATURAL	angular stones* ☐			
NATURAL	rounded stones* ☐	R	S	W
NATURAL	iron pan			
NATURAL	manganese			
ENVIRONMENTAL	charcoal ☒	F	S	W
ENVIRONMENTAL	plant remains* ☐			
ENVIRONMENTAL	wood ☐			
ENVIRONMENTAL	marine shell ☐			
ENVIRONMENTAL	bone* ☐			
ENVIRONMENTAL	other organic* ☐			
ARTEFACTUAL	pot ☐			
ARTEFACTUAL	fired clay / CBM ☐			
ARTEFACTUAL	CTP ☐			
ARTEFACTUAL	mortar / plaster ☐			
ARTEFACTUAL	leather / textile ☐			
ARTEFACTUAL	glass ☐			
ARTEFACTUAL	metal ☐			
ARTEFACTUAL	industrial waste ☐			
ARTEFACTUAL	lithics ☐			
ARTEFACTUAL	coarse stone ☐			
ARTEFACTUAL	burnt stone ☐			
	☐			
	☐			

tick box for bulk find; indicate frequency using ***R***: rare, ***O***: occasional, ***M***: moderate, ***F***: frequent; indicate size using ***V***: very small, ***S***: small, ***M***: medium, ***L***: large; indicate sorting using ***P***: poor*, ***M***: moderate*, ***W***: well

ADDITIONAL DESCRIPTIVE OBSERVATIONS

including items marked *

CHARCOAL INCLUSIONS

CROSS REFERENCE

Sample no.	Finds no.	Photo no.	Drawing no.
25030		210657 210658 210659 210660 210661	

Surveyed: plan ☐ section ☐ levels ☐

Please turn over for discussion, interpretation and sketches.
This form is incomplete if fields marked with ◤ are empty.

INTERPRETATION

CUT

- pit ☐
- post-hole ☐
- stake-hole ☐
- ditch ☐
- ring-ditch ☐
- beam slot ☐
- construction cut ☐
- robber cut ☐
- palaeochannel ☐
- furrow ☐
- field boundary ☐
- burial cut ☐
- other (describe below) ☐

if you are using the section marked CUT score out the section FILL/DEPOSIT and vice versa

FILL/DEPOSIT

- topsoil ☐
- subsoil ☐
- geological subsoil ☐
- buried topsoil ☐
- surface ☐
- occupation layer ☐
- dumped layer ☐
- deliberate backfill ☐
- destruction debris ☐
- bedding layer ☐
- natural infilling ☒
- colluvial layer ☐
- in situ burning ☐
- post-pipe ☐
- packing ☐
- cremation ☐
- other (describe below) ☐

Basic process

construction ☐ use ☐ disuse ☒

DISCUSSION

show how you have drawn your interpretation from your descriptive observations

THE CHARCOAL INCLUSIONS AND THE IRREGULARITY OF THE INTERFACE SUGGESTS THIS FILL IS NATURAL INFILLING OF A TREE BOLE.

SKETCHES

consider: location plan, detailed plan showing relationships, section showing fills/deposits as appropriate

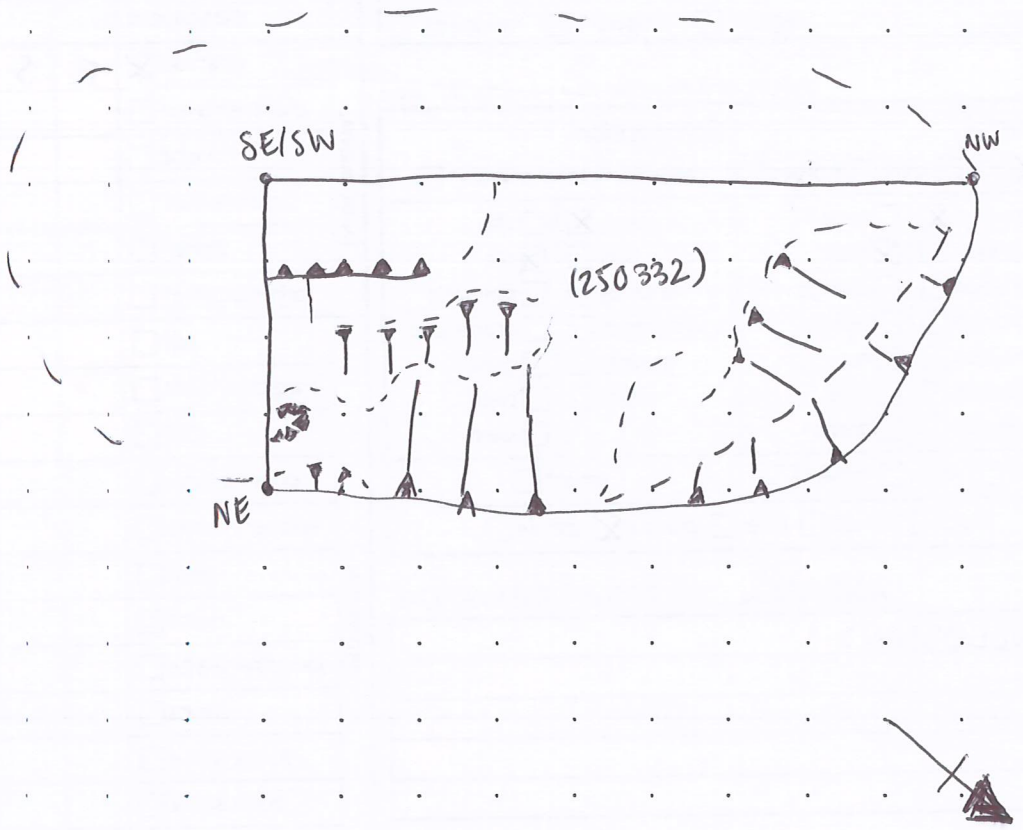

INITIAL AND DATE

Date	11.11.20
Recorded by	JH
Checked by	

CONTEXT SHEET

HEADLAND ARCHAEOLOGY

Site code	Area/Field	Sub-area/Trench	Context no.
1N19ITCAR	AREA 2	TEAM 5	[250333]
Accession no.	**Subgroup**	**Parent context**	**Context type**
—	—	[250333]	cut ☒ fill ☐ deposit ☐

STRATIGRAPHIC MATRIX

		(250332)		
		this context = [250333]		
		(250003)		

STRATIGRAPHY

Same as context —

Cuts context (250003)

Cut by context —

Fill this section in for **CUTS/DEPOSITS** only (when recording slots, length is length of slot, not whole feature)

SHAPE

Shape: sub-rectangular ☐ square ☐ circular ☐ linear ☐ curvilinear ☐ irregular ☒ other* ☐

Shape result of (tick all that apply): degree of truncation ☐ material cut into ☐ natural processes ☒ design ☐ uncertain ☐

Dimensions (in meters): length (L) 2.06 width (W) 1.30 ave. depth (D) 0.48 diameter (Ø)

CUT

if you are using this section score out section **FILL/DEPOSIT** below

Orientation: N-S ☐ E-W ☐ NE-SW ☒ NW-SE ☐

Profile (pick best approximate): ① ☐ ② ☐ ③ ☐ ④ ☐ ⑤ ☒ ⑥ ☐ ⑦ ☐ ⑧ ☐ ⑨ ☐

regular ☐ irregular* ☒ stepped* ☐

FILL/DEPOSIT

if you are using this section score out section **CUT** above

Consistency: SANDS: cemented ☐ compact ☐ loose ☐; CLAYS AND SILTS: hard (brittle) ☐ firm ☐ plastic ☐ friable ☐

Colour: light ☐ mid ☐ dark ☐ mottled ☐; brownish ☐ brown ☐; greyish ☐ grey ☐; orangeish ☐ orange ☐; yellowish ☐ yellow ☐; reddish ☐ red ☐; blueish ☐ blue ☐; greenish ☐ green ☐; black ☐ white ☐ other* ☐

Composition: organic material present* ☐; clayey ☐ clay ☐; silty ☐ silt ☐; fine sandy ☐ fine sand ☐; coarse sandy ☐ coarse sand ☐; gravelly ☐ gravel ☐; peaty ☐ peat ☐; loam ☐; other* ☐

Thickness (max)

Interface: sharp ☐ abrupt ☐ clear ☐ gradual ☐ diffuse ☐

INCLUSIONS

FILLS/DEPOSITS only

	Sub-	Freq	Size	Sort
NATURAL	angular stones* ☐			
	rounded stones* ☐			
	iron pan			
	manganese			
ENVIRONMENTAL	charcoal ☐			
	plant remains* ☐			
	wood ☐			
	marine shell ☐			
	bone* ☐			
	other organic* ☐			
ARTEFACTUAL	pot ☐			
	fired clay / CBM ☐			
	CTP ☐			
	mortar / plaster ☐			
	leather / textile ☐			
	glass ☐			
	metal ☐			
	industrial waste ☐			
	lithics ☐			
	coarse stone ☐			
	burnt stone ☐			
	☐			
	☐			

tick box for bulk find; indicate frequency using ***R***: rare, ***O***: occasional, ***M***: moderate, ***F***: frequent; indicate size using ***V***: very small, ***S***: small, ***M***: medium, ***L***: large; indicate sorting using ***P***: poor*, ***M***: moderate*, ***W***: well

ADDITIONAL DESCRIPTIVE OBSERVATIONS

including items marked *

LARGE IRREGULAR BASE CUT

CROSS REFERENCE

Sample no.	Finds no.	Photo no.	Drawing no.
—	—	210657 210658 210659 210660 210661	—

Surveyed: plan ☐ section ☐ levels ☐

Please turn over for discussion, interpretation and sketches. This form is incomplete if fields marked with ◤ are empty.

INTERPRETATION

CUT

- pit ☐
- post-hole ☐
- stake-hole ☐
- ditch ☐
- ring-ditch ☐
- beam slot ☐
- construction cut ☐
- robber cut ☐
- palaeochannel ☐
- furrow ☐
- field boundary ☐
- burial cut ☐
- other (describe below) ☒

TREEBOLE

if you are using the section marked CUT score out the section FILL/DEPOSIT and vice versa

FILL/DEPOSIT

- topsoil ☐
- subsoil ☐
- geological subsoil ☐
- buried topsoil ☐
- surface ☐
- occupation layer ☐
- dumped layer ☐
- deliberate backfill ☐
- destruction debris ☐
- bedding layer ☐
- natural infilling ☐
- colluvial layer ☐
- in situ burning ☐
- post-pipe ☐
- packing ☐
- cremation ☐
- other (describe below) ☐

Basic process

construction ☐ use ☒ disuse ☐

DISCUSSION

show how you have drawn your interpretation from your descriptive observations

THE IRREGULARITY OF THIS FEATURE INTO THE NATURAL AND ITS CHARCOAL INCLUSIONS SUGGEST IT IS A TREEBOLE.

SKETCHES

consider location plan, detailed plan showing relationships, section showing fills/deposits as appropriate

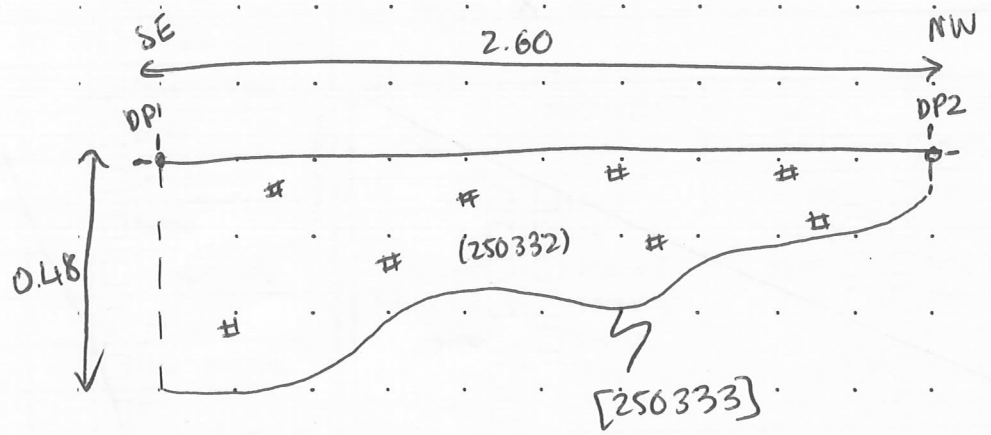

(250002)
|
(250332)
|
[250333]
|
(250003)

NORTHEAST FACING SECTION OF TREEBOLE

= CHARCOAL

INITIAL AND DATE

Date	11.11.20
Recorded by	JH
Checked by	

CONTEXT SHEET

HEADLAND ARCHAEOLOGY

Site code	Area/Field	Sub-area/Trench	Context no.
1N19 IT CAR	2		250334
Accession no.	**Subgroup**	**Parent context**	**Context type**
			cut ☑ fill ☐ deposit ☐

STRATIGRAPHIC MATRIX / STRATIGRAPHY

		250335			Same as context
	this context =	250334			Cuts context 250335
		250003			Cut by context

Fill this section in for **CUTS/DEPOSITS** only (when recording slots, length is length of slot, not whole feature)

SHAPE

Shape				Shape result of (tick all that apply)		
sub-rectangular ☐	square ☐ circular ☐	linear ☐ curvilinear ☐	irregular ☑ other* ☐	degree of truncation ☐ material cut into ☐	natural processes ☑ design ☐	uncertain ☐

Dimensions (in meters)	length (L)	width (W)	ave. depth (D)	diameter (Ø)
	1m+	0.63 m	0.33 m	

CUT

if you are using this section score out section **FILL/DEPOSIT** below

Orientation

- N-S ☐
- E-W ☐
- NE-SW ☐
- NW-SE ☑

Profile (pick best approximate)

① ☐ ② ☑ ③ ☐
④ ☐ ⑤ ☐ ⑥ ☐
⑦ ☐ ⑧ ☐ ⑨ ☐

regular ☐ irregular* ☑ stepped* ☐

FILL/DEPOSIT

if you are using this section score out section **CUT** above

Consistency		Colour		Composition	
SANDS	cemented ☐ compact ☐ loose ☐	light ☐ mid ☐ dark ☐ mottled ☐		organic material present* ☐	
CLAYS AND SILTS	hard (brittle) ☐ firm ☐ plastic ☐ friable ☐	brownish ☐	brown ☐	clayey ☐	clay ☐
		greyish ☐	grey ☐	silty ☐	silt ☐
		orangeish ☐	orange ☐	fine sandy ☐	fine sand ☐
		yellowish ☐	yellow ☐	coarse sandy ☐	coarse sand ☐
		reddish ☑	red ☐	gravelly ☐	gravel ☐
		blueish ☐	blue ☐	peaty ☐	peat ☐
Thickness (max)		greenish ☐	green ☐		loam ☐
		black ☐ white ☐ other* ☐		other* ☐	
Interface	sharp ☐ abrupt ☐ clear ☐ gradual ☐ diffuse ☐				

INCLUSIONS

FILLS/DEPOSITS only

	Sub-	Freq	Size	Sort
NATURAL	☐ angular stones*			
	☐ rounded stones*			
	iron pan			
	manganese			
ENVIRONMENTAL	charcoal ☐			
	plant remains* ☐			
	wood ☐			
	marine shell ☐			
	bone* ☐			
	other organic* ☐			
ARTEFACTUAL	pot ☐			
	fired clay / CBM ☐			
	CTP ☐			
	mortar / plaster ☐			
	leather / textile ☐			
	glass ☐			
	metal ☐			
	industrial waste ☐			
	lithics ☐			
	coarse stone ☐			
	burnt stone ☐			
	☐			
	☐			

tick box for bulk find; indicate frequency using ***R***: rare, ***O***: occasional, ***M***: moderate, ***F***: frequent; indicate size using ***V***: very small, ***S***: small, ***M***: medium, ***L***: large; indicate sorting using ***P***: poor*, ***M***: moderate*, ***W***: well

ADDITIONAL DESCRIPTIVE OBSERVATIONS

including items marked *

IRRECULAR SHAPE DUE TO THE NATURAL PROCESSES. ~~CAUSING~~

CROSS REFERENCE

Sample no.	Finds no.	Photo no.	Drawing no.
		210 718 210 719 210 720 210 721 210 722.	
			Surveyed plan ☐ section ☐ levels ☐

Please turn over for discussion, interpretation and sketches.
This form is incomplete if fields marked with ◤ are empty.

INTERPRETATION

CUT

- pit ☐
- post-hole ☐
- stake-hole ☐
- ditch ☐
- ring-ditch ☐
- beam slot ☐
- construction cut ☐
- robber cut ☐
- palaeochannel ☐
- furrow ☐
- field boundary ☐
- burial cut ☐
- other (describe below) ☑

FILL/DEPOSIT

- topsoil ☐
- subsoil ☐
- geological subsoil ☐
- buried topsoil ☐
- surface ☐
- occupation layer ☐
- dumped layer ☐
- deliberate backfill ☐
- destruction debris ☐
- bedding layer ☐
- natural infilling ☐
- colluvial layer ☐
- in situ burning ☐
- post-pipe ☐
- packing ☐
- cremation ☐
- other (describe below) ☐

if you are using the section marked **CUT** score out the section **FILL/DEPOSIT** and vice versa

Basic process

construction ☐ use ☐ disuse ☑

DISCUSSION

show how you have drawn your interpretation from your descriptive observations

NATURAL PROCESSES AND IRRECULAR SHAPE LEADS TO THE ASSUMPTION THAT IT IS A TREE BOWL. NO FINDS AND DARK TOP LAYER ON TOPSOIL ALSO SUGGESTS IT IS A TREE BOWL.

SKETCHES

consider: location plan, detailed plan showing relationships, section showing fills/deposits as appropriate

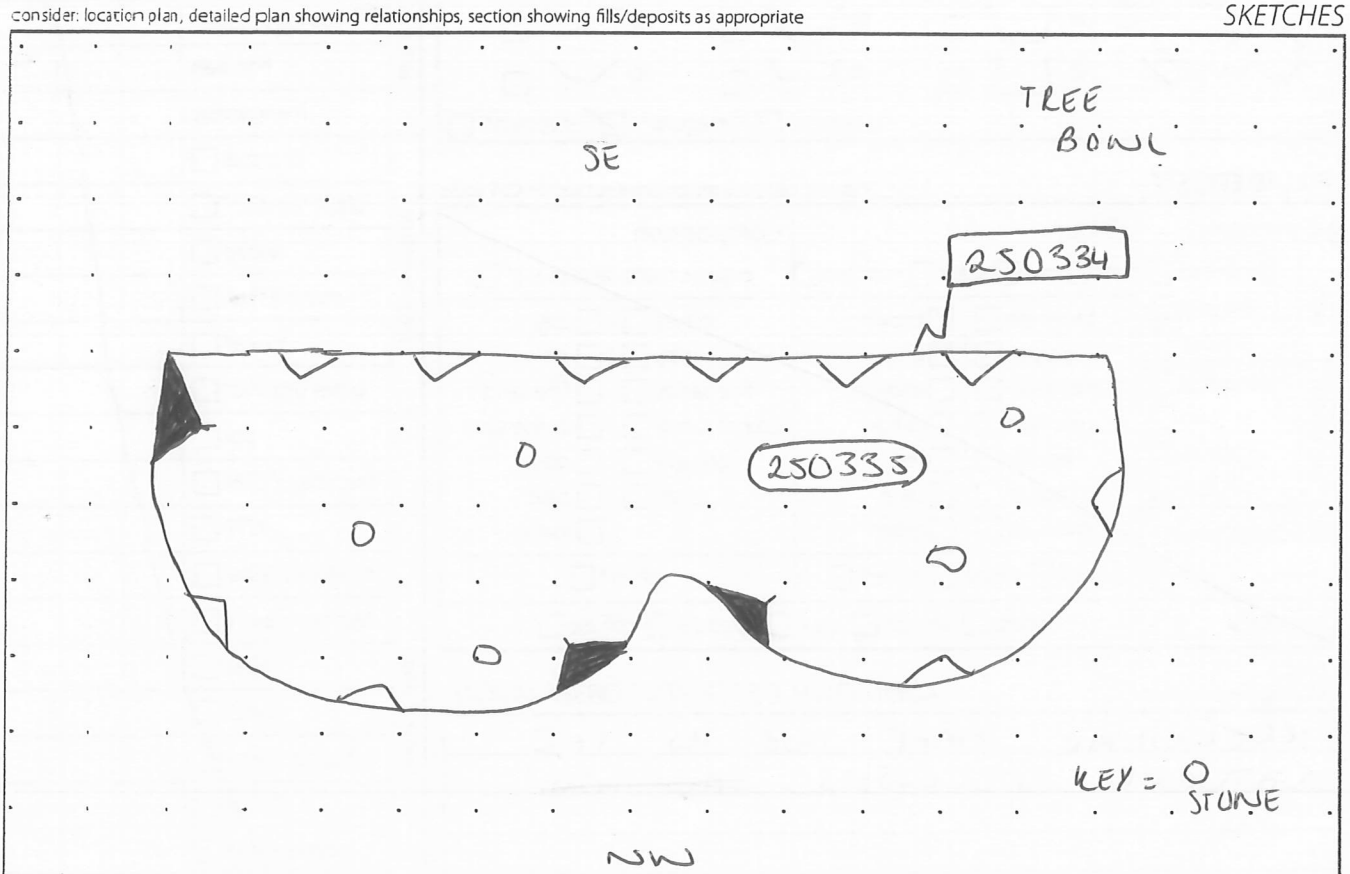

INITIAL AND DATE

Date	16/11/20
Recorded by	CH
Checked by	

CONTEXT SHEET

HEADLAND ARCHAEOLOGY

Site code	Area/Field	Sub-area/Trench	Context no.
1N19 ITCAR	2		250335
Accession no.	**Subgroup**	**Parent context**	**Context type**
			cut ☐ fill ☑ deposit ☐

STRATIGRAPHIC MATRIX / STRATIGRAPHY

					STRATIGRAPHY
		250002.			Same as context
	this context =	250335			Cuts context
		250334			Cut by context 250334

Fill this section in for **CUTS/DEPOSITS** only (when recording slots, length is length of slot, not whole feature)

SHAPE

Shape				Shape result of (tick all that apply)		
sub- ☐	square ☐	linear ☐	irregular ☐	degree of truncation ☐	natural processes ☐	uncertain ☐
rectangular ☐	circular ☐	curvilinear ☐	other* ☐	material cut into ☐	design ☐	

Dimensions (in meters)	length (L)		width (W)		ave. depth (D)		diameter (Ø)	

CUT

if you are using this section score out section **FILL/DEPOSIT** below

Orientation	Profile (pick best approximate)
N-S ☐	① ☐ ② ☐ ③ ☐
E-W ☐	④ ☐ ⑤ ☐ ⑥ ☐
NE-SW ☐	⑦ ☐ ⑧ ☐ ⑨ ☐
NW-SE ☐	regular ☐ irregular* ☐ stepped* ☐

FILL/DEPOSIT

if you are using this section score out section **CUT** above

Consistency		Colour		Composition	
SANDS	cemented ☐	light ☐ mid ☐ dark ☐ mottled ☑		organic material present* ☐	
	compact ☐	brownish ☐	☑ brown	clayey ☐	☐ clay
	loose ☑	greyish ☐	☐ grey	silty ☑	☐ silt
CLAYS AND SILTS	hard (brittle) ☐	orangeish ☑	☐ orange	fine sandy ☐	☑ fine sand
	firm ☐	yellowish ☐	☐ yellow	coarse sandy ☐	☐ coarse sand
	plastic ☑	reddish ☐	☐ red	gravelly ☐	☐ gravel
	friable ☐	blueish ☐	☐ blue	peaty ☐	☐ peat
Thickness (max)		greenish ☐	☐ green		☐ loam
		black ☐ white ☐ other* ☐		other* ☐	
Interface	sharp ☐ abrupt ☐ clear ☐ gradual ☑ diffuse ☐				

INCLUSIONS

FILLS/DEPOSITS only

	Sub-	Freq	Size	Sort
NATURAL	☐ angular stones*			
	☑ rounded stones*	R	S/M	M
	iron pan			
	manganese			
ENVIRONMENTAL	charcoal ☐			
	plant remains* ☐			
	wood ☐			
	marine shell ☐			
	bone* ☐			
	other organic* ☐			
ARTEFACTUAL	pot ☐			
	fired clay / CBM ☐			
	CTP ☐			
	mortar / plaster ☐			
	leather / textile ☐			
	glass ☐			
	metal ☐			
	industrial waste ☐			
	lithics ☐			
	coarse stone ☐			
	burnt stone ☐			
	☐			
	☐			

tick box for bulk find; indicate frequency using ***R***: rare, ***O***: occasional, ***M***: moderate, ***F***: frequent; indicate size using ***V***: very small, ***S***: small, ***M***: medium, ***L***: large; indicate sorting using ***P***: poor*, ***M***: moderate*, ***W***: well

including items marked *

ADDITIONAL DESCRIPTIVE OBSERVATIONS

MOTTLED FILL OF NATURAL AND GREYISH BROWN FILL.

CROSS REFERENCE

Sample no.	Finds no.	Photo no.	Drawing no.
		210718 210719 210720 210721 210722.	Surveyed plan ☐ section ☐ levels ☐

Please turn over for discussion, interpretation and sketches.
This form is incomplete if fields marked with ◤ are empty.

INTERPRETATION

CUT

- pit ☐
- post-hole ☐
- stake-hole ☐
- ditch ☐
- ring-ditch ☐
- beam slot ☐
- construction cut ☐
- robber cut ☐
- palaeochannel ☐
- furrow ☐
- field boundary ☐
- burial cut ☐
- other (describe below) ☐

if you are using the section marked **CUT** score out the section **FILL/DEPOSIT** and vice versa

FILL/DEPOSIT

- topsoil ☐
- subsoil ☐
- geological subsoil ☐
- buried topsoil ☐
- surface ☐
- occupation layer ☐
- dumped layer ☐
- deliberate backfill ☐
- destruction debris ☐
- bedding layer ☐
- natural infilling ☑
- colluvial layer ☐
- in situ burning ☐
- post-pipe ☐
- packing ☐
- cremation ☐
- other (describe below) ☐

Basic process

construction ☐ use ☐ disuse ☑

DISCUSSION

show how you have drawn your interpretation from your descriptive observations

MOTTLED NATURAL SEEN IN FEATURE YET LAYERS OF A GREY/BROWN FILL OF TREE BOWL.

consider: location plan, detailed plan showing relationships, section showing fills/deposits as appropriate

SKETCHES

SEE CONTEXT SHEET NO. 250334.

INITIAL AND DATE

Date	16/11/20
Recorded by	CH
Checked by	

CONTEXT SHEET

HEADLAND ARCHAEOLOGY

Site code	Area/~~Field~~	Sub-area/Trench	Context no.
1N19ITCAR	2		250336
Accession no.	**Subgroup**	**Parent context**	**Context type**
		250337	cut ☐ fill ☑ deposit ☐

STRATIGRAPHIC MATRIX / STRATIGRAPHY

		250002			Same as context
	this context =	250336			Cuts context
		250337			Cut by context

SHAPE

fill this section in for **CUTS/DEPOSITS** only (when recording slots, length is length of slot, not whole feature)

Shape				Shape result of (tick all that apply)		
sub-☐	square ☐	linear ☐	irregular ☐	degree of truncation ☐	natural processes ☐	uncertain ☐
rectangular ☐	circular ☐	curvilinear ☐	other* ☐	material cut into ☐	design ☐	

Dimensions (in meters)	length (L)		width (W)		ave. depth (D)		diameter (Ø)	

CUT

if you are using this section score out section **FILL/DEPOSIT** below

Orientation: N-S ☐ E-W ☐ NE-SW ☐ NW-SE ☐

Profile (pick best approximate): ① ☐ ② ☐ ③ ☐ ④ ☐ ⑤ ☐ ⑥ ☐ ⑦ ☐ ⑧ ☐ ⑨ ☐

regular ☐ irregular* ☐ stepped* ☐

FILL/DEPOSIT

if you are using this section score out section **CUT** above

Consistency

SANDS: cemented ☐ compact ☐ loose ☐

CLAYS AND SILTS: hard (brittle) ☐ firm ☐ plastic ☐ friable ☑

Colour: light ☑ mid ☐ dark ☐ mottled ☐

brownish ☐	brown ☐
greyish ☐	grey ☑
orangeish ☐	orange ☐
yellowish ☑	yellow ☐
reddish ☐	red ☐
blueish ☐	blue ☐
greenish ☐	green ☐

black ☐ white ☐ other* ☐

Composition: organic material present* ☐

clayey ☐	clay ☐
silty ☐	silt ☑
fine sandy ☑	fine sand ☐
coarse sandy ☐	coarse sand ☐
gravelly ☐	gravel ☐
peaty ☐	peat ☐
	loam ☐

other* ☐

Thickness (max): 0.43

Interface: sharp ☐ abrupt ☐ clear ☑ gradual ☐ diffuse ☐

INCLUSIONS

FILLS/DEPOSITS only

	Sub-	Freq	Size	Sort
NATURAL	angular stones* ☐			
	rounded stones* ☑	F	S	M
	iron pan			
	manganese			
ENVIRONMENTAL	charcoal ☑	M	S	M
	plant remains* ☐			
	wood ☐			
	marine shell ☐			
	bone* ☐			
	other organic* ☐			
ARTEFACTUAL	pot ☑	R	V	P
	fired clay / CBM ☐			
	CTP ☐			
	mortar / plaster ☐			
	leather / textile ☐			
	glass ☐			
	metal ☐			
	industrial waste ☐			
	lithics ☐			
	coarse stone ☐			
	burnt stone ☐			
	☐			
	☐			

tick box for bulk find; indicate frequency using ***R***: rare, ***O***: occasional, ***M***: moderate, ***F***: frequent; indicate size using ***V***: very small, ***S***: small, ***M***: medium, ***L***: large; indicate sorting using ***P***: poor*, ***M***: moderate*, ***W***: well

ADDITIONAL DESCRIPTIVE OBSERVATIONS

including items marked *

FILL CONTAINS MODERATE AMOUNT OF ROUNDED STONE + CHARCOAL INCLUSIONS. CONSISTENCY MATCHES FINE SANDY SILT. SMALL IRON AGE POTTERY SHERD THE ONLY ARTEFACT FIND.

CROSS REFERENCE

Sample no.	Finds no.	Photo no.	Drawing no.
		210730 210731	
			Surveyed: plan ☐ section ☐ levels ☐

Please turn over for discussion, interpretation and sketches. This form is incomplete if fields marked with ◤ are empty.

INTERPRETATION

CUT

- pit ☐
- post-hole ☐
- stake-hole ☐
- ditch ☐
- ring-ditch ☐
- beam slot ☐
- construction cut ☐
- robber cut ☐
- palaeochannel ☐
- furrow ☐
- field boundary ☐
- burial cut ☐
- other (describe below) ☐

if you are using the section marked **CUT** score out the section **FILL/DEPOSIT** and vice versa

FILL/DEPOSIT

- topsoil ☐
- subsoil ☐
- geological subsoil ☐
- buried topsoil ☐
- surface ☐
- occupation layer ☐
- dumped layer ☐
- deliberate backfill ☐
- destruction debris ☐
- bedding layer ☐
- natural infilling ☑
- colluvial layer ☐
- in situ burning ☐
- post-pipe ☐
- packing ☐
- cremation ☐
- other (describe below) ☐

Basic process

construction ☐ use ☐ disuse ☑

DISCUSSION

show how you have drawn your interpretation from your descriptive observations

ROUNDED STONES AND CHARCOAL WERE THE TWO INCLUSIONS THAT APPEARED THE MOST WHEN EXCAVATING. SINGLE IRON AGE POTTERY SHERD ALSO UNCOVERED - ABSENCE OF OTHER ARTEFACTUAL INCLUSIONS SUGGESTS IT WAS DEPOSITED HERE THROUGH LOW ENERGY NATURAL PROCESSES AS THE TREEBOLE WAS INFILLED OVER TIME.

SKETCHES

consider: location plan, detailed plan showing relationships, section showing fills/deposits as appropriate

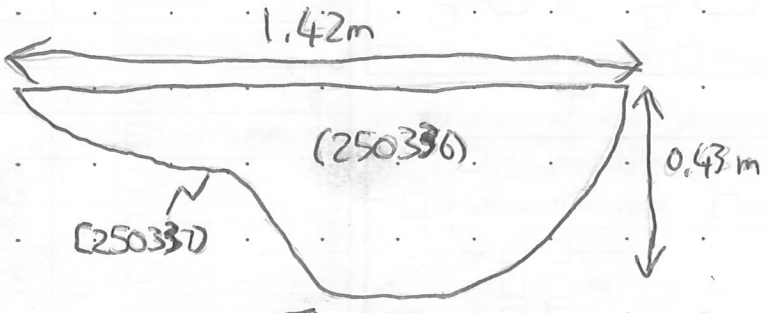

EAST-FACING SECTION OF TREEBOLE

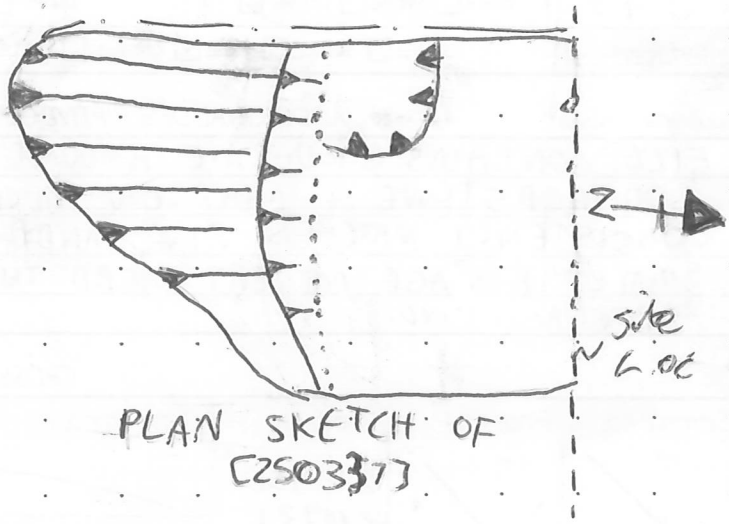

PLAN SKETCH OF [250337]

INITIAL AND DATE

Date	16/11/20
Recorded by	DSG
Checked by	

CONTEXT SHEET

HEADLAND ARCHAEOLOGY

Site code	Area/~~Field~~	Sub-area/Trench	Context no.
IN19ITCAR	2		250337
Accession no.	**Subgroup**	**Parent context**	**Context type**
			cut ☑ fill ☐ deposit ☐

STRATIGRAPHIC MATRIX / STRATIGRAPHY

					STRATIGRAPHY
		250336			Same as context —
	this context =	250337			Cuts context —
		250003			Cut by context —

fill this section in for **CUTS/DEPOSITS** only (when recording slots, length is length of slot, not whole feature)

SHAPE

Shape				Shape result of (tick all that apply)		
sub-☐	square ☐	linear ☐	irregular ☑	degree of truncation ☐	natural processes ☑	uncertain ☐
rectangular ☐	circular ☐	curvilinear ☐	other* ☐	material cut into ☐	design ☐	

Dimensions (in meters)	length (L)	width (W)	ave. depth (D)	diameter (Ø)
	—	—	0.43	1.42

CUT

if you are using this section score out section **FILL/DEPOSIT** below

Orientation: N-S ☐ E-W ☐ NE-SW ☐ NW-SE ☐

Profile (pick best approximate): ① ☐ ② ☐ ③ ☐ ④ ☐ ⑤ ☐ ⑥ ☐ ⑦ ☐ ⑧ ☐ ⑨ ☑

regular ☐ irregular* ☑ stepped* ☐

FILL/DEPOSIT

if you are using this section score out section **CUT** above

Consistency		Colour		Composition	
SANDS	cemented ☐	light ☐ mid ☐ dark ☐ mottled ☐		organic material present* ☐	
SANDS	compact ☐	brownish ☐	brown ☐	clayey ☐	clay ☐
SANDS	loose ☐	greyish ☐	grey ☐	silty ☐	silt ☐
CLAYS AND SILTS	hard (brittle) ☐	orangeish ☐	orange ☐	fine sandy ☐	fine sand ☐
CLAYS AND SILTS	firm ☐	yellowish ☐	yellow ☐	coarse sandy ☐	coarse sand ☐
CLAYS AND SILTS	plastic ☐	reddish ☐	red ☐	gravelly ☐	gravel ☐
CLAYS AND SILTS	friable ☐	blueish ☐	blue ☐	peaty ☐	peat ☐
Thickness (max)		greenish ☐	green ☐		loam ☐
		black ☐ white ☐ other* ☐		other* ☐	
Interface		sharp ☐ abrupt ☐ clear ☐ gradual ☐ diffuse ☐			

INCLUSIONS

FILLS/DEPOSITS only

	Sub-	Freq	Size	Sort
NATURAL	angular stones* ☐			
NATURAL	rounded stones* ☐			
NATURAL	iron pan			
NATURAL	manganese			
ENVIRONMENTAL	charcoal ☐			
ENVIRONMENTAL	plant remains* ☐			
ENVIRONMENTAL	wood ☐			
ENVIRONMENTAL	marine shell ☐			
ENVIRONMENTAL	bone* ☐			
ENVIRONMENTAL	other organic* ☐			
ARTEFACTUAL	pot ☐			
ARTEFACTUAL	fired clay / CBM ☐			
ARTEFACTUAL	CTP ☐			
ARTEFACTUAL	mortar / plaster ☐			
ARTEFACTUAL	leather / textile ☐			
ARTEFACTUAL	glass ☐			
ARTEFACTUAL	metal ☐			
ARTEFACTUAL	industrial waste ☐			
ARTEFACTUAL	lithics ☐			
ARTEFACTUAL	coarse stone ☐			
ARTEFACTUAL	burnt stone ☐			
ARTEFACTUAL	☐			
ARTEFACTUAL	☐			

tick box for bulk find; indicate frequency using ***R***: rare, ***O***: occasional, ***M***: moderate, ***F***: frequent; indicate size using ***V***: very small, ***S***: small, ***M***: medium, ***L***: large; indicate sorting using ***P***: poor*, ***M***: moderate*, ***W***: well

including items marked *

ADDITIONAL DESCRIPTIVE OBSERVATIONS

IRREGULAR CUT LINE TRACKS OVER UNDULATING BASE.

CROSS REFERENCE

Sample no.	Finds no.	Photo no.	Drawing no.
—	—	210730 210731	—
			Surveyed: plan ☐ section ☐ levels ☐

Please turn over for discussion, interpretation and sketches.
This form is incomplete if fields marked with ◤ are empty.

INTERPRETATION

CUT

- pit ☐
- post-hole ☐
- stake-hole ☐
- ditch ☐
- ring-ditch ☐
- beam slot ☐
- construction cut ☐
- robber cut ☐
- palaeochannel ☐
- furrow ☐
- field boundary ☐
- burial cut ☐
- other (describe below) ☐

FILL/DEPOSIT

- topsoil ☐
- subsoil ☐
- geological subsoil ☐
- buried topsoil ☐
- surface ☐
- occupation layer ☐
- dumped layer ☐
- deliberate backfill ☐
- destruction debris ☐
- bedding layer ☐
- natural infilling ☐
- colluvial layer ☐
- in situ burning ☐
- post-pipe ☐
- packing ☐
- cremation ☐
- other (describe below) ☐

if you are using the section marked **CUT** score out the section **FILL/DEPOSIT** and vice versa

Basic process

construction ☐ use ☐ disuse ☑

DISCUSSION

show how you have drawn your interpretation from your descriptive observations

IRREGULAR CUT SHAPE AND UNDULATING BASE SUGGEST THIS WAS A TREEBOLE. CHANGES IN COLOUR ON THE NATURAL SHOW ROOT ACTIVITY AND WE CAN ALSO ~~CHANE~~ SEE CHANGES IN SEDIMENT AS WELL - MIX OF FINE SANDY SILT + CLAY.

SKETCHES

consider: location plan, detailed plan showing relationships, section showing fills/deposits as appropriate

SEE CONTEXT SHEET FOR (250336) FOR SECTION + PLAN SKETCHES

INITIAL AND DATE

Date	16/11/20
Recorded by	DSG
Checked by	

CONTEXT SHEET

HEADLAND ARCHAEOLOGY

Site code	Area/Field	Sub-area/Trench	Context no.
IN19ITCAR	AREA 2	TEAM 5	(250 338)
Accession no.	**Subgroup**	**Parent context**	**Context type**
—	—	[250 339]	cut ☐ fill ☒ deposit ☐

STRATIGRAPHIC MATRIX / STRATIGRAPHY

		(250002)		
	this context =	(250338)		
		[250339]		

Same as context
Cuts context
Cut by context

fill this section in for **CUTS/DEPOSITS** only (when recording slots, length is length of slot, not whole feature)

SHAPE

Shape				Shape result of (tick all that apply)		
sub-☐	square ☐	linear ☐	irregular ☐	degree of truncation ☐	natural processes ☐	uncertain ☐
rectangular ☐	circular ☐	curvilinear ☐	other* ☐	material cut into ☐	design ☐	

Dimensions (in meters)	length (L)		width (W)		ave. depth (D)		diameter (Ø)	

CUT

if you are using this section score out section **FILL/DEPOSIT** below

Orientation	Profile (pick best approximate)
N-S ☐	① ☐ ② ☐ ③ ☐
E-W ☐	④ ☐ ⑤ ☐ ⑥ ☐
NE-SW ☐	⑦ ☐ ⑧ ☐ ⑨ ☐
NW-SE ☐	regular ☐ irregular* ☐ stepped* ☐

FILL/DEPOSIT

if you are using this section score out section **CUT** above

Consistency		Colour		Composition	
SANDS	cemented ☐	light ☐ mid ☐ dark ☒ mottled ☐		organic material present* ☐	
SANDS	compact ☐	brownish ☒	brown ☐	clayey ☐	clay ☐
SANDS	loose ☒	greyish ☐	grey ☒	silty ☒	silt ☐
CLAYS AND SILTS	hard (brittle) ☐	orangeish ☐	orange ☐	fine sandy ☐	fine sand ☐
CLAYS AND SILTS	firm ☐	yellowish ☐	yellow ☐	coarse sandy ☐	coarse sand ☒
CLAYS AND SILTS	plastic ☐	reddish ☐	red ☐	gravelly ☐	gravel ☐
CLAYS AND SILTS	friable ☐	blueish ☐	blue ☐	peaty ☐	peat ☐
Thickness (max)		greenish ☐	green ☐		loam ☐
0.21		black ☐ white ☐ other* ☐		other* ☐	
Interface		sharp ☒ abrupt ☐ clear ☐ gradual ☐ diffuse ☐			

including items marked *

ADDITIONAL DESCRIPTIVE OBSERVATIONS

DARK FILL WITH MUCH CHARCOAL INCLUSIONS, HOMOGENOUS.

INCLUSIONS

FILLS/DEPOSITS only

	Sub-	Freq	Size	Sort
NATURAL	angular stones* ☐			
NATURAL	rounded stones* ☐	O	S	W
NATURAL	iron pan			
NATURAL	manganese			
ENVIRONMENTAL	charcoal ☒	F	S/M	W
ENVIRONMENTAL	plant remains* ☐			
ENVIRONMENTAL	wood ☐			
ENVIRONMENTAL	marine shell ☐			
ENVIRONMENTAL	bone* ☐			
ENVIRONMENTAL	other organic* ☐			
ARTEFACTUAL	pot ☐			
ARTEFACTUAL	fired clay / CBM ☐			
ARTEFACTUAL	CTP ☐			
ARTEFACTUAL	mortar / plaster ☐			
ARTEFACTUAL	leather / textile ☐			
ARTEFACTUAL	glass ☐			
ARTEFACTUAL	metal ☐			
ARTEFACTUAL	industrial waste ☐			
ARTEFACTUAL	lithics ☐			
ARTEFACTUAL	coarse stone ☐			
ARTEFACTUAL	burnt stone ☐			
ARTEFACTUAL	☐			
ARTEFACTUAL	☐			

tick box for bulk find; indicate frequency using ***R*** : rare, ***O*** : occasional, ***M*** : moderate, ***F*** : frequent; indicate size using ***V*** : very small, ***S*** : small, ***M*** : medium, ***L*** : large; indicate sorting using ***P*** : poor*, ***M*** : moderate*, ***W*** : well

CROSS REFERENCE

Sample no.	Finds no.	Photo no.	Drawing no.
25031		210747 210748	
			Surveyed
			plan ☐ section ☐ levels ☐

Please turn over for discussion, interpretation and sketches.
This form is incomplete if fields marked with ◤ are empty.

INTERPRETATION

CUT

- pit ☐
- post-hole ☐
- stake-hole ☐
- ditch ☐
- ring-ditch ☐
- beam slot ☐
- construction cut ☐
- robber cut ☐
- palaeochannel ☐
- furrow ☐
- field boundary ☐
- burial cut ☐
- other (describe below) ☐

if you are using the section marked **CUT** score out the section **FILL/DEPOSIT** and vice versa

FILL/DEPOSIT

- topsoil ☐
- subsoil ☐
- geological subsoil ☐
- buried topsoil ☐
- surface ☐
- occupation layer ☐
- dumped layer ☐
- deliberate backfill ☐
- destruction debris ☐
- bedding layer ☐
- natural infilling ☒
- colluvial layer ☐
- in situ burning ☐
- post-pipe ☐
- packing ☐
- cremation ☐
- other (describe below) ☐

Basic process

construction ☐ use ☐ disuse ☒

DISCUSSION

show how you have drawn your interpretation from your descriptive observations

THE DARK HOMOGENOUS FILL WITH CHARCOAL LEADS TO BELIEVE IT IS THE RESULT OF NATURAL INFILLING OF A POSTHOLE FOLLOWING ITS DISUSE AND THE DECAY OF THE POST.

SKETCHES

consider: location plan, detailed plan showing relationships, section showing fills/deposits as appropriate

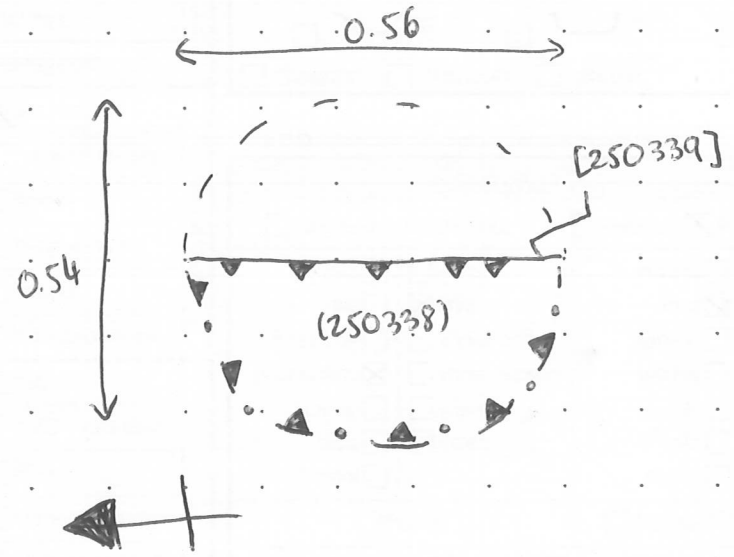

INITIAL AND DATE

Date	16.11.20
Recorded by	JH
Checked by	

CONTEXT SHEET

HEADLAND ARCHAEOLOGY

Site code	Area/Field	Sub-area/Trench	Context no.
IN19 ITCAR	AREA 2	TEAM 5	[250339]
Accession no.	**Subgroup**	**Parent context**	**Context type**
—	—	[250339]	cut ☒ fill ☐ deposit ☐

STRATIGRAPHIC MATRIX

		(250338)		
	this context =	[250339]		
		(250003)		

STRATIGRAPHY

Same as context	—
Cuts context	(250003)
Cut by context	—

fill this section in for **CUTS/DEPOSITS** only (when recording slots, length is length of slot, not whole feature)

SHAPE

Shape				Shape result of (tick all that apply)		
sub- ☐	square ☐	linear ☐	irregular ☐	degree of truncation ☐	natural processes ☐	uncertain ☐
rectangular ☐	circular ☒	curvilinear ☐	other* ☐	material cut into ☐	design ☒	

Dimensions (in meters)	length (L)	0.56	width (W)	0.54	ave. depth (D)	0.21	diameter (Ø)	

CUT

if you are using this section score out section **FILL/DEPOSIT** below

Orientation

N-S ☐
E-W ☒
NE-SW ☐
NW-SE ☐

Profile (pick best approximate)

① ☐ ② ☐ ③ ☐
④ ☐ ⑤ ☒ ⑥ ☐
⑦ ☐ ⑧ ☐ ⑨ ☐

regular ☒ irregular* ☐ stepped* ☐

FILL/DEPOSIT

if you are using this section score out section **CUT** above

Consistency

SANDS: cemented ☐ compact ☐ loose ☐

CLAYS AND SILTS: hard (brittle) ☐ firm ☐ plastic ☐ friable ☐

Thickness (max)

Colour

light ☐ mid ☐ dark ☐ mottled ☐

brownish ☐	brown ☐
greyish ☐	grey ☐
orangeish ☐	orange ☐
yellowish ☐	yellow ☐
reddish ☐	red ☐
bluish ☐	blue ☐
greenish ☐	green ☐

black ☐ white ☐ other* ☐

Composition

organic material present* ☐

clayey ☐	clay ☐
silty ☐	silt ☐
fine sandy ☐	fine sand ☐
coarse sandy ☐	coarse sand ☐
gravelly ☐	gravel ☐
peaty ☐	peat ☐
	loam ☐

other* ☐

Interface sharp ☐ abrupt ☐ clear ☐ gradual ☐ diffuse ☐

INCLUSIONS

FILLS/DEPOSITS only

	Sub-	Freq	Size	Sort
NATURAL	angular stones* ☐			
	rounded stones* ☐			
	iron pan			
	manganese			
ENVIRONMENTAL	charcoal ☐			
	plant remains* ☐			
	wood ☐			
	marine shell ☐			
	bone* ☐			
	other organic* ☐			
ARTEFACTUAL	pot ☐			
	fired clay / CBM ☐			
	CTP ☐			
	mortar / plaster ☐			
	leather / textile ☐			
	glass ☐			
	metal ☐			
	industrial waste ☐			
	lithics ☐			
	coarse stone ☐			
	burnt stone ☐			
	☐			
	☐			

tick box for bulk find; indicate frequency using ***R***: rare, ***O***: occasional, ***M***: moderate, ***F***: frequent; indicate size using ***V***: very small, ***S***: small, ***M***: medium, ***L***: large; indicate sorting using ***P***: poor*, ***M***: moderate*, ***W***: well

ADDITIONAL DESCRIPTIVE OBSERVATIONS

including items marked *

CIRCULAR FEATURE, SHALLOW WITH FLAT AND LEVEL BASE.

CROSS REFERENCE

Sample no.	Finds no.	Photo no.	Drawing no.
		210747 210748	

Surveyed plan ☐ section ☐ levels ☐

Please turn over for discussion, interpretation and sketches.
This form is incomplete if fields marked with ◤ are empty.

INTERPRETATION

CUT

- pit ☐
- post-hole ☒
- stake-hole ☐
- ditch ☐
- ring-ditch ☐
- beam slot ☐
- construction cut ☐
- robber cut ☐
- palaeochannel ☐
- furrow ☐
- field boundary ☐
- burial cut ☐
- other (describe below) ☐

if you are using the section marked **CUT** score out the section **FILL/DEPOSIT** and vice versa

FILL/DEPOSIT

- topsoil ☐
- subsoil ☐
- geological subsoil ☐
- buried topsoil ☐
- surface ☐
- occupation layer ☐
- dumped layer ☐
- deliberate backfill ☐
- destruction debris ☐
- bedding layer ☐
- natural infilling ☐
- colluvial layer ☐
- in situ burning ☐
- post-pipe ☐
- packing ☐
- cremation ☐
- other (describe below) ☐

Basic process

construction ☒ use ☐ disuse ☐

DISCUSSION

show how you have drawn your interpretation from your descriptive observations

THE CIRCULAR SHAPE OF THIS FEATURE, ITS RELATIVELY SMALL DIAMETER AND DEPTH SUGGEST IT IS A POSTHOLE CUT.

SKETCHES

consider: location plan, detailed plan showing relationships, section showing fills/deposits as appropriate

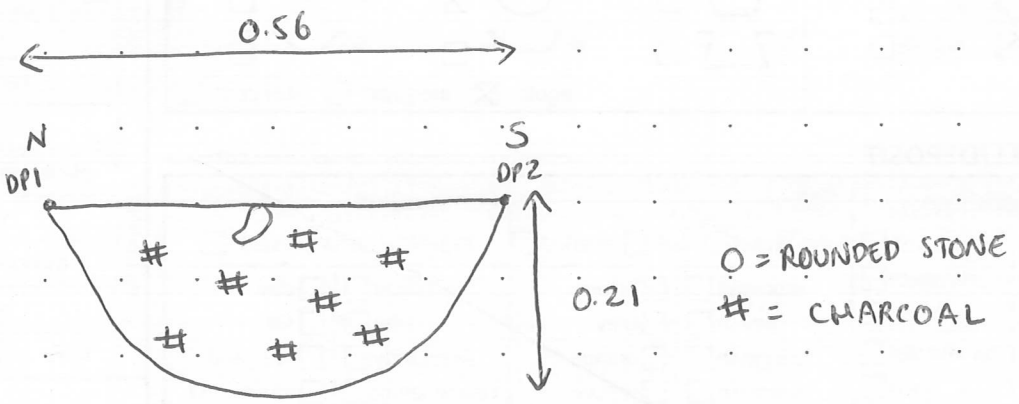

WEST FACING SECTION OF POSTHOLE

INITIAL AND DATE

Date	16.11.20
Recorded by	JH
Checked by	

CONTEXT SHEET

HEADLAND ARCHAEOLOGY

Site code	Area/Field	Sub-area/Trench	Context no.
IN19ITCAR	AREA 2	/	[250340]
Accession no.	**Subgroup**	**Parent context**	**Context type**
—	—	[250340]	cut ☑ fill ☐ deposit ☐

STRATIGRAPHIC MATRIX / STRATIGRAPHY

		(250341)		
	this context =	[250340]		
		(250003)		

Same as context	—
Cuts context	(250003)
Cut by context	—

fill this section in for **CUTS/DEPOSITS** only (when recording slots, length is length of slot, not whole feature)

SHAPE

Shape				Shape result of (tick all that apply)		
sub-rectangular ☐	square ☐	linear ☐	irregular ☐	degree of truncation ☐	natural processes ☐	uncertain ☐
	circular ☑	curvilinear ☐	other* ☐	material cut into ☐	design ☑	

Dimensions (in meters)	length (L)	width (W)	ave. depth (D)	diameter (Ø)
	0.40m	0.61m	0.18m	0.61m

CUT

if you are using this section score out section **FILL/DEPOSIT** below

Orientation: N-S ☐ E-W ☐ NE-SW ☐ NW-SE ☐

Profile (pick best approximate): ① ☐ ② ☐ ③ ☐ ④ ☐ ⑤ ☑ ⑥ ☐ ⑦ ☐ ⑧ ☐ ⑨ ☐

regular ☑ irregular* ☐ stepped* ☐

FILL/DEPOSIT

if you are using this section score out section **CUT** above

Consistency		Colour		Composition	
SANDS	cemented ☑	light ☐ mid ☐ dark ☐ mottled ☐		organic material present* ☐	
SANDS	compact ☐	brownish ☐	brown ☐	clayey ☐	clay ☐
SANDS	loose ☐	greyish ☐	grey ☐	silty ☐	silt ☐
CLAYS AND SILTS	hard (brittle) ☐	orangeish ☐	orange ☐	fine sandy ☐	fine sand ☐
CLAYS AND SILTS	firm ☐	yellowish ☐	yellow ☐	coarse sandy ☐	coarse sand ☐
CLAYS AND SILTS	plastic ☐	reddish ☑	red ☐	gravelly ☐	gravel ☐
CLAYS AND SILTS	friable ☐	blueish ☐	blue ☐	peaty ☐	peat ☐
Thickness (max)		greenish ☐	green ☐		loam ☐
		black ☐ white ☐ other* ☐		other* ☐	
Interface		sharp ☐ abrupt ☐ clear ☐ gradual ☐ diffuse ☐			

including items marked *

ADDITIONAL DESCRIPTIVE OBSERVATIONS

THE CUT IS SUBCIRCULAR IN SHAPE. IT IS ADJACENT TO DITCH [240279]. NO FINDS WERE FOUND IN ITS FILL (250341).

CROSS REFERENCE

Sample no.	Finds no.	Photo no.	Drawing no.
—	—	210749	—
			Surveyed: plan ☐ section ☐ levels ☐

FILLS/DEPOSITS only

INCLUSIONS

	Sub-	Freq	Size	Sort
NATURAL	angular stones* ☐			
NATURAL	rounded stones* ☐			
NATURAL	iron pan			
NATURAL	manganese			
ENVIRONMENTAL	charcoal ☐			
ENVIRONMENTAL	plant remains* ☐			
ENVIRONMENTAL	wood ☐			
ENVIRONMENTAL	marine shell ☐			
ENVIRONMENTAL	bone* ☐			
ENVIRONMENTAL	other organic* ☐			
ARTEFACTUAL	pot ☐			
ARTEFACTUAL	fired clay / CBM ☐			
ARTEFACTUAL	CTP ☐			
ARTEFACTUAL	mortar / plaster ☐			
ARTEFACTUAL	leather / textile ☐			
ARTEFACTUAL	glass ☑			
ARTEFACTUAL	metal ☐			
ARTEFACTUAL	industrial waste ☐			
ARTEFACTUAL	lithics ☐			
ARTEFACTUAL	coarse stone ☐			
ARTEFACTUAL	burnt stone ☐			
	☐			
	☐			

tick box for bulk find; indicate frequency using ***R***: rare, ***O***: occasional, ***M***: moderate, ***F***: frequent; indicate size using ***V***: very small, ***S***: small, ***M***: medium, ***L***: large; indicate sorting using ***P***: poor*, ***M***: moderate*, ***W***: well

Please turn over for discussion, interpretation and sketches. This form is incomplete if fields marked with ◤ are empty.

INTERPRETATION

CUT

- pit ☑
- post-hole ☐
- stake-hole ☐
- ditch ☐
- ring-ditch ☐
- beam slot ☐
- construction cut ☐
- robber cut ☐
- palaeochannel ☐
- furrow ☐
- field boundary ☐
- burial cut ☐
- other (describe below) ☐

FILL/DEPOSIT

- topsoil ☐
- subsoil ☐
- geological subsoil ☐
- buried topsoil ☐
- surface ☐
- occupation layer ☐
- dumped layer ☐
- deliberate backfill ☐
- destruction debris ☐
- bedding layer ☐
- natural infilling ☑
- colluvial layer ☐
- in situ burning ☐
- post-pipe ☐
- packing ☑
- cremation ☐
- other (describe below) ☐

if you are using the section marked **CUT** score out the section **FILL/DEPOSIT** and vice versa

Basic process

construction ☑ use ☐ disuse ☐

DISCUSSION

show how you have drawn your interpretation from your descriptive observations

THIS CUT IS CIRCULAR + HAS SLOPING SIDES. THIS FEATURE IS A PIT OF UNKNOWN USAGE.

SKETCHES

consider: location plan, detailed plan showing relationships, section showing fills/deposits as appropriate

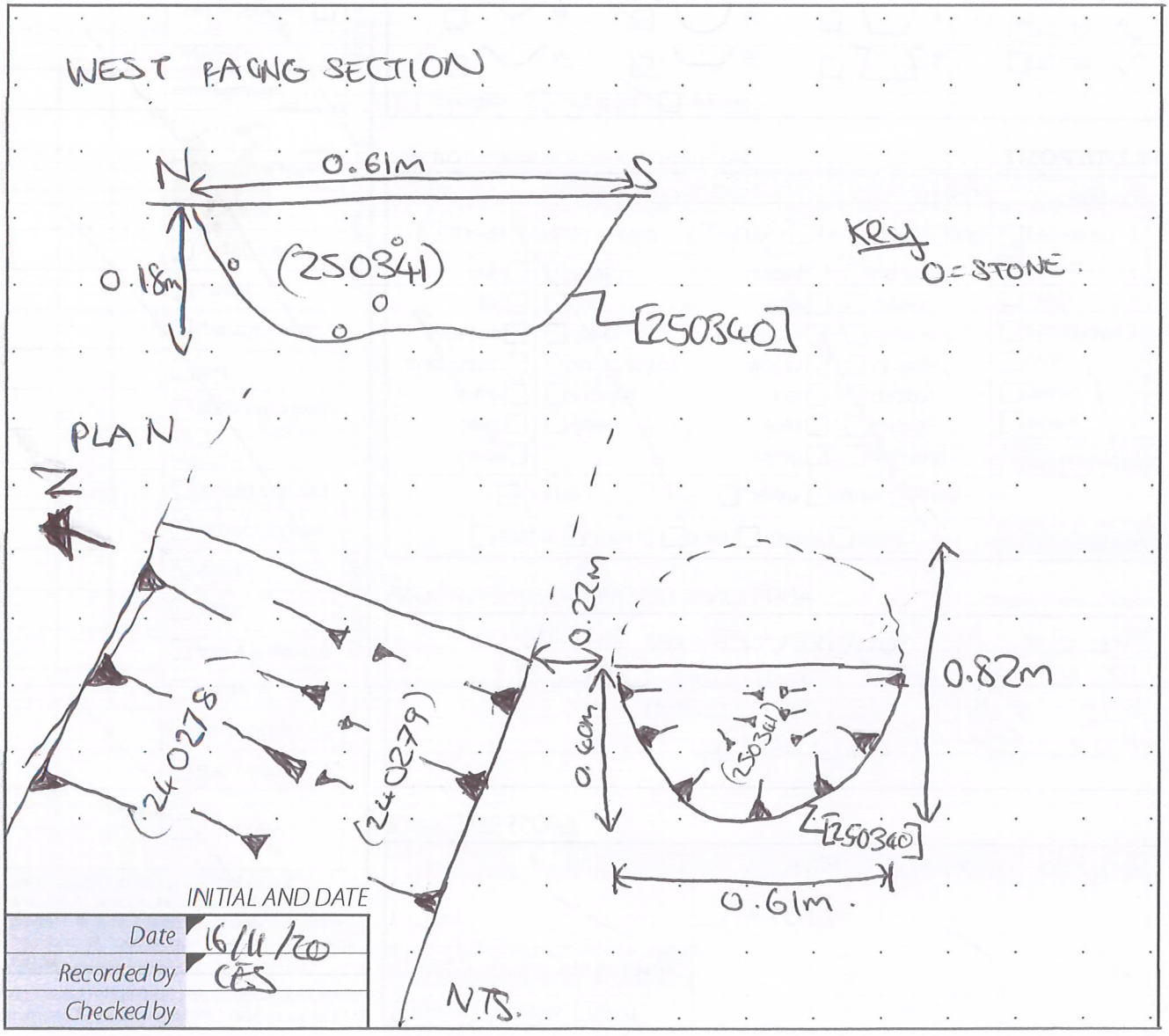

INITIAL AND DATE

Date	16/11/20
Recorded by	CES
Checked by	

CONTEXT SHEET

HEADLAND ARCHAEOLOGY

Site code	Area/Field	Sub-area/Trench	Context no.
IN19ITCAR	AREA 2	—	(250341)
Accession no.	**Subgroup**	**Parent context**	**Context type**
—	—	[250340]	cut ☐ fill ☑ deposit ☐

STRATIGRAPHIC MATRIX / STRATIGRAPHY

		(250002)			Same as context	—
	this context =	(250341)			Cuts context	—
		[250340]			Cut by context	—

fill this section in for **CUTS/DEPOSITS** only (when recording slots, length is length of slot, not whole feature)

SHAPE

Shape				Shape result of (tick all that apply)		
sub-rectangular ☐	square ☐ circular ☐	linear ☐ curvilinear ☐	irregular ☐ other* ☐	degree of truncation ☐ material cut into ☐	natural processes ☐ design ☐	uncertain ☐

Dimensions (in meters)	length (L)		width (W)		ave. depth (D)		diameter (Ø)	

CUT

if you are using this section score out section **FILL/DEPOSIT** below

Orientation	Profile (pick best approximate)
N-S ☐ E-W ☐ NE-SW ☐ NW-SE ☐	① ☐ ② ☐ ③ ☐ ④ ☐ ⑤ ☐ ⑥ ☐ ⑦ ☐ ⑧ ☐ ⑨ ☐ regular ☐ irregular* ☐ stepped* ☐

FILL/DEPOSIT

if you are using this section score out section **CUT** above

Consistency		Colour		Composition	
SANDS	cemented ☐ compact ☐ loose ☑	light ☐ mid ☐ dark ☐ mottled ☑		organic material present* ☐	
CLAYS AND SILTS	hard (brittle) ☐ firm ☐ plastic ☐ friable ☐	brownish ☐ greyish ☐ orangeish ☐ yellowish ☑ reddish ☐ blueish ☐ greenish ☐	brown ☐ grey ☑ orange ☐ yellow ☐ red ☐ blue ☐ green ☐	clayey ☐ silty ☑ fine sandy ☐ coarse sandy ☐ gravelly ☐ peaty ☐	clay ☐ silt ☐ fine sand ☐ coarse sand ☑ gravel ☐ peat ☐ loam ☐
Thickness (max) 0.18m		black ☐ white ☐ other* ☐		other* ☐	
Interface		sharp ☐ abrupt ☐ clear ☐ gradual ☑ diffuse ☐			

INCLUSIONS

FILLS/DEPOSITS only

	Sub-	Freq	Size	Sort
NATURAL	angular stones* ☐			
	rounded stones* ☑	R	S	W
	iron pan			
	manganese			
ENVIRONMENTAL	charcoal ☐			
	plant remains* ☐			
	wood ☐			
	marine shell ☐			
	bone* ☐			
	other organic* ☐			
ARTEFACTUAL	pot ☐			
	fired clay / CBM ☐			
	CTP ☐			
	mortar / plaster ☐			
	leather / textile ☐			
	glass ☐			
	metal ☐			
	industrial waste ☐			
	lithics ☐			
	coarse stone ☐			
	burnt stone ☐			
	☐			
	☐			

tick box for bulk find; indicate frequency using ***R***: rare, ***O***: occasional, ***M***: moderate, ***F***: frequent; indicate size using ***V***: very small, ***S***: small, ***M***: medium, ***L***: large; indicate sorting using ***P***: poor*, ***M***: moderate*, ***W***: well

ADDITIONAL DESCRIPTIVE OBSERVATIONS

including items marked *

THE FILL IS MOTTLED YELLOW + GREY. IT HAS NO FINDS WITHIN + FEW STONES

CROSS REFERENCE

Sample no.	Finds no.	Photo no.	Drawing no.
—	—	210749	—
			Surveyed plan ☐ section ☐ levels ☐

Please turn over for discussion, interpretation and sketches.
This form is incomplete if fields marked with ◤ are empty.

INTERPRETATION

CUT

- pit ☐
- post-hole ☐
- stake-hole ☐
- ditch ☐
- ring-ditch ☐
- beam slot ☐
- construction cut ☐
- robber cut ☐
- palaeochannel ☐
- furrow ☐
- field boundary ☐
- burial cut ☐
- other (describe below) ☐

FILL/DEPOSIT

- topsoil ☐
- subsoil ☐
- geological subsoil ☐
- buried topsoil ☐
- surface ☐
- occupation layer ☐
- dumped layer ☐
- deliberate backfill ☐
- destruction debris ☐
- bedding layer ☐
- natural infilling ☑
- colluvial layer ☐
- in situ burning ☐
- post-pipe ☐
- packing ☐
- cremation ☐
- other (describe below) ☐

if you are using the section marked **CUT** score out the section **FILL/DEPOSIT** and vice versa

Basic process

construction ☐ use ☐ disuse ☑

DISCUSSION

show how you have drawn your interpretation from your descriptive observations

THE FILL IS HOMOGENOUS + HAS NO FINDS SO IS LIKELY THE RESULT OF NATURAL INFILLING

THE USE OF THE PIT IS UNKNOWN.

consider: location plan, detailed plan showing relationships, section showing fills/deposits as appropriate

SKETCHES

REFER TO CONTEXT SHEET [250340]

INITIAL AND DATE

Date	16/11/20
Recorded by	CES
Checked by	

CONTEXT SHEET

HEADLAND ARCHAEOLOGY

Site code	Area/Field	Sub-area/Trench	Context no.
1N19ITCAR	2		(250342)
Accession no.	**Subgroup**	**Parent context**	**Context type**
		[250343]	cut ☐ fill ☑ deposit ☐

STRATIGRAPHIC MATRIX / STRATIGRAPHY

		(250002)			Same as context
	this context =	(250342)			Cuts context
		[250343]			Cut by context

SHAPE

fill this section in for **CUTS/DEPOSITS** only (when recording slots, length is length of slot, not whole feature)

Shape				Shape result of (tick all that apply)		
sub- ☐	square ☐	linear ☐	irregular ☐	degree of truncation ☐	natural processes ☐	uncertain ☐
rectangular ☐	circular ☐	curvilinear ☐	other* ☐	material cut into ☐	design ☐	

Dimensions (in meters)	length (L)		width (W)		ave. depth (D)		diameter (Ø)	

CUT

if you are using this section score out section **FILL/DEPOSIT** below

Orientation	Profile (pick best approximate)
N-S ☐	① ☐ ② ☐ ③ ☐
E-W ☐	④ ☐ ⑤ ☐ ⑥ ☐
NE-SW ☐	⑦ ☐ ⑧ ☐ ⑨ ☐
NW-SE ☐	regular ☐ irregular* ☐ stepped* ☐

FILL/DEPOSIT

if you are using this section score out section **CUT** above

Consistency		Colour		Composition	
SANDS: cemented ☐		light ☐ mid ☐ dark ☐ mottled ☑		organic material present* ☐	
SANDS: compact ☑		brownish ☐	brown ☐	clayey ☐	clay ☐
SANDS: loose ☐		greyish ☐	grey ☑	silty ☑	silt ☐
CLAYS AND SILTS: hard (brittle) ☐		orangeish ☐	orange ☐	fine sandy ☐	fine sand ☑
CLAYS AND SILTS: firm ☐		yellowish ☐	yellow ☐	coarse sandy ☐	coarse sand ☐
CLAYS AND SILTS: plastic ☐		reddish ☐	red ☐	gravelly ☐	gravel ☐
CLAYS AND SILTS: friable ☐		blueish ☑	blue ☐	peaty ☐	peat ☐
Thickness (max)		greenish ☐	green ☐		loam ☐
0.48m		black ☐ white ☐ other* ☐		other* ☐	
Interface		sharp ☐ abrupt ☐ clear ☑ gradual ☐ diffuse ☐			

INCLUSIONS

FILLS/DEPOSITS only

	Sub-	Freq	Size	Sort
NATURAL	angular stones* ☐			
NATURAL	rounded stones* ☑	M	S	M
NATURAL	iron pan			
NATURAL	manganese			
ENVIRONMENTAL	charcoal ☐			
ENVIRONMENTAL	plant remains* ☐			
ENVIRONMENTAL	wood ☐			
ENVIRONMENTAL	marine shell ☐			
ENVIRONMENTAL	bone* ☐			
ENVIRONMENTAL	other organic* ☐			
ARTEFACTUAL	pot ☐			
ARTEFACTUAL	fired clay / CBM ☐			
ARTEFACTUAL	CTP ☐			
ARTEFACTUAL	mortar / plaster ☐			
ARTEFACTUAL	leather / textile ☐			
ARTEFACTUAL	glass ☐			
ARTEFACTUAL	metal ☐			
ARTEFACTUAL	industrial waste ☐			
ARTEFACTUAL	lithics ☐			
ARTEFACTUAL	coarse stone ☐			
ARTEFACTUAL	burnt stone ☐			
	☐			
	☐			

tick box for bulk find; indicate frequency using ***R***: rare, ***O***: occasional, ***M***: moderate, ***F***: frequent; indicate size using ***V***: very small, ***S***: small, ***M***: medium, ***L***: large; indicate sorting using ***P***: poor*, ***M***: moderate*, ***W***: well

ADDITIONAL DESCRIPTIVE OBSERVATIONS

including items marked *

FILL STERILE OF FINDS.

CROSS REFERENCE

Sample no.	Finds no.	Photo no.	Drawing no.
—	—	210750 210751	—
			Surveyed: plan ☑ section ☑ levels ☑

Please turn over for discussion, interpretation and sketches.
This form is incomplete if fields marked with ◤ are empty.

INTERPRETATION

CUT	FILL/DEPOSIT
pit ☐	topsoil ☐
post-hole ☐	subsoil ☐
stake-hole ☐	geological subsoil ☐
ditch ☐	buried topsoil ☐
ring-ditch ☐	surface ☐
beam slot ☐	occupation layer ☐
construction cut ☐	dumped layer ☐
robber cut ☐	deliberate backfill ☐
palaeochannel ☐	destruction debris ☐
furrow ☐	bedding layer ☐
field boundary ☐	natural infilling ☑
burial cut ☐	colluvial layer ☐
other (describe below) ☐	in situ burning ☐
	post-pipe ☐
	packing ☐
	cremation ☐
	other (describe below) ☐

if you are using the section marked **CUT** score out the section **FILL/DEPOSIT** and vice versa

Basic process

construction ☐ use ☐ disuse ☑

DISCUSSION

show how you have drawn your interpretation from your descriptive observations

FILL OF DITCH [250343]. FILL STERILE OF FINDS SO NATURALLY INFILLED. HOMOGENOUS LOWENERGY FILL.

consider: location plan, detailed plan showing relationships, section showing fills/deposits as appropriate

SKETCHES

SKETCH PLAN NTS.



FOR SECTION SEE (250342)

INITIAL AND DATE

Date	17/11/20
Recorded by	RT
Checked by	

CONTEXT SHEET

HEADLAND ARCHAEOLOGY

Site code	Area/Field	Sub-area/Trench	Context no.
1N19ITCAR	2		[250343]
Accession no.	**Subgroup**	**Parent context**	**Context type**
		[250343]	cut ☑ fill ☐ deposit ☐

STRATIGRAPHIC MATRIX / STRATIGRAPHY

		(250342)			Same as context	
	this context =	[250343]			Cuts context	(250003)
		(250003)			Cut by context	

SHAPE

fill this section in for **CUTS/DEPOSITS** only (when recording slots, length is length of slot, not whole feature)

Shape				Shape result of (tick all that apply)		
sub-rectangular ☐	square ☐ circular ☐	linear ☑ curvilinear ☐	irregular ☐ other* ☐	degree of truncation ☐ material cut into ☐	natural processes ☐ design ☑	uncertain ☐

Dimensions (in meters)	length (L)	width (W)	ave. depth (D)	diameter (Ø)
	2.36m	1.00m	0.48m	

CUT

if you are using this section score out section **FILL/DEPOSIT** below

Orientation: N-S ☐ E-W ☑ NE-SW ☐ NW-SE ☐

Profile (pick best approximate): ① ☐ ② ☐ ③ ☐ ④ ☐ ⑤ ☐ ⑥ ☐ ⑦ ☐ ⑧ ☐ ⑨ ☑

regular ☑ irregular* ☐ stepped* ☐

FILL/DEPOSIT

if you are using this section score out section **CUT** above

Consistency		Colour		Composition	
SANDS	cemented ☐ compact ☐ loose ☐	light ☐ mid ☐ dark ☐ mottled ☐		organic material present* ☐	
CLAYS AND SILTS	hard (brittle) ☐ firm ☐ plastic ☐ friable ☐	brownish ☐ greyish ☐ orangeish ☐ yellowish ☐ reddish ☐ blueish ☐ greenish ☐	brown ☐ grey ☐ orange ☐ yellow ☐ red ☐ blue ☐ green ☐	clayey ☐ silty ☐ fine sandy ☐ coarse sandy ☐ gravelly ☐ peaty ☐	clay ☐ silt ☐ fine sand ☐ coarse sand ☐ gravel ☐ peat ☐ loam ☐
Thickness (max)		black ☐ white ☐ other* ☐		other* ☐	
Interface		sharp ☐ abrupt ☐ clear ☐ gradual ☐ diffuse ☐			

INCLUSIONS

FILLS/DEPOSITS only

	Sub-	Freq	Size	Sort
NATURAL	angular stones* ☐			
	rounded stones* ☐			
	iron pan			
	manganese			
ENVIRONMENTAL	charcoal ☐			
	plant remains* ☐			
	wood ☐			
	marine shell ☐			
	bone* ☐			
	other organic* ☐			
ARTEFACTUAL	pot ☐			
	fired clay / CBM ☐			
	CTP ☐			
	mortar / plaster ☐			
	leather / textile ☐			
	glass ☐			
	metal ☐			
	industrial waste ☐			
	lithics ☐			
	coarse stone ☐			
	burnt stone ☐			
	☐			
	☐			

tick box for bulk find; indicate frequency using ***R***: rare, ***O***: occasional, ***M***: moderate, ***F***: frequent; indicate size using ***V***: very small, ***S***: small, ***M***: medium, ***L***: large; indicate sorting using ***P***: poor*, ***M***: moderate*, ***W***: well

ADDITIONAL DESCRIPTIVE OBSERVATIONS

including items marked *

SERIE OF FINDS.

CROSS REFERENCE

Sample no.	Finds no.	Photo no.	Drawing no.
—	—	210750 210751	—
			Surveyed: plan ☑ section ☑ levels ☑

Please turn over for discussion, interpretation and sketches.
This form is incomplete if fields marked with ◤ are empty.

INTERPRETATION

CUT	FILL/DEPOSIT
pit ☐	topsoil ☐
post-hole ☐	subsoil ☐
stake-hole ☐	geological subsoil ☐
ditch ☑	buried topsoil ☐
ring-ditch ☐	surface ☐
beam slot ☐	occupation layer ☐
construction cut ☐	dumped layer ☐
robber cut ☐	deliberate backfill ☐
palaeochannel ☐	destruction debris ☐
furrow ☐	bedding layer ☐
field boundary ☐	natural infilling ☐
burial cut ☐	colluvial layer ☐
other (describe below) ☐	in situ burning ☐
	post-pipe ☐
	packing ☐
	cremation ☐
	other (describe below) ☐

if you are using the section marked **CUT** score out the section **FILL/DEPOSIT** and vice versa

Basic process

construction ☐ use ☑ disuse ☐

DISCUSSION

show how you have drawn your interpretation from your descriptive observations

DITCH OF UNKNOWN FUCNTION AND PURPOSE. STERILE OF FINDS SO NO EVIDENCE TO INDICATE A CERTAIN USE. LIKELY ROMAN.

SKETCHES

consider: location plan, detailed plan showing relationships, section showing fills/deposits as appropriate

SECTION SKETCH NTS.

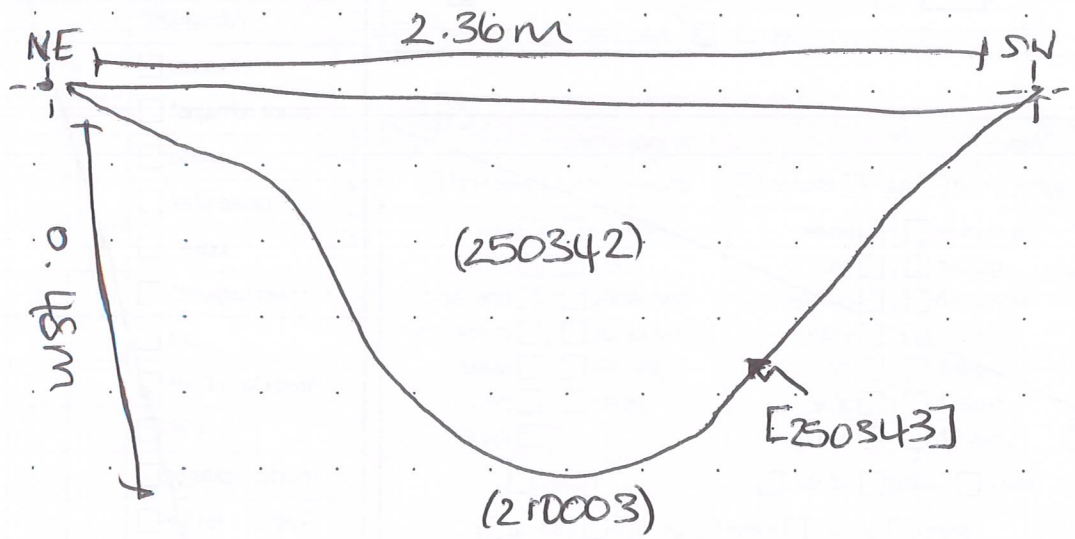

FOR SKETCH PLAN SEE (250342).

INITIAL AND DATE

Date	17/11/20
Recorded by	RT
Checked by	

CONTEXT SHEET

HEADLAND ARCHAEOLOGY

Site code	Area/Field	Sub-area/Trench	Context no.
INI9ITCAR	AREA 2	TEAM 5	(250344)
Accession no.	**Subgroup**	**Parent context**	**Context type**
—	—	[250345]	cut ☐ fill ☒ deposit ☐

STRATIGRAPHIC MATRIX / STRATIGRAPHY

		(250002)			Same as context
		this context = (250344)			Cuts context
		[250345]			Cut by context

Fill this section in for **CUTS/DEPOSITS** only (when recording slots, length is length of slot, not whole feature)

SHAPE

Shape				Shape result of (tick all that apply)		
sub-rectangular ☐	square ☐ / circular ☐	linear ☐ / curvilinear ☐	irregular ☐ / other* ☐	degree of truncation ☐ / material cut into ☐	natural processes ☐ / design ☐	uncertain ☐

Dimensions (in meters)	length (L)		width (W)		ave. depth (D)		diameter (Ø)	

CUT

if you are using this section score out section **FILL/DEPOSIT** below

Orientation: N-S ☐ / E-W ☐ / NE-SW ☐ / NW-SE ☐

Profile (pick best approximate): ① ☐ ② ☐ ③ ☐ ④ ☐ ⑤ ☐ ⑥ ☐ ⑦ ☐ ⑧ ☐ ⑨ ☐

regular ☐ irregular* ☐ stepped* ☐

FILL/DEPOSIT

if you are using this section score out section **CUT** above

Consistency

SANDS: cemented ☐ / compact ☐ / loose ☒

CLAYS AND SILTS: hard (brittle) ☐ / firm ☐ / plastic ☐ / friable ☐

Colour: light ☐ mid ☒ dark ☐ mottled ☐

brownish ☒ / brown ☐
greyish ☐ / grey ☒
orangeish ☐ / orange ☐
yellowish ☐ / yellow ☐
reddish ☐ / red ☐
blueish ☐ / blue ☐
greenish ☐ / green ☐

black ☐ white ☐ other* ☐

Composition: organic material present* ☐

clayey ☐ / clay ☐
silty ☐ / silt ☐
fine sandy ☐ / fine sand ☐
coarse sandy ☒ / coarse sand ☒
gravelly ☒ / gravel ☐
peaty ☐ / peat ☐
loam ☐

other* ☐

Thickness (max): 0.23

Interface: sharp ☐ abrupt ☐ clear ☐ gradual ☐ diffuse ☒

INCLUSIONS

FILLS/DEPOSITS only

	Sub-	Freq	Size	Sort
NATURAL	angular stones* ☐			
NATURAL	rounded stones* ☐	F	M	W
NATURAL	iron pan			
NATURAL	manganese			
ENVIRONMENTAL	charcoal ☒	F	S	W
ENVIRONMENTAL	plant remains* ☐			
ENVIRONMENTAL	wood ☐			
ENVIRONMENTAL	marine shell ☐			
ENVIRONMENTAL	bone* ☐			
ENVIRONMENTAL	other organic* ☐			
ARTEFACTUAL	pot ☐			
ARTEFACTUAL	fired clay / CBM ☐			
ARTEFACTUAL	CTP ☐			
ARTEFACTUAL	mortar / plaster ☐			
ARTEFACTUAL	leather / textile ☐			
ARTEFACTUAL	glass ☐			
ARTEFACTUAL	metal ☐			
ARTEFACTUAL	industrial waste ☐			
ARTEFACTUAL	lithics ☐			
ARTEFACTUAL	coarse stone ☐			
ARTEFACTUAL	burnt stone ☐			
	☐			
	☐			

tick box for bulk find; indicate frequency using ***R***: rare, ***O***: occasional, ***M***: moderate, ***F***: frequent; indicate size using ***V***: very small, ***S***: small, ***M***: medium, ***L***: large; indicate sorting using ***P***: poor*, ***M***: moderate*, ***W***: well

ADDITIONAL DESCRIPTIVE OBSERVATIONS

including items marked *

GRAVELLY HOMOGENOUS FILL

CROSS REFERENCE

Sample no.	Finds no.	Photo no.	Drawing no.
25032	/	210752 210753 210754	—

Surveyed: plan ☐ section ☐ levels ☐

Please turn over for discussion, interpretation and sketches.
This form is incomplete if fields marked with ◤ are empty.

INTERPRETATION

CUT	FILL/DEPOSIT
pit ☐	topsoil ☐
post-hole ☐	subsoil ☐
stake-hole ☐	geological subsoil ☐
ditch ☐	buried topsoil ☐
ring-ditch ☐	surface ☐
beam slot ☐	occupation layer ☐
construction cut ☐	dumped layer ☐
robber cut ☐	deliberate backfill ☐
palaeochannel ☐	destruction debris ☐
furrow ☐	bedding layer ☐
field boundary ☐	natural infilling ☒
burial cut ☐	colluvial layer ☐
other (describe below) ☐	in situ burning ☐
	post-pipe ☐
	packing ☐
	cremation ☐
	other (describe below) ☐

if you are using the section marked CUT score out the section FILL/DEPOSIT and vice versa

Basic process

construction ☐ use ☐ disuse ☒

DISCUSSION

show how you have drawn your interpretation from your descriptive observations

THE HOMOGENOUS NATURE OF THE FILL WITH AN EVEN DISTRIBUTION OF THE GRAVEL LEADS TO BELIEVE IT IS ~~FO~~ NATURAL INFILLING FOLLOWING THE DISUSE OF A DITCH AND DUE TO THE NATURAL EROSION + DEPOSITION OF SURROUNDING SOILS AND STONES.

SKETCHES

consider: location plan, detailed plan showing relationships, section showing fills/deposits as appropriate

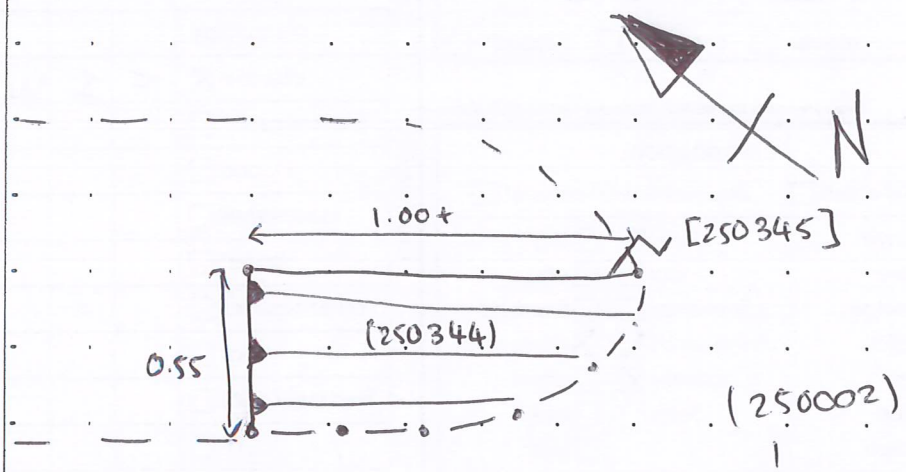

(250002)
|
(250344)
|
[250345]
|
(250003)

PLAN SKETCH OF SWESTERN FACING SECTION OF DITCH TERMINUS.

INITIAL AND DATE

Date	18.11.20
Recorded by	JH
Checked by	

CONTEXT SHEET

HEADLAND ARCHAEOLOGY

Site code	Area/Field	Sub-area/Trench	Context no.
1N19ITCAR	AREA 2	TEAM 5	[250345]
Accession no.	**Subgroup**	**Parent context**	**Context type**
—	—	[250345]	cut ☒ fill ☐ deposit ☐

STRATIGRAPHIC MATRIX / STRATIGRAPHY

		(250344)			Same as context —
	this context =	[250345]			Cuts context (250003)
		(250003)			Cut by context —

Fill this section in for **CUTS/DEPOSITS** only (when recording slots, length is length of slot, not whole feature)

SHAPE

Shape				Shape result of (tick all that apply)		
sub-☐	square ☐	linear ☒	irregular ☐	degree of truncation ☐	natural processes ☐	uncertain ☐
rectangular ☐	circular ☐	curvilinear ☐	other* ☐	material cut into ☐	design ☒	

Dimensions (in meters)	length (L)	1.00	width (W)	0.55	ave. depth (D)	0.23	diameter (Ø)	

CUT

if you are using this section score out section **FILL/DEPOSIT** below

Orientation

N-S ☐
E-W ☐
NE-SW ☒
NW-SE ☐

Profile (pick best approximate)

① ☐ ② ☒ ③ ☐
④ ☐ ⑤ ☐ ⑥ ☐
⑦ ☐ ⑧ ☐ ⑨ ☐

regular ☒ irregular* ☐ stepped* ☐

FILL/DEPOSIT

if you are using this section score out section **CUT** above

Consistency

SANDS: cemented ☐ compact ☐ loose ☐
CLAYS AND SILTS: hard (brittle) ☐ firm ☐ plastic ☐ friable ☐

Thickness (max)

Colour

light ☐ mid ☐ dark ☐ mottled ☐

brownish ☐	brown ☐
greyish ☐	grey ☐
orangeish ☐	orange ☐
yellowish ☐	yellow ☐
reddish ☐	red ☐
blueish ☐	blue ☐
greenish ☐	green ☐

black ☐ white ☐ other* ☐

Composition

organic material present* ☐

clayey ☐	clay ☐
silty ☐	silt ☐
fine sandy ☐	fine sand ☐
coarse sandy ☐	coarse sand ☐
gravelly ☐	gravel ☐
peaty ☐	peat ☐
	loam ☐

other* ☐

Interface sharp ☐ abrupt ☐ clear ☐ gradual ☐ diffuse ☐

INCLUSIONS

FILLS/DEPOSITS only

	Sub-	Freq	Size	Sort
NATURAL	angular stones* ☐			
	rounded stones* ☐			
	iron pan			
	manganese			
ENVIRONMENTAL	charcoal ☐			
	plant remains* ☐			
	wood ☐			
	marine shell ☐			
	bone* ☐			
	other organic* ☐			
ARTEFACTUAL	pot ☐			
	fired clay / CBM ☐			
	CTP ☐			
	mortar / plaster ☐			
	leather / textile ☐			
	glass ☐			
	metal ☐			
	industrial waste ☐			
	lithics ☐			
	coarse stone ☐			
	burnt stone ☐			
	☐			
	☐			

tick box for bulk find; indicate frequency using ***R*** : rare, ***O*** : occasional, ***M*** : moderate, ***F*** : frequent; indicate size using ***V*** : very small, ***S*** : small, ***M*** : medium, ***L*** : large; indicate sorting using ***P*** : poor*, ***M*** : moderate*, ***W*** : well

including items marked *

ADDITIONAL DESCRIPTIVE OBSERVATIONS

LINEAR FEATURE WITH SLOPING BASE

CROSS REFERENCE

Sample no.	Finds no.	Photo no.	Drawing no.
/	/	210752 210753 210754	—
			Surveyed plan ☐ section ☐ levels ☐

Please turn over for discussion, interpretation and sketches.
This form is incomplete if fields marked with ◤ are empty.

INTERPRETATION

CUT	FILL/DEPOSIT
pit ☐	topsoil ☐
post-hole ☐	subsoil ☐
stake-hole ☐	geological subsoil ☐
ditch ☒	buried topsoil ☐
ring-ditch ☐	surface ☐
beam slot ☐	occupation layer ☐
construction cut ☐	dumped layer ☐
robber cut ☐	deliberate backfill ☐
palaeochannel ☐	destruction debris ☐
furrow ☐	bedding layer ☐
field boundary ☐	natural infilling ☐
burial cut ☐	colluvial layer ☐
other (describe below) ☐	in situ burning ☐
	post-pipe ☐
	packing ☐
	cremation ☐
	other (describe below) ☐

if you are using the section marked **CUT** score out the section **FILL/DEPOSIT** and vice versa

Basic process

construction ☒ use ☐ disuse ☐

DISCUSSION

show how you have drawn your interpretation from your descriptive observations

THE SEMI-CIRCULAR + LINEAR SHAPE OF THIS FEATURE SUGGEST IT IS A DITCH TERMINUS.

consider location plan, detailed plan showing relationships, section showing fills/deposits as appropriate

SKETCHES

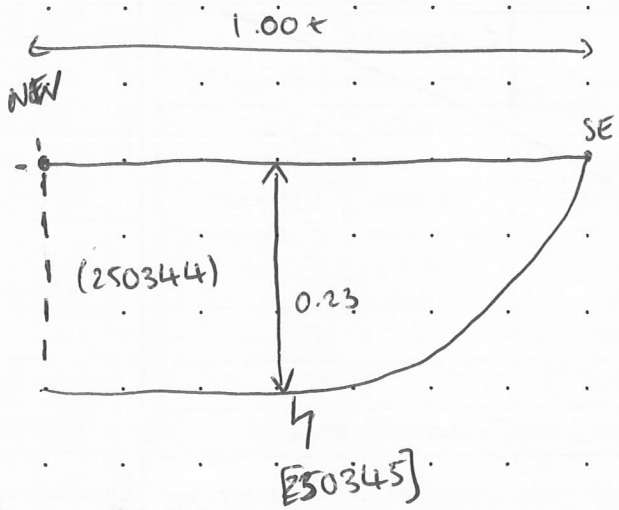

(250002)
|
(250344)
|
[250345]
|
(250003)

SECTION SKETCH OF SWESTERN FACING SECTION OF DITCH TERMINUS

INITIAL AND DATE

Date	18.11.20
Recorded by	JH
Checked by	

CONTEXT SHEET

HEADLAND ARCHAEOLOGY

Site code	Area/Field	Sub-area/Trench	Context no.
1N19ITCAR	AREA 2		[250346]
Accession no.	**Subgroup**	**Parent context**	**Context type**
		[250346]	cut ☑ fill ☐ deposit ☐

STRATIGRAPHIC MATRIX

		250347		
	this context =	250346		
		250349		

STRATIGRAPHY

Same as context	–
Cuts context	250348
Cut by context	–

fill this section in for **CUTS/DEPOSITS** only (when recording slots, length is length of slot, not whole feature)

SHAPE

Shape				Shape result of (tick all that apply)		
sub- ☐	square ☐	linear ☑	irregular ☐	degree of truncation ☐	natural processes ☐	uncertain ☐
rectangular ☐	circular ☐	curvilinear ☐	other* ☐	material cut into ☐	design ☑	

Dimensions (in meters)	length (L)	1.14m	width (W)	0.79m	ave. depth (D)	0.31m	diameter (Ø)	–

CUT

if you are using this section score out section **FILL/DEPOSIT** below

Orientation

N-S ☐
E-W ☐
NE-SW ☑
NW-SE ☐

Profile (pick best approximate)

① ☐ ② ☐ ③ ☐
④ ☐ ⑤ ☑ ⑥ ☐
⑦ ☐ ⑧ ☐ ⑨ ☐

regular ☑ irregular* ☐ stepped* ☐

FILL/DEPOSIT

if you are using this section score out section **CUT** above

Consistency		Colour		Composition	
SANDS	cemented ☐	light ☐ mid ☐ dark ☐ mottled ☐		organic material present* ☐	
	compact ☐	brownish ☐	brown ☐	clayey ☐	clay ☐
	loose ☐	greyish ☐	grey ☐	silty ☐	silt ☐
CLAYS AND SILTS	hard (brittle) ☐	orangeish ☐	orange ☐	fine sandy ☐	fine sand ☐
	firm ☐	yellowish ☐	yellow ☐	coarse sandy ☐	coarse sand ☐
	plastic ☐	reddish ☐	red ☐	gravelly ☐	gravel ☐
	friable ☐	blueish ☐	blue ☐	peaty ☐	peat ☐
Thickness (max)		greenish ☐	green ☐		loam ☐
		black ☐ white ☐ other* ☐		other* ☐	
Interface		sharp ☐ abrupt ☐ clear ☐ gradual ☐ diffuse ☐			

INCLUSIONS

FILLS/DEPOSITS only

	Sub-	Freq	Size	Sort
NATURAL	angular stones* ☐			
	rounded stones* ☐			
	iron pan			
	manganese			
ENVIRONMENTAL	charcoal ☐			
	plant remains* ☐			
	wood ☐			
	marine shell ☐			
	bone* ☐			
	other organic* ☐			
ARTEFACTUAL	pot ☐			
	fired clay / CBM ☐			
	CTP ☐			
	mortar / plaster ☐			
	leather / textile ☐			
	glass ☐			
	metal ☐			
	industrial waste ☐			
	lithics ☐			
	coarse stone ☐			
	burnt stone ☐			
	☐			
	☐			

tick box for bulk find; indicate frequency using ***R***: rare, ***O***: occasional, ***M***: moderate, ***F***: frequent; indicate size using ***V***: very small, ***S***: small, ***M***: medium, ***L***: large; indicate sorting using ***P***: poor*, ***M***: moderate*, ***W***: well

ADDITIONAL DESCRIPTIVE OBSERVATIONS

including items marked *

CUT OF DITCH [250346], HAS ONE FILL: (250347)

CROSS REFERENCE

Sample no.	Finds no.	Photo no.	Drawing no.
–	–	210755 210756	25059
			Surveyed
			plan ☑ section ☑ levels ☑

Please turn over for discussion, interpretation and sketches.
This form is incomplete if fields marked with ◤ are empty.

INTERPRETATION

CUT	
pit	☐
post-hole	☐
stake-hole	☐
ditch	☑
ring-ditch	☐
beam slot	☐
construction cut	☐
robber cut	☐
palaeochannel	☐
furrow	☐
field boundary	☐
burial cut	☐
other (describe below)	☐

FILL/DEPOSIT	
topsoil	☐
subsoil	☐
geological subsoil	☐
buried topsoil	☐
surface	☐
occupation layer	☐
dumped layer	☐
deliberate backfill	☐
destruction debris	☐
bedding layer	☐
natural infilling	☑
colluvial layer	☐
in situ burning	☐
post-pipe	☐
packing	☐
cremation	☐
other (describe below)	☐

if you are using the section marked **CUT** score out the section **FILL/DEPOSIT** and vice versa

Basic process

construction ☐ use ☑ disuse ☐

DISCUSSION

show how you have drawn your interpretation from your descriptive observations

DITCH WITH ONE FILL (250347), DITCH RUNS PARALELL ALONG SIDE DITCH [250348]. BOTH [250346] AND [250348] RUN IN A NORTH/EAST/SOUTH WEST ORIENTATION. A RELATIONSHIP CAN BE SEEN IN SECTION, [250346] DITCH CUTS [250348] DITCH.

SKETCHES

consider: location plan, detailed plan showing relationships, section showing fills/deposits as appropriate

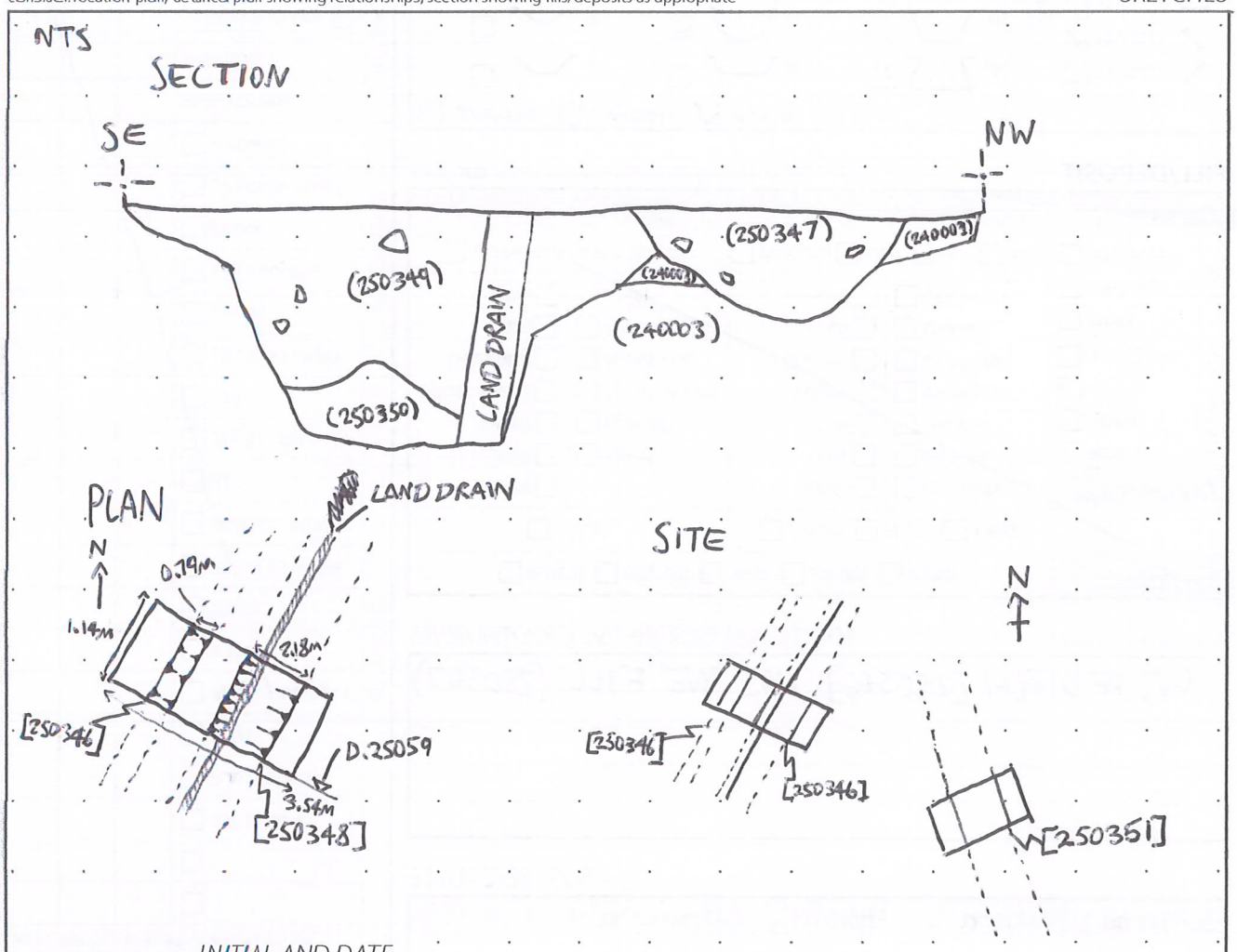

INITIAL AND DATE

Date	19/11/20
Recorded by	AWS
Checked by	

CONTEXT SHEET

HEADLAND ARCHAEOLOGY

Site code	Area/Field	Sub-area/Trench	Context no.
1N19ITCAR	AREA 2		(250347)
Accession no.	**Subgroup**	**Parent context**	**Context type**
		[250346]	cut ☐ fill ☑ deposit ☐

STRATIGRAPHIC MATRIX / STRATIGRAPHY

		240002			Same as context	-
	this context =	250347			Cuts context	-
		250346			Cut by context	-

SHAPE

fill this section in for **CUTS/DEPOSITS** only (when recording slots, length is length of slot, not whole feature)

Shape				Shape result of (tick all that apply)		
sub-rectangular ☐	square ☐ circular ☐	linear ☐ curvilinear ☐	irregular ☐ other* ☐	degree of truncation ☐ material cut into ☐	natural processes ☐ design ☐	uncertain ☐

Dimensions (in meters)	length (L)		width (W)		ave. depth (D)		diameter (Ø)	

CUT

if you are using this section score out section **FILL/DEPOSIT** below

Orientation	Profile (pick best approximate)
N-S ☐ E-W ☐ NE-SW ☐ NW-SE ☐	① ☐ ② ☐ ③ ☐ ④ ☐ ⑤ ☐ ⑥ ☐ ⑦ ☐ ⑧ ☐ ⑨ ☐ regular ☐ irregular* ☐ stepped* ☐

FILL/DEPOSIT

if you are using this section score out section **CUT** above

Consistency		Colour		Composition	
SANDS	cemented ☐ compact ☑ loose ☐	light ☐ mid ☑ dark ☐ mottled ☐		organic material present* ☐	
CLAYS AND SILTS	hard (brittle) ☐ firm ☐ plastic ☐ friable ☐	brownish ☑	brown ☐	clayey ☐	clay ☐
		greyish ☐	grey ☑	silty ☑	silt ☐
		orangeish ☐	orange ☐	fine sandy ☐	fine sand ☑
		yellowish ☐	yellow ☐	coarse sandy ☐	coarse sand ☐
		reddish ☐	red ☐	gravelly ☐	gravel ☐
		blueish ☐	blue ☐	peaty ☐	peat ☐
		greenish ☐	green ☐		loam ☐
Thickness (max)		black ☐ white ☐ other* ☐		other* ☐	
0.31m					
Interface	sharp ☐ abrupt ☐ clear ☑ gradual ☐ diffuse ☐				

INCLUSIONS

FILLS/DEPOSITS only

	Sub-	Freq	Size	Sort
NATURAL	angular stones* ☐			
	rounded stones* ☑	R	S	P
	iron pan			
	manganese			
ENVIRONMENTAL	charcoal ☐			
	plant remains* ☐			
	wood ☐			
	marine shell ☐			
	bone* ☐			
	other organic* ☐			
ARTEFACTUAL	pot ☐			
	fired clay / CBM ☐			
	CTP ☐			
	mortar / plaster ☐			
	leather / textile ☐			
	glass ☐			
	metal ☐			
	industrial waste ☐			
	lithics ☐			
	coarse stone ☐			
	burnt stone ☐			
	☐			
	☐			

tick box for bulk find; indicate frequency using ***R***: rare, ***O***: occasional, ***M***: moderate, ***F***: frequent; indicate size using ***V***: very small, ***S***: small, ***M***: medium, ***L***: large; indicate sorting using ***P***: poor*, ***M***: moderate*, ***W***: well

ADDITIONAL DESCRIPTIVE OBSERVATIONS

including items marked *

FILL OF DITCH [250346], DITCH HAS ONE FILL.

CROSS REFERENCE

Sample no.	Finds no.	Photo no.	Drawing no.
-	-	210755 210756	25059
			Surveyed plan ☑ section ☑ levels ☑

Please turn over for discussion, interpretation and sketches. This form is incomplete if fields marked with ◤ are empty.

INTERPRETATION

CUT

- pit ☐
- post-hole ☐
- stake-hole ☐
- ditch ☐
- ring-ditch ☐
- beam slot ☐
- construction cut ☐
- robber cut ☐
- palaeochannel ☐
- furrow ☐
- field boundary ☐
- burial cut ☐
- other (describe below) ☐

if you are using the section marked **CUT** score out the section **FILL/DEPOSIT** and vice versa

FILL/DEPOSIT

- topsoil ☐
- subsoil ☐
- geological subsoil ☐
- buried topsoil ☐
- surface ☐
- occupation layer ☐
- dumped layer ☐
- deliberate backfill ☐
- destruction debris ☐
- bedding layer ☐
- natural infilling ☑
- colluvial layer ☐
- in situ burning ☐
- post-pipe ☐
- packing ☐
- cremation ☐
- other (describe below) ☐

Basic process

construction ☐ use ☐ disuse ☑

DISCUSSION

show how you have drawn your interpretation from your descriptive observations

NATURAL INFILLING, STONE INCLUSIONS ARE EVENLY SPREAD THROUGHOUT THE FILL. THE COLOUR IS CONSISTENT THROUGHOUT. INFILLING LIKELY CAUSED BY NATURAL EROSION.

SKETCHES

consider: location plan, detailed plan showing relationships, section showing fills/deposits as appropriate

SECTION, PLAN, SITE SEE : [250346]

INITIAL AND DATE

Date	19/11/20
Recorded by	AWS
Checked by	

CONTEXT SHEET

HEADLAND ARCHAEOLOGY

Site code	Area/Field	Sub-area/Trench	Context no.
1N19ITCAR	AREA 2		[250348]
Accession no.	**Subgroup**	**Parent context**	**Context type**
		[250348]	cut ☑ fill ☐ deposit ☐

STRATIGRAPHIC MATRIX

		250349 250		
	this context =	250348		
		240003		

STRATIGRAPHY

Same as context	–
Cuts context	–
Cut by context	[250346]

fill this section in for **CUTS/DEPOSITS** only (when recording slots, length is length of slot, not whole feature)

SHAPE

Shape				Shape result of (tick all that apply)		
sub-rectangular ☐	square ☐ circular ☐	linear ☑ curvilinear ☐	irregular ☐ other* ☐	degree of truncation ☐ material cut into ☐	natural processes ☐ design ☑	uncertain ☐

Dimensions (in meters)	length (L)	1.14m	width (W)	2.18m	ave. depth (D)	0.61m	diameter (Ø)	–

CUT

if you are using this section score out section **FILL/DEPOSIT** below

Orientation	Profile (pick best approximate)
N-S ☐ E-W ☐ NE-SW ☑ NW-SE ☐	① ☐ ② ☐ ③ ☐ ④ ☑ ⑤ ☐ ⑥ ☐ ⑦ ☐ ⑧ ☐ ⑨ ☐ regular ☑ irregular* ☐ stepped* ☐

FILL/DEPOSIT

if you are using this section score out section **CUT** above

Consistency		Colour		Composition	
SANDS	cemented ☐ compact ☐ loose ☐	light ☐ mid ☐ dark ☐ mottled ☐		organic material present* ☐	
CLAYS AND SILTS	hard (brittle) ☐ firm ☐ plastic ☐ friable ☐	brownish ☐ greyish ☐ orangeish ☐ yellowish ☐ reddish ☐ blueish ☐ greenish ☐	brown ☐ grey ☐ orange ☐ yellow ☐ red ☐ blue ☐ green ☐	clayey ☐ silty ☐ fine sandy ☐ coarse sandy ☐ gravelly ☐ peaty ☐	clay ☐ silt ☐ fine sand ☐ coarse sand ☐ gravel ☐ peat ☐ loam ☐
Thickness (max)		black ☐ white ☐ other* ☐		other* ☐	
Interface		sharp ☐ abrupt ☐ clear ☐ gradual ☐ diffuse ☐			

FILLS/DEPOSITS only

INCLUSIONS

	Sub-	Freq	Size	Sort
NATURAL	angular stones* ☐			
	rounded stones* ☐			
	iron pan			
	manganese			
ENVIRONMENTAL	charcoal ☐			
	plant remains* ☐			
	wood ☐			
	marine shell ☐			
	bone* ☐			
	other organic* ☐			
ARTEFACTUAL	pot ☐			
	fired clay / CBM ☐			
	CTP ☐			
	mortar / plaster ☐			
	leather / textile ☐			
	glass ☐			
	metal ☐			
	industrial waste ☐			
	lithics ☐			
	coarse stone ☐			
	burnt stone ☐			
	☐			
	☐			

tick box for bulk find; indicate frequency using ***R***: rare, ***O***: occasional, ***M***: moderate, ***F***: frequent; indicate size using ***V***: very small, ***S***: small, ***M***: medium, ***L***: large; indicate sorting using ***P***: poor*, ***M***: moderate*, ***W***: well

including items marked *

ADDITIONAL DESCRIPTIVE OBSERVATIONS

CUT OF DITCH [250348], HAS TWO FILLS (250349) (250350)

CROSS REFERENCE

Sample no.	Finds no.	Photo no.	Drawing no.
–	–	210755 210756	25059
			Surveyed: plan ☑ section ☑ levels ☑

Please turn over for discussion, interpretation and sketches. This form is incomplete if fields marked with ◤ are empty.

INTERPRETATION

CUT	
pit	☐
post-hole	☐
stake-hole	☐
ditch	☑
ring-ditch	☐
beam slot	☐
construction cut	☐
robber cut	☐
palaeochannel	☐
furrow	☐
field boundary	☐
burial cut	☐
other (describe below)	☐

FILL/DEPOSIT	
topsoil	☐
subsoil	☐
geological subsoil	☐
buried topsoil	☐
surface	☐
occupation layer	☐
dumped layer	☐
deliberate backfill	☐
destruction debris	☐
bedding layer	☐
natural infilling	☐
colluvial layer	☐
in situ burning	☐
post-pipe	☐
packing	☐
cremation	☐
other (describe below)	☐

if you are using the section marked **CUT** score out the section **FILL/DEPOSIT** and vice versa

Basic process

construction ☐ use ☑ disuse ☐

DISCUSSION

show how you have drawn your interpretation from your descriptive observations

DITCH WITH TWO FILLS (250349) (250350), DITCH RUNS PARALELL ALONG SIDE DITCH [250346]. BOTH [250348] AND [250346] RUN IN A NORTH EAST/SOUTH WEST ORIENTATION. A RELATIONSHIP CAN BE SEEN IN SECTION, [250346] DITCH CUTS [250348] DITCH.

consider: location plan, detailed plan showing relationships, section showing fills/deposits as appropriate

SKETCHES

SECTION, PLAN, SITE SEE [250346]

INITIAL AND DATE

Date	19/11/20
Recorded by	AWS
Checked by	

CONTEXT SHEET

HEADLAND ARCHAEOLOGY

Site code	Area/Field	Sub-area/Trench	Context no.
1N19ITCAR	AREA 2		(250349)
Accession no.	**Subgroup**	**Parent context**	**Context type**
		[250348]	cut ☐ fill ☑ deposit ☐

STRATIGRAPHIC MATRIX

		250346			Same as context	-
	this context =	250349			Cuts context	-
		250350			Cut by context	-

STRATIGRAPHY

fill this section in for **CUTS/DEPOSITS** only (when recording slots, length is length of slot, not whole feature)

SHAPE

Shape				Shape result of (tick all that apply)		
sub-rectangular ☐	square ☐ circular ☐	linear ☐ curvilinear ☐	irregular ☐ other* ☐	degree of truncation ☐ material cut into ☐	natural processes ☐ design ☐	uncertain ☐

Dimensions (in meters)	length (L)		width (W)		ave. depth (D)		diameter (Ø)	

CUT

if you are using this section score out section **FILL/DEPOSIT** below

Orientation	Profile (pick best approximate)
N-S ☐ E-W ☐ NE-SW ☐ NW-SE ☐	① ☐ ② ☐ ③ ☐ ④ ☐ ⑤ ☐ ⑥ ☐ ⑦ ☐ ⑧ ☐ ⑨ ☐ regular ☐ irregular* ☐ stepped* ☐

FILL/DEPOSIT

if you are using this section score out section **CUT** above

Consistency		Colour		Composition	
SANDS: cemented ☐ compact ☑ loose ☐		light ☐ mid ☑ dark ☐ mottled ☐		organic material present* ☐	
CLAYS AND SILTS: hard (brittle) ☐ firm ☐ plastic ☐ friable ☐		brownish ☐	☑ brown	clayey ☐	☐ clay
		greyish ☑	☐ grey	silty ☑	☐ silt
		orangeish ☐	☐ orange	fine sandy ☐	☑ fine sand
		yellowish ☐	☐ yellow	coarse sandy ☐	☐ coarse sand
		reddish ☐	☐ red	gravelly ☐	☐ gravel
		blueish ☐	☐ blue	peaty ☐	☐ peat
		greenish ☐	☐ green		☐ loam
Thickness (max) 0.42m		black ☐ white ☐ other* ☐		other* ☐	
Interface	sharp ☐ abrupt ☐ clear ☑ gradual ☐ diffuse ☐				

including items marked *

ADDITIONAL DESCRIPTIVE OBSERVATIONS

FILL OF DITCH, SECONDARY FILL (250349)
DITCH [250348] HAS TWO FILLS: (250350), (250349)

CROSS REFERENCE

Sample no.	Finds no.	Photo no.	Drawing no.
/	/	210755 210756	25059
			Surveyed: plan ☑ section ☑ levels ☑

INCLUSIONS

FILLS/DEPOSITS only

	Sub-	Freq	Size	Sort
NATURAL	angular stones* ☐			
	rounded stones* ☑	R	S	P
	iron pan			
	manganese			
ENVIRONMENTAL	charcoal ☐			
	plant remains* ☐			
	wood ☐			
	marine shell ☐			
	bone* ☐			
	other organic* ☐			
ARTEFACTUAL	pot ☑	R	S	P
	fired clay / CBM ☐			
	CTP ☐			
	mortar / plaster ☐			
	leather / textile ☐			
	glass ☐			
	metal ☐			
	industrial waste ☐			
	lithics ☐			
	coarse stone ☐			
	burnt stone ☐			
	☐			
	☐			

tick box for bulk find; indicate frequency using ***R***: rare, ***O***: occasional, ***M***: moderate, ***F***: frequent; indicate size using ***V***: very small, ***S***: small, ***M***: medium, ***L***: large; indicate sorting using ***P***: poor*, ***M***: moderate*, ***W***: well

Please turn over for discussion, interpretation and sketches. This form is incomplete if fields marked with ◤ are empty.

INTERPRETATION

CUT

- pit ☐
- post-hole ☐
- stake-hole ☐
- ditch ☐
- ring ditch ☐
- beam slot ☐
- construction cut ☐
- robber cut ☐
- palaeochannel ☐
- furrow ☐
- field boundary ☐
- burial cut ☐
- other (describe below) ☐

if you are using the section marked **CUT** score out the section **FILL/DEPOSIT** and vice versa

FILL/DEPOSIT

- topsoil ☐
- subsoil ☐
- geological subsoil ☐
- buried topsoil ☐
- surface ☐
- occupation layer ☐
- dumped layer ☐
- deliberate backfill ☐
- destruction debris ☐
- bedding layer ☐
- natural infilling ☑
- colluvial layer ☐
- in situ burning ☐
- post-pipe ☐
- packing ☐
- cremation ☐
- other (describe below) ☐

Basic process

construction ☐ use ☐ disuse ☑

DISCUSSION

show how you have drawn your interpretation from your descriptive observations

NATURAL INFILLING, STONE INCLUSIONS ARE EVENLY SPREAD THROUGHOUT THE FILL. THE COLOUR IS CONSISTENT THROUGHOUT, INFILLING LIKELY CAUSED BY NATURAL EROSION.

SKETCHES

consider: location plan, detailed plan showing relationships, section showing fills/deposits as appropriate

SECTION, PLAN, SITE SEE [250346]

INITIAL AND DATE

Date	19/11/20
Recorded by	AWS
Checked by	

CONTEXT SHEET

HEADLAND ARCHAEOLOGY

Site code	Area/Field	Sub-area/Trench	Context no.
1N19ITCAR	AREA 2		(250350)
Accession no.	**Subgroup**	**Parent context**	**Context type**
		[250348]	cut ☐ fill ☑ deposit ☐

STRATIGRAPHIC MATRIX / STRATIGRAPHY

		250349			Same as context	-
	this context =	250350			Cuts context	-
		250348			Cut by context	-

SHAPE

fill this section in for **CUTS/DEPOSITS** only (when recording slots, length is length of slot, not whole feature)

Shape				Shape result of (tick all that apply)		
sub-rectangular ☐	square ☐ circular ☐	linear ☐ curvilinear ☐	irregular ☐ other* ☐	degree of truncation ☐ material cut into ☐	natural processes ☐ design ☐	uncertain ☐

Dimensions (in meters)	length (L)		width (W)		ave. depth (D)		diameter (Ø)	

CUT

if you are using this section score out section **FILL/DEPOSIT** below

Orientation	Profile (pick best approximate)
N-S ☐ E-W ☐ NE-SW ☐ NW-SE ☐	① ☐ ② ☐ ③ ☐ ④ ☐ ⑤ ☐ ⑥ ☐ ⑦ ☐ ⑧ ☐ ⑨ ☐ regular ☐ irregular* ☐ stepped* ☐

FILL/DEPOSIT

if you are using this section score out section **CUT** above

Consistency		Colour		Composition	
SANDS	cemented ☐ compact ☑ loose ☐	light ☐ mid ☑ dark ☐ mottled ☐		organic material present* ☐	
CLAYS AND SILTS	hard (brittle) ☐ firm ☐ plastic ☐ friable ☐	brownish ☐	☑ brown	clayey ☑	☐ clay
		greyish ☑	☐ grey	silty ☑	☐ silt
		orangeish ☑	☐ orange	fine sandy ☐	☑ fine sand
		yellowish ☐	☐ yellow	coarse sandy ☐	☐ coarse sand
		reddish ☐	☐ red	gravelly ☐	☐ gravel
		blueish ☐	☐ blue	peaty ☐	☐ peat
		greenish ☐	☐ green		☐ loam
Thickness (max)		black ☐ white ☐ other* ☐		other* ☐	
0.17m					
Interface	sharp ☐ abrupt ☐ clear ☐ gradual ☑ diffuse ☐				

INCLUSIONS

FILLS/DEPOSITS only

	Sub-	Freq	Size	Sort
NATURAL	☐ angular stones*			
	☐ rounded stones*			
	iron pan			
	manganese			
ENVIRONMENTAL	charcoal ☐			
	plant remains* ☐			
	wood ☐			
	marine shell ☐			
	bone* ☐			
	other organic* ☐			
ARTEFACTUAL	pot ☐			
	fired clay / CBM ☐			
	CTP ☐			
	mortar / plaster ☐			
	leather / textile ☐			
	glass ☐			
	metal ☐			
	industrial waste ☐			
	lithics ☐			
	coarse stone ☐			
	burnt stone ☐			
	☐			
	☐			

tick box for bulk find; indicate frequency using ***R***: rare, ***O***: occasional, ***M***: moderate, ***F***: frequent; indicate size using ***V***: very small, ***S***: small, ***M***: medium, ***L***: large; indicate sorting using ***P***: poor*, ***M***: moderate*, ***W***: well

ADDITIONAL DESCRIPTIVE OBSERVATIONS

including items marked *

FILL OF DITCH, PRIMARY FILL (250350)
DITCH [250348] HAS TWO FILLS: (250350), (250349)

CROSS REFERENCE

Sample no.	Finds no.	Photo no.	Drawing no.
-	-	210755 210756	25059
			Surveyed
			plan ☑ section ☑ levels ☑

Please turn over for discussion, interpretation and sketches.
This form is incomplete if fields marked with ◤ are empty.

INTERPRETATION

DISCUSSION

CUT

- pit ☐
- post-hole ☐
- stake-hole ☐
- ditch ☐
- ring-ditch ☐
- beam slot ☐
- construction cut ☐
- robber cut ☐
- palaeochannel ☐
- furrow ☐
- field boundary ☐
- burial cut ☐
- other (describe below) ☐

if you are using the section marked **CUT** score out the section **FILL/DEPOSIT** and vice versa

FILL/DEPOSIT

- topsoil ☐
- subsoil ☐
- geological subsoil ☐
- buried topsoil ☐
- surface ☐
- occupation layer ☐
- dumped layer ☐
- deliberate backfill ☐
- destruction debris ☐
- bedding layer ☐
- natural infilling ☑
- colluvial layer ☐
- in situ burning ☐
- post-pipe ☐
- packing ☐
- cremation ☐
- other (describe below) ☐

Basic process

construction ☐ use ☐ disuse ☑

show how you have drawn your interpretation from your descriptive observations

NATURAL INFILLING, THE COLOUR OF THE FILL IS CONSISTENT THROUGHOUT, ITS COLOUR IS SLIGHTLY LIGHTER THAN THE SECONDARY FILL (250349), ITS COLOUR IS ALSO PARTIALLY DERIVATIVE OF THE DITCHES NATURAL GEAOLOGY.

consider: location plan, detailed plan showing relationships, section showing fills/deposits as appropriate

SKETCHES

SECTION, PLAN, SITE SEE [250346]

INITIAL AND DATE

Date	19/11/20
Recorded by	AWS
Checked by	

CONTEXT SHEET

HEADLAND ARCHAEOLOGY

Site code	Area/Field	Sub-area/Trench	Context no.
INI9ITCAR	Area 2A	Team 5	[250351]
Accession no.	**Subgroup**	**Parent context**	**Context type**
—	—	[250351]	cut ☑ fill ☐ deposit ☐

STRATIGRAPHIC MATRIX

		(250352)			
		this context = [250351]			
		(25003)			

STRATIGRAPHY

Same as context —

Cuts context (25003)

Cut by context —

Fill this section in for **CUTS/DEPOSITS** only (when recording slots, length is length of slot, not whole feature)

SHAPE

Shape: sub-rectangular ☐ | square ☐ | circular ☐ | linear ☑ | curvilinear ☐ | irregular ☐ | other* ☐

Shape result of (tick all that apply): degree of truncation ☐ | material cut into ☐ | natural processes ☐ | design ☑ | uncertain ☐

Dimensions (in meters): length (L) >1m | width (W) >2.5m | ave. depth (D) 1.1m | diameter (Ø) —

CUT

if you are using this section score out section **FILL/DEPOSIT** below

Orientation: N-S ☐ | E-W ☐ | NE-SW ☑ | NW-SE ☐

Profile (pick best approximate): ① ☐ ② ☐ ③ ☑ ④ ☐ ⑤ ☐ ⑥ ☐ ⑦ ☐ ⑧ ☐ ⑨ ☐

regular ☐ irregular* ☐ stepped* ☐

FILL/DEPOSIT

if you are using this section score out section **CUT** above

Consistency: SANDS: cemented ☐ compact ☐ loose ☐ | CLAYS AND SILTS: hard (brittle) ☐ firm ☐ plastic ☐ friable ☐

Colour: light ☑ mid ☐ dark ☐ mottled ☐ | brownish ☐ brown ☐ | greyish ☐ grey ☐ | orangeish ☐ orange ☐ | yellowish ☐ yellow ☐ | reddish ☐ red ☐ | blueish ☐ blue ☐ | greenish ☐ green ☐ | black ☐ white ☐ other* ☐

Composition: organic material present* ☐ | clayey ☐ clay ☐ | silty ☐ silt ☐ | fine sandy ☐ fine sand ☐ | coarse sandy ☐ coarse sand ☐ | gravelly ☐ gravel ☐ | peaty ☐ peat ☐ | loam ☐ | other* ☐

Thickness (max)

Interface: sharp ☐ abrupt ☐ clear ☑ gradual ☐ diffuse ☐

INCLUSIONS

FILLS/DEPOSITS only

	Sub-	Freq	Size	Sort
NATURAL	☐ angular stones*			
	☐ rounded stones*			
	iron pan			
	manganese			
ENVIRONMENTAL	charcoal ☐			
	plant remains* ☐			
	wood ☐			
	marine shell ☐			
	bone* ☐			
	other organic* ☐			
ARTEFACTUAL	pot ☐			
	fired clay / CBM ☐			
	CTP ☐			
	mortar / plaster ☐			
	leather / textile ☐			
	glass ☐			
	metal ☐			
	industrial waste ☐			
	lithics ☐			
	coarse stone ☐			
	burnt stone ☐			
	☐			
	☐			

tick box for bulk find; indicate frequency using ***R*** : rare, ***O*** : occasional, ***M*** : moderate, ***F*** : frequent; indicate size using ***V*** : very small, ***S*** : small, ***M*** : medium, ***L*** : large; indicate sorting using ***P*** : poor*, ***M*** : moderate*, ***W*** : well

ADDITIONAL DESCRIPTIVE OBSERVATIONS

including items marked *

large NE - SW linear, ~~[illegible]~~ possibly cut by a linear coming from the NE [250354]

CROSS REFERENCE

Sample no.	Finds no.	Photo no.	Drawing no.
X	X	210757/8	D.25060
			Surveyed: plan ☑ section ☑ levels ☑

Please turn over for discussion, interpretation and sketches. This form is incomplete if fields marked with ◤ are empty.

INTERPRETATION

CUT

- pit ☐
- post-hole ☐
- stake-hole ☐
- ditch ☑
- ring-ditch ☐
- beam slot ☐
- construction cut ☐
- robber cut ☐
- palaeochannel ☐
- furrow ☐
- field boundary ☐
- burial cut ☐
- other (describe below) ☐

FILL/DEPOSIT

- topsoil ☐
- subsoil ☐
- geological subsoil ☐
- buried topsoil ☐
- surface ☐
- occupation layer ☐
- dumped layer ☐
- deliberate backfill ☐
- destruction debris ☐
- bedding layer ☐
- natural infilling ☐
- colluvial layer ☐
- in situ burning ☐
- post-pipe ☑
- packing ☐
- cremation ☐
- other (describe below) ☐

if you are using the section marked **CUT** score out the section **FILL/DEPOSIT** and vice versa

Basic process

construction ☑ use ☐ disuse ☐

DISCUSSION

show how you have drawn your interpretation from your descriptive observations

Feature was not visible on the surface, and seemed to extend beyond the eastern edge of the intervention, possibly being cut by a furrow.

consider: location plan, detailed plan showing relationships, section showing fills/deposits as appropriate

SKETCHES

Section of Ditch [250351]

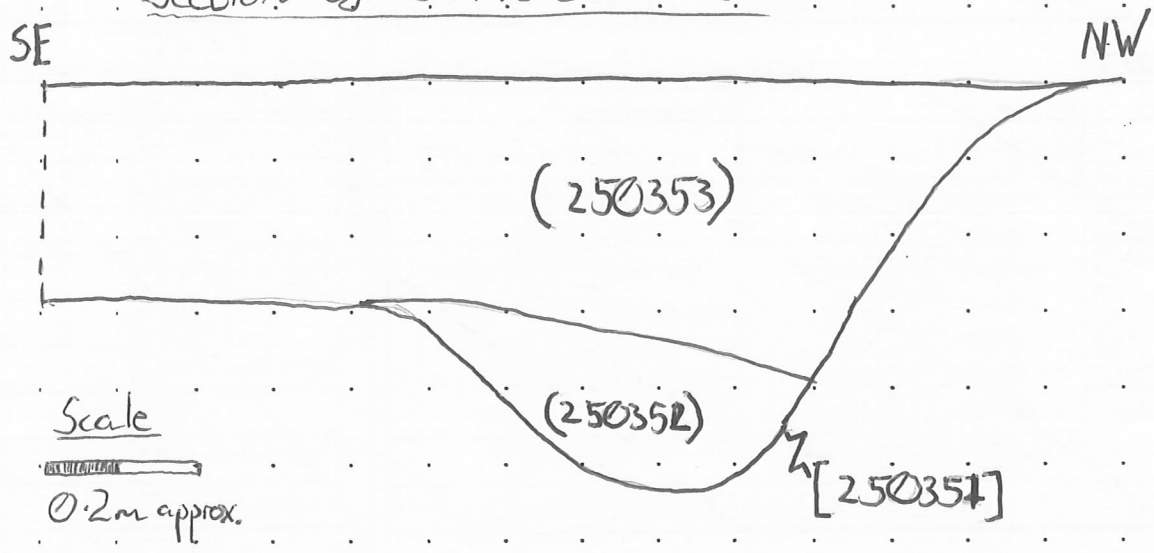

Not to ~~Sc~~ Scale

See also sheet (250352)

INITIAL AND DATE

Date	19/11/20
Recorded by	MD
Checked by	

CONTEXT SHEET

HEADLAND ARCHAEOLOGY

Site code	Area/Field	Sub-area/Trench	Context no.
INI9ITCAR	Area 2A	Team 5	(250352)
Accession no.	**Subgroup**	**Parent context**	**Context type**
—	—	[250351]	cut ☐ fill ☑ deposit ☐

STRATIGRAPHIC MATRIX

					STRATIGRAPHY	
		(250353)			Same as context	—
	this context =	(250352)			Cuts context	—
		[250351]			Cut by context	—

Fill this section in for **CUTS/DEPOSITS** only (when recording slots, length is length of slot, not whole feature)

SHAPE

Shape				Shape result of (tick all that apply)		
sub-rectangular ☐	square ☐ circular ☐	linear ☐ curvilinear ☐	irregular ☑ other* ☐	degree of truncation ☐ material cut into ☐	natural processes ☐ design ☐	uncertain ☐

Dimensions (in meters)	length (L)		width (W)		ave. depth (D)		diameter (Ø)	

CUT

if you are using this section score out section **FILL/DEPOSIT** below

Orientation: N-S ☐ E-W ☐ NE-SW ☐ NW-SE ☐

Profile (pick best approximate): ① ☐ ② ☐ ③ ☐ ④ ☐ ⑤ ☐ ⑥ ☐ ⑦ ☐ ⑧ ☐ ⑨ ☐

regular ☐ irregular* ☐ stepped* ☐

FILL/DEPOSIT

if you are using this section score out section **CUT** above

Consistency

SANDS: cemented ☐ compact ☐ loose ☐

CLAYS AND SILTS: hard (brittle) ☐ firm ☐ plastic ☑ friable ☐

Thickness (max): 0.5m

Colour: light ☑ mid ☐ dark ☐ mottled ☑

brownish ☐	brown ☐
greyish ☐	grey ☑
orangeish ☐	orange ☐
yellowish ☐	yellow ☐
reddish ☐	red ☐
blueish ☐	blue ☐
greenish ☐	green ☐

black ☐ white ☐ other* ☐

Composition: organic material present* ☐

clayey ☐	clay ☑
silty ☐	silt ☐
fine sandy ☐	fine sand ☐
coarse sandy ☐	coarse sand ☐
gravelly ☐	gravel ☐
peaty ☐	peat ☐
	loam ☐

other* ☐

Interface: sharp ☐ abrupt ☐ clear ☑ gradual ☐ diffuse ☐

INCLUSIONS

FILLS/DEPOSITS only

	Sub-	Freq	Size	Sort
NATURAL	angular stones* ☐			
	rounded stones* ☐			
	iron pan			
	manganese			
ENVIRONMENTAL	charcoal ☐			
	plant remains* ☐			
	wood ☐			
	marine shell ☐			
	bone* ☐			
	other organic* ☐			
ARTEFACTUAL	pot ☐			
	fired clay / CBM ☐			
	CTP ☐			
	mortar / plaster ☐			
	leather / textile ☐			
	glass ☐			
	metal ☐			
	industrial waste ☐			
	lithics ☐			
	coarse stone ☐			
	burnt stone ☐			
	☐			
	☐			

tick box for bulk find; indicate frequency using ***R***: rare, ***O***: occasional, ***M***: moderate, ***F***: frequent; indicate size using ***V***: very small, ***S***: small, ***M***: medium, ***L***: large; indicate sorting using ***P***: poor*, ***M***: moderate*, ***W***: well

including items marked *

ADDITIONAL DESCRIPTIVE OBSERVATIONS

Basal fill of linear ditch.
Pure clay with no inclusions.

CROSS REFERENCE

Sample no.	Finds no.	Photo no.	Drawing no.
X	X	210757/8	D.25060
			Surveyed: plan ☑ section ☑ levels ☑

Please turn over for discussion, interpretation and sketches.
This form is incomplete if fields marked with ◤ are empty.

INTERPRETATION

CUT

- pit ☐
- post-hole ☐
- stake-hole ☐
- ditch ☐
- ring-ditch ☐
- beam slot ☐
- construction cut ☐
- robber cut ☐
- palaeochannel ☐
- furrow ☐
- field boundary ☐
- burial cut ☐
- other (describe below) ☐

if you are using the section marked **CUT** score out the section **FILL/DEPOSIT** and vice versa

FILL/DEPOSIT

- topsoil ☐
- subsoil ☐
- geological subsoil ☐
- buried topsoil ☐
- surface ☐
- occupation layer ☐
- dumped layer ☐
- deliberate backfill ☐
- destruction debris ☐
- bedding layer ☐
- natural infilling ☑
- colluvial layer ☐
- in situ burning ☐
- post-pipe ☐
- packing ☐
- cremation ☐
- other (describe below) ☐

Basic process

construction ☐ use ☐ disuse ☑

DISCUSSION

show how you have drawn your interpretation from your descriptive observations

Fill was very distinct from both the natural and the fill above it.

consider: location plan, detailed plan showing relationships, section showing fills/deposits as appropriate

SKETCHES

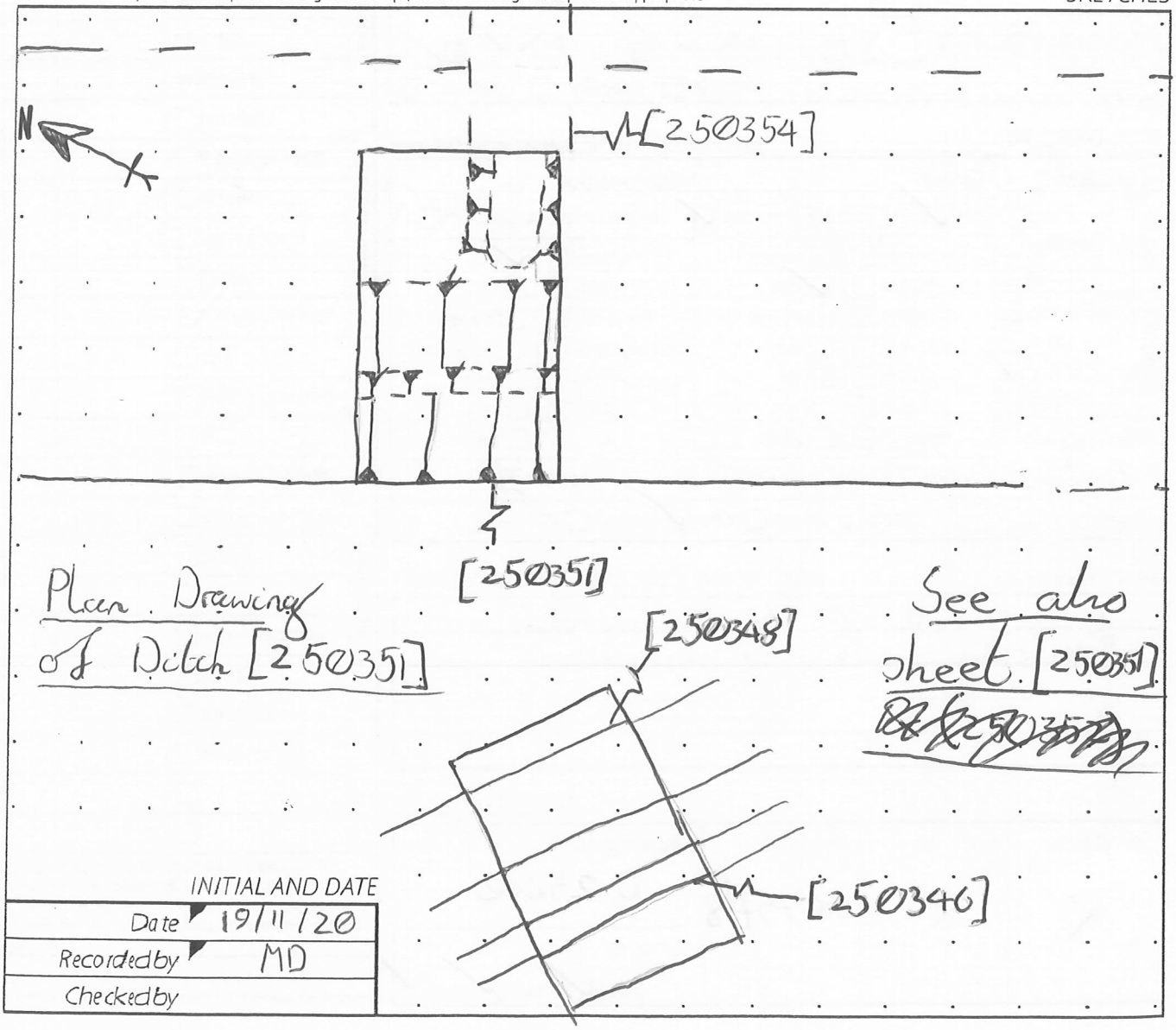

INITIAL AND DATE

Date	19/11/20
Recorded by	MD
Checked by	

CONTEXT SHEET

HEADLAND ARCHAEOLOGY

Site code	Area/Field	Sub-area/Trench	Context no.
INI9ITCAR	Area 2A	Team 5	(250353)
Accession no.	**Subgroup**	**Parent context**	**Context type**
—	—	[250351]	cut ☐ fill ☑ deposit ☐

STRATIGRAPHIC MATRIX / STRATIGRAPHY

					Same as context	—
	this context =	(250353)			Cuts context	—
		(250352)			Cut by context	—

fill this section in for **CUTS/DEPOSITS** only (when recording slots, length is length of slot, not whole feature)

SHAPE

Shape				Shape result of (tick all that apply)		
sub-☐	square ☐	linear ☐	irregular ☐	degree of truncation ☐	natural processes ☐	uncertain ☐
rectangular ☐	circular ☐	curvilinear ☐	other* ☐	material cut into ☐	design ☐	

Dimensions (in meters)	length (L)		width (W)		ave. depth (D)		diameter (Ø)	

CUT

if you are using this section score out section **FILL/DEPOSIT** below

Orientation	Profile (pick best approximate)
N-S ☐	① ☐ ② ☐ ③ ☐
E-W ☐	④ ☐ ⑤ ☐ ⑥ ☐
NE-SW ☐	⑦ ☐ ⑧ ☐ ⑨ ☐
NW-SE ☐	regular ☐ irregular* ☐ stepped* ☐

FILL/DEPOSIT

if you are using this section score out section **CUT** above

Consistency		Colour		Composition	
SANDS	cemented ☐	light ☑ mid ☐ dark ☐ mottled ☑		organic material present* ☐	
SANDS	compact ☐	brownish ☐	☑ brown	clayey ☐	☑ clay
SANDS	loose ☐	greyish ☑	☐ grey	silty ☐	☐ silt
CLAYS AND SILTS	hard (brittle) ☐	orangeish ☐	☐ orange	fine sandy ☑	☐ fine sand
CLAYS AND SILTS	firm ☐	yellowish ☐	☐ yellow	coarse sandy ☐	☐ coarse sand
CLAYS AND SILTS	plastic ☑	reddish ☐	☐ red	gravelly ☐	☐ gravel
CLAYS AND SILTS	friable ☐	blueish ☐	☐ blue	peaty ☐	☐ peat
Thickness (max)		greenish ☐	☐ green		☐ loam
0.70m		black ☐ white ☐ other* ☐		other* ☐	
Interface		sharp ☐ abrupt ☐ clear ☐ gradual ☐ diffuse ☐			

INCLUSIONS

FILLS/DEPOSITS only

	Sub-	Freq	Size	Sort
NATURAL	☐ angular stones*			
NATURAL	☐ rounded stones*			
NATURAL	iron pan			
NATURAL	manganese			
ENVIRONMENTAL	charcoal ☐			
ENVIRONMENTAL	plant remains* ☐			
ENVIRONMENTAL	wood ☐			
ENVIRONMENTAL	marine shell ☐			
ENVIRONMENTAL	bone* ☐			
ENVIRONMENTAL	other organic* ☐			
ARTEFACTUAL	pot ☐			
ARTEFACTUAL	fired clay / CBM ☐			
ARTEFACTUAL	CTP ☐			
ARTEFACTUAL	mortar / plaster ☐			
ARTEFACTUAL	leather / textile ☐			
ARTEFACTUAL	glass ☐			
ARTEFACTUAL	metal ☐			
ARTEFACTUAL	industrial waste ☐			
ARTEFACTUAL	lithics ☐			
ARTEFACTUAL	coarse stone ☐			
ARTEFACTUAL	burnt stone ☐			
	☐			
	☐			

tick box for bulk find; indicate frequency using ***R***: rare, ***O***: occasional, ***M***: moderate, ***F***: frequent; indicate size using ***V***: very small, ***S***: small, ***M***: medium, ***L***: large; indicate sorting using ***P***: poor*, ***M***: moderate*, ***W***: well

including items marked *

ADDITIONAL DESCRIPTIVE OBSERVATIONS

Uppermost fill of NE-SW linear ditch.

CROSS REFERENCE

Sample no.	Finds no.	Photo no.	Drawing no.
X	X	210757/8	D.25060
			Surveyed: plan ☑ section ☑ levels ☑

Please turn over for discussion, interpretation and sketches.
This form is incomplete if fields marked with ◤ are empty.

INTERPRETATION

CUT	FILL/DEPOSIT
pit ☐	topsoil ☐
post-hole ☐	subsoil ☐
stake-hole ☐	geological subsoil ☐
ditch ☐	buried topsoil ☐
ring-ditch ☐	surface ☐
beam slot ☐	occupation layer ☐
construction cut ☐	dumped layer ☐
robber cut ☐	deliberate backfill ☐
palaeochannel ☐	destruction debris ☐
furrow ☐	bedding layer ☐
field boundary ☐	natural infilling ☑
burial cut ☐	colluvial layer ☐
other (describe below) ☐	in situ burning ☐
	post-pipe ☐
	packing ☐
	cremation ☐
	other (describe below) ☐

if you are using the section marked **CUT** score out the section **FILL/DEPOSIT** and vice versa

Basic process

construction ☐ use ☐ disuse ☑

DISCUSSION

show how you have drawn your interpretation from your descriptive observations

Fill was not visible on the surface however in section and during excavation, was clear enough to see.

SKETCHES

consider: location plan, detailed plan showing relationships, section showing fills/deposits as appropriate

See also sheets [250351] and (250352)

INITIAL AND DATE

Date	19/11/20
Recorded by	MD
Checked by	

CONTEXT SHEET

HEADLAND ARCHAEOLOGY

Site code	Area/Field	Sub-area/Trench	Context no.
INI9ITCAR	Area 2B	Team 5	[250354]
Accession no.	**Subgroup**	**Parent context**	**Context type**
—	—	[250354]	cut ☑ fill ☐ deposit ☐

STRATIGRAPHIC MATRIX / STRATIGRAPHY

					Same as context	—
		this context =	[250354]		Cuts context	—
					Cut by context	—

fill this section in for **CUTS/DEPOSITS** only (when recording slots, length is length of slot, not whole feature)

SHAPE

Shape				Shape result of (tick all that apply)		
sub-rectangular ☐	square ☐	linear ☑	irregular ☐	degree of truncation ☐	natural processes ☐	uncertain ☐
	circular ☐	curvilinear ☐	other* ☐	material cut into ☐	design ☑	

Dimensions (in meters)	length (L)	>0.8m	width (W)	0.5m	ave. depth (D)	>1m	diameter (Ø)	—

CUT

if you are using this section score out section **FILL/DEPOSIT** below

Orientation	Profile (pick best approximate)
N-S ☐	① ☐ ② ☑ ③ ☐
E-W ☐	④ ☐ ⑤ ☐ ⑥ ☐
NE-SW ☑	⑦ ☐ ⑧ ☐ ⑨ ☐
NW-SE ☐	regular ☐ irregular* ☑ stepped* ☐

FILL/DEPOSIT

if you are using this section score out section **CUT** above

Consistency		Colour		Composition	
SANDS	cemented ☐	light ☐ mid ☐ dark ☐ mottled ☐		organic material present* ☐	
SANDS	compact ☐	brownish ☐	brown ☐	clayey ☐	clay ☐
SANDS	loose ☐	greyish ☐	grey ☐	silty ☐	silt ☐
CLAYS AND SILTS	hard (brittle) ☐	orangeish ☐	orange ☐	fine sandy ☐	fine sand ☐
CLAYS AND SILTS	firm ☐	yellowish ☐	yellow ☐	coarse sandy ☐	coarse sand ☐
CLAYS AND SILTS	plastic ☑	reddish ☐	red ☐	gravelly ☐	gravel ☐
CLAYS AND SILTS	friable ☐	blueish ☐	blue ☐	peaty ☐	peat ☐
Thickness (max)		greenish ☐	green ☐		loam ☐
		black ☐ white ☐ other* ☐		other* ☐	
Interface		sharp ☐ abrupt ☐ clear ☐ gradual ☐ diffuse ☐			

INCLUSIONS

FILLS/DEPOSITS only

	Sub-	Freq	Size	Sort
NATURAL	☐ angular stones*			
NATURAL	☐ rounded stones*			
NATURAL	iron pan			
NATURAL	manganese			
ENVIRONMENTAL	charcoal ☐			
ENVIRONMENTAL	plant remains* ☐			
ENVIRONMENTAL	wood ☐			
ENVIRONMENTAL	marine shell ☐			
ENVIRONMENTAL	bone* ☐			
ENVIRONMENTAL	other organic* ☐			
ARTEFACTUAL	pot ☐			
ARTEFACTUAL	fired clay / CBM ☐			
ARTEFACTUAL	CTP ☐			
ARTEFACTUAL	mortar / plaster ☐			
ARTEFACTUAL	leather / textile ☐			
ARTEFACTUAL	glass ☐			
ARTEFACTUAL	metal ☐			
ARTEFACTUAL	industrial waste ☐			
ARTEFACTUAL	lithics ☐			
ARTEFACTUAL	coarse stone ☐			
ARTEFACTUAL	burnt stone ☐			
	☐			
	☐			

tick box for bulk find; indicate frequency using ***R***: rare, ***O***: occasional, ***M***: moderate, ***F***: frequent; indicate size using ***V***: very small, ***S***: small, ***M***: medium, ***L***: large; indicate sorting using ***P***: poor*, ***M***: moderate*, ***W***: well

ADDITIONAL DESCRIPTIVE OBSERVATIONS

including items marked *

Possible linear cutting into Ditch [250351]. Feature was not completely. Was not identified

CROSS REFERENCE

Sample no.	Finds no.	Photo no.	Drawing no.
X	X	210757/8	X
			Surveyed: plan ☑ section ☑ levels ☐

Please turn over for discussion, interpretation and sketches.
This form is incomplete if fields marked with ◤ are empty.

INTERPRETATION

CUT

- pit ☐
- post-hole ☐
- stake-hole ☐
- ditch ☑
- ring-ditch ☐
- beam slot ☐
- construction cut ☐
- robber cut ☐
- palaeochannel ☐
- furrow ☐
- field boundary ☐
- burial cut ☐
- other (describe below) ☐

if you are using the section marked **CUT** score out the section **FILL/DEPOSIT** and vice versa

FILL/DEPOSIT

- topsoil ☐
- subsoil ☐
- geological subsoil ☐
- buried topsoil ☐
- surface ☐
- occupation layer ☐
- dumped layer ☐
- deliberate backfill ☐
- destruction debris ☐
- bedding layer ☐
- natural infilling ☐
- colluvial layer ☐
- in situ burning ☐
- post-pipe ☐
- packing ☐
- cremation ☐
- other (describe below) ☐

Basic process

construction ☐ use ☐ disuse ☐

DISCUSSION

show how you have drawn your interpretation from your descriptive observations

Feature was not visible on the surface and was not identified on geophysics or pre-excavation survey.

consider: location plan, detailed plan showing relationships, section showing fills/deposits as appropriate

SKETCHES

See abd sheet (2503522)

INITIAL AND DATE

Date	19/11/20
Recorded by	MD
Checked by	