

Amendments

Issue No.	Date	Description
-	-	-
-	-	-

© Stratascan Ltd - 2016

Survey area
Site centred on NGR TL 252 348

Area unsurveyable
Cart traverses

OS REFERENCING INFORMATION

A	524276.83, 234819.15	Z	525314.25, 234659.93
B	524379.01, 234569.23	AA	525309.19, 234593.04
C	524362.19, 234954.86	AB	525343.25, 234509.73
D	524547.90, 234611.91	AC	525208.24, 234681.40
E	524608.78, 235061.37	AD	525236.01, 234692.76
F	524808.04, 234691.64	AE	525214.53, 234586.74
G	524992.52, 235209.00	AF	525259.95, 234475.67
H	525151.47, 234820.24	AG	525131.23, 234552.68
I	525175.54, 235316.25	AH	525176.64, 234441.61
J	525453.23, 235429.78	AI	525008.79, 234535.03
K	526072.94, 235123.32	AJ	525065.57, 234396.19
L	526333.98, 234921.44	AK	524964.61, 234484.56
M	526047.58, 234927.36	AL	524987.32, 234429.02
N	525547.75, 234722.99	AM	524809.36, 234388.66
O	525475.61, 234661.63	AN	524837.13, 234400.02
P	525521.22, 234550.08	AO	524820.71, 234360.89
Q	525369.79, 234682.63	AP	524848.48, 234372.25
R	525437.91, 234516.02	AQ	524859.83, 234344.48
S	525330.66, 234699.05	AR	524887.60, 234355.84
T	525364.73, 234615.74	AS	524914.14, 234528.74
U	525251.06, 234731.32	AT	524941.84, 234540.07
V	525280.19, 234743.23	AU	524808.12, 234550.22
W	525263.77, 234704.12	AV	524919.19, 234595.63
X	525291.54, 234715.46	AW	524713.46, 234543.92
Y	525286.48, 234648.57	AX	524724.82, 234516.16

Job No. 9595
Survey Date FEB-APR 16

Client
ALBION ARCHAEOLOGY
Project Title
GEOPHYSICAL SURVEY - NORTH BALDOCK, HERTFORDSHIRE

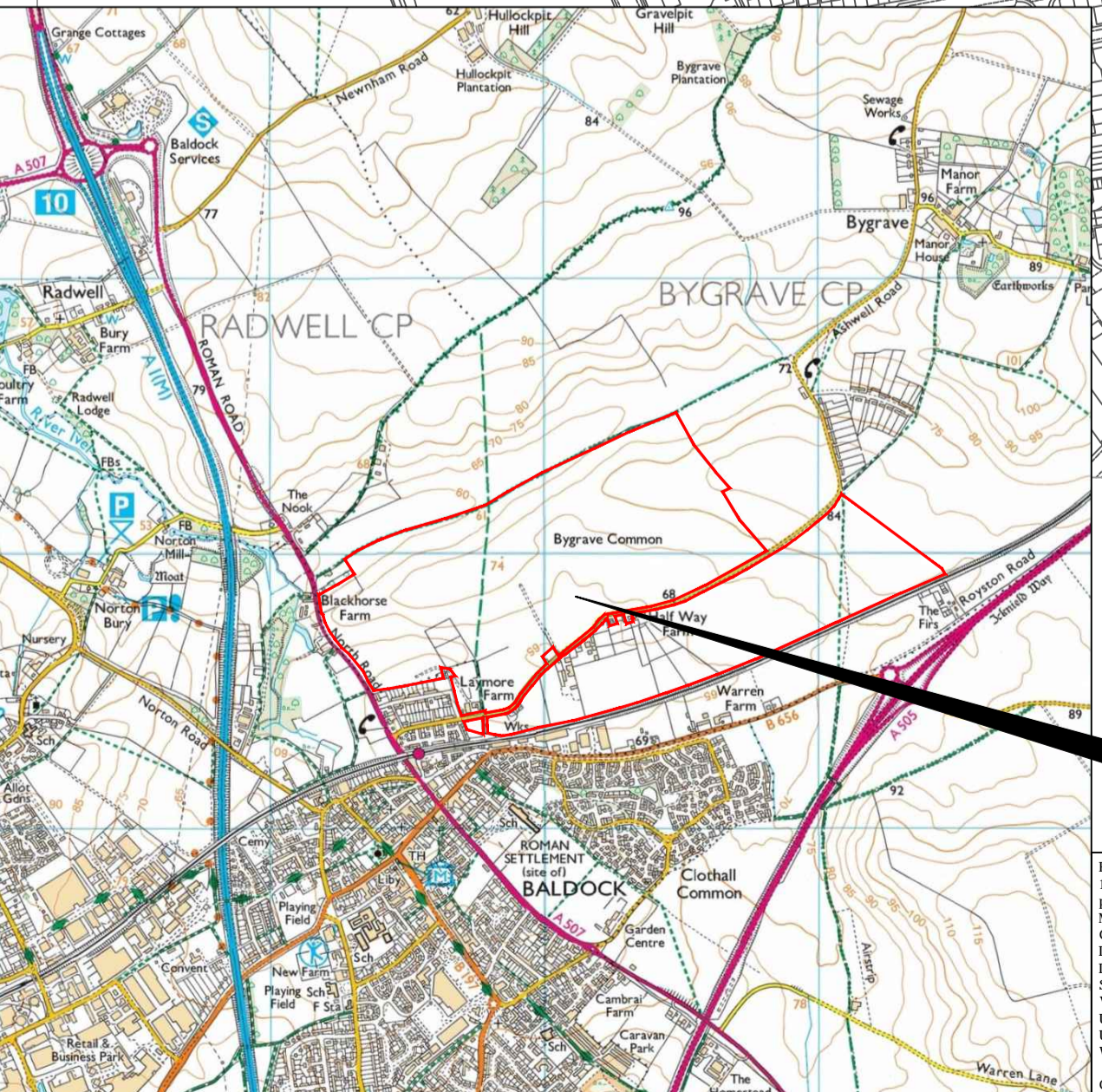
Subject
SITE LOCATION, SURVEY AREA & REFERENCING

STRATASCAN™
GEOPHYSICS FOR ARCHAEOLOGY AND ENGINEERING
VINEYARD HOUSE UPTON UPON SEVERN WR8 0SA
T: 01684 592266
E: info@stratascan.co.uk
www.stratascan.co.uk

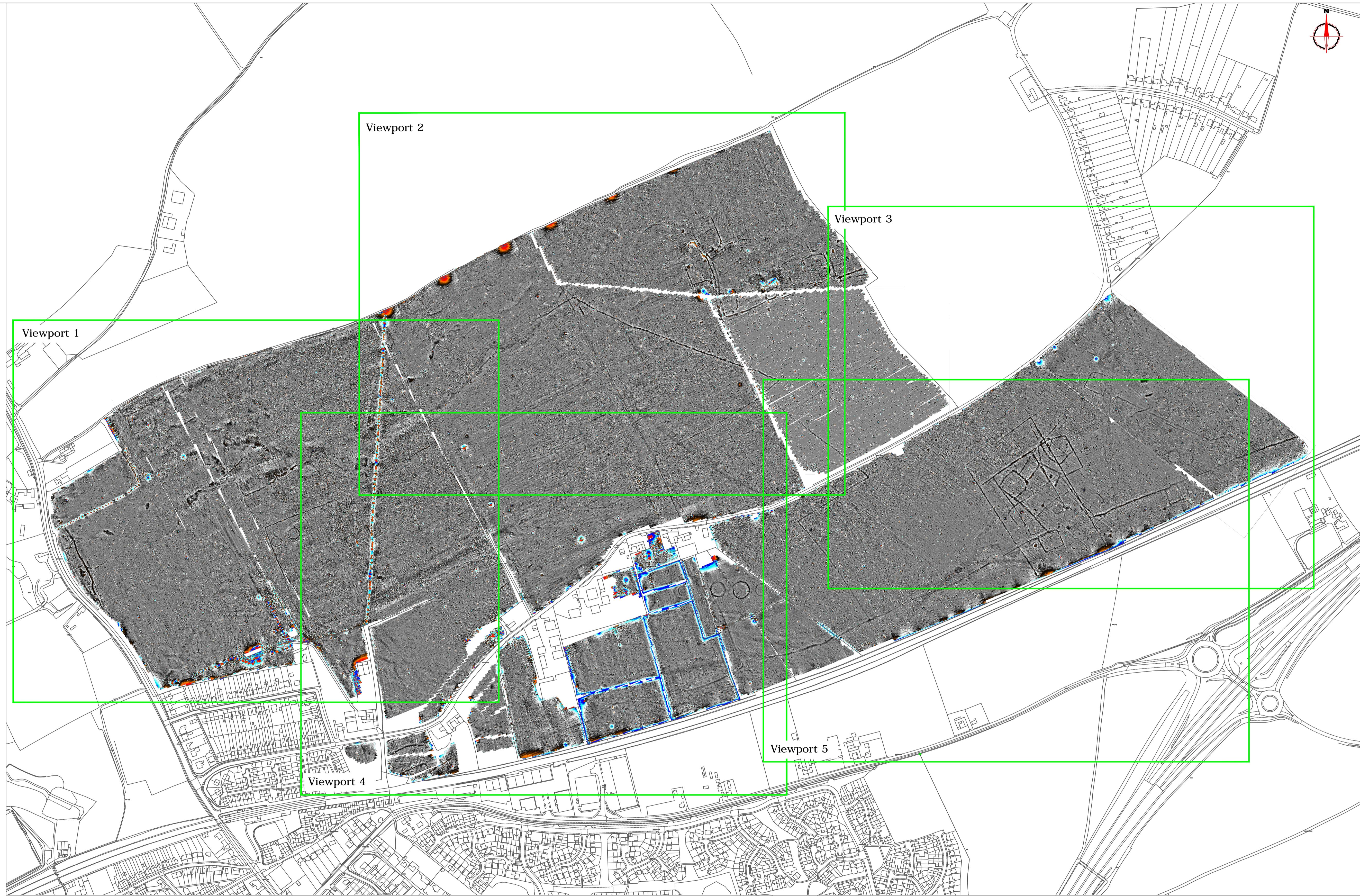
GPR ASSOCIATION
SUMO GROUP MEMBER
ISO 9001 certified
ISO 14001 certified

Scale 1: 3500
0m 100m 200m

Plot A1	Checked by DGE	Issue No. 01
Date MAY 16	Drawn by RD	Figure No. 01

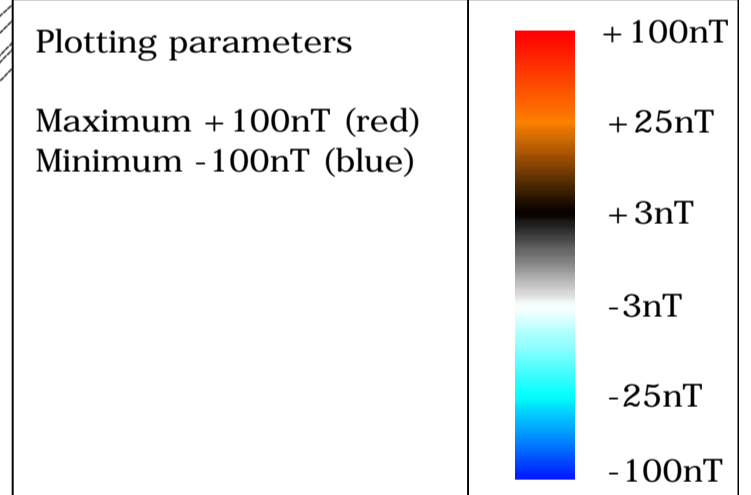


Reproduced from Ordnance Survey's 1:25 000 map of 1998 with the permission of the controller of Her Majesty's Stationary Office. Crown Copyright reserved. Licence No. AL 90125A
Licencee: Stratascan Ltd, Vineyard House, Upper Beak Road, Upton Upon Severn, WR8 0SA
OS 100km square = TL



Amendments		
Issue No.	Date	Description
-	-	-
-	-	-

© Stratascan Ltd - 2016



Job No.	9595	Survey Date	FEB-APR 16
---------	------	-------------	------------

Client
ALBION ARCHAEOLOGY

Project Title
**GEOPHYSICAL SURVEY -
NORTH BALDOCK,
HERTFORDSHIRE**


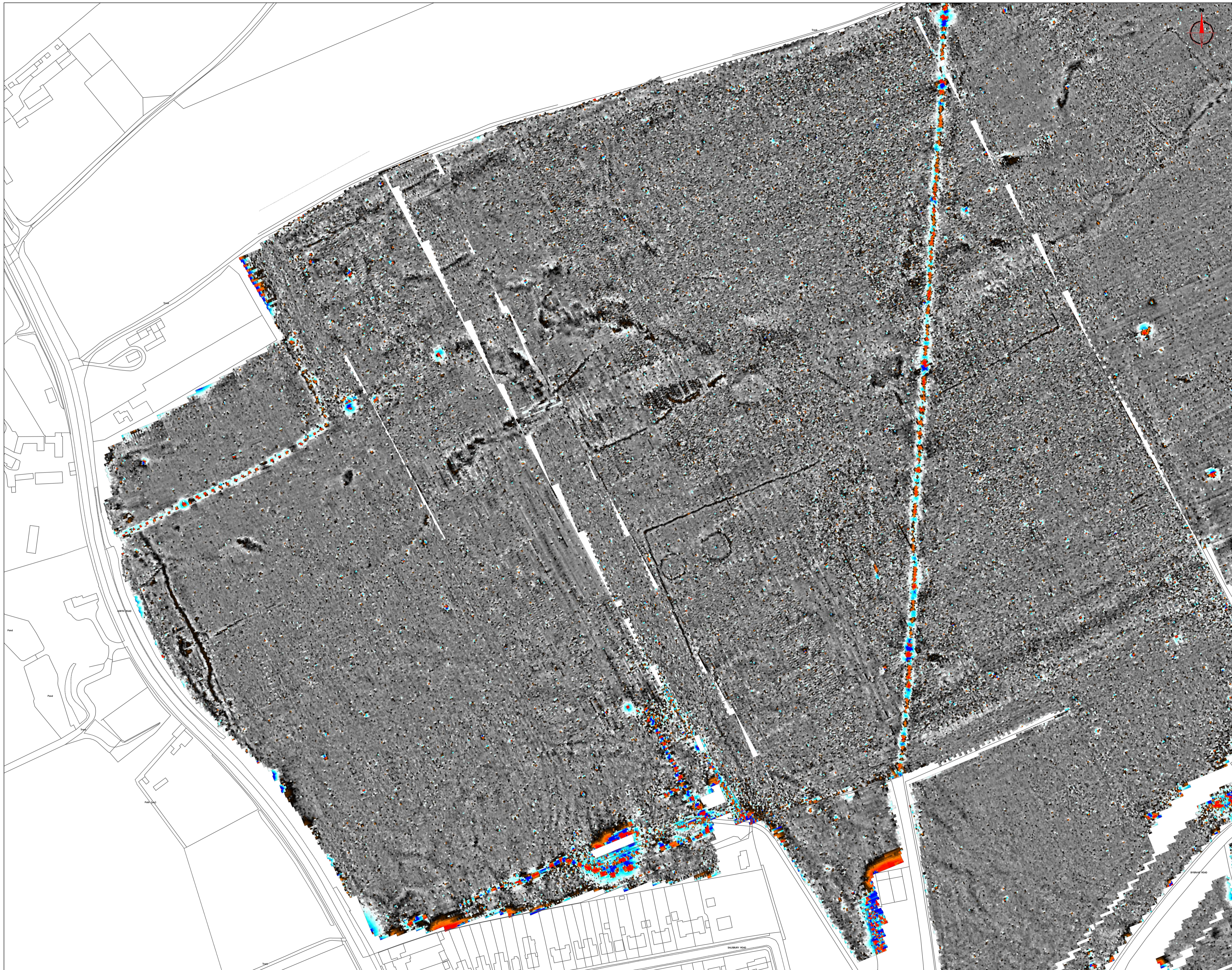
Subject
**COLOUR PLOT OF
GRADIOMETER DATA SHOWING
EXTREME VALUES - OVERVIEW**

STRATASCAN™
GEOPHYSICS FOR ARCHAEOLOGY
AND ENGINEERING
VINEYARD HOUSE T: 01684 592266
UPTON UPON SEVERN E: info@stratascan.co.uk
WR8 0SA www.stratascan.co.uk



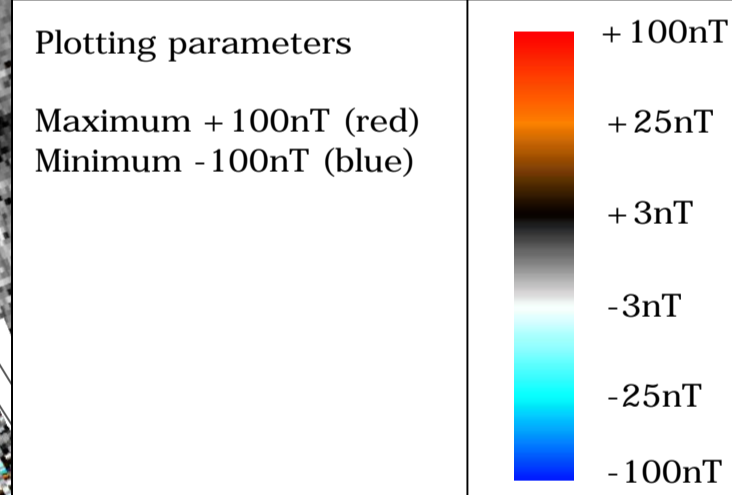
Scale
1: 3500
0m 100 200

Plot	A1	Checked by	DGE	Issue No.	01
Date	MAY 16	Drawn by	RD	Figure No.	02



Amendments		
Issue No.	Date	Description
-	-	-
-	-	-
-	-	-

© Stratascan Ltd - 2016



Job No.	9595	Survey Date	FEB-APR 16
---------	------	-------------	------------

Client
ALBION ARCHAEOLOGY

Project Title
**GEOPHYSICAL SURVEY -
NORTH BALDOCK,
HERTFORDSHIRE**

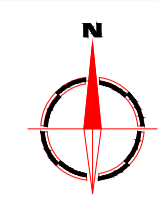

Subject
**COLOUR PLOT OF
GRADIOMETER DATA SHOWING
EXTREME VALUES - VIEWPORT 1**

STRATASCAN™
GEOPHYSICS FOR ARCHAEOLOGY
AND ENGINEERING
VINEYARD HOUSE T: 01684 592266
UPTON UPON SEVERN E: info@stratascan.co.uk
WR8 0SA www.stratascan.co.uk



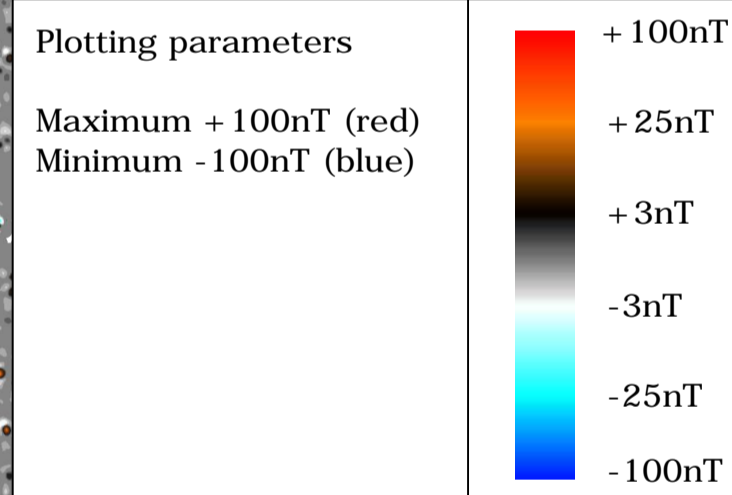
Scale 0m 10 20 30 40 50 60 70 80m
1:1250

Plot	A1	Checked by	DGE	Issue No.	01
Date	MAY 16	Drawn by	RD	Figure No.	03



Amendments		
Issue No.	Date	Description
-	-	-
-	-	-

© Stratascan Ltd - 2016



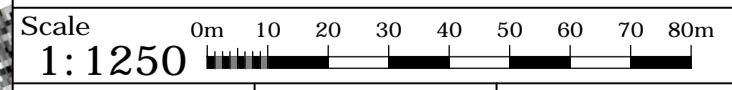
Job No.	9595	Survey Date	FEB-APR 16
---------	------	-------------	------------

Client
ALBION ARCHAEOLOGY

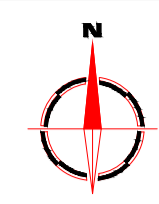

Project Title
**GEOPHYSICAL SURVEY -
NORTH BALDOCK,
HERTFORDSHIRE**

Subject
**COLOUR PLOT OF
GRADIOMETER DATA SHOWING
EXTREME VALUES - VIEWPORT 2**

STRATASCAN™
GEOPHYSICS FOR ARCHAEOLOGY
AND ENGINEERING
VINEYARD HOUSE T: 01684 592266
UPTON UPON SEVERN E: info@stratascan.co.uk
WR8 0SA www.stratascan.co.uk

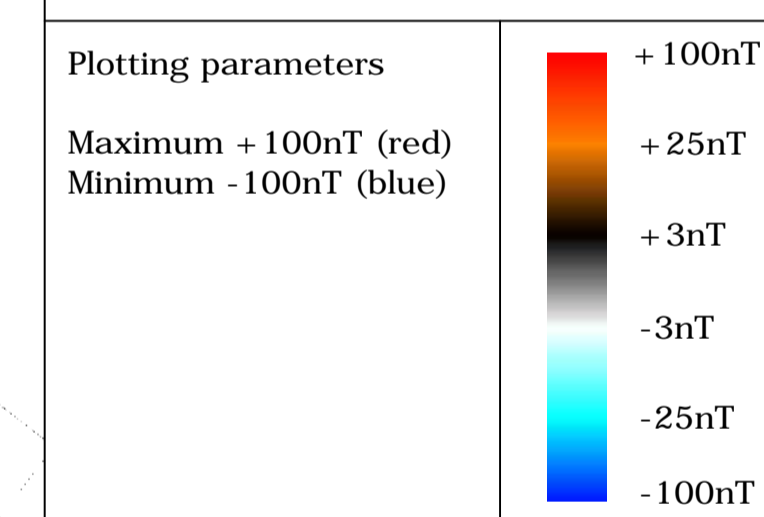


Plot	A1	Checked by	DGE	Issue No.	01
Date	MAY 16	Drawn by	RD	Figure No.	04



Amendments		
Issue No.	Date	Description
-	-	-
-	-	-

© Stratascan Ltd - 2016



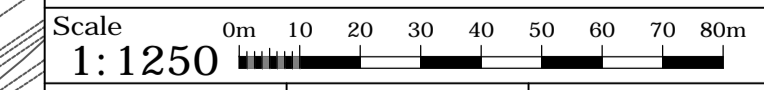
Job No.	9595	Survey Date	FEB-APR 16
---------	------	-------------	------------

Client
ALBION ARCHAEOLOGY

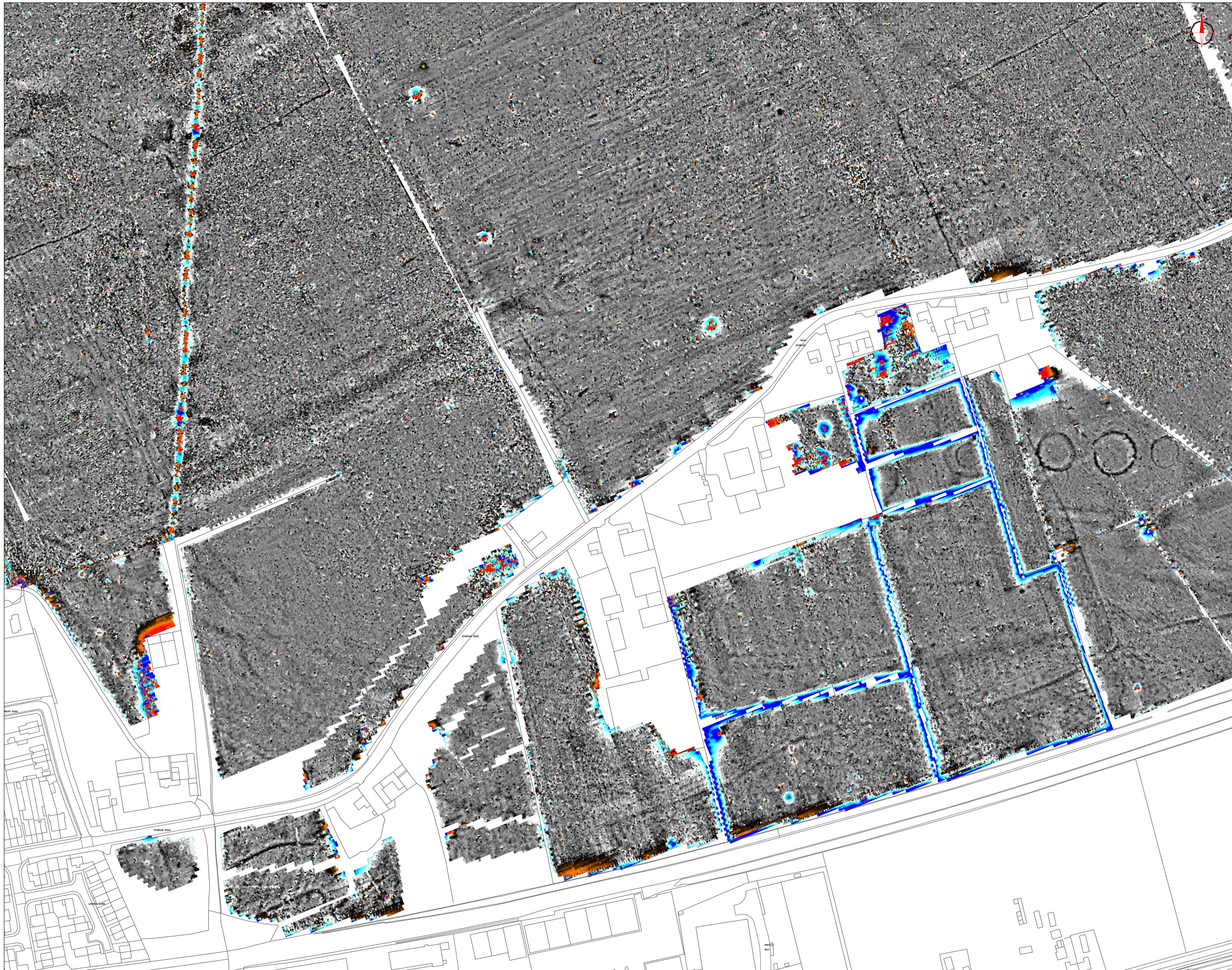
Project Title
**GEOPHYSICAL SURVEY -
NORTH BALDOCK,
HERTFORDSHIRE**

Subject
**COLOUR PLOT OF
GRADIOMETER DATA SHOWING
EXTREME VALUES - VIEWPORT 3**

STRATASCAN™
GEOPHYSICS FOR ARCHAEOLOGY
AND ENGINEERING
VINEYARD HOUSE T: 01684 592266
UPTON UPON SEVERN E: info@stratascan.co.uk
WR8 0SA www.stratascan.co.uk

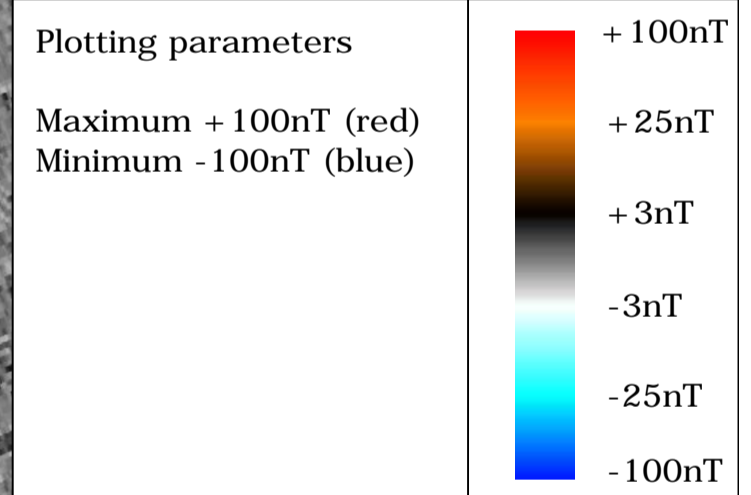


Plot	A1	Checked by	DGE	Issue No.	01
Date	MAY 16	Drawn by	RD	Figure No.	05



Amendments		
Issue No.	Date	Description
-	-	-
-	-	-
-	-	-

© Stratascan Ltd - 2016

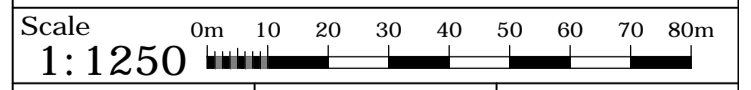


Job No.	9595	Survey Date	FEB-APR 16
Client	ALBION ARCHAEOLOGY		


Project Title
**GEOPHYSICAL SURVEY -
 NORTH BALDOCK,
 HERTFORDSHIRE**

Subject
**COLOUR PLOT OF
 GRADIOMETER DATA SHOWING
 EXTREME VALUES - VIEWPORT
 4**

STRATASCAN™
 GEOPHYSICS FOR ARCHAEOLOGY
 AND ENGINEERING
 VINEYARD HOUSE T: 01684 592266
 UPTON UPON SEVERN E: info@stratascan.co.uk
 WR8 0SA www.stratascan.co.uk

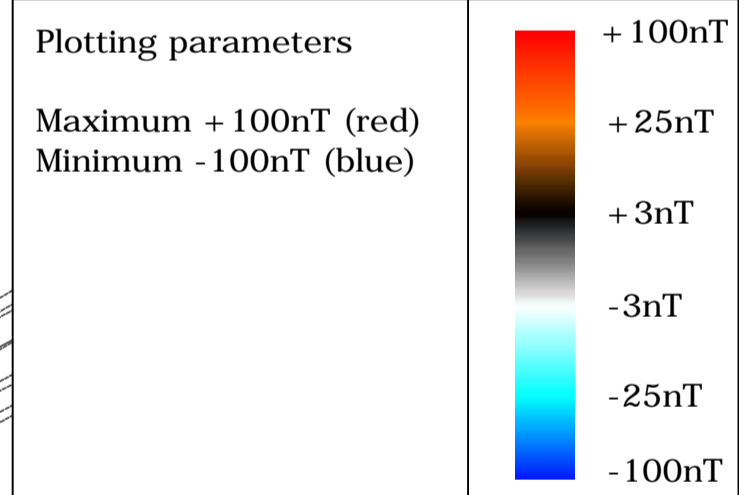


Plot	A1	Checked by	DGE	Issue No.	01
Date	MAY 16	Drawn by	RD	Figure No.	06



Amendments		
Issue No.	Date	Description
-	-	-
-	-	-

© Stratascan Ltd - 2016



Job No. 9595 Survey Date FEB-APR 16

Client
ALBION ARCHAEOLOGY

Project Title
**GEOPHYSICAL SURVEY -
NORTH BALDOCK,
HERTFORDSHIRE**

Subject
**COLOUR PLOT OF
GRADIOMETER DATA SHOWING
EXTREME VALUES - VIEWPORT 5**

STRATASCAN™
GEOPHYSICS FOR ARCHAEOLOGY
AND ENGINEERING
VINEYARD HOUSE T: 01684 592266
UPTON UPON SEVERN E: info@stratascan.co.uk
WR8 0SA www.stratascan.co.uk



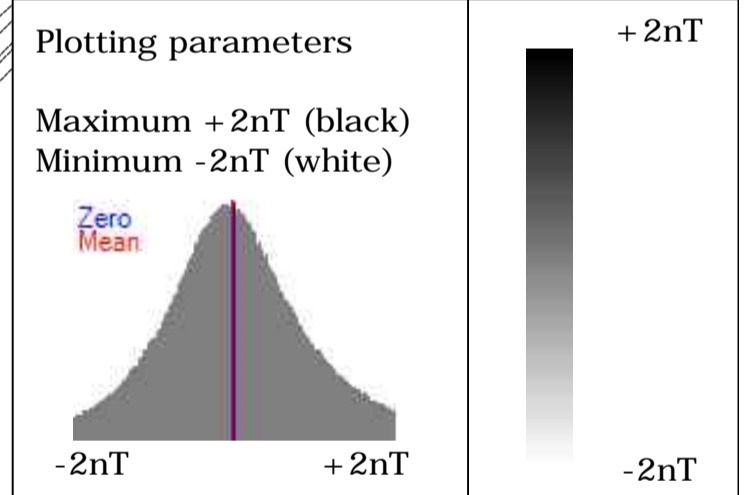
Scale 0m 10 20 30 40 50 60 70 80m
1:1250

Plot A1	Checked by DGE	Issue No. 01
Date MAY 16	Drawn by RD	Figure No. 07



Amendments		
Issue No.	Date	Description
-	-	-
-	-	-

© Stratascan Ltd - 2016



Job No.	9595	Survey Date	FEB-APR 16
---------	------	-------------	------------

Client
ALBION ARCHAEOLOGY

Project Title
**GEOPHYSICAL SURVEY -
NORTH BALDOCK,
HERTFORDSHIRE**

Subject
**PLOT OF MINIMALLY
PROCESSED GRADIOMETER
DATA - OVERVIEW**


STRATASCAN™
GEOPHYSICS FOR ARCHAEOLOGY
AND ENGINEERING

VINEYARD HOUSE T: 01684 592266
UPTON UPON SEVERN E: info@stratascan.co.uk
WR8 0SA www.stratascan.co.uk

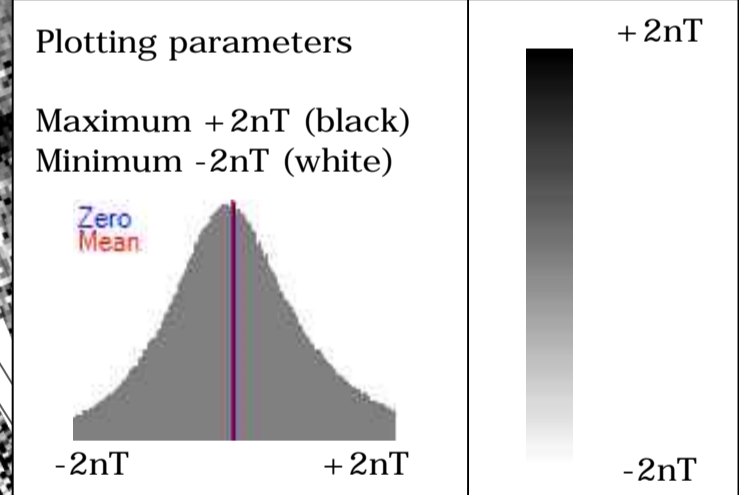


Scale
1: 3500

Plot	A1	Checked by	DGE	Issue No.	01
Date	MAY 16	Drawn by	RD	Figure No.	08



Amendments		
Issue No.	Date	Description
-	-	-
-	-	-
© Stratascan Ltd - 2016		



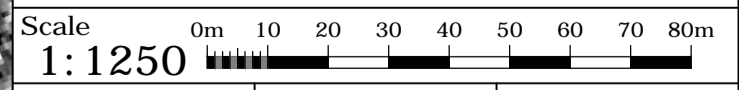
Job No.	9595	Survey Date	FEB-APR 16
---------	------	-------------	------------

Client
ALBION ARCHAEOLOGY

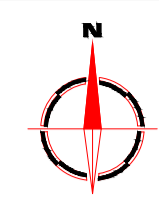

Project Title
**GEOPHYSICAL SURVEY -
NORTH BALDOCK,
HERTFORDSHIRE**

Subject
**PLOT OF MINIMALLY
PROCESSED GRADIOMETER
DATA - VIEWPORT 1**

STRATASCAN™
GEOPHYSICS FOR ARCHAEOLOGY
AND ENGINEERING
VINEYARD HOUSE T: 01684 592266
UPTON UPON SEVERN E: info@stratascan.co.uk
WR8 0SA www.stratascan.co.uk

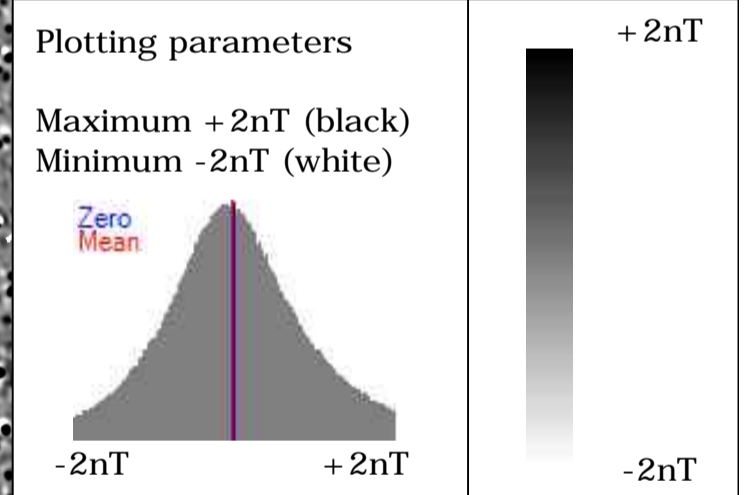


Plot	A1	Checked by	DGE	Issue No.	01
Date	MAY 16	Drawn by	RD	Figure No.	09



Amendments		
Issue No.	Date	Description
-	-	-
-	-	-

© Stratascan Ltd - 2016



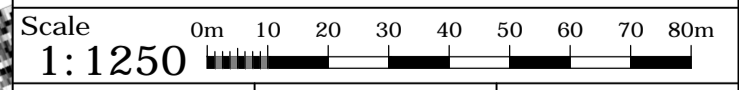
Job No.	9595	Survey Date	FEB-APR 16
---------	------	-------------	------------

Client
ALBION ARCHAEOLOGY

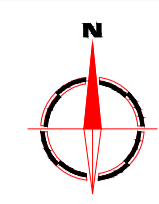

Project Title
**GEOPHYSICAL SURVEY -
NORTH BALDOCK,
HERTFORDSHIRE**

Subject
**PLOT OF MINIMALLY
PROCESSED GRADIOMETER
DATA - VIEWPORT 2**

STRATASCAN™
GEOPHYSICS FOR ARCHAEOLOGY
AND ENGINEERING
VINEYARD HOUSE T: 01684 592266
UPTON UPON SEVERN E: info@stratascan.co.uk
WR8 0SA www.stratascan.co.uk

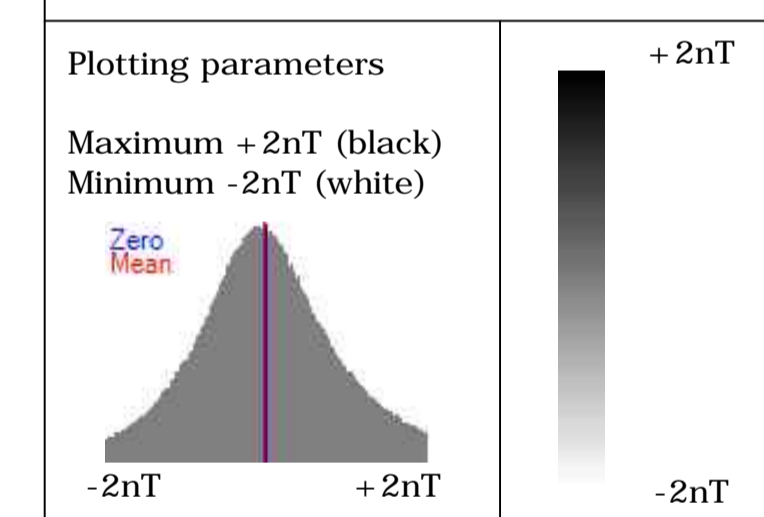


Plot	A1	Checked by	DGE	Issue No.	01
Date	MAY 16	Drawn by	RD	Figure No.	10



Amendments		
Issue No.	Date	Description
-	-	-
-	-	-

© Stratascan Ltd - 2016



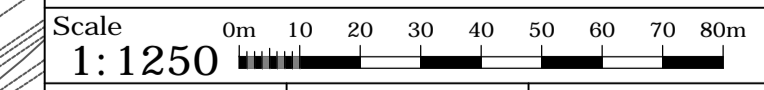
Job No.	9595	Survey Date	FEB-APR 16
---------	------	-------------	------------

Client
ALBION ARCHAEOLOGY

Project Title
**GEOPHYSICAL SURVEY -
NORTH BALDOCK,
HERTFORDSHIRE**

Subject
**PLOT OF MINIMALLY
PROCESSED GRADIOMETER
DATA - VIEWPORT 3**

STRATASCAN™
GEOPHYSICS FOR ARCHAEOLOGY
AND ENGINEERING
VINEYARD HOUSE T: 01684 592266
UPTON UPON SEVERN E: info@stratascan.co.uk
WR8 0SA www.stratascan.co.uk

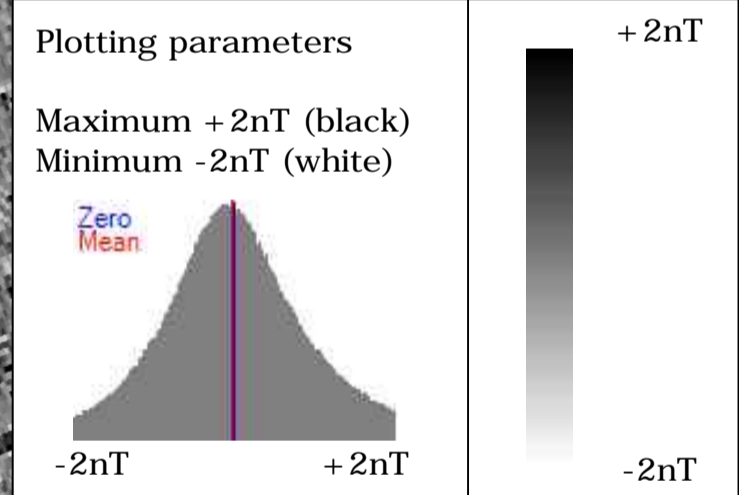


Plot	A1	Checked by	DGE	Issue No.	01
Date	MAY 16	Drawn by	RD	Figure No.	11



Amendments		
Issue No.	Date	Description
-	-	-
-	-	-
-	-	-

© Stratascan Ltd - 2016



Job No.	9595	Survey Date	FEB-APR 16
---------	------	-------------	------------

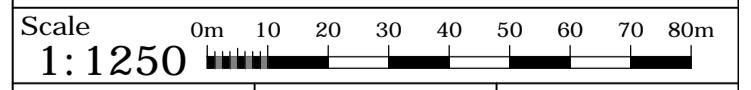
Client
ALBION ARCHAEOLOGY

Project Title
**GEOPHYSICAL SURVEY -
NORTH BALDOCK,
HERTFORDSHIRE**

Subject
**PLOT OF MINIMALLY
PROCESSED GRADIOMETER
DATA - VIEWPORT 4**

STRATASCAN™
GEOPHYSICS FOR ARCHAEOLOGY
AND ENGINEERING

VINEYARD HOUSE T: 01684 592266
UPTON UPON SEVERN E: info@stratascan.co.uk
WR8 0SA www.stratascan.co.uk

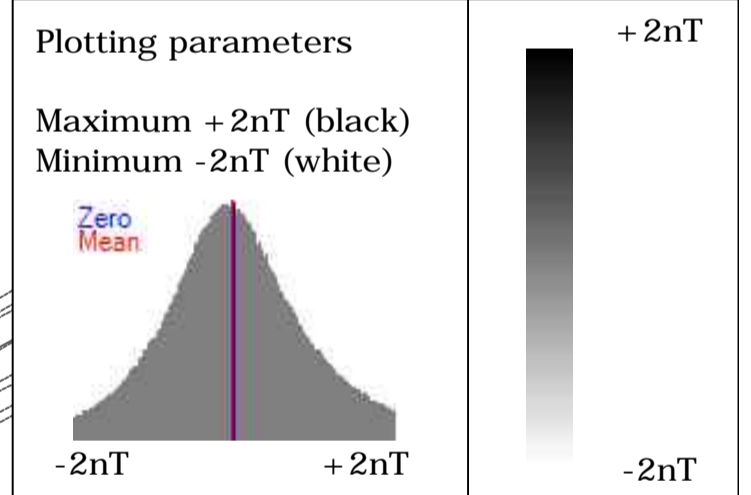


Plot	A1	Checked by	DGE	Issue No.	01
Date	MAY 16	Drawn by	RD	Figure No.	12



Amendments		
Issue No.	Date	Description
-	-	-
-	-	-

© Stratascan Ltd - 2016



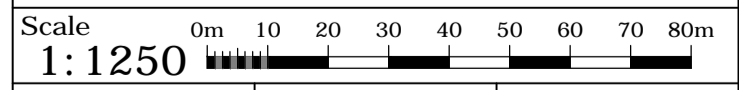
Job No.	9595	Survey Date	FEB-APR 16
---------	------	-------------	------------

Client
ALBION ARCHAEOLOGY

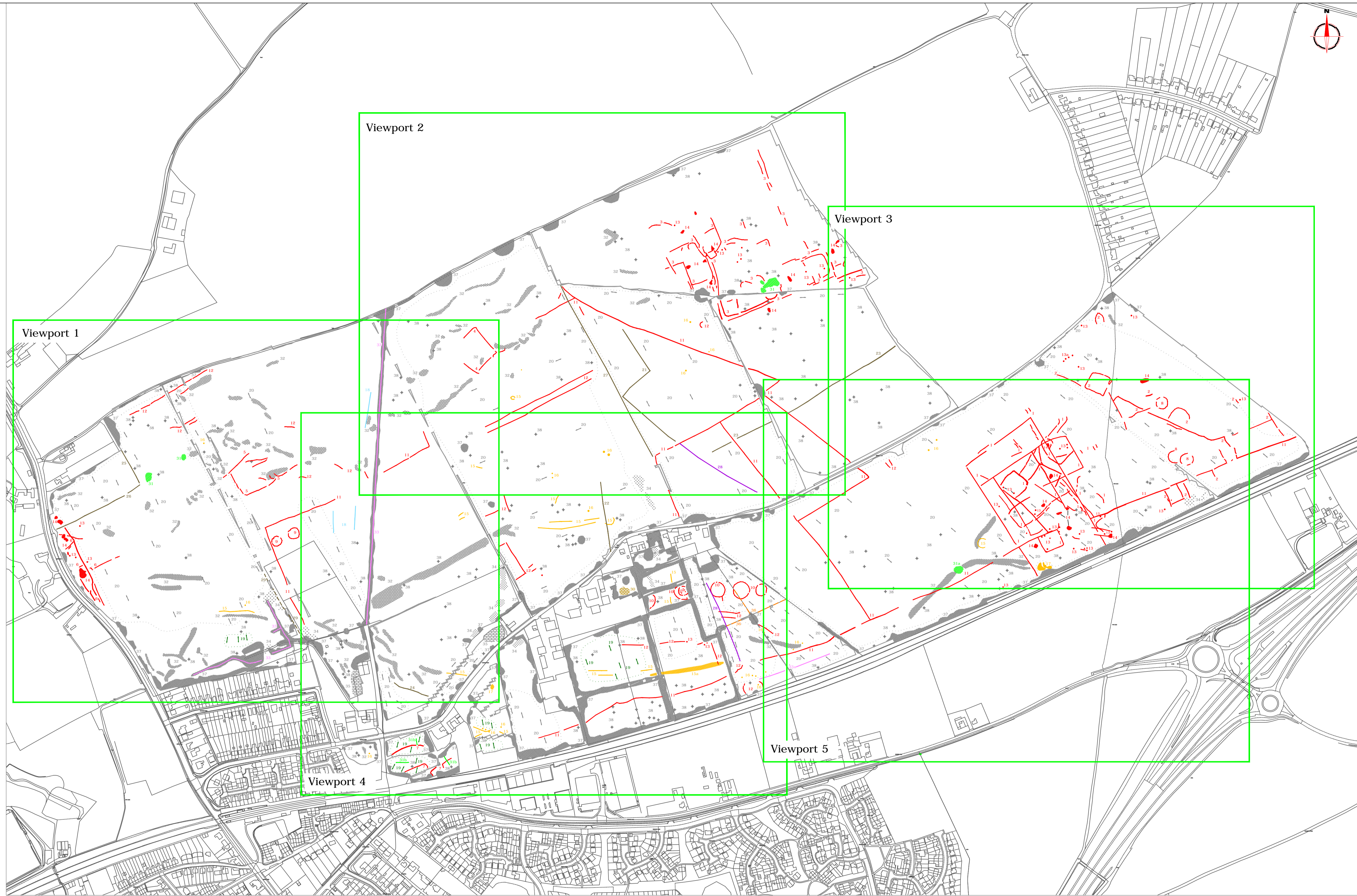
Project Title
**GEOPHYSICAL SURVEY -
NORTH BALDOCK,
HERTFORDSHIRE**

Subject
**PLOT OF MINIMALLY
PROCESSED GRADIOMETER
DATA - VIEWPORT 5**

STRATASCAN™
GEOPHYSICS FOR ARCHAEOLOGY
AND ENGINEERING
VINEYARD HOUSE T: 01684 592266
UPTON UPON SEVERN E: info@stratascan.co.uk
WR8 0SA www.stratascan.co.uk



Plot	A1	Checked by	DGE	Issue No.	01
Date	MAY 16	Drawn by	RD	Figure No.	13



Amendments		
Issue No.	Date	Description
-	-	-
-	-	-
© Stratascan Ltd - 2016		

PROBABLE ARCHAEOLOGY

- Positive anomaly / weak positive anomaly - probable cut feature of archaeological origin
- Negative anomaly / weak negative anomaly - probable bank or earthwork of archaeological origin

POSSIBLE ARCHAEOLOGY

- Positive anomaly / weak positive anomaly - possible cut feature of archaeological origin
- Negative anomaly / weak negative anomaly - possible bank or earthwork of archaeological origin

MEDIEVAL/POST-MEDIEVAL AGRICULTURE

- Widely spaced curving parallel linear anomalies - probably related to ridge-and-furrow
- Closely spaced parallel linear anomalies - probably related to agricultural activity such as ploughing
- Linear anomaly - probably related to a former field boundary not present on available mapping
- Linear anomaly - related to a former field boundary present on available mapping
- Linear anomaly - related to a track present on available mapping or aerial photography
- Strong magnetic debris - possibly related to former pond not visible on available mapping

OTHER ANOMALIES

- Linear anomaly - probably related to pipe, cable or other modern service
- Linear anomaly - related to electric fence
- Magnetic disturbance and linear anomaly - uncertain origin
- Magnetic disturbance associated with nearby metal object such as service or field boundary
- Strong magnetic debris - possible disturbed or made ground
- Scattered magnetic debris
- Area of amorphous magnetic variation - probable natural (e.g. geological or pedological) origin
- Magnetic spike - probable ferrous object

Job No. 9595 Survey Date FEB-APR 16

Client

ALBION ARCHAEOLOGY

Project Title
GEOPHYSICAL SURVEY - NORTH BALDOCK, HERTFORDSHIRE

Subject
ABSTRACTION AND INTERPRETATION OF GRADIOMETER ANOMALIES - OVERVIEW

STRATASCAN™
 GEOPHYSICS FOR ARCHAEOLOGY AND ENGINEERING

VINEYARD HOUSE T: 01684 592266
 UPTON UPON SEVERN E: info@stratascan.co.uk
 WR8 0SA www.stratascan.co.uk

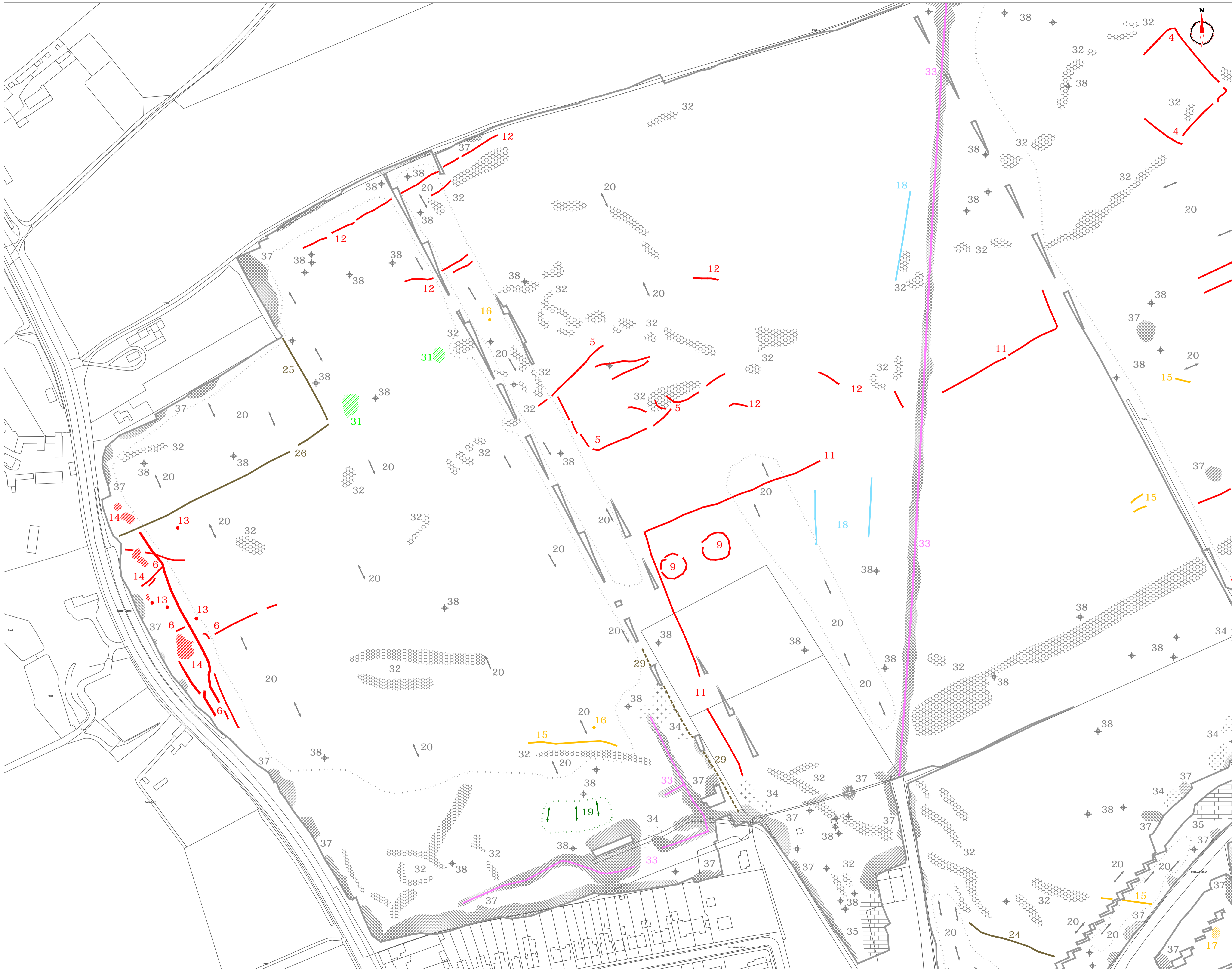
GPR ASSOCIATION

SUMO GROUP MEMBER

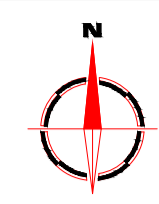
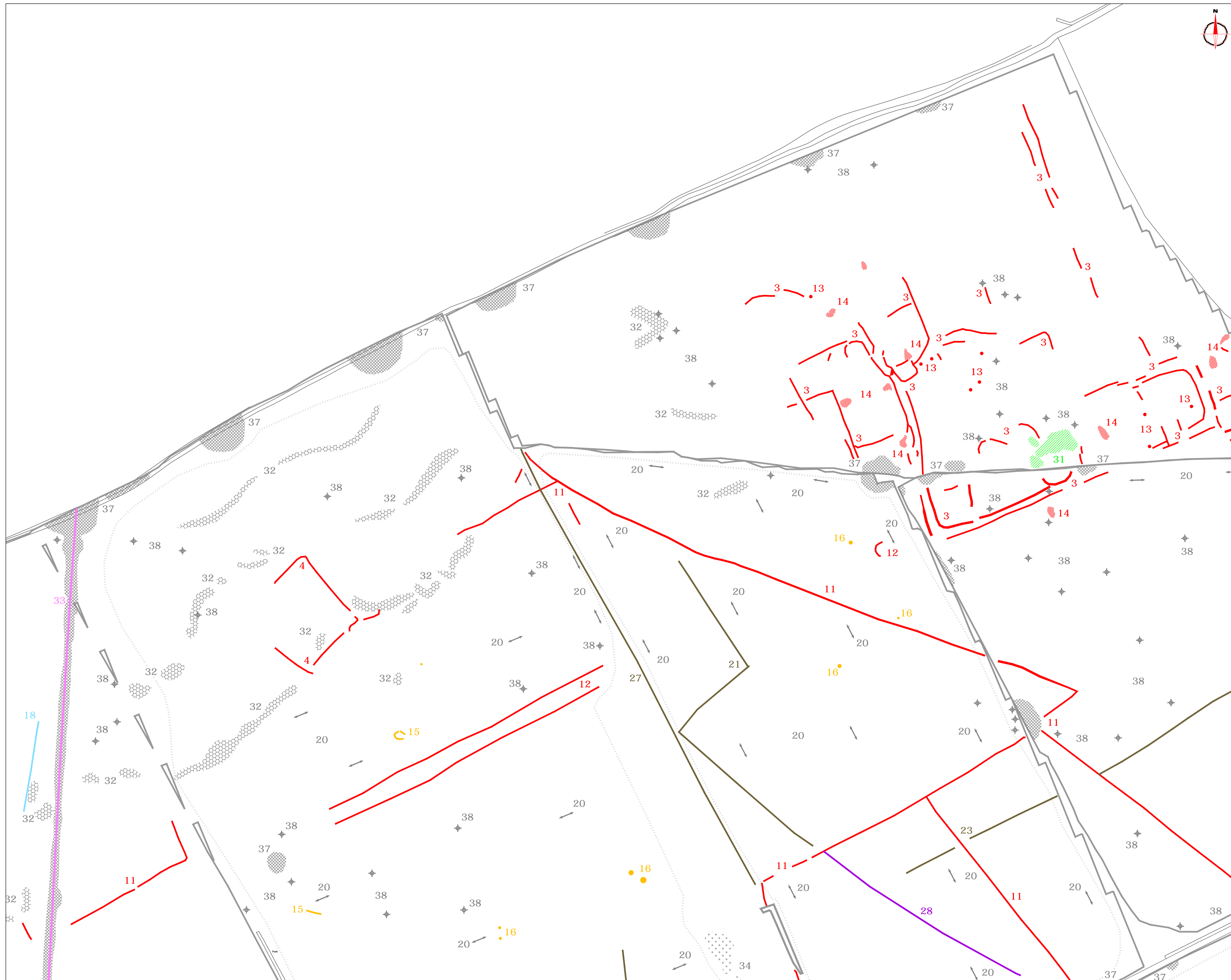
ISO 9001 certified ISO 14001 certified

Scale 1:3500 0m 100 200

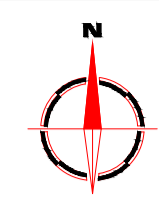
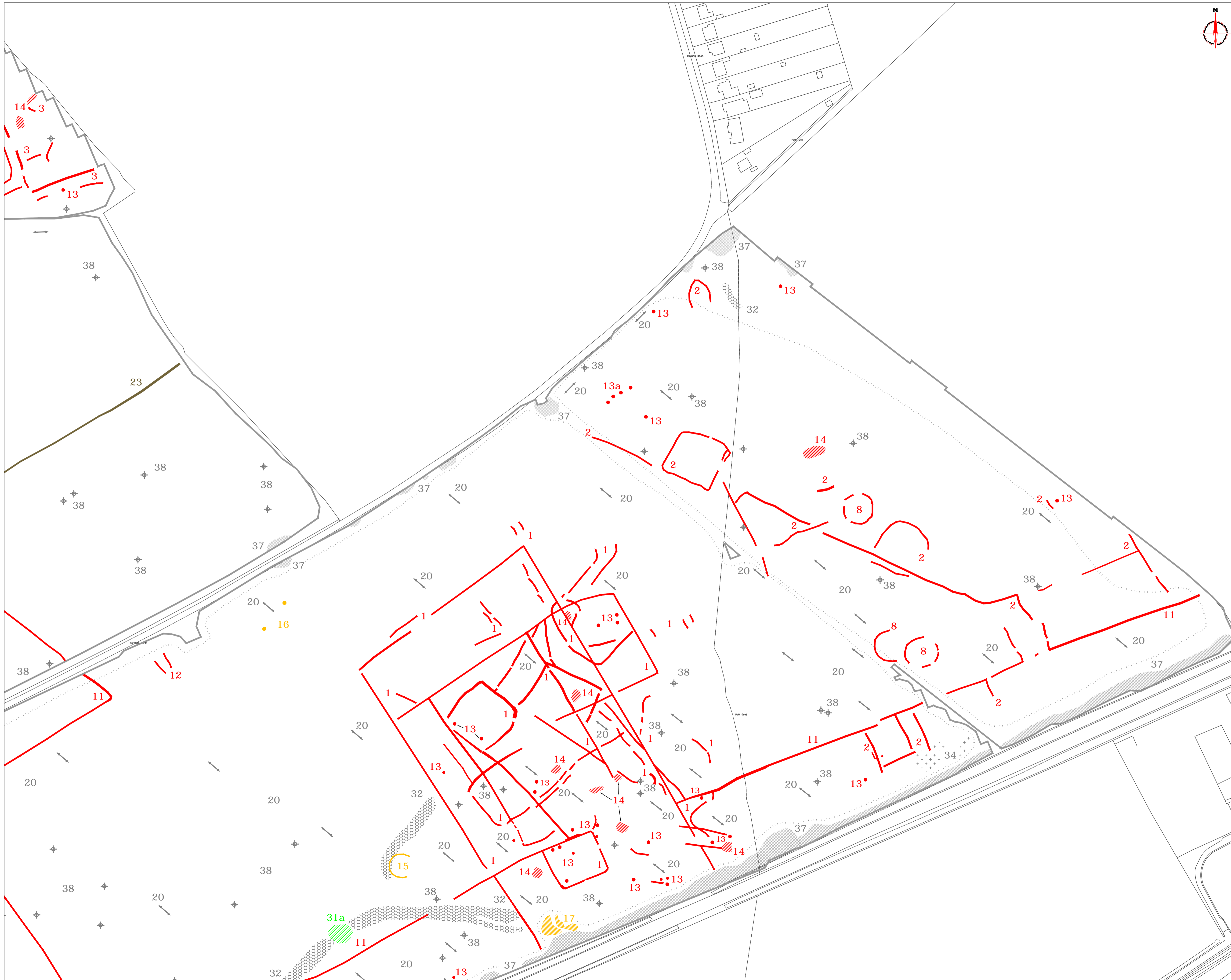
Plot A1	Checked by DGE	Issue No. 01
Date MAY 16	Drawn by RD	Figure No. 14



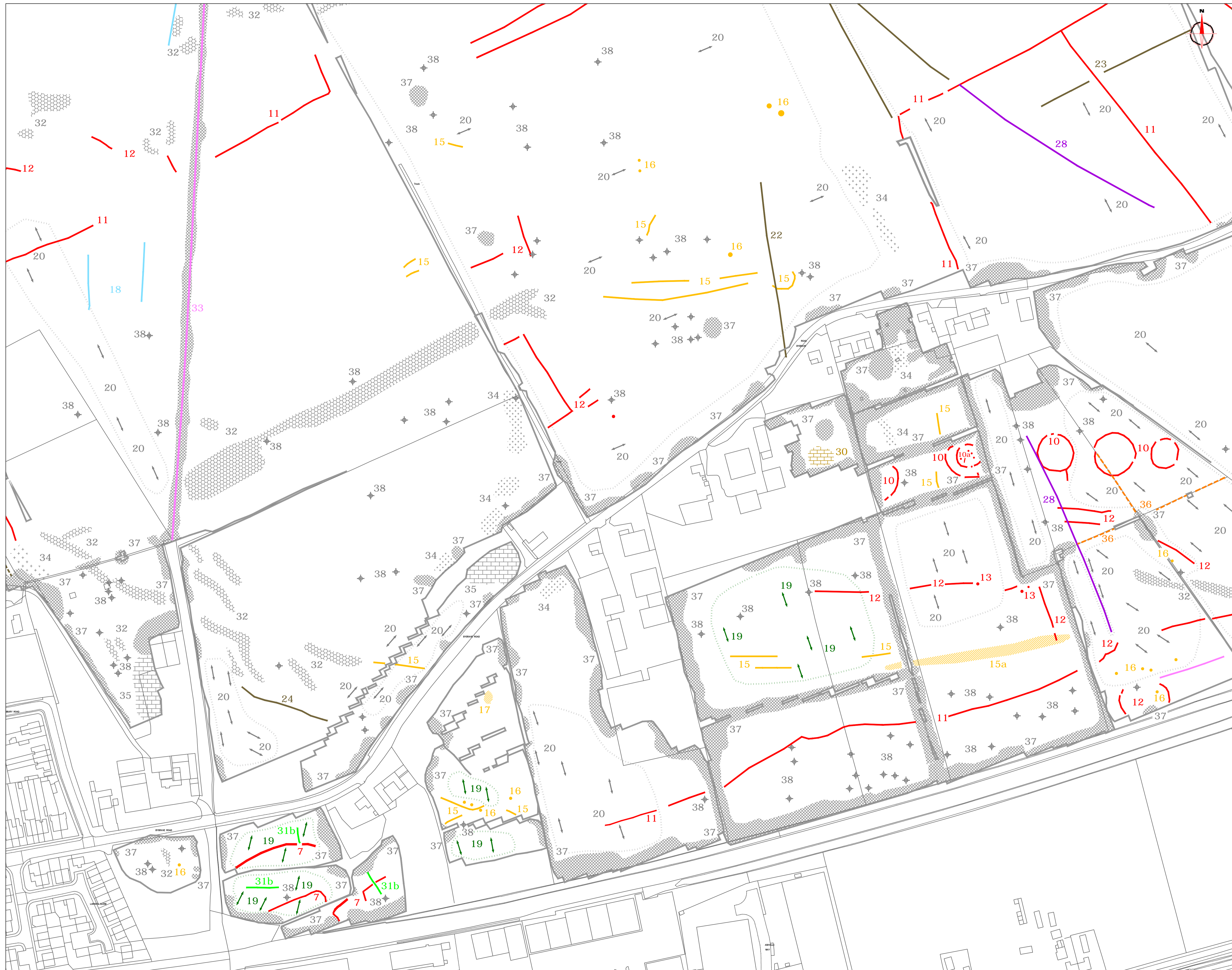
Amendments		
Issue No.	Date	Description
© Stratascan Ltd - 2016		
<p>PROBABLE ARCHAEOLOGY</p> <ul style="list-style-type: none"> Positive anomaly / weak positive anomaly - probable cut feature of archaeological origin Negative anomaly / weak negative anomaly - probable bank or earthwork of archaeological origin <p>POSSIBLE ARCHAEOLOGY</p> <ul style="list-style-type: none"> Positive anomaly / weak positive anomaly - possible cut feature of archaeological origin Negative anomaly / weak negative anomaly - possible bank or earthwork of archaeological origin <p>MEDIEVAL/POST-MEDIEVAL AGRICULTURE</p> <ul style="list-style-type: none"> Widely spaced curving parallel linear anomalies - probably related to ridge-and-furrow Closely spaced parallel linear anomalies - probably related to agricultural activity such as ploughing Linear anomaly - probably related to a former field boundary not present on available mapping Linear anomaly - related to a former field boundary present on available mapping Linear anomaly - related to a track present on available mapping or aerial photography Strong magnetic debris - possibly related to former pond not visible on available mapping <p>OTHER ANOMALIES</p> <ul style="list-style-type: none"> Linear anomaly - probably related to pipe, cable or other modern service Linear anomaly - related to electric fence Magnetic disturbance and linear anomaly - uncertain origin Magnetic disturbance associated with nearby metal object such as service or field boundary Strong magnetic debris - possible disturbed or made ground Scattered magnetic debris Area of amorphous magnetic variation - probable natural (e.g. geological or pedological) origin Magnetic spike - probable ferrous object 		
Job No.	9595	Survey Date
Client	ALBION ARCHAEOLOGY	
Project Title	GEOPHYSICAL SURVEY - NORTH BALDOCK, HERTFORDSHIRE	
Subject	ABSTRACTION AND INTERPRETATION OF GRADIOMETER ANOMALIES - VIEWPORT 1	
<p>GEOPHYSICS FOR ARCHAEOLOGY AND ENGINEERING</p> <p>VINEYARD HOUSE T: 01684 592266 UPTON UPON SEVERN E: info@stratascan.co.uk WR8 0SA www.stratascan.co.uk</p>		
<p>Scale 0m 10 20 30 40 50 60 70 80m</p> <p>1:1250</p>		
Plot	A1	Issue No.
Date	MAY 16	Figure No.
Checked by	DGE	01
Drawn by	RD	15



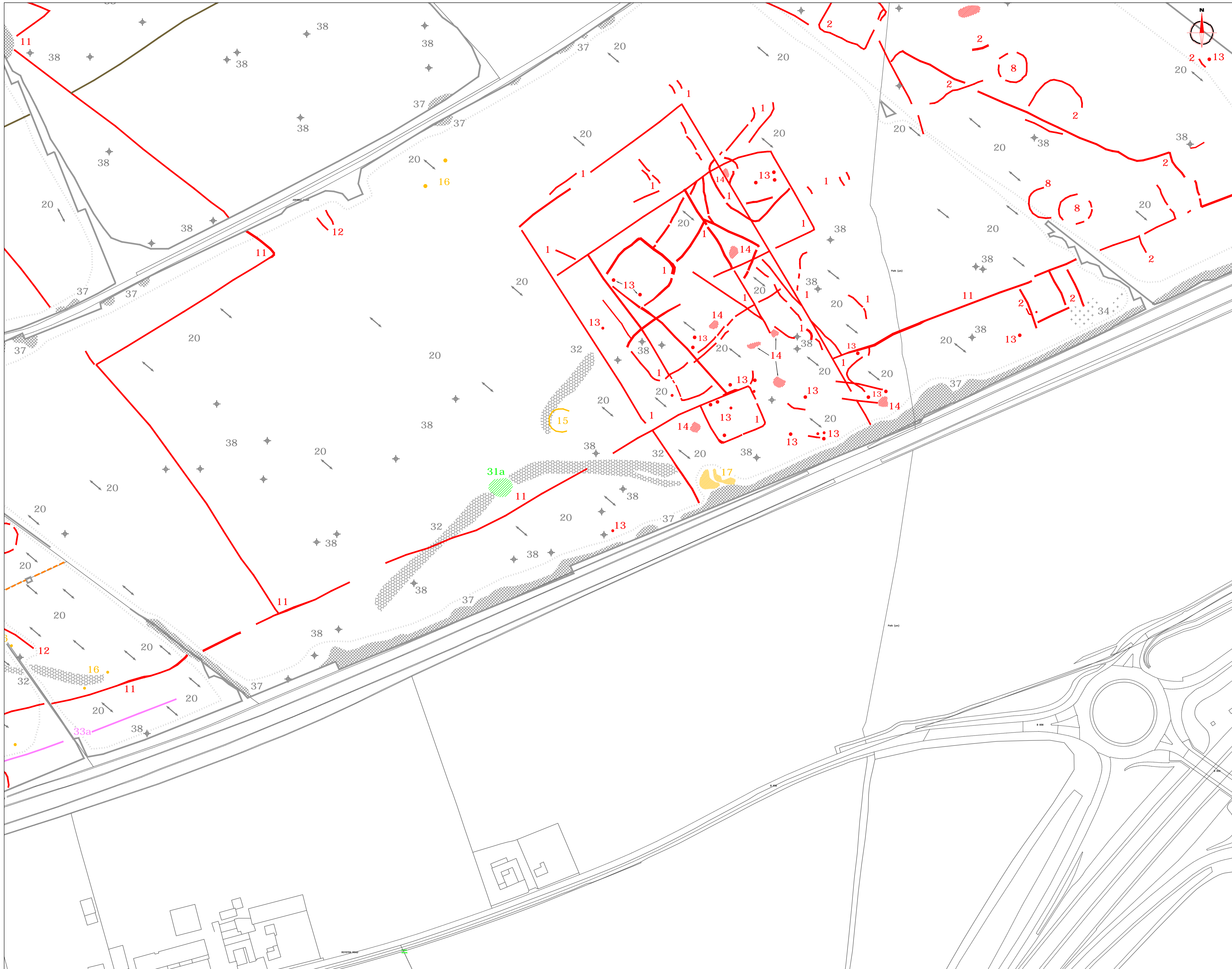
Amendments		
Issue No.	Date	Description
-	-	-
-	-	-
© Stratascan Ltd - 2016		
<p>PROBABLE ARCHAEOLOGY</p> <ul style="list-style-type: none"> Positive anomaly / weak positive anomaly - probable cut feature of archaeological origin Negative anomaly / weak negative anomaly - probable bank or earthwork of archaeological origin <p>POSSIBLE ARCHAEOLOGY</p> <ul style="list-style-type: none"> Positive anomaly / weak positive anomaly - possible cut feature of archaeological origin Negative anomaly / weak negative anomaly - possible bank or earthwork of archaeological origin <p>MEDIEVAL/POST-MEDIEVAL AGRICULTURE</p> <ul style="list-style-type: none"> Widely spaced curving parallel linear anomalies - probably related to ridge-and-furrow Closely spaced parallel linear anomalies - probably related to agricultural activity such as ploughing Linear anomaly - probably related to a former field boundary not present on available mapping Linear anomaly - related to a former field boundary present on available mapping Linear anomaly - related to a track present on available mapping or aerial photography Strong magnetic debris - possibly related to former pond not visible on available mapping <p>OTHER ANOMALIES</p> <ul style="list-style-type: none"> Linear anomaly - probably related to pipe, cable or other modern service Linear anomaly - related to electric fence Magnetic disturbance and linear anomaly - uncertain origin Magnetic disturbance associated with nearby metal object such as service or field boundary Strong magnetic debris - possible disturbed or made ground Scattered magnetic debris Area of amorphous magnetic variation - probable natural (e.g. geological or pedological) origin Magnetic spike - probable ferrous object 		
Job No.	9595	Survey Date
Client	ALBION ARCHAEOLOGY	
Project Title	GEOPHYSICAL SURVEY - NORTH BALDOCK, HERTFORDSHIRE	
Subject	ABSTRACTION AND INTERPRETATION OF GRADIOMETER ANOMALIES - VIEWPORT 2	
<p>STRATASCAN™ GEOPHYSICS FOR ARCHAEOLOGY AND ENGINEERING</p> <p>VINEYARD HOUSE T: 01684 592266 UPTON UPON SEVERN E: info@stratascan.co.uk WR8 0SA www.stratascan.co.uk</p>		
Scale	0m 10 20 30 40 50 60 70 80m	
1:1250		
Plot	Checked by	Issue No.
A1	DGE	01
Date	Drawn by	Figure No.
MAY 16	RD	16



Amendments		
Issue No.	Date	Description
-	-	-
-	-	-
© Stratascan Ltd - 2016		
<p>PROBABLE ARCHAEOLOGY</p> <ul style="list-style-type: none"> Positive anomaly / weak positive anomaly - probable cut feature of archaeological origin Negative anomaly / weak negative anomaly - probable bank or earthwork of archaeological origin <p>POSSIBLE ARCHAEOLOGY</p> <ul style="list-style-type: none"> Positive anomaly / weak positive anomaly - possible cut feature of archaeological origin Negative anomaly / weak negative anomaly - possible bank or earthwork of archaeological origin <p>MEDIEVAL/POST-MEDIEVAL AGRICULTURE</p> <ul style="list-style-type: none"> Widely spaced curving parallel linear anomalies - probably related to ridge-and-furrow Closely spaced parallel linear anomalies - probably related to agricultural activity such as ploughing Linear anomaly - probably related to a former field boundary not present on available mapping Linear anomaly - related to a former field boundary present on available mapping Linear anomaly - related to a track present on available mapping or aerial photography Strong magnetic debris - possibly related to former pond not visible on available mapping <p>OTHER ANOMALIES</p> <ul style="list-style-type: none"> Linear anomaly - probably related to pipe, cable or other modern service Linear anomaly - related to electric fence Magnetic disturbance and linear anomaly - uncertain origin Magnetic disturbance associated with nearby metal object such as service or field boundary Strong magnetic debris - possible disturbed or made ground Scattered magnetic debris Area of amorphous magnetic variation - probable natural (e.g. geological or pedological) origin Magnetic spike - probable ferrous object 		
Job No.	9595	Survey Date
		FEB-APR 16
Client		
ALBION ARCHAEOLOGY		
Project Title		
GEOPHYSICAL SURVEY - NORTH BALDOCK, HERTFORDSHIRE		
Subject		
ABSTRACTION AND INTERPRETATION OF GRADIOMETER ANOMALIES - VIEWPORT 3		
STRATASCAN™		
GEOPHYSICS FOR ARCHAEOLOGY AND ENGINEERING		
VINEYARD HOUSE		T: 01684 592266
UPTON UPON SEVERN		E: info@stratascan.co.uk
WR8 0SA		www.stratascan.co.uk
Scale		
1: 1250		
Plot	Checked by	Issue No.
A1	DGE	01
Date	Drawn by	Figure No.
MAY 16	RD	17



Amendments		
Issue No.	Date	Description
© Stratascan Ltd - 2016		
<p>PROBABLE ARCHAEOLOGY</p> <ul style="list-style-type: none"> Positive anomaly / weak positive anomaly - probable cut feature of archaeological origin Negative anomaly / weak negative anomaly - probable bank or earthwork of archaeological origin <p>POSSIBLE ARCHAEOLOGY</p> <ul style="list-style-type: none"> Positive anomaly / weak positive anomaly - possible cut feature of archaeological origin Negative anomaly / weak negative anomaly - possible bank or earthwork of archaeological origin <p>MEDIEVAL/POST-MEDIEVAL AGRICULTURE</p> <ul style="list-style-type: none"> Widely spaced curving parallel linear anomalies - probably related to ridge-and-furrow Closely spaced parallel linear anomalies - probably related to agricultural activity such as ploughing Linear anomaly - probably related to a former field boundary not present on available mapping Linear anomaly - related to a former field boundary present on available mapping Linear anomaly - related to a track present on available mapping or aerial photography Strong magnetic debris - possibly related to former pond not visible on available mapping <p>OTHER ANOMALIES</p> <ul style="list-style-type: none"> Linear anomaly - probably related to pipe, cable or other modern service Linear anomaly - related to electric fence Magnetic disturbance and linear anomaly - uncertain origin Magnetic disturbance associated with nearby metal object such as service or field boundary Strong magnetic debris - possible disturbed or made ground Scattered magnetic debris Area of amorphous magnetic variation - probable natural (e.g. geological or pedological) origin Magnetic spike - probable ferrous object 		
Job No.	9595	Survey Date
		FEB-APR 16
Client		
ALBION ARCHAEOLOGY		
Project Title		
GEOPHYSICAL SURVEY - NORTH BALDOCK, HERTFORDSHIRE		
Subject		
ABSTRACTION AND INTERPRETATION OF GRADIOMETER ANOMALIES - VIEWPORT 4		
GEOPHYSICS FOR ARCHAEOLOGY AND ENGINEERING VINEYARD HOUSE T: 01684 592266 UPTON UPON SEVERN E: info@stratascan.co.uk WR8 0SA www.stratascan.co.uk		
Scale 0m 10 20 30 40 50 60 70 80m		
1: 1250		
Plot	A1	Checked by
		DGE
Date	MAY 16	Issue No.
		01
	Drawn by	Figure No.
	RD	18



Amendments		
Issue No.	Date	Description
© Stratascan Ltd - 2016		
<p>PROBABLE ARCHAEOLOGY</p> <ul style="list-style-type: none"> Positive anomaly / weak positive anomaly - probable cut feature of archaeological origin Negative anomaly / weak negative anomaly - probable bank or earthwork of archaeological origin <p>POSSIBLE ARCHAEOLOGY</p> <ul style="list-style-type: none"> Positive anomaly / weak positive anomaly - possible cut feature of archaeological origin Negative anomaly / weak negative anomaly - possible bank or earthwork of archaeological origin <p>MEDIEVAL/POST-MEDIEVAL AGRICULTURE</p> <ul style="list-style-type: none"> Widely spaced curving parallel linear anomalies - probably related to ridge-and-furrow Closely spaced parallel linear anomalies - probably related to agricultural activity such as ploughing Linear anomaly - probably related to a former field boundary not present on available mapping Linear anomaly - related to a former field boundary present on available mapping Linear anomaly - related to a track present on available mapping or aerial photography Strong magnetic debris - possibly related to former pond not visible on available mapping <p>OTHER ANOMALIES</p> <ul style="list-style-type: none"> Linear anomaly - probably related to pipe, cable or other modern service Linear anomaly - related to electric fence Magnetic disturbance and linear anomaly - uncertain origin Magnetic disturbance associated with nearby metal object such as service or field boundary Strong magnetic debris - possible disturbed or made ground Scattered magnetic debris Area of amorphous magnetic variation - probable natural (e.g. geological or pedological) origin Magnetic spike - probable ferrous object 		
Job No.	9595	Survey Date FEB-APR 16
Client ALBION ARCHAEOLOGY		
Project Title GEOPHYSICAL SURVEY - NORTH BALDOCK, HERTFORDSHIRE		
Subject ABSTRACTION AND INTERPRETATION OF GRADIOMETER ANOMALIES - VIEWPORT 5		
<p>STRATASCAN™ GEOPHYSICS FOR ARCHAEOLOGY AND ENGINEERING</p>		
VINEYARD HOUSE UPTON UPON SEVERN WR8 0SA		T: 01684 592266 E: info@stratascan.co.uk www.stratascan.co.uk
Scale 1:1250		
Plot A1	Checked by DGE	Issue No. 01
Date MAY 16	Drawn by RD	Figure No. 19