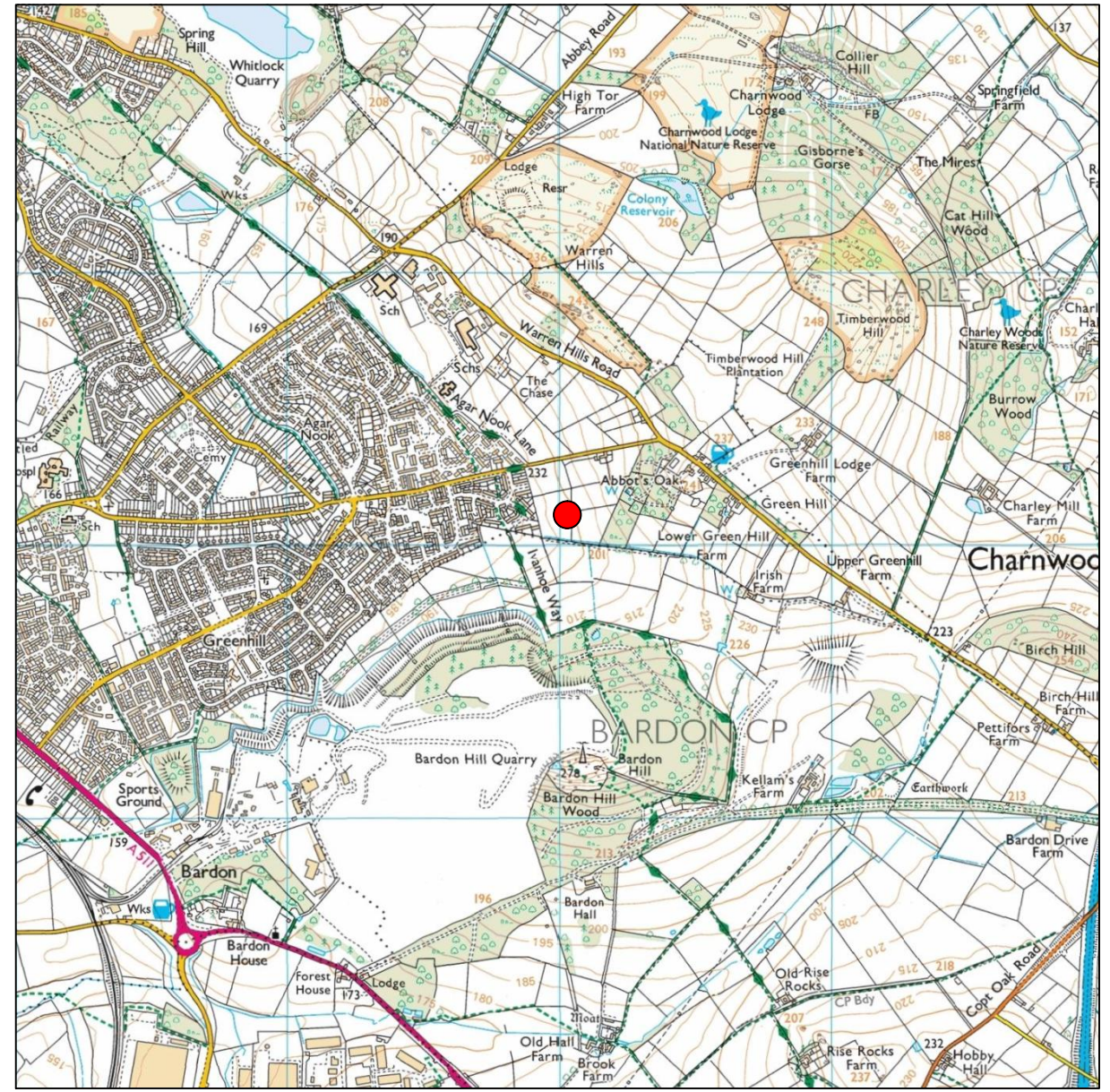






16
15
14
13
12



44 45 46 47 48


 Site Location
Reproduced from Ordnance Survey's 1:25 000 map of 1998 with the permission of the controller of Her Majesty's Stationary Office. Crown Copyright reserved. Licence No: AL 50125A

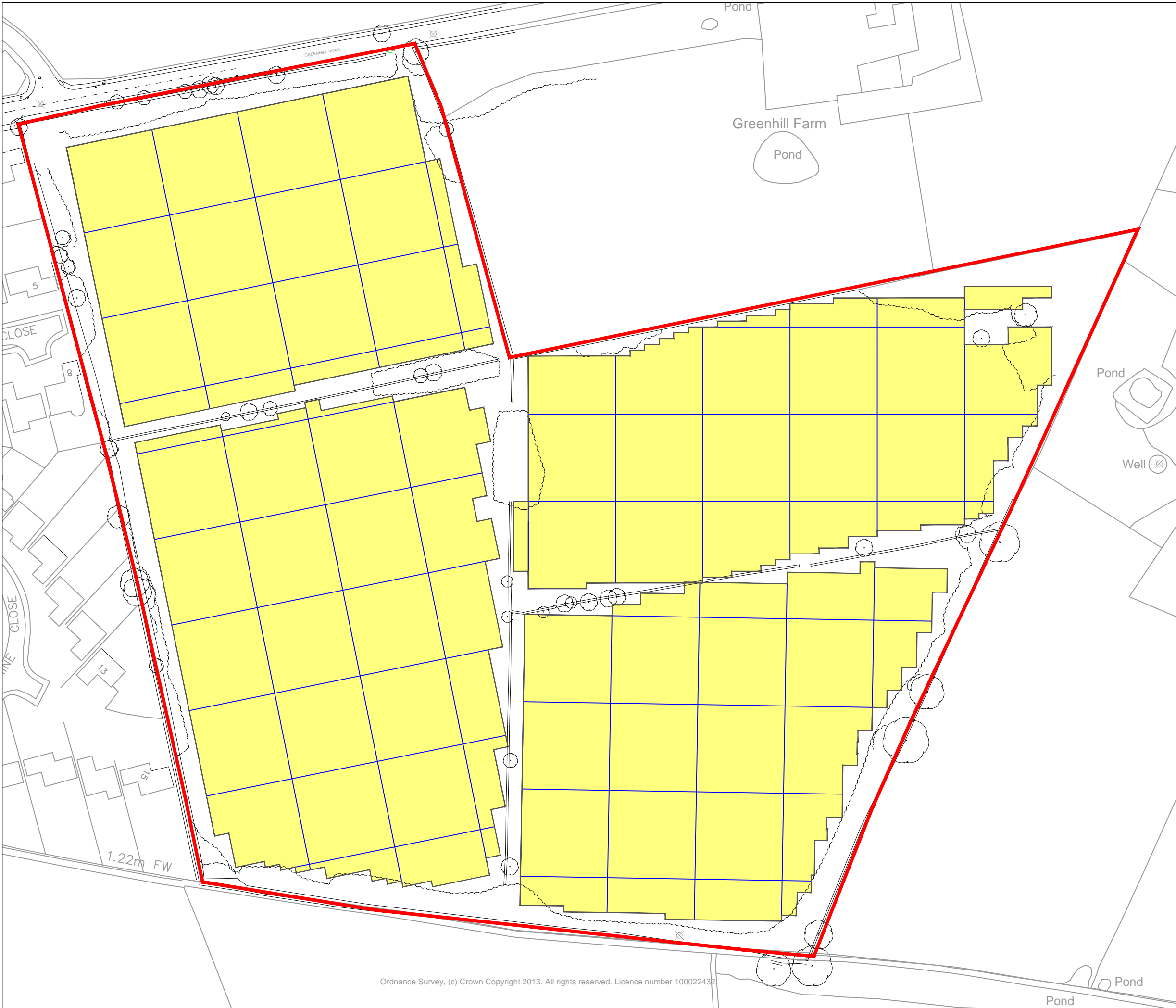


Title:
Site Location Diagram

Client:
University of Leicester Archaeological Services


Project:
11527 - Greenhill Road, Coalville, Leicestershire


Scale:  1:25000 @ A3
Fig No: 01



Ordnance Survey, (c) Crown Copyright 2013. All rights reserved. Licence number 100022432



 Survey Area - showing 30m grid



Title: Location of Survey Area

Client: University of Leicester Archaeological Services

Project: 11527 - Greenhill Road, Coalville, Leicestershire

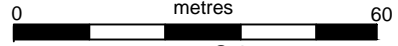



Scale:  1:1250 @ A3

Fig No: 02



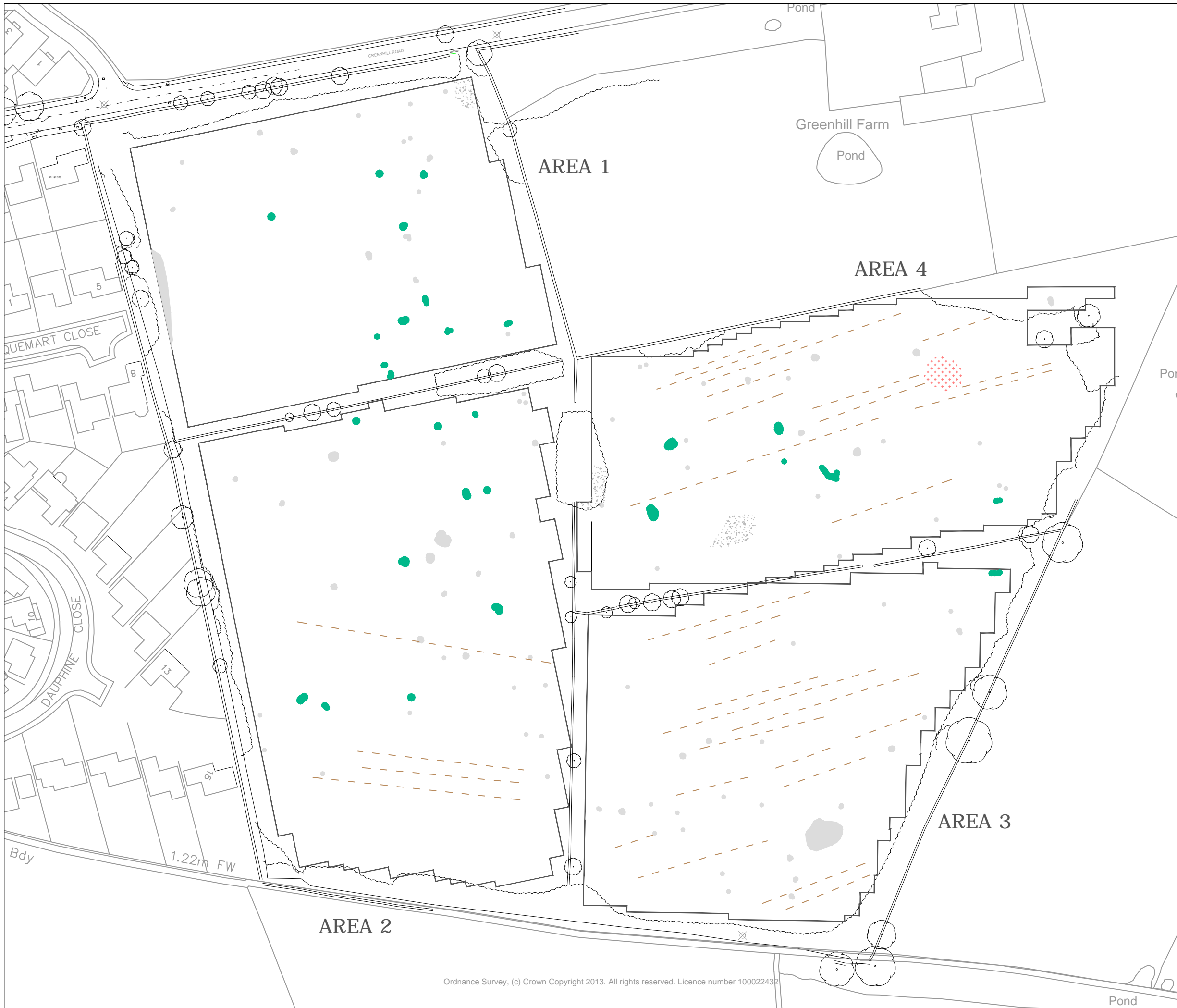
Title:
Magnetometer Survey - Greyscale Plot

Client:
University of Leicester Archaeological Services






Project:
11527 - Greenhill Road, Coalville, Leicestershire


Scale:
0 metres 60
1:1250 @ A3

Fig No:
03



KEY

	Magnetic disturbance - probable well/air-shaft associated with underground workings
	Agriculture (plough)
	Uncertain origin
	Magnetic disturbance
	Ferrous



Title:
Magnetometer Survey - Interpretation

Client:
University of Leicester Archaeological Services

Project:
11527 - Greenhill Road, Coalville, Leicestershire

Scale: 0 metres 60
1:1250 @ A3

Fig No: 04

Ordnance Survey, (c) Crown Copyright 2013. All rights reserved. Licence number 100022432