


 Site Location

Reproduced from Ordnance Survey's 1:25 000 map of 1998 with the permission of the controller of Her Majesty's Stationery Office.
Crown Copyright reserved.
Licence No: 100018665



Title:
Site Location Diagram

Client:
CgMs Heritage (part of RPS)

Project:
13847 - Land South of Chapelwent Road,
Haverhill, Suffolk

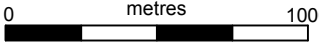
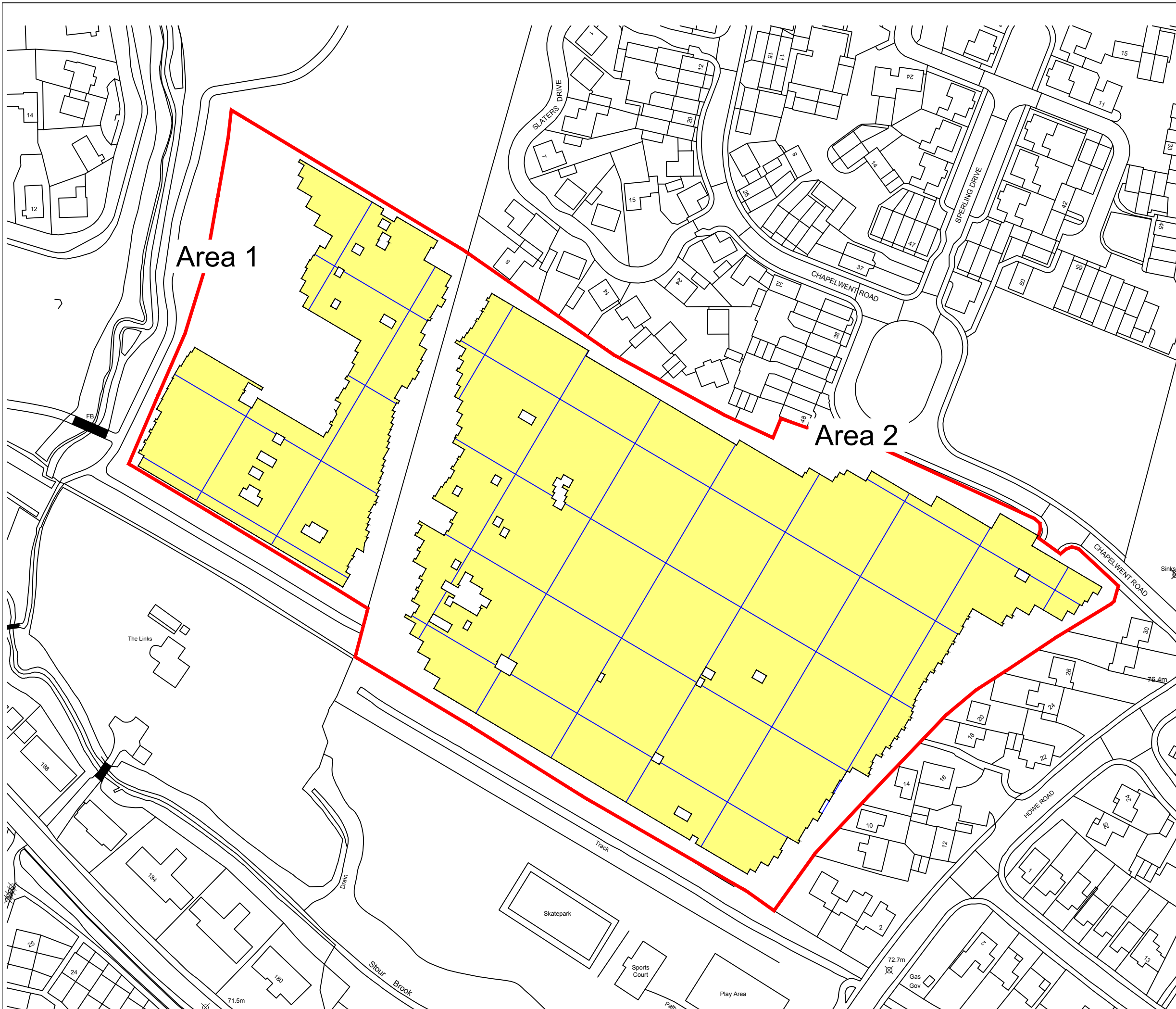

Scale:

1:25000 @ A3

Fig No:
01



Survey Area - showing 30m grid





Title: Location of Survey Areas

Client: CgMs Heritage (part of RPS)

Project: 13847 - Land South of Chapelwent Road, Haverhill, Suffolk

Scale: 0 metres 32.5
1:1250 @ A3

Fig No: 02



Title: Magnetometer Survey - Greyscale Plots

Client: CgMs Heritage (part of RPS)






Project: 13847 - Land South of Chapelwent Road, Haverhill, Suffolk


Scale: 0 metres 62.5
1:1250 @ A3

Fig No: 03



KEY

	Uncertain Origin (discrete anomaly / trend)
	Agriculture (ridge and furrow)
	Natural (e.g. geological / pedological)
	Magnetic disturbance - made ground
	Ferrous



Title: Magnetometer Survey - Interpretation


Client: CgMs Heritage (part of RPS)


Project: 13847 - Land South of Chapelwent Road, Haverhill, Suffolk

Scale: 0 metres 62.5
1:1250 @ A3

Fig No: 04



 Survey Area(s)





Title: 2007 Google Earth Image

Client: CgMs Heritage (part of RPS)

Project: 13847 - Land South of Chapelwent Road, Haverhill, Suffolk

Scale: 0 metres 62.5
1:1250 @ A3 Fig No: 05



Title: Minimally Processed Data - Greyscale Plots

Client: CgMs Heritage (part of RPS)

Project: 13847 - Land South of Chapelwent Road, Haverhill, Suffolk

Scale: 0 metres 62.5
1:1250 @ A3

Fig No: 06