

 Site Location

Reproduced from Ordnance Survey's 1:25 000 map of 1998 with the permission of the controller of Her Majesty's Stationery Office.
Crown Copyright reserved.
Licence No: AL 50125A



Title:
Site Location Diagram

Client:
Worcestershire County Council

Project:
11922 - Norton Canes, Cannock, Staffordshire


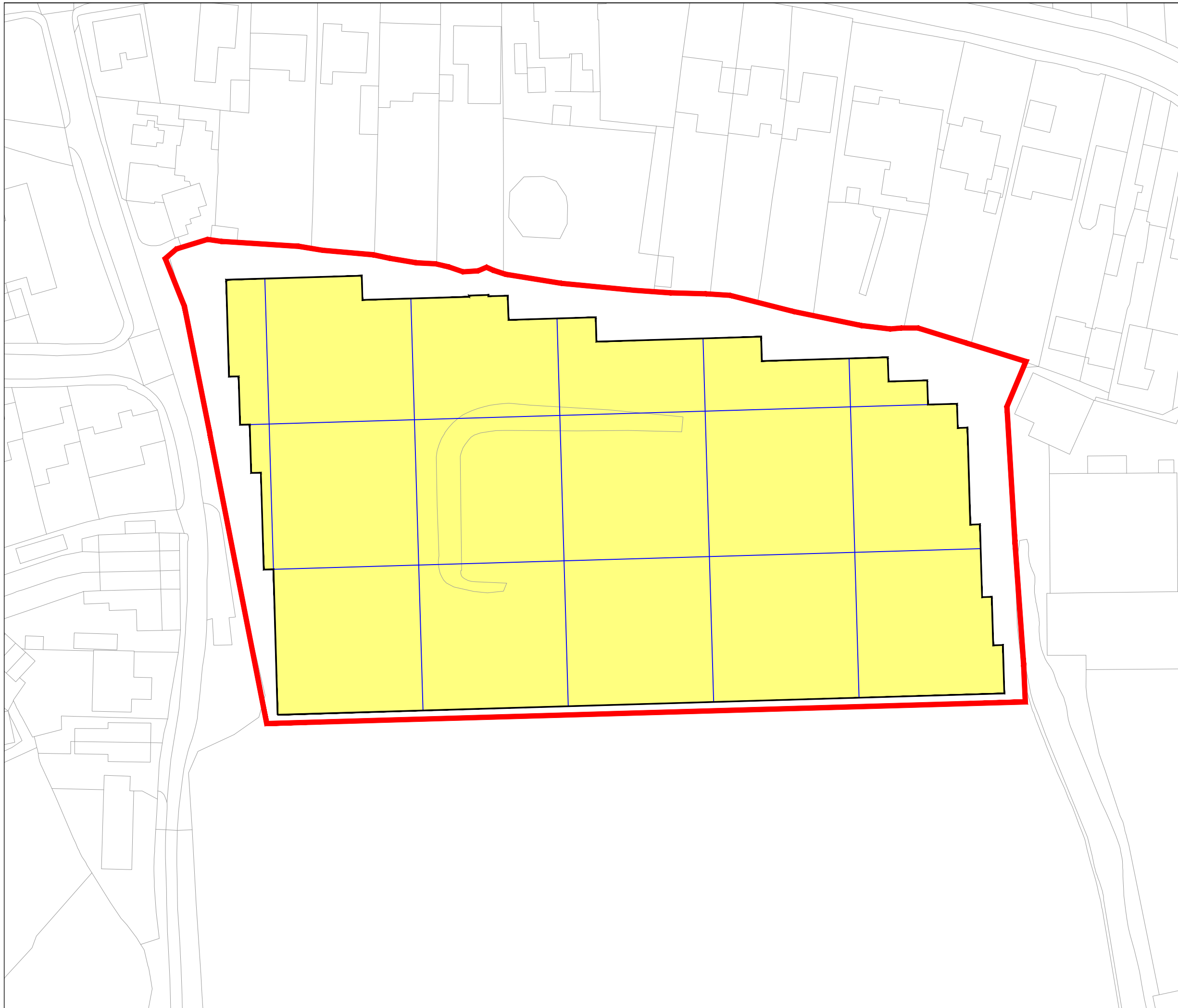

Scale:

1:25000 @ A3

Fig No:
01



Survey Area - showing 30m grid




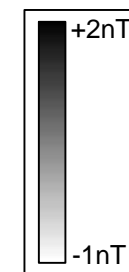
Title:
Location of Survey Area

Client:
Worcestershire County Council

Project:
11922 - Norton Canes, Cannock, Staffordshire

Scale:
0 metres 37.5
1:750 @ A3

Fig No:
02



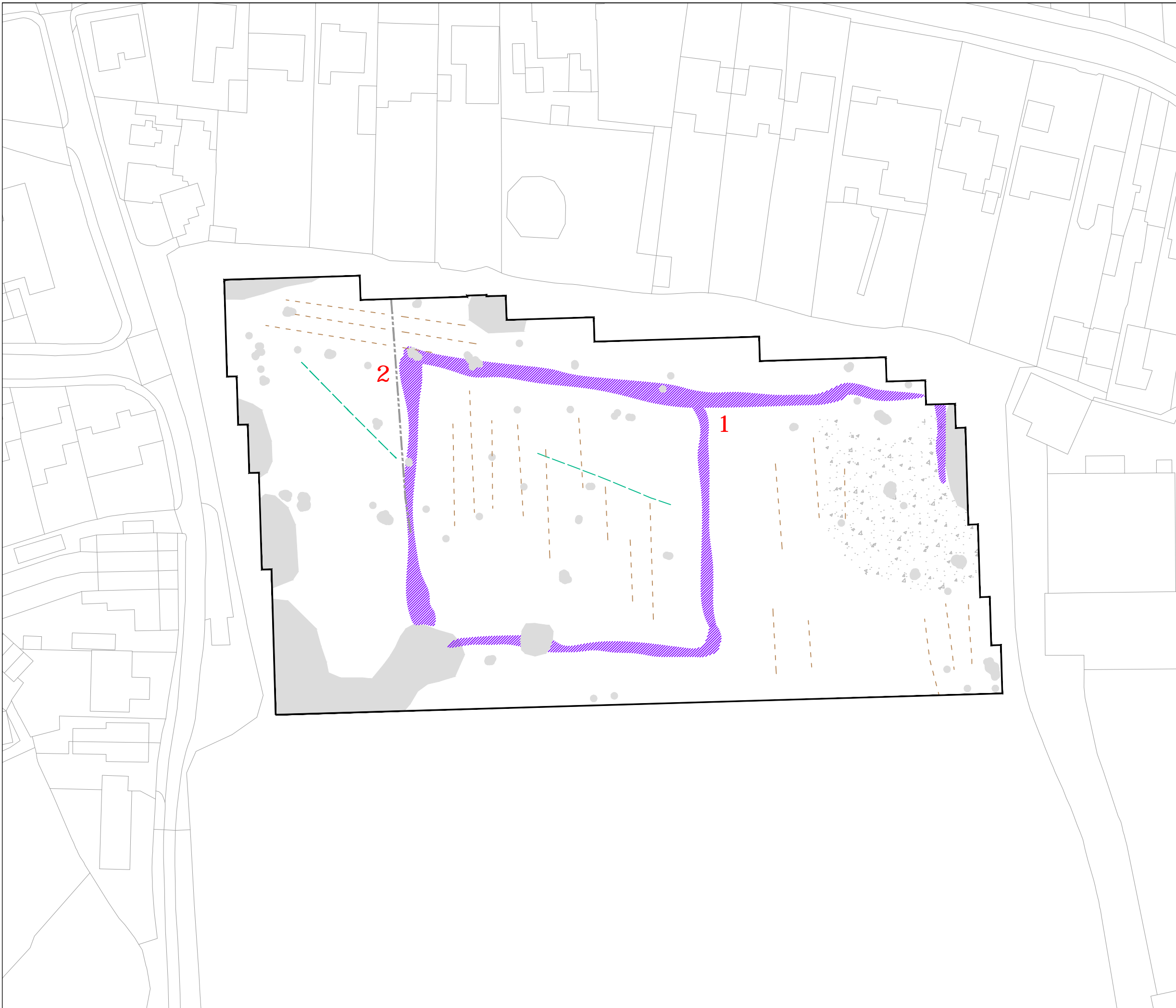
Title:
Magnetometer Survey - Greyscale Plot

Client:
Worcestershire County Council







Project:
11922 - Norton Canes, Cannock, Staffordshire


Scale:
0 metres 37.5
1:750 @ A3

Fig No:
03



KEY

| | |
|---|---|
|  | Probable archaeology (discrete anomaly) |
|  | Uncertain Origin (discrete / trend) |
|  | Agriculture (plough) |
|  | Land drain |
|  | Magnetic disturbance |
|  | Ferrous |



Title:
Magnetometer Survey - Interpretation

Client:
Worcestershire County Council

Project:
11922 - Norton Canes, Cannock, Staffordshire

Scale:
0 metres 37.5
1:750 @ A3

Fig No:
04