

**Site:** Stisted land N of 63 Rectory Rd EXC **Site code:** SSRR21

**Layer No.**

**Interpretation** Buried topsoil

**Period** Modern

**Location**

**1**

**SOIL DESCRIPTION**

**Consistence** very loose soft friable firm hard dry moist wet

**Colour** very light medium dark yellow orange green grey brown black

**Soil Type** sand silt clay loam clay silt sand

charcoal oyster daub brick tile

**Inclusions: flecks**

gravel % stone % tile/brick % pot %

**Inclusions: pieces**

**RECORDING** 1:10 representative (rep) section (sx) drawing and photo

**Plan nos**

**Section nos**

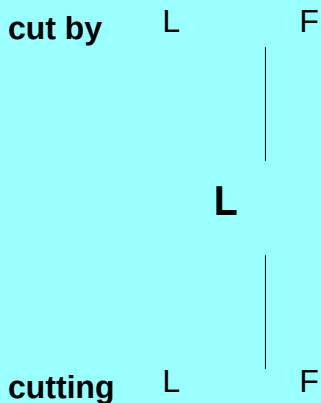
pre-exc ex post-ex

**Photos taken**

**FINDS**

**Find Nos:**

**NOTES** Buried topsoil in all trenches.



**By np Date**

Site: Stisted land N of 63 Rectory Rd EXC Site code: SSRR21

Layer No.

Interpretation Subsoil  
Period Undated  
Location

**2**

**SOIL DESCRIPTION**

Consistence very loose soft friable firm hard dry moist wet

Colour very light medium dark yellow orange green grey brown black

Soil Type sand silt clay loam clay silt sand

charcoal oyster daub brick tile

Inclusions: flecks

gravel % stone % tile/brick % pot %

Inclusions: pieces

RECORDING 1:10 rep sx drawing and photo

Plan nos

Section nos

pre-exc ex post-ex


Photos taken

**FINDS**

Find Nos:

2  
11

**NOTES** Subsoil layer.



By np Date 17/02/21

Site: Stisted land N of 63 Rectory Rd EXC Site code: SSRR21

Layer No.

Interpretation Natural

Period

3

Location

**SOIL DESCRIPTION**

Consistence very loose soft friable firm hard dry moist wet

Colour very light medium dark yellow orange green grey brown black

Soil sand silt clay loam clay silt sand

Type

charcoal oyster daub brick tile

Inclusions: flecks

gravel % stone % tile/brick % pot %

Inclusions: pieces

RECORDING 1:10 rep sx drawing and photo

Plan nos

Section nos

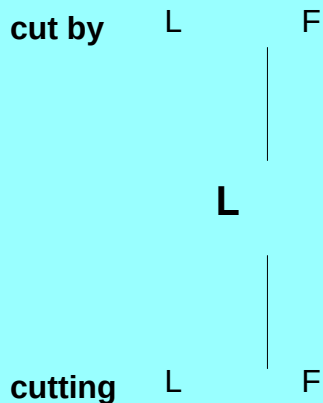
pre-exc ex post-ex

Photos taken

**FINDS**

Find Nos:

**NOTES** Natural geology layer



By Date 17/02/21

Site: Stisted land N of 63 Rectory Rd EXC Site code: SSRR21

Layer No.

Interpretation Make-up

Period Modern

Location All trenches

4

**SOIL DESCRIPTION**

Consistence very loose soft friable firm hard dry moist wet

Colour very light medium dark yellow orange green grey brown black

Soil sand silt clay loam clay silt sand

Type

charcoal oyster daub brick tile

Inclusions: flecks

gravel % stone % tile/brick % pot %

Inclusions: pieces

RECORDING 1:10 rep sx drawing and photo

Plan nos

Section nos

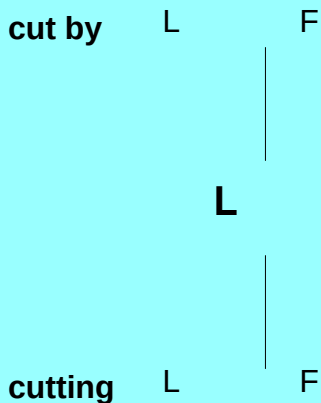
pre-exc ex post-ex

Photos taken

**FINDS**

Find Nos:

**NOTES** Loamy-clay from golf course with bricks, concrete.



By Date 17/02/21

Site: Stisted land N of 63 Rectory Rd EXC

Site Code: SSRR21

Feature No.

Interpretation Ditch

Period Medieval

Location Southern end of trench

**1**

**SOIL DESCRIPTION**

Consistence very loose soft friable firm hard dry moist wet

Colour very light medium dark yellow orange green grey brown black

Soil sand silt clay loam clay silt sand

Type

charcoal oyster daub brick tile

Inclusions: flecks

gravel % stone % tile/brick % pot %

Inclusions: pieces

RECORDING 1:10 sx drawing and photo

Plan nos

Section nos

pre-exc ex post-ex

Photos taken

**FINDS**

Find Nos

4

NOTES Ne-sw aligned linear. Single fill, medieval dating evidence.

cut by L F

**F 1**

cutting L F

By Date

Site: Stisted land N of 63 Rectory Rd EXC

Site Code: SSRR21

Feature No.

Interpretation Sub circular pit

Period Medieval

Location

**2**

**SOIL DESCRIPTION**

Consistence very loose soft friable firm hard dry moist wet

Colour very light medium dark yellow orange green grey brown black

Soil Type sand silt clay loam clay silt sand

charcoal oyster daub brick tile

Inclusions: flecks

gravel % stone % tile/brick % pot %

Inclusions: pieces

RECORDING 1:10 sx drawing and photo

Plan nos

Section nos

pre-exc ex post-ex

Photos taken

**FINDS**

Find Nos

3

**NOTES** Sub-circular shallow pit, gradual base of slope to flat base. 110cm wide; continues under E limit of excavation, and 19cm deep. Single fill, medieval dating evidence.

cut by L F

**F 2**

cutting L F

By NP Date 17/02/21

Site: Stisted land N of 63 Rectory Rd EXC

Site Code: SSRR21

Feature No.

Interpretation Modern service trench

Period Modern

Location

**3**

**SOIL DESCRIPTION**

Consistence very loose soft friable firm hard dry moist wet

Colour very light medium dark yellow orange green grey brown black

Soil sand silt clay loam clay silt sand

Type

charcoal oyster daub brick tile

Inclusions: flecks

gravel % stone % tile/brick % pot %

Inclusions: pieces

**RECORDING** Photo

Plan nos

Section nos

pre-exc ex post-ex

Photos taken

**FINDS**

Find Nos

**NOTES**

cut by L F

**F 3**

cutting L F

By Date 17/02/21

**Site:** Stisted land N of 63 Rectory Rd EXC

**Site Code:** SSRR21

**Feature No.**

**Interpretation** Shallow gully/ plough scar

**Period** Post-medieval

**Location**

**4**

**SOIL DESCRIPTION**

**Consistence** very loose soft friable firm hard dry moist wet

**Colour** very light medium dark yellow orange green grey brown black

**Soil Type** sand silt clay loam clay silt sand

charcoal oyster daub brick tile

**Inclusions: flecks**

gravel % stone % tile/brick % pot %

**Inclusions: pieces**

**RECORDING** 1:10 sx drawing and photo

**Plan nos**

**Section nos**

pre-exc ex post-ex

**Photos taken**

**FINDS**

**Find Nos**

1

**NOTES** Shallow linear gully/ plough scar, E-W aligned. Single fill, dating evidence to post medieval. 25cm wide 8cm deep.

cut by L F

F 4

cutting L F

**By** mp **Date** 17/02/21

**Site:** Stisted land N of 63 Rectory Rd EXC

**Site Code:** SSRR21

**Feature No.**

**Interpretation** Linear  
**Period** Medieval  
**Location** S end T3

**5**

**SOIL DESCRIPTION**

**Consistence** very loose soft friable firm hard dry moist wet

**Colour** very light medium dark yellow orange green grey brown black

**Soil Type** sand silt clay loam clay silt sand

charcoal oyster daub brick tile

**Inclusions: flecks**

gravel % stone % tile/brick % pot %

**Inclusions: pieces**

**RECORDING** 1:10 sx drawing and photo

**Plan nos**

**Section nos**

pre-exc ex post-ex

**Photos taken**

**FINDS**

**Find Nos**

5

**NOTES** Nw-se aligned linear.

cut by L F

F 5

cutting L F

**By** **Date** 17/02/21

Site: Stisted land N of 63 Rectory Rd EXC

Site Code: SSRR21

Feature No.

Interpretation Ditch

Period Medieval

Location

**6**

**SOIL DESCRIPTION**

Consistence very loose soft friable firm hard dry moist wet

Colour very light medium dark yellow orange green grey brown black

Soil sand silt clay loam clay silt sand

Type

charcoal oyster daub brick tile

Inclusions: flecks

gravel % stone % tile/brick % pot %

Inclusions: pieces

RECORDING 1:10 sx drawing and photo

Plan nos

Section nos

pre-exc ex post-ex

Photos taken

**FINDS**

Find Nos

6

**NOTES** N-s aligned ditch, continues under W limit of excavation. 45cm wide to limit of excavation, and 26cm deep.

cut by L F

**F 6**

cutting L F

By MP Date 17/02/21

Site: Stisted land N of 63 Rectory Rd EXC

Site Code: SSRR21

Feature No.

Interpretation Linear  
Period Undated  
Location N end of Trench

**7**

**SOIL DESCRIPTION**

Consistence very loose soft friable firm hard dry moist wet

Colour very light medium dark yellow orange green grey brown black

Soil Type sand silt clay loam clay silt sand

charcoal oyster daub brick tile

Inclusions: flecks

gravel % stone % tile/brick % pot %

Inclusions: pieces

RECORDING 1:10 sx drawing and photo

Plan nos

Section nos

pre-exc ex post-ex

Photos taken

**FINDS**

Find Nos

7

**NOTES** Probably same feature as F6. N-s aligned linear, gradual slope into a concaved base , feature continues into T1, second slot dug with no dating evidence recovered.

cut by L F

**F 7**

cutting L F

By MP Date 17/02/21

Site: Stisted land N of 63 Rectory Rd EXC

Site Code: SSRR21

Feature No.

Interpretation pit/hearth

Period Prehistoric

Location west end of t1

**8**

**SOIL DESCRIPTION**

Consistence very loose soft friable firm hard dry moist wet

Colour very light medium dark yellow orange green grey brown black

Soil sand silt clay loam clay silt sand

Type

charcoal oyster daub brick tile

Inclusions: flecks

gravel % stone % tile/brick % pot %

Inclusions: pieces

RECORDING 1:10 sx drawing and photo

Plan nos

Section nos

pre-exc ex post-ex

Photos taken

**FINDS**

Find Nos

12

26

**NOTES** Sample of heated stones taken. width:65cm depth:9cm. Gradual base of slope into concave shallow base. common burnt stone mix of quartz, flints and other stone single fill.

cut by L F

**F 8**

cutting L F

By NP Date 18/02/21

Site: Stisted land N of 63 Rectory Rd EXC

Site Code: SSRR21

Feature No.

Interpretation Pit

Period Prehistoric

Location

9

**SOIL DESCRIPTION**

Consistence very loose soft friable firm hard dry moist wet

Colour very light medium dark yellow orange green grey brown black

Soil Type sand silt clay loam clay silt sand

charcoal oyster daub brick tile

Inclusions: flecks

gravel % stone % tile/brick % pot %

Inclusions: pieces

RECORDING 1:10 sx drawing and photo

Plan nos

Section nos

pre-exc ex post-ex

Photos taken

FINDS pot+pot boilers

Find Nos

8

9

NOTES Small circular shallow pit, with small rounded, angular stones pebbles, white angular quartz stones on to a base of flint and quartz chips.

cut by L F

F 9

cutting L F

By Nr Date 18/02/21

Site: Stisted land N of 63 Rectory Rd EXC

Site Code: SSRR21

Feature No.

Interpretation Pit

Period Prehistoric

Location

**10**

**SOIL DESCRIPTION**

Consistence very loose soft friable firm hard dry moist wet

Colour very light medium dark yellow orange green grey brown black

Soil sand silt clay loam clay silt sand

Type

charcoal oyster daub brick tile

Inclusions: flecks

gravel % stone % tile/brick % pot %

Inclusions: pieces

**RECORDING** 1:10 sx drawing and photo

Plan nos

Section nos

pre-exc ex post-ex

Photos taken

**FINDS**

Find Nos

10

17

18

**NOTES** Sample taken. width:75cm depth

cut by L F

**F 10**

cutting L F

By Nr Date 18/02/21



Site: Stisted land N of 63 Rectory Rd EXC

Site Code: SSRR21

Feature No.

Interpretation linear

Period Undated

Location Continues under east limit of excavation

12

**SOIL DESCRIPTION**

Consistence very loose soft friable firm hard dry moist wet  
✓ ✓

Colour very light medium dark yellow orange green grey brown black  
✓ ✓ ✓

Soil Type sand silt clay loam clay silt sand  
✓

Inclusions: flecks charcoal oyster daub brick tile  
✓

gravel % stone % tile/brick % pot %

Inclusions: pieces

**RECORDING** 1:10 sx drawing and photo

Plan nos

Section nos

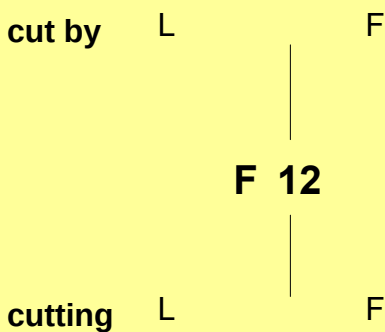
pre-exc ex post-ex

Photos taken

**FINDS**

Find Nos

**NOTES** ne-sw aligned linear. possibly cut by F11 however fills very similar. no dating evidence however could be determined by cut. single fill with profile recorded and terminus dug width:45cm depth:14cm.



By NP Date 05/05/21

Site: Stisted land N of 63 Rectory Rd EXC

Site Code: SSRR21

Feature No.

Interpretation Post hole  
Period Prehistoric  
Location

**13**

**SOIL DESCRIPTION**

Consistence very loose soft friable firm hard dry moist wet  
 ✓ ✓

Colour very light medium dark yellow orange green grey brown black  
 ✓ ✓ ✓ ✓

Soil Type sand silt clay loam clay silt sand  
 ✓ ✓ ✓

Inclusions: flecks charcoal oyster daub brick tile  
 ✓

Inclusions: pieces gravel % stone % tile/brick % pot %

**RECORDING** 1:10 profile drawing and photo

Plan nos

Section nos

pre-exc ex post-ex

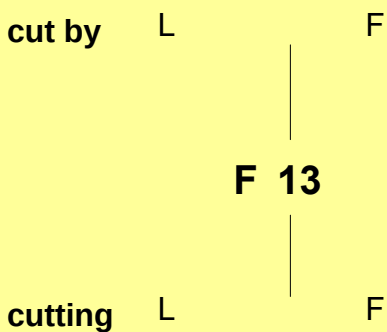
Photos taken

**FINDS** pot, daub

Find Nos

14

**NOTES** Circular Dia 0.15m D0.10m. U shaped in profile.



By Date 06/05/21

Site: Stisted land N of 63 Rectory Rd EXC

Site Code: SSRR21

Feature No.

Interpretation Stake hole

Period Undated

Location

**14**

**SOIL DESCRIPTION**

Consistence very loose soft friable firm hard dry moist wet  
✓ ✓

Colour very light medium dark yellow orange green grey brown black  
✓ ✓

Soil Type sand silt clay loam clay silt sand  
✓ ✓

Inclusions: flecks charcoal oyster daub brick tile  
✓ ✓

gravel % stone % tile/brick % pot %

Inclusions: pieces

**RECORDING** 1:10 profile drawing and photo

Plan nos

Section nos

pre-exc ex post-ex

Photos taken

**FINDS**

Find Nos

**NOTES** circular Dia0.10m D.0.07m.steep sides rounded base.

cut by L F

**F 14**

cutting L F

By Date 06/05/21

Site: Stisted land N of 63 Rectory Rd EXC

Site Code: SSRR21

Feature No.

Interpretation pit  
Period Medieval  
Location south area of ex

**15**

**SOIL DESCRIPTION**

Consistence very loose soft friable firm hard dry moist wet  
 Colour very light medium dark yellow orange green grey brown black  
 Soil Type sand silt clay loam clay silt sand  
 Inclusions: flecks charcoal oyster daub brick tile  
 Inclusions: pieces gravel % stone % tile/brick % pot %

**RECORDING** 1:10 sx drawing and photo

Plan nos  
Section nos  
pre-exc ex post-ex

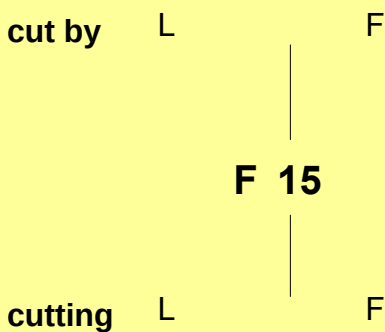
Photos taken

**FINDS**

Find Nos

15

**NOTES** medium sized pit, gradual base of slope into shallow concaved base. medieval- post medieval ceramic building material fragment recovered for dating evidence. single mottled fill. width:90cm depth:9cm



By NP Date 06/05/21

Site: Stisted land N of 63 Rectory Rd EXC

Site Code: SSRR21

Feature No.

Interpretation small pit\posthole

Period Undated

Location south are of ex

**16**

**SOIL DESCRIPTION**

Consistence very loose soft friable firm hard dry moist wet  
✓ ✓

Colour very light medium dark yellow orange green grey brown black  
✓ ✓ ✓ ✓

Soil Type sand silt clay loam clay silt sand  
✓ ✓

Inclusions: flecks charcoal oyster daub brick tile  
✓ ✓

Inclusions: pieces gravel % stone % tile/brick % pot %  
15

**RECORDING** 1:10 sx drawing and photo

Plan nos

Section nos

pre-exc ex post-ex

Photos taken

**FINDS**

Find Nos

**NOTES** Small posthole\pit, sharp base of slope into concave base. single fill with no dating evidence recovered. width:35cm depth:13cm.

cut by L F

**F 16**

cutting L F

By NP Date 06/05/21

Site: Stisted land N of 63 Rectory Rd EXC

Site Code: SSRR21

Feature No.

Interpretation Pit  
Period Prehistoric  
Location

**17**

**SOIL DESCRIPTION**

<b>Consistence</b>	very loose	soft	friable	firm	hard	dry	moist	wet	
				✓			✓		
<b>Colour</b>	very light	medium	dark	yellow	orange	green	grey	brown	black
		✓			✓		✓		
<b>Soil Type</b>	sand	silt	clay	loam	clay	silt	sand		
		✓			✓				
			charcoal	oyster	daub	brick	tile		

**Inclusions: flecks**

<b>Inclusions: pieces</b>	gravel %	stone %	tile/brick %	pot %
		1		

**RECORDING** 1:10 sx drawing and photo

Plan nos

Section nos

pre-exc ex post-ex

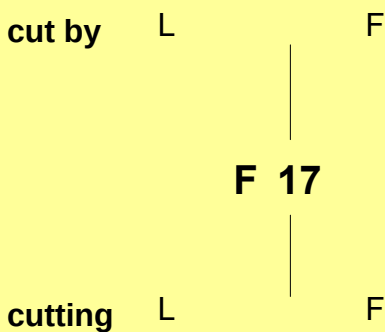
Photos taken

**FINDS**

Find Nos

16

**NOTES** Sub-round pit, 0.9m wide and 0.3m deep, with gently sloping sides, gradual base of slope and concave base.



By ERH Date 06/05/21

Site: Stisted land N of 63 Rectory Rd EXC

Site Code: SSRR21

Feature No.

Interpretation post hole  
Period Prehistoric  
Location

**18**

**SOIL DESCRIPTION**

Consistence very loose soft friable firm hard dry moist wet  
 ✓ ✓

Colour very light medium dark yellow orange green grey brown black  
 ✓ ✓ ✓

Soil Type sand silt clay loam clay silt sand  
 ✓ ✓

Inclusions: flecks charcoal oyster daub brick tile  
 ✓ ✓

Inclusions: pieces gravel % stone % tile/brick % pot %

**RECORDING** 1:10 sx drawing and photo

Plan nos

Section nos

pre-exc ex post-ex

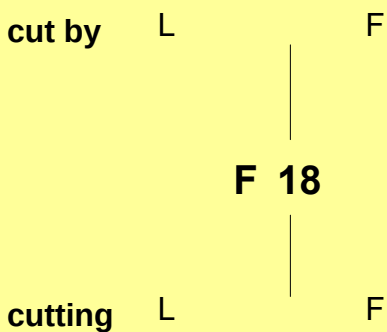
Photos taken

**FINDS** pot, daub

Find Nos

19

**NOTES** circular Dia0.20m.D.0.17m. U shaped, single mottled fill.



By Date 06/05/21

Site: Stisted land N of 63 Rectory Rd EXC

Site Code: SSRR21

Feature No.

Interpretation post hole

Period Undated

Location

**19**

**SOIL DESCRIPTION**

Consistence very loose soft friable firm hard dry moist wet  
✓ ✓

Colour very light medium dark yellow orange green grey brown black  
✓ ✓

Soil Type sand silt clay loam clay silt sand  
✓ ✓

Inclusions: flecks charcoal oyster daub brick tile  
✓

gravel % stone % tile/brick % pot %

Inclusions: pieces

**RECORDING** 1:10 sx drawing and photo

Plan nos

Section nos

pre-exc ex post-ex

Photos taken

**FINDS**

Find Nos

**NOTES** Oval in shape L.0.25m W.0.17m D0.13m.V. shaped with rounded base single mottled fill.

cut by L F

**F 19**

cutting L F

By Date 06/05/21

Site: Stisted land N of 63 Rectory Rd EXC

Site Code: SSRR21

Feature No.

Interpretation Pit

Period Prehistoric

Location sw area of ex

**20**

**SOIL DESCRIPTION**

Consistence very loose soft friable firm hard dry moist wet  
✓ ✓

Colour very light medium dark yellow orange green grey brown black  
✓ ✓

Soil Type sand silt clay loam clay silt sand  
✓ ✓

Inclusions: flecks charcoal oyster daub brick tile  
✓ ✓ ✓

Inclusions: pieces gravel % stone % tile/brick % pot %  
80 5

**RECORDING** 1:10 sx drawing and photo (pre, part, full ex)

Plan nos

Section nos

pre-exc ex post-ex

Photos taken

**FINDS**

Find Nos

20

23

**NOTES** Prehistoric pit, half sx dug, full sample taken of stones and fill, angular, circle shaped stones, mix of quartz, sandstone and heat treated pebbles. sharp base of slope into concave base. single fill with plethora of stones. width:85cm depth:16cm . fully excavated

cut by L F

**F 20**

cutting L F

By NP Date 06/05/21

Site: Stisted land N of 63 Rectory Rd EXC

Site Code: SSRR21

Feature No.

Interpretation pit  
Period Undated  
Location

**21**

**SOIL DESCRIPTION**

<b>Consistence</b>	very loose	soft	friable	firm	hard	dry	moist	wet	
		✓					✓		
<b>Colour</b>	very light	medium	dark	yellow	orange	green	grey	brown	black
	✓	✓			✓		✓		
<b>Soil Type</b>	sand	silt	clay	loam	clay	silt	sand		
		✓	✓						
			charcoal	oyster	daub	brick	tile		

**Inclusions: flecks**

gravel % stone % tile/brick % pot %

**Inclusions: pieces** 1

**RECORDING** 1:10 sx drawing and photo

Plan nos

Section nos

pre-exc ex post-ex

Photos taken

**FINDS**

Find Nos

**NOTES** Oval in shape probable natural. L0.60m W.0.43m D.0.09m.bowl shaped in profile. Single mottled fill manganese flecks.

cut by L F

**F 21**

cutting L F

By Date 06/05/21

Site: Stisted land N of 63 Rectory Rd EXC

Site Code: SSRR21

Feature No.

Interpretation Stake hole

Period Undated

Location

**22**

**SOIL DESCRIPTION**

Consistence very loose soft friable firm hard dry moist wet  
✓ ✓

Colour very light medium dark yellow orange green grey brown black  
✓ ✓

Soil Type sand silt clay loam clay silt sand  
✓ ✓

Inclusions: flecks charcoal oyster daub brick tile  
✓

gravel % stone % tile/brick % pot %

Inclusions: pieces

RECORDING 1:10 profile drawing and photo

Plan nos

Section nos

pre-exc ex post-ex

Photos taken

**FINDS**

Find Nos

NOTES circular Dia 0.10m D0.09m steep sides rounded base. contiguous to F9.

cut by L F

**F 22**

cutting L F

By Date 06/05/21

Site: Stisted land N of 63 Rectory Rd EXC

Site Code: SSRR21

Feature No.

Interpretation Pit

Period Prehistoric

Location

**23**

**SOIL DESCRIPTION**

Consistence very loose soft friable firm hard dry moist wet  
✓ ✓

Colour very light medium dark yellow orange green grey brown black  
✓ ✓ ✓

Soil Type sand silt clay loam clay silt sand charcoal oyster daub brick tile

Inclusions: flecks

gravel % stone % tile/brick % pot %

Inclusions: pieces 2

RECORDING 1:10 sx drawing and photo

Plan nos

Section nos

pre-exc ex post-ex

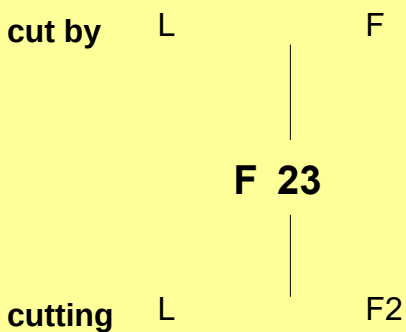
Photos taken

**FINDS**

Find Nos

21

NOTES Elongated pit, 2.9m long, 0.44m wide and 0.12m deep with gently sloping sides, gradual base of slope and even base.



By ERH Date 06/05/21



Site: Stisted land N of 63 Rectory Rd EXC

Site Code: SSRR21

Feature No.

Interpretation linear

Period Prehistoric

Location sw corner of ex

**25**

**SOIL DESCRIPTION**

Consistence very loose soft friable firm hard dry moist wet

Colour very light medium dark yellow orange green grey brown black

Soil sand silt clay loam clay silt sand

Type

charcoal oyster daub brick tile

Inclusions: flecks

gravel % stone % tile/brick % pot %

Inclusions: pieces

RECORDING 1:10 sx drawing and photo

Plan nos

Section nos

pre-exc ex post-ex

Photos taken

**FINDS**

Find Nos

22

**NOTES** e-w aligned linear continuing under western limit of excavation. gradual base of slope into concave shallow base. single fill with prehistoric dating evidence recovered. width43cm depth:15cm

cut by L F

**F 25**

cutting L F

By NR Date 06/05/21

Site: Stisted land N of 63 Rectory Rd EXC

Site Code: SSRR21

Feature No.

Interpretation Natural  
Period Undated  
Location

**26**

**SOIL DESCRIPTION**

<b>Consistence</b>	very loose	soft	friable	firm	hard	dry	moist	wet	
		✓					✓		
<b>Colour</b>	very light	medium	dark	yellow	orange	green	grey	brown	black
	✓	✓			✓		✓	✓	
<b>Soil Type</b>	sand	silt	clay	loam	clay	silt	sand		
	✓	✓							
			charcoal	oyster	daub	brick	tile		

**Inclusions: flecks**

gravel % stone % tile/brick % pot %

**Inclusions: pieces** 1

**RECORDING** 1:10 sx drawing and photo

Plan nos

Section nos

pre-exc ex post-ex

Photos taken

**FINDS**

Find Nos

**NOTES** Irregular shallow natural feature. L1.33m. W0.75m D0.05m

cut by L F2

**F 26**

cutting L F

By Date 07/05/21

Site: Stisted land N of 63 Rectory Rd EXC

Site Code: SSRR21

Feature No.

Interpretation Pit  
Period Undated  
Location

**27**

**SOIL DESCRIPTION**

<b>Consistence</b>	very loose	soft	friable	firm	hard	dry	moist	wet	
				✓			✓		
<b>Colour</b>	very light	medium	dark	yellow	orange	green	grey	brown	black
		✓			✓		✓		
<b>Soil Type</b>	sand	silt	clay	loam	clay	silt	sand		
		✓			✓				
			charcoal	oyster	daub	brick	tile		

**Inclusions: flecks**

<b>Inclusions: pieces</b>	gravel %	stone %	tile/brick %	pot %
		5		

**RECORDING** 1:10 sx drawing and photo

Plan nos

Section nos

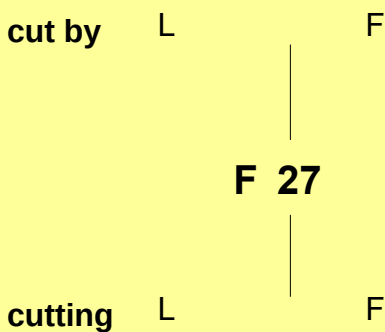
pre-exc ex post-ex

Photos taken

**FINDS**

Find Nos

**NOTES** Sub-oval pit, 1.65m wide and 0.1m deep, with gently sloping sides, gradual base of slope and uneven base. Likely natural in origin.



By ERH Date 07/05/21

Site: Stisted land N of 63 Rectory Rd EXC

Site code: SSRR21

Feature No. Layer No.

u/s

Find No.

CONTEXT

4

1

upper fill  
✓

middle fill  
✓

lower fill

?

good  
✓

poor

?

Notes

Pottery

whole frags prehis Roman Saxon Med Post-med Mod ?  
✓ ✓

CBM

R Brick R Tile box tile tessera unfrogged frogged Peg tile  
P-R Brick ✓

Organics

Animal bone Human bone shell leather wood

other

flint fe nail R glass P-R glass painted plaster mortar slate clay pipe burnt stone

Small Find?

Small Find No.

Small Find type

Sample?

Sample No.

Sample type

Site: Stisted land N of 63 Rectory Rd EXC

Site code: SSRR21

Feature No. Layer No. u/s

Find No.

CONTEXT

2

2

upper fill

middle fill

lower fill

?

good

poor

?

Notes T4

whole frags prehis Roman Saxon Med Post-med Mod ?

✓

Pottery

R Brick R Tile box tile tessera

unfrogged frogged Peg tile

CBM

P-R Brick

Animal bone Human bone shell leather wood

Organics

flint fe nail R glass P-R glass painted plaster mortar slate clay pipe burnt stone

other

Small Find?

Small Find No.

Small Find type

Sample?

Sample No.

Sample type

Site: Stisted land N of 63 Rectory Rd EXC

Site code: SSRR21

Feature No. Layer No.

u/s

Find No.

CONTEXT

2

3

upper fill  
✓

middle fill

lower fill

?

good

poor

?

Notes

Pottery

whole

frags  
✓

prehis Roman

Saxon

Med  
✓

Post-med

Mod ?

CBM

R Brick

R Tile

box tile

tessera

P-R Brick

unfrogged

frogged

Peg tile

Organics

Animal bone

Human bone

shell

leather

wood

other

flint

fe nail

R glass

P-R glass

painted plaster

mortar

slate

clay pipe

burnt stone

Small Find?

Small Find No.

Small Find type

Sample?

Sample No.

Sample type

Site: Stisted land N of 63 Rectory Rd EXC

Site code: SSRR21

Feature No. Layer No.

u/s

Find No.

CONTEXT

1

4

upper fill  
✓

middle fill  
✓

lower fill

?

good  
✓

poor

?

Notes

Pottery

whole frags prehis Roman Saxon Med Post-med Mod ?  
✓ ✓

CBM

R Brick R Tile box tile tessera unfrogged frogged Peg tile  
P-R Brick

Organics

Animal bone Human bone shell leather wood

other

flint fe nail R glass P-R glass painted plaster mortar slate clay pipe burnt stone

Small Find?

Small Find No.

Small Find type

Sample?

Sample No.

Sample type

Site: Stisted land N of 63 Rectory Rd EXC

Site code: SSRR21

Feature No. Layer No. u/s

Find No.

CONTEXT

5

5

upper fill  
✓

middle fill

lower fill

?

good

poor

?

Notes Fragments of medieval pot and slag

Pottery

whole frags  
✓

prehis Roman Saxon Med Post-med Mod ?  
✓

CBM

R Brick R Tile box tile tessera

P-R Brick

unfrogged frogged Peg tile

Organics

Animal bone Human bone shell leather wood

other

flint fe nail R glass P-R glass painted plaster mortar slate clay pipe burnt stone

Small Find?

Small Find No.

Small Find type

Sample?

Sample No.

Sample type

Site: Stisted land N of 63 Rectory Rd EXC

Site code: SSRR21

Feature No. Layer No. u/s

Find No.

CONTEXT

6

6

upper fill  
✓

middle fill  
✓

lower fill

?

good  
✓

poor

?

Notes

Pottery

whole frags prehis Roman Saxon Med Post-med Mod ?  
✓ ✓

CBM

R Brick R Tile box tile tessera unfrogged frogged Peg tile  
P-R Brick

Organics

Animal bone Human bone shell leather wood

other

flint fe nail R glass P-R glass painted plaster mortar slate clay pipe burnt stone

Small Find? Small Find No. Small Find type

Sample? Sample No. Sample type

Site: Stisted land N of 63 Rectory Rd EXC

Site code: SSRR21

Feature No. Layer No.

u/s

Find No.

CONTEXT

7

7

upper fill

middle fill

lower fill

?

good

poor

?

✓

Notes Slag

whole

frags

prehis Roman

Saxon

Med

Post-med

Mod

?

Pottery

R Brick

R Tile

box tile

tessera

unfrogged

frogged

Peg tile

CBM

P-R Brick

Animal bone

Human bone

shell

leather

wood

Organics

flint

fe nail

R glass

P-R glass

painted plaster

mortar

slate

clay pipe

burnt stone

other

Small Find?

Small Find No.

Small Find type

Sample?

Sample No.

Sample type

Site: Stisted land N of 63 Rectory Rd EXC

Site code: SSRR21

Feature No. Layer No.

u/s

Find No.

CONTEXT

9

8

upper fill  
✓

middle fill

lower fill

?

good  
✓

poor

?

Notes

Pottery

whole frags prehis Roman Saxon Med Post-med Mod ?  
✓ ✓

CBM

R Brick R Tile box tile tessera unfrogged frogged Peg tile  
P-R Brick

Organics

Animal bone Human bone shell leather wood

other

flint fe nail R glass P-R glass painted plaster mortar slate clay pipe burnt stone

Small Find?

Small Find No.

Small Find type

Sample?

Sample No.

Sample type

Site: Stisted land N of 63 Rectory Rd EXC

Site code: SSRR21

Feature No. Layer No.

u/s

Find No.

CONTEXT

9

9

upper fill

middle fill

lower fill

?

good

poor

?

✓

✓

Notes Sample of stones from boiler pot feature

Pottery

whole frags prehis Roman Saxon Med Post-med Mod ?

✓

CBM

R Brick R Tile box tile tessera unfrogged frogged Peg tile

P-R Brick

Organics

Animal bone Human bone shell leather wood

other

flint fe nail R glass P-R glass painted plaster mortar slate clay pipe burnt stone

✓

Small Find?

Small Find No.

Small Find type

Sample?

Sample No.

Sample type

Site: Stisted land N of 63 Rectory Rd EXC

Site code: SSRR21

Feature No. Layer No. u/s

Find No.

CONTEXT

10

10

upper fill  
✓

middle fill

lower fill

?

good  
✓

poor

?

Notes F9 pot fragments

Pottery

whole frags prehis Roman Saxon Med Post-med Mod ?  
✓ ✓

CBM

R Brick R Tile box tile tessera unfrogged frogged Peg tile  
P-R Brick

Organics

Animal bone Human bone shell leather wood

other

flint fe nail R glass P-R glass painted plaster mortar slate clay pipe burnt stone

Small Find? Small Find No. Small Find type

Sample? Sample No. Sample type

Site: Stisted land N of 63 Rectory Rd EXC

Site code: SSRR21

Feature No. Layer No. u/s

Find No.

CONTEXT

2

11

upper fill middle fill lower fill ? good poor ?

Notes Surface finds

whole frags prehis Roman Saxon Med Post-med Mod ?

Pottery

R Brick R Tile box tile tessera unfrogged frogged Peg tile

CBM

P-R Brick

Animal bone Human bone shell leather wood

Organics

flint fe nail R glass P-R glass painted plaster mortar slate clay pipe burnt stone

other

Small Find? Small Find No. Small Find type

Sample? Sample No. Sample type

Site: Stisted land N of 63 Rectory Rd EXC

Site code: SSRR21

Feature No. Layer No. u/s

Find No.

CONTEXT

8

12

upper fill  
✓

middle fill  
✓

lower fill

?

good  
✓

poor

?

Notes Sample of stones taken from boiler pot

**Pottery**

whole frags prehis Roman Saxon Med Post-med Mod ?  
✓

**CBM**

R Brick R Tile box tile tessera unfrogged frogged Peg tile  
**P-R Brick**

**Organics**

Animal bone Human bone shell leather wood

**other**

flint fe nail R glass P-R glass painted plaster mortar slate clay pipe burnt stone  
✓

Small Find? Small Find No. Small Find type

Sample? Sample No. Sample type

Site: Stisted land N of 63 Rectory Rd EXC

Site code: SSRR21

Feature No. Layer No. u/s

Find No.

CONTEXT

11

13

upper fill

middle fill  
✓

lower fill

?

good  
✓

poor

?

Notes

Pottery

whole

frags  
✓

prehis Roman

Saxon

Med  
✓

Post-med Mod ?

CBM

R Brick

R Tile

box tile

tessera

P-R Brick

unfrogged

frogged

Peg tile

Organics

Animal bone

Human bone

shell

leather

wood

other

flint

fe nail

R glass

P-R glass

painted plaster

mortar

slate

clay pipe

burnt stone

Small Find?

Small Find No.

Small Find type

Sample?

Sample No.

Sample type

Site: Stisted land N of 63 Rectory Rd EXC

Site code: SSRR21

Feature No. Layer No. u/s

Find No.

CONTEXT

13

14

upper fill

middle fill

lower fill

?

good  
✓

poor

?

Notes +daub

whole frags prehis Roman Saxon Med Post-med Mod ?  
✓

Pottery

R Brick R Tile box tile tessera unfrogged frogged Peg tile

CBM

P-R Brick

Animal bone Human bone shell leather wood

Organics

flint fe nail R glass P-R glass painted plaster mortar slate clay pipe burnt stone

other

Small Find? Small Find No. Small Find type

Sample? Sample No. Sample type

Site: Stisted land N of 63 Rectory Rd EXC

Site code: SSRR21

Feature No. Layer No. u/s

Find No.

CONTEXT

15

15

upper fill

middle fill  
✓

lower fill

?

good  
✓

poor

?

Notes Small medieval-post medieval ceramic building material fragment

whole frags prehis Roman Saxon Med Post-med Mod ?

Pottery

R Brick R Tile box tile tessera unfrogged frogged Peg tile

CBM

P-R Brick

Animal bone Human bone shell leather wood

Organics

flint fe nail R glass P-R glass painted plaster mortar slate clay pipe burnt stone

other

Small Find? Small Find No. Small Find type

Sample? Sample No. Sample type

Site: Stisted land N of 63 Rectory Rd EXC

Site code: SSRR21

Feature No. Layer No. u/s

Find No.

CONTEXT

17

16

upper fill

middle fill

lower fill

?

good

poor

?

Notes

Pottery

whole frags prehis Roman Saxon Med Post-med Mod ?  
✓ ✓

CBM

R Brick R Tile box tile tessera unfrogged frogged Peg tile  
P-R Brick

Organics

Animal bone Human bone shell leather wood

other

flint fe nail R glass P-R glass painted plaster mortar slate clay pipe burnt stone

Small Find?

Small Find No.

Small Find type

Sample?

Sample No.

Sample type

Site: Stisted land N of 63 Rectory Rd EXC

Site code: SSRR21

Feature No. Layer No. u/s

Find No.

CONTEXT

10

17

upper fill  
✓

middle fill

lower fill

?

good  
✓

poor

?

Notes Note from LP (20.5.2021): Natural fragment of stone discarded.

whole frags prehis Roman Saxon Med Post-med Mod ?

Pottery

R Brick R Tile box tile tessera unfrogged frogged Peg tile

CBM

P-R Brick

Animal bone Human bone shell leather wood

Organics

flint fe nail R glass P-R glass painted plaster mortar slate clay pipe burnt stone

other

Small Find? Small Find No. Small Find type

Sample? Sample No. Sample type

Site: Stisted land N of 63 Rectory Rd EXC

Site code: SSRR21

**Find No.**

**Feature No. Layer No. u/s**

**CONTEXT**

**10**

**18**

upper fill

middle fill

lower fill  
✓

?

good  
✓

poor

?

Notes

whole frags prehis Roman Saxon Med Post-med Mod ?

**Pottery**

R Brick R Tile box tile tessera

unfrogged frogged Peg tile

**CBM**

**P-R Brick**

Animal bone Human bone shell leather wood

**Organics**

flint fe nail R glass P-R glass painted plaster mortar slate clay pipe burnt stone  
✓

**other**

Small Find?

Small Find No.

Small Find type

Sample?

Sample No.

Sample type

Site: Stisted land N of 63 Rectory Rd EXC

Site code: SSRR21

Feature No. Layer No. u/s

Find No.

CONTEXT

18

19

upper fill

middle fill

lower fill

?

good  
✓

poor

?

Notes Daub

whole frags prehis Roman Saxon Med Post-med Mod ?  
✓

Pottery

R Brick R Tile box tile tessera unfrogged frogged Peg tile  
CBM P-R Brick

Animal bone Human bone shell leather wood

Organics

flint fe nail R glass P-R glass painted plaster mortar slate clay pipe burnt stone

other

Small Find? Small Find No. Small Find type

Sample? Sample No. Sample type

Site: Stisted land N of 63 Rectory Rd EXC

Site code: SSRR21

	<b>Feature No.</b>	<b>Layer No.</b>	<b>u/s</b>			<b>Find No.</b>
<b>CONTEXT</b>	<b>20</b>					<b>20</b>

upper fill	middle fill	lower fill	?	good	poor	?
✓	✓	✓				

Notes Stone sample (100%) from pot boiler, quartz sandstone, angular and circle pebbles, two buckets

**Pottery**

whole frags prehis Roman Saxon Med Post-med Mod ?

**CBM**

R Brick R Tile box tile tessera unfrogged frogged Peg tile

**P-R Brick**

**Organics**

Animal bone Human bone shell leather wood

**other**

flint fe nail R glass P-R glass painted plaster mortar slate clay pipe burnt stone ✓

Small Find? Small Find No. Small Find type

Sample? Sample No. Sample type

Site: Stisted land N of 63 Rectory Rd EXC

Site code: SSRR21

Feature No. Layer No. u/s

Find No.

CONTEXT

23

21

upper fill

middle fill

lower fill

?

good

poor

?

Notes

Pottery

whole

frags

✓

prehis Roman

✓

Saxon

Med

Post-med

Mod

?

CBM

R Brick

R Tile

box tile

tessera

unfrogged

frogged

Peg tile

P-R Brick

Organics

Animal bone

Human bone

shell

leather

wood

other

flint

fe nail

R glass

P-R glass

painted plaster

mortar

slate

clay pipe

burnt stone

Small Find?

Small Find No.

Small Find type

Sample?

Sample No.

Sample type

Site: Stisted land N of 63 Rectory Rd EXC

Site code: SSRR21

Feature No. Layer No. u/s

Find No.

CONTEXT

25

22

upper fill  
✓

middle fill  
✓

lower fill

?

good  
✓

poor

?

Notes

Pottery

whole frags prehis Roman Saxon Med Post-med Mod ?  
✓ ✓

CBM

R Brick R Tile box tile tessera unfrogged frogged Peg tile  
P-R Brick

Organics

Animal bone Human bone shell leather wood

other

flint fe nail R glass P-R glass painted plaster mortar slate clay pipe burnt stone

Small Find? Small Find No. Small Find type

Sample? Sample No. Sample type

Site: Stisted land N of 63 Rectory Rd EXC

Site code: SSRR21

Feature No. Layer No. u/s

Find No.

CONTEXT

20

23

upper fill

middle fill  
✓

lower fill

?

good  
✓

poor

?

Notes Burnt daub included

Pottery

whole frags prehis Roman Saxon Med Post-med Mod ?  
✓ ✓

CBM

R Brick R Tile box tile tessera unfrogged frogged Peg tile  
P-R Brick

Organics

Animal bone Human bone shell leather wood

other

flint fe nail R glass P-R glass painted plaster mortar slate clay pipe burnt stone

Small Find?

Small Find No.

Small Find type

Sample?

Sample No.

Sample type

Site: Stisted land N of 63 Rectory Rd EXC

Site code: SSRR21

Feature No. Layer No. u/s

Find No.

**CONTEXT**

**24**

upper fill middle fill lower fill ? good poor ?

Notes

whole frags prehis Roman Saxon Med Post-med Mod ?

**Pottery**

R Brick R Tile box tile tessera unfrogged frogged Peg tile

**CBM**

**P-R Brick**

Animal bone Human bone shell leather wood

**Organics**

flint fe nail R glass P-R glass painted plaster mortar slate clay pipe burnt stone

**other**

Small Find? Small Find No. Small Find type

Sample? Sample No. Sample type

Site: Stisted land N of 63 Rectory Rd EXC

Site code: SSRR21

Feature No. Layer No. u/s

Find No.

CONTEXT

24

25

upper fill  
✓

middle fill

lower fill

?

good

poor

?

Notes

whole frags prehis Roman Saxon Med Post-med Mod ?

Pottery

R Brick R Tile box tile tessera

unfrogged frogged Peg tile

CBM

P-R Brick

Animal bone Human bone shell leather wood

Organics

flint fe nail R glass P-R glass painted plaster mortar slate clay pipe burnt stone

other

Small Find?

Small Find No.

Small Find type

Sample?

Sample No.

Sample type

Site: Stisted land N of 63 Rectory Rd EXC

Site code: SSRR21

**Find No.**

**Feature No. Layer No. u/s**

**CONTEXT**

**8**

**26**

upper fill middle fill lower fill ? good poor ?

Notes

whole frags prehis Roman Saxon Med Post-med Mod ?

**Pottery**

R Brick R Tile box tile tessera unfrogged frogged Peg tile

**CBM**

**P-R Brick**

Animal bone Human bone shell leather wood

**Organics**

flint fe nail R glass P-R glass painted plaster mortar slate clay pipe burnt stone

**other**

Small Find? Small Find No. Small Find type

Sample? Sample No. Sample type

**Drawing log for Stisted land N of 63 Rectory Rd EXC****SSRR21**

<b>Drawing sheet number</b>	<b>Context</b>	<b>Section</b>	<b>Report figure number</b>
1	T1	Representative-section	-
2.1	F11	Section	3
2.2	F12	Section	3
2.3	F15	Section	3
2.4	F16	Section	3
2.5	F19	Section	3
2.6	F17	Section	3
2.7	F18	Section	3
2.8	F14	Section	3
2.9	F22	Section	3
2.10	F13	Section	3
2.11	F24	Section	3
2.12	F21	Section	3
2.13	F25	Section	3
2.14	F20	Section	3
2.15	F23	Section	3
2.16	F27	Section	3
2.17	F26, F23	Section	3