

Site: Darsham land S of Darsham Stn EVAL

Site code: DAR 061

Layer No.

Interpretation Plough-soil

Period Modern

Location Whole site

1

SOIL DESCRIPTION

Consistence	very loose	soft	friable	firm	hard	dry	moist	wet
					X	X		

Colour	very light	medium	dark	yellow	orange	green	grey	brown	black
		X					X	X	

Soil Type	sand	silt	clay	loam	clay	silt	sand
		X	X				

charcoal oyster daub brick tile

Inclusions: flecks

gravel % stone % tile/brick % pot %

Inclusions: pieces

RECORDING 1:10 representative (rep) section (sx) drawing and photo

Plan nos

Section nos

pre-exc ex post-ex

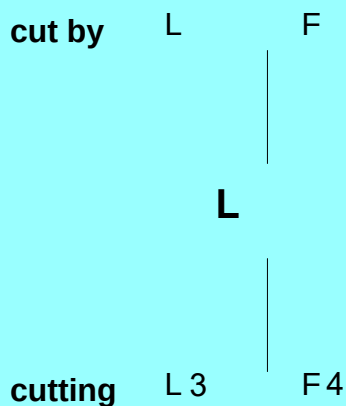
Photos taken

FINDS Lava quern stone

Find Nos:

23

NOTES Plough-soil layer



By SV Date 09/09/21

Site: Darsham land S of Darsham Stn EVAL

Site code: DAR 061

Layer No.

Interpretation Natural

Period Post-glacial

Location Whole site

2

SOIL DESCRIPTION

Consistence	very loose	soft	friable	firm	hard	dry	moist	wet
					X	X		

Colour	very light	medium	dark	yellow	orange	green	grey	brown	black
		X			X			X	

Soil Type	sand	silt	clay	loam	clay	silt	sand	
		X						
			charcoal	oyster	daub	brick	tile	

Inclusions: flecks

gravel %	stone %	tile/brick %	pot %
----------	---------	--------------	-------

Inclusions: pieces

RECORDING 1:10 rep sx drawing and photo

Plan nos

Section nos

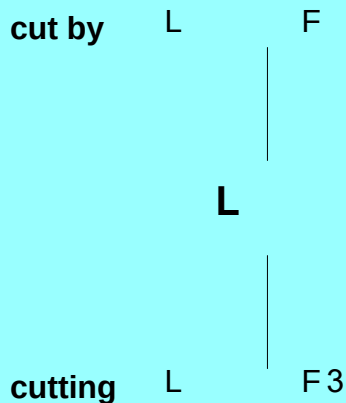
pre-exc	ex	post-ex
---------	----	---------

Photos taken

FINDS

Find Nos:

NOTES Natural clay with sandy areas and chalk.



By SV Date 09/09/21

Site: Darsham land S of Darsham Stn EVAL Site code: DAR 061

Layer No.

Interpretation Subsoil accumulation/hillwash

Period

3

Location Occurs in south of eval area, s.of T50

SOIL DESCRIPTION

Consistence	very loose	soft	friable	firm	hard	dry	moist	wet
				X			X	

Colour	very light	medium	dark	yellow	orange	green	grey	brown	black
		X						X	

Soil Type	sand	silt	clay	loam	clay	silt	sand
	X	X					

Inclusions: flecks	charcoal	oyster	daub	brick	tile
	X				

Inclusions: pieces	gravel %	stone %	tile/brick %	pot %
---------------------------	----------	---------	--------------	-------

RECORDING 1:10 rep sx drawing and photo

Plan nos

Section nos


pre-exc ex post-ex

Photos taken

FINDS

Find Nos:

NOTES Subsoil accumulation deposit/hill wash, occurs in the south of the evaluation area, base of the valley, noted where the natural geological levels change from a compact clay to a sandy material.



By BH Date 23/09/21

Site: Darsham land S of Darsham Stn EVAL

Site Code: DAR 061

Feature No.

Interpretation Pit

Period

Location On NE corner of trench 1

1

SOIL DESCRIPTION

Consistence very loose soft friable firm hard dry moist wet
X X

Colour very light medium dark yellow orange green grey brown black
X X

Soil sand silt clay loam clay silt sand
Type X X

Inclusions: flecks charcoal oyster daub brick tile
X

Inclusions: pieces gravel % stone % tile/brick % pot %
3 1

RECORDING 1:10 sx drawing and photo

Plan nos

Section nos

pre-exc ex post-ex

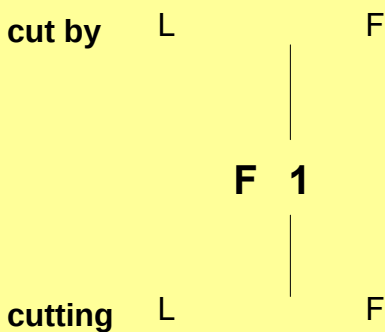
Photos taken

FINDS Pottery

Find Nos

1

NOTES Regular shaped shallow pit with very gradual sloping western side with very shallow break of slope. Rare small stones, rare charcoal flecks and rare pottery, most unrecoverable.



By OW Date 08/09/21

Site: Darsham land S of Darsham Stn EVAL

Site Code: DAR 061

Feature No.

Interpretation Linear

Period

Location NE running linear at S of trench 1

2

SOIL DESCRIPTION

Consistence	very loose	soft	friable	firm	hard	dry	moist	wet
			X				X	

Colour	very light	medium	dark	yellow	orange	green	grey	brown	black
		X						X	

Soil Type	sand	silt	clay	loam	clay	silt	sand
	X	X			X		

Inclusions: flecks	charcoal	oyster	daub	brick	tile
			X		

Inclusions: pieces	gravel %	stone %	tile/brick %	pot %
		5		1

RECORDING P1:10 sx drawing and photo

Plan nos

Section nos

pre-exc ex post-ex

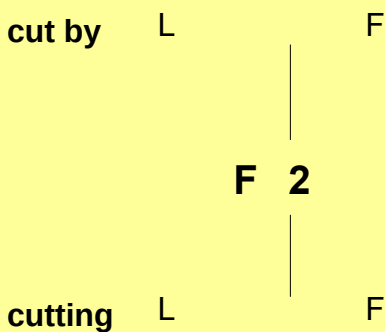
Photos taken

FINDS Pottery

Find Nos

2

NOTES Small shallow linear running NE/SW. Steeper NW bank with sharp break of slope. SW bank has a more shallow gradient with a more gradual break of slope. Rare stones with very rare pottery fragments, most unrecoverable.



By Date 08/09/21

Site: Darsham land S of Darsham Stn EVAL

Site Code: DAR 061

Feature No.

Interpretation Pit

Period Roman

Location NW end

3

SOIL DESCRIPTION

Consistence very loose soft friable firm hard dry moist wet
X X

Colour very light medium dark yellow orange green grey brown black
X X

Soil sand silt clay loam clay silt sand
Type X X

Inclusions: flecks charcoal oyster daub brick tile
X X

Inclusions: pieces gravel % stone % tile/brick % pot %
6

RECORDING 1:10 sx drawing and photo

Plan nos

Section nos

pre-exc ex post-ex

Photos taken

FINDS Pottery, Fe nail

Find Nos

3

NOTES Large rounded feature, under baulk of trench so not fully excavated. Steep sided.

cut by L F

F 3

cutting L F

By SV Date 09/09/21

Site: Darsham land S of Darsham Stn EVAL

Site Code: DAR 061

Feature No.

Interpretation Pit

Period

Location Adjoining F1, SSW of it in trench 1

4

SOIL DESCRIPTION

Consistence	very loose	soft	friable	firm	hard	dry	moist	wet	
				X		X			
Colour	very light	medium	dark	yellow	orange	green	grey	brown	black
		X						X	
Soil Type	sand	silt	clay	loam	clay	silt	sand		
	X				X				
			charcoal	oyster	daub	brick	tile		

Inclusions: flecks

Inclusions: pieces	gravel %	stone %	tile/brick %	pot %
		5		1

RECORDING 1:10 sx drawing and photo

Plan nos

Section nos

pre-exc ex post-ex

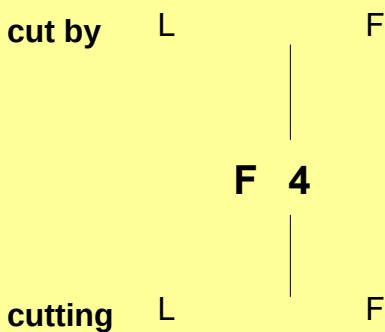
Photos taken

FINDS Pot, animal bone.

Find Nos

4

NOTES Very shallow, regular shaped pit with WNW slope continuing into baulk. Small pot fragments and bone found.



By OW Date 10/09/21

Site: Darsham land S of Darsham Stn EVAL

Site Code: DAR 061

Feature No.

Interpretation Post hole

Period

Location Central NE side of trench 5

5

SOIL DESCRIPTION

Consistence very loose soft friable firm hard dry moist wet
X X

Colour very light medium dark yellow orange green grey brown black
X X

Soil sand silt clay loam clay silt sand
Type X X

Inclusions: flecks charcoal oyster daub brick tile
X

Inclusions: pieces gravel % stone % tile/brick % pot %
5

RECORDING 1:10 sx drawing and photo

Plan nos

Section nos

pre-exc ex post-ex

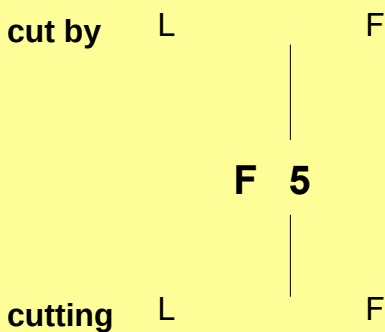
Photos taken

FINDS Petrified stone.

Find Nos

5

NOTES Small post hole facing NWN with evidence of burning (charcoal flecks and vitrified stone). Irregular shape caused by plough. Post hole has steep sides with steep break of slope.



By OW Date 10/09/21

Site: Darsham land S of Darsham Stn EVAL

Site Code: DAR 061

Feature No.

Interpretation Linear

Period

Location ESE of F5 in trench 5

6

SOIL DESCRIPTION

Consistence	very loose	soft	friable	firm	hard	dry	moist	wet	
				X		X			
Colour	very light	medium	dark	yellow	orange	green	grey	brown	black
		X			X			X	
Soil Type	sand	silt	clay	loam	clay	silt	sand		
	X	X			X				
			charcoal	oyster	daub	brick	tile		

Inclusions: flecks

	gravel %	stone %	tile/brick %	pot %
Inclusions: pieces		8		1

RECORDING 1:10 sx drawing and photo

Plan nos

Section nos

pre-exc ex post-ex

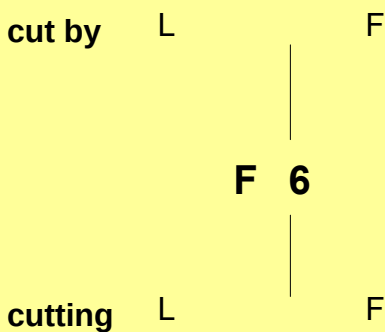
Photos taken

FINDS Number voided

Find Nos

6

NOTES Small shallow linear with gently sloping NWN edge and shallower break of slope than SES edge, which is steeper with a sharper break of slope. Very rare charcoal flecks with occasional manganese.



By OW Date 10/09/21

Site: Darsham land S of Darsham Stn EVAL

Site Code: DAR 061

Feature No.

Interpretation Posthole

Period

Location By NW baulk to NE of trench 9

7

SOIL DESCRIPTION

Consistence	very loose	soft	friable	firm	hard	dry	moist	wet
					X	X		

Colour	very light	medium	dark	yellow	orange	green	grey	brown	black
			X		X		X		

Soil Type	sand	silt	clay	loam	clay	silt	sand		
		X	X						
Inclusions: flecks			charcoal	oyster	daub	brick	tile		
		X							

Inclusions: pieces	gravel %	stone %	tile/brick %	pot %
		10		1

RECORDING 1:10 sx drawing and photo

Plan nos

Section nos

pre-exc ex post-ex

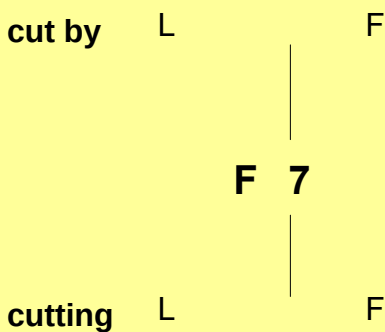
Photos taken

FINDS Vitrified stone, pot sherd.

Find Nos

7

NOTES Regular shaped small post hole with inclusions of vitrified stone, rare charcoal, rare unrecoverable pottery shards and small stones. Width:0.32m depth 0.17m. Section taken facing S.



By OW Date 13/09/21

Site: Darsham land S of Darsham Stn EVAL

Site Code: DAR 061

Feature No.

Interpretation Ditch

Period Medieval

Location Middle of T9

8

SOIL DESCRIPTION

Consistence	very loose	soft	friable	firm	hard	dry	moist	wet
					X	X		

Colour	very light	medium	dark	yellow	orange	green	grey	brown	black
		X					X	X	

Soil Type	sand	silt	clay	loam	clay	silt	sand
			X				

Inclusions: flecks		charcoal	oyster	daub	brick	tile
	X			X	X	

Inclusions: pieces	gravel %	stone %	tile/brick %	pot %
		40		10

RECORDING 1:10 sx drawing and photo

Plan nos

Section nos

pre-exc ex post-ex

Photos taken

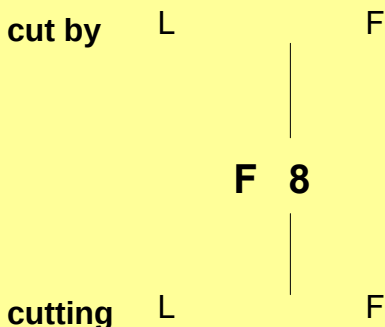
FINDS Pot

Find Nos

8

9

NOTES NE-SW aligned ditch. Sharp break of slope, unable to bottom due to depth and auger due to how hard and dry the fill is. Medieval dating evidence recovered. Single fill with occasional redeposited natural in fill. Width:3.3m Depth1.2m from top of trench.



By NP Date 13/09/21

Site: Darsham land S of Darsham Stn EVAL

Site Code: DAR 061

Feature No.

Interpretation Linear feature (gully)

Period Undated

Location N. end of trench

9

SOIL DESCRIPTION

Consistence	very loose	soft	friable	firm	hard	dry	moist	wet	
				X			X		
Colour	very light	medium	dark	yellow	orange	green	grey	brown	black
		X					X	X	
Soil Type	sand	silt	clay	loam	clay	silt	sand		
	X	X							
			charcoal	oyster	daub	brick	tile		

Inclusions: flecks

gravel % stone % tile/brick % pot %

Inclusions: pieces

RECORDING 1:10 sx drawing and photo

Plan nos

Section nos

pre-exc ex post-ex

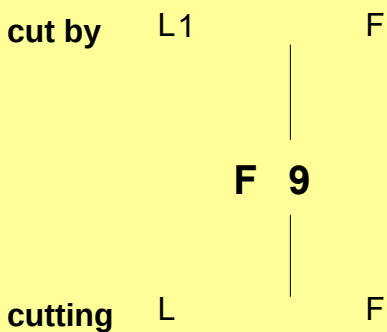
Photos taken

FINDS Burnt flint

Find Nos

10

NOTES E-W aligned feature, regular even 'u' shaped profile, very minor charcoal flecks mid-lower fill. Likely agricultural in origin possible association with F10 to the south, 650mm across 200mm deep.



By BH Date 13/09/21

Site: Darsham land S of Darsham Stn EVAL

Site Code: DAR 061

Feature No.

Interpretation Linear feature (ditch)

Period Prehistoric

Location Mid sx of trench

10

SOIL DESCRIPTION

Consistence	very loose	soft	friable	firm	hard	dry	moist	wet	
				X			X		
Colour	very light	medium	dark	yellow	orange	green	grey	brown	black
		X					X	X	
Soil Type	sand	silt	clay	loam	clay	silt	sand		
	X	X							
			charcoal	oyster	daub	brick	tile		

Inclusions: flecks

gravel % stone % tile/brick % pot %

Inclusions: pieces

RECORDING 1:10 sx drawing and photo

Plan nos

Section nos

pre-exc ex post-ex

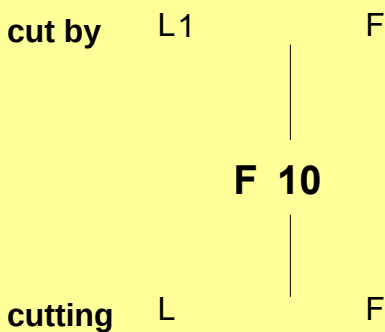
Photos taken

FINDS Pot fragments

Find Nos

11

NOTES E-W aligned gully feature, regular 'u' shaped profile, very minor charcoal flecks in mid fill, very small pottery fragments recovered from upper fill. Likely agricultural, association with F9 to the north. 500mm across 250mm deep.



By BH Date 13/09/21

Site: Darsham land S of Darsham Stn EVAL

Site Code: DAR 061

Feature No.

Interpretation Linear

Period

Location Trench 9

11

SOIL DESCRIPTION

Consistence very loose soft friable firm hard dry moist wet
X X

Colour very light medium dark yellow orange green grey brown black
X X X

Soil sand silt clay loam clay silt sand
Type X X X

Inclusions: flecks charcoal oyster daub brick tile
X X

Inclusions: pieces gravel % stone % tile/brick % pot %
5

RECORDING 1:10 sx drawing and photo

Plan nos

Section nos

pre-exc ex post-ex

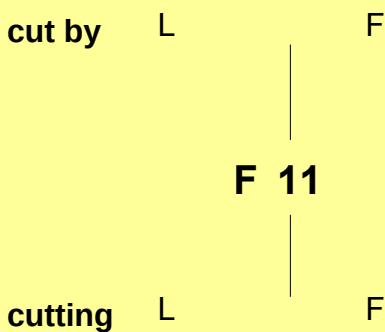
Photos taken

FINDS Daub

Find Nos

12

NOTES Small NE running linear with gentle sloping sides and gradual break of slope. Inclusions of very rare charcoal and daub. Width (of both F11 and F12) 74cm, Depth 11cm.



By OW Date 13/09/21

Site: Darsham land S of Darsham Stn EVAL

Site Code: DAR 061

Feature No.

Interpretation Pit/post hole

Period

Location Cutting F11 linear

12

SOIL DESCRIPTION

Consistence very loose soft friable firm hard dry moist wet
X X

Colour very light medium dark yellow orange green grey brown black
X X

Soil Type sand silt clay loam clay silt sand
X X

Inclusions: flecks charcoal oyster daub brick tile
X

Inclusions: pieces gravel % stone % tile/brick % pot %
5

RECORDING 1:10 sx drawing and photo

Plan nos

Section nos

pre-exc ex post-ex

Photos taken

FINDS

Find Nos

NOTES Small shallow pit with semi steep sides and reasonably sharp break of slope. Contained occasional charcoal.

cut by L F

F 12

cutting L F

By OW Date 13/09/21

Site: Darsham land S of Darsham Stn EVAL

Site Code: DAR 061

Feature No.

Interpretation Ditch
Period Post-medieval
Location N of F9

13

SOIL DESCRIPTION

Consistence	very loose	soft	friable	firm	hard	dry	moist	wet	
				X		X			
Colour	very light	medium	dark	yellow	orange	green	grey	brown	black
			X				X	X	
Soil Type	sand	silt	clay	loam	clay	silt	sand		
		X	X						
Inclusions: flecks		charcoal	oyster	daub	brick	tile			
		X			X				
Inclusions: pieces		gravel %	stone %	tile/brick %	pot %				

RECORDING 1:10 sx drawing and photo

Plan nos

Section nos

pre-exc ex post-ex

Photos taken

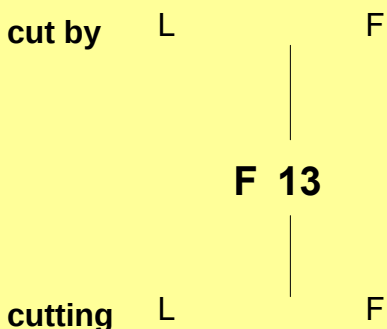
FINDS Pot, clay pipe, shotgun shell, horseshoe.

Find Nos

13

14

NOTES N-S aligned ditch, gradual break of slope into concave base. Multiple modern inclusions, shotgun shell casing, glass, clay pipe and possible flower pot fragment. Width:1.8m Depth:65cm.



By NP Date 13/09/21

Site: Darsham land S of Darsham Stn EVAL

Site Code: DAR 061

Feature No.

Interpretation Linear
Period Medieval
Location T7

14

SOIL DESCRIPTION

Consistence	very loose	soft	friable	firm	hard	dry	moist	wet	
				X	X	X			
Colour	very light	medium	dark	yellow	orange	green	grey	brown	black
		X		X			X	X	
Soil Type	sand	silt	clay	loam	clay	silt	sand		
	X	X							
			charcoal	oyster	daub	brick	tile		

Inclusions: flecks

gravel % stone % tile/brick % pot %

Inclusions: pieces

RECORDING 1:10 sx drawing and photo

Plan nos

Section nos

pre-exc ex post-ex

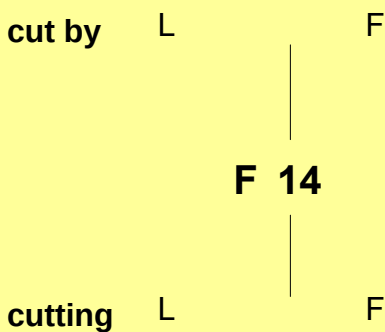
Photos taken

FINDS Pot, burnt stone

Find Nos

15

NOTES NE/SW oriented ditch. Very steep, straight sides with a sharp break of slope to a flat base with a slight dip along the NW edge. Contained one fragment of ?Medieval pottery and burnt stone. Could be a boundary ditch?



By BQ, Date 14/09/21

Site: Darsham land S of Darsham Stn EVAL

Site Code: DAR 061

Feature No.

Interpretation Linear feature (ditch)

Period Medieval

Location N end of trench

15

SOIL DESCRIPTION

Consistence	very loose	soft	friable	firm	hard	dry	moist	wet	
				X			X		
Colour	very light	medium	dark	yellow	orange	green	grey	brown	black
		X						X	
Soil Type	sand	silt	clay	loam	clay	silt	sand		
		X	X						
			charcoal	oyster	daub	brick	tile		

Inclusions: flecks

gravel % stone % tile/brick % pot %

Inclusions: pieces

RECORDING 1:10 sx drawing and photo

Plan nos

Section nos

pre-exc ex post-ex

Photos taken

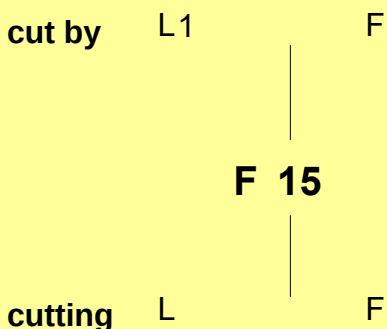
FINDS Pot

Find Nos

16

17

NOTES E-W aligned ditch feature, regular 'u' shaped profile. Medieval pottery recovered from upper-mid fill. Possible continuation of F14 (T7) to the NE. Agricultural in origin? Boundary/landscape feature. 1.4m across 400mm deep.



By BH Date 14/09/21

Site: Darsham land S of Darsham Stn EVAL

Site Code: DAR 061

Feature No.

Interpretation Modern ditch

Period Modern

Location T17

16

SOIL DESCRIPTION

Consistence very loose soft friable firm hard dry moist wet

Colour very light medium dark yellow orange green grey brown black

Soil sand silt clay loam clay silt sand

Type

charcoal oyster daub brick tile

Inclusions: flecks

gravel % stone % tile/brick % pot %

Inclusions: pieces

RECORDING Photo

Plan nos

Section nos

pre-exc ex post-ex

Photos taken

FINDS

Find Nos

NOTES Modern ditch, same as F13 and F17.

NFE

cut by L F

F 16

cutting L F

By BQ Date 14/09/21

Site: Darsham land S of Darsham Stn EVAL

Site Code: DAR 061

Feature No.

Interpretation Ditch
Period Modern
Location T23

17

SOIL DESCRIPTION

Consistence very loose soft friable firm hard dry moist wet

Colour very light medium dark yellow orange green grey brown black

Soil Type sand silt clay loam clay silt sand

charcoal oyster daub brick tile

Inclusions: flecks

gravel % stone % tile/brick % pot %

Inclusions: pieces

RECORDING 1:10 sx drawing and photo

Plan nos

Section nos

pre-exc ex post-ex

Photos taken

FINDS

Find Nos

NOTES Modern ditch, same as F13 and F16.

NFE

cut by L F

F 17

cutting L F

By BQ Date 14/09/21

Site: Darsham land S of Darsham Stn EVAL

Site Code: DAR 061

Feature No.

Interpretation Pit
Period Medieval
Location NE end of T19

18

SOIL DESCRIPTION

Consistence	very loose	soft	friable	firm	hard	dry	moist	wet	
					X	X			
Colour	very light	medium	dark	yellow	orange	green	grey	brown	black
			X				X	X	X
Soil Type	sand	silt	clay	loam	clay	silt	sand		
			X						
Inclusions: flecks		charcoal	oyster	daub	brick	tile			
		X			X				
Inclusions: pieces		gravel %	stone %	tile/brick %	pot %				
			25		5				

RECORDING 1:10 sx drawing and photo

Plan nos

Section nos

pre-exc ex post-ex

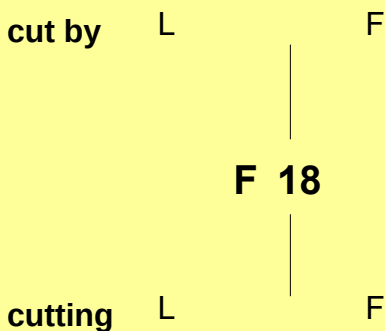
Photos taken

FINDS Pot, burnt stone

Find Nos

18

NOTES Sub oval pit, gradual break of slope into concave base, charcoal, burnt stone including burnt flint found within fill, sample taken. Most likely medieval due to small fragments of pot found. Width:1.4m Depth:17cm.



By NP Date 15/09/21

Site: Darsham land S of Darsham Stn EVAL

Site Code: DAR 061

Feature No.

Interpretation Linear?
Period Post-medieval
Location E end of trench

19

SOIL DESCRIPTION

Consistence	very loose	soft	friable	firm	hard	dry	moist	wet	
					X	X			
Colour	very light	medium	dark	yellow	orange	green	grey	brown	black
		X					X	X	
Soil Type	sand	silt	clay	loam	clay	silt	sand		
		X	X						
Inclusions: flecks		charcoal	oyster	daub	brick	tile			
					X				
Inclusions: pieces		gravel %	stone %	tile/brick %	pot %				

RECORDING 1:10 sx drawing and photo

Plan nos

Section nos

pre-exc ex post-ex

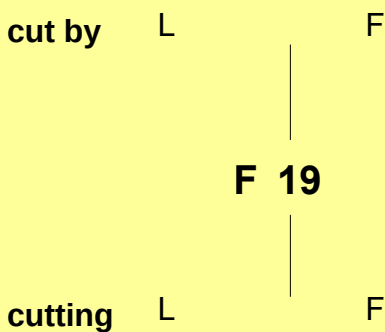
Photos taken

FINDS Pot

Find Nos

19

NOTES Possible continuation of F13, however not confirmed due to trenching. Gradual to sharp break of slope. Single fill with small fragment of post medieval-modern ceramic building material recovered. Width:1.4m
Depth:30cm



By NP Date 15/09/21

Site: Darsham land S of Darsham Stn EVAL

Site Code: DAR 061

Feature No.

Interpretation Post hole

Period Undated

Location E side of Trench 27

20

SOIL DESCRIPTION

Consistence	very loose	soft	friable	firm	hard	dry	moist	wet	
			X				X		
Colour	very light	medium	dark	yellow	orange	green	grey	brown	black
		X					X	X	
Soil Type	sand	silt	clay	loam	clay	silt	sand		
	X			X					
			charcoal	oyster	daub	brick	tile		

Inclusions: flecks

Inclusions: pieces	gravel %	stone %	tile/brick %	pot %
		2		

RECORDING 1:10 sx drawing and photo

Plan nos

Section nos

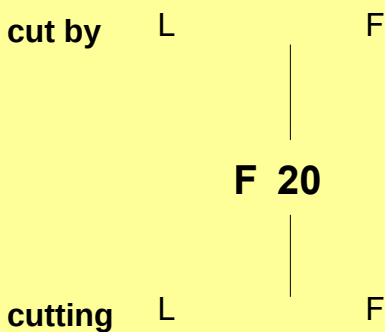
pre-exc ex post-ex

Photos taken

FINDS

Find Nos

NOTES Small regular shaped posthole with an uneven base. Very steep vertical sides with sharp break of slope. W side base is 16cm. Section facing E. Width:62cm, 13cm Depth.



By OW Date 15/09/21

Site: Darsham land S of Darsham Stn EVAL

Site Code: DAR 061

Feature No.

Interpretation Post hole

Period Undated

Location By NWN baulk of trench 28 NEN of F28

21

SOIL DESCRIPTION

Consistence very loose soft friable firm hard dry moist wet
X X

Colour very light medium dark yellow orange green grey brown black
X X

Soil sand silt clay loam clay silt sand
Type X X

Inclusions: flecks charcoal oyster daub brick tile
X

Inclusions: pieces gravel % stone % tile/brick % pot %
5

RECORDING 1:10 sx drawing and photo

Plan nos

Section nos

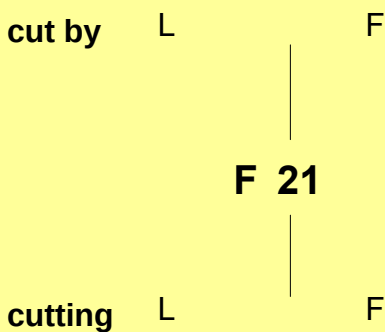
pre-exc ex post-ex

Photos taken

FINDS None

Find Nos

NOTES Regular shaped deep post hole with uneven steep sides and sharp break of slope. Large securing stone still present. Section not in the middle of the post hole so cross section taken. Width 50cm, Depth 42cm.



By OW Date 15/09/21

Site: Darsham land S of Darsham Stn EVAL

Site Code: DAR 061

Feature No.

Interpretation Pit
Period Undated
Location South end of trench

22

SOIL DESCRIPTION

Consistence	very loose	soft	friable	firm	hard	dry	moist	wet	
				X			X		
Colour	very light	medium	dark	yellow	orange	green	grey	brown	black
		X					X	X	
Soil Type	sand	silt	clay	loam	clay	silt	sand		
		X							
Inclusions: flecks		charcoal	oyster	daub	brick	tile			
		X							
Inclusions: pieces		gravel %	stone %	tile/brick %	pot %				

RECORDING 1:10 sx drawing and photo

Plan nos

Section nos

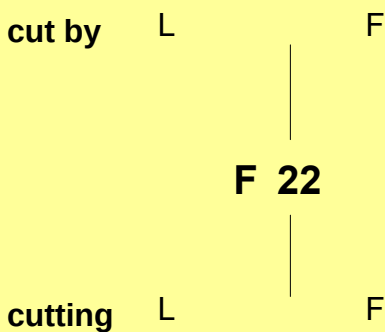
pre-exc ex post-ex

Photos taken

FINDS

Find Nos

NOTES Small circular pit, gradual break of slope into concave base. No dating evidence. Width:30cm Depth:8cm



By NP Date 15/09/21

Site: Darsham land S of Darsham Stn EVAL

Site Code: DAR 061

Feature No.

Interpretation Small pit
Period Undated
Location Mid of trench

23

SOIL DESCRIPTION

Consistence	very loose	soft	friable	firm	hard	dry	moist	wet	
				X		X			
Colour	very light	medium	dark	yellow	orange	green	grey	brown	black
		X	X				X	X	
Soil Type	sand	silt	clay	loam	clay	silt	sand		
		X							
Inclusions: flecks		charcoal	oyster	daub	brick	tile			
		X							
Inclusions: pieces		gravel %	stone %	tile/brick %	pot %				

RECORDING 1:10 sx drawing and photo

Plan nos

Section nos

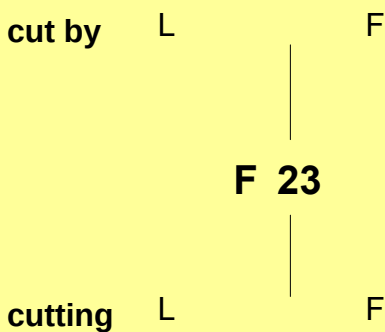
pre-exc ex post-ex

Photos taken

FINDS

Find Nos

NOTES Sub circular pit. gradual break of slope into flat base, no dating evidence.
Width:25cm Depth:10cm



By NP Date 15/09/21

Site: Darsham land S of Darsham Stn EVAL

Site Code: DAR 061

Feature No.

Interpretation Small pit
Period Undated
Location North end of trench

24

SOIL DESCRIPTION

Consistence	very loose	soft	friable	firm	hard	dry	moist	wet	
				X		X			
Colour	very light	medium	dark	yellow	orange	green	grey	brown	black
		X					X	X	
Soil Type	sand	silt	clay	loam	clay	silt	sand		
	X	X							
			charcoal	oyster	daub	brick	tile		

Inclusions: flecks

gravel % stone % tile/brick % pot %

Inclusions: pieces

RECORDING 1:10 sx drawing and photo

Plan nos

Section nos

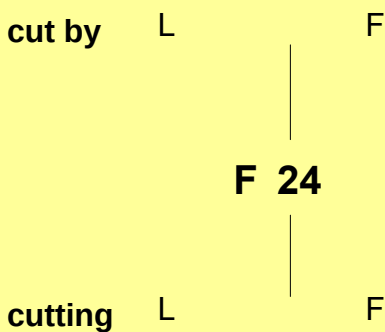
pre-exc ex post-ex

Photos taken

FINDS

Find Nos

NOTES Circular pit with gradual break of slope into flat base. No dating evidence, single fill. Width:35cm Depth:5cm.



By NP Date 15/09/21

Site: Darsham land S of Darsham Stn EVAL

Site Code: DAR 061

Feature No.

Interpretation Gully/furrow

Period

Location

25

SOIL DESCRIPTION

Consistence	very loose	soft	friable	firm	hard	dry	moist	wet	
				X	X		X		
Colour	very light	medium	dark	yellow	orange	green	grey	brown	black
		X					X	X	
Soil Type	sand	silt	clay	loam	clay	silt	sand		
		X	X						
			charcoal	oyster	daub	brick	tile		

Inclusions: flecks

gravel % stone % tile/brick % pot %

Inclusions: pieces

RECORDING 1:10 sx drawing and photo

Plan nos

Section nos

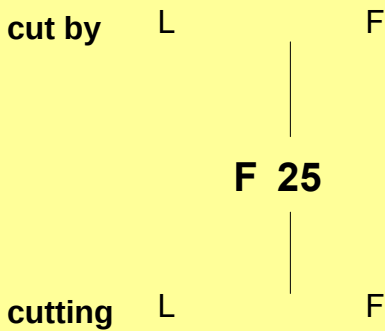
pre-exc ex post-ex

Photos taken

FINDS

Find Nos

NOTES Undated gully. Oriented roughly NE/SW. Steep, straight edges with a sharp break of slope to a flat base. No dating. One of three features of this type in T22. All oriented the same and equally spaced. Could be furrows?



By BQ Date 15/09/21

Site: Darsham land S of Darsham Stn EVAL

Site Code: DAR 061

Feature No.

Interpretation Gully/furrow

Period

Location

26

SOIL DESCRIPTION

Consistence	very loose	soft	friable	firm	hard	dry	moist	wet	
				X	X		X		
Colour	very light	medium	dark	yellow	orange	green	grey	brown	black
		X					X	X	
Soil Type	sand	silt	clay	loam	clay	silt	sand		
		X	X						
			charcoal	oyster	daub	brick	tile		

Inclusions: flecks

gravel % stone % tile/brick % pot %

Inclusions: pieces

RECORDING 1:10 sx drawing and photo

Plan nos

Section nos

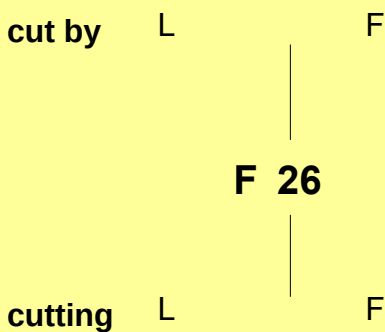
pre-exc ex post-ex

Photos taken

FINDS

Find Nos

NOTES Undated gully. Oriented roughly NE/SW. Steep, straight edges with a sharp break of slope to a flat base. No dating. One of three features of this type in T22. all oriented the same and equally spaced. Could be furrows?



By BQ Date 15/09/21

Site: Darsham land S of Darsham Stn EVAL

Site Code: DAR 061

Feature No.

Interpretation Gully/furrow

Period

Location

27

SOIL DESCRIPTION

Consistence	very loose	soft	friable	firm	hard	dry	moist	wet	
				X	X		X		
Colour	very light	medium	dark	yellow	orange	green	grey	brown	black
		X					X	X	
Soil Type	sand	silt	clay	loam	clay	silt	sand		
		X	X						
			charcoal	oyster	daub	brick	tile		

Inclusions: flecks

gravel % stone % tile/brick % pot %

Inclusions: pieces

RECORDING 1:10 sx drawing and photo

Plan nos

Section nos

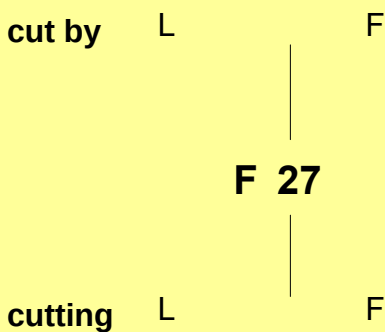
pre-exc ex post-ex

Photos taken

FINDS

Find Nos

NOTES Undated gully. Oriented roughly NE/SW. Steep, straight edges with a sharp break of slope to a flat base. No dating. One of three features of this type in T22. All oriented the same and equally spaced. Could be furrows?



By BQ Date 15/09/21

Site: Darsham land S of Darsham Stn EVAL

Site Code: DAR 061

Feature No.

Interpretation Linear

Period Undated

Location In the SWS of trench 28 to the SWS of f21

28

SOIL DESCRIPTION

Consistence	very loose	soft	friable	firm	hard	dry	moist	wet	
					X		X		
Colour	very light	medium	dark	yellow	orange	green	grey	brown	black
		X			X				
Soil Type	sand	silt	clay	loam	clay	silt	sand		
		X			X				
			charcoal	oyster	daub	brick	tile		

Inclusions: flecks

	gravel %	stone %	tile/brick %	pot %
Inclusions: pieces		6		1

RECORDING 1:10 sx drawing and photo

Plan nos

Section nos

pre-exc ex post-ex

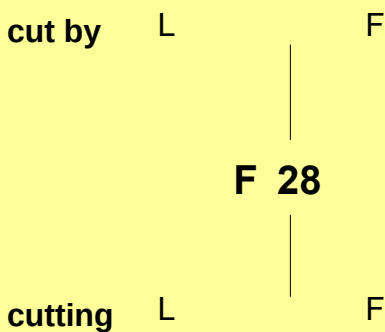
Photos taken

FINDS Pot

Find Nos

20

NOTES Large shallow linear running WNW/ESE. Gently sloping sides and gradual break of slope. Inclusions of manganese in fill and small pottery fragments. Width 142cm, Depth 31cm.



By OW Date 15/09/21

Site: Darsham land S of Darsham Stn EVAL

Site Code: DAR 061

Feature No.

Interpretation Posthole
Period Undated
Location West end of trench

29

SOIL DESCRIPTION

Consistence	very loose	soft	friable	firm	hard	dry	moist	wet	
					X	X			
Colour	very light	medium	dark	yellow	orange	green	grey	brown	black
		X	X				X	X	
Soil Type	sand	silt	clay	loam	clay	silt	sand		
		X							
			charcoal	oyster	daub	brick	tile		

Inclusions: flecks

gravel %	stone %	tile/brick %	pot %
----------	---------	--------------	-------

Inclusions: pieces 15

RECORDING 1:10 sx drawing and photo

Plan nos

Section nos

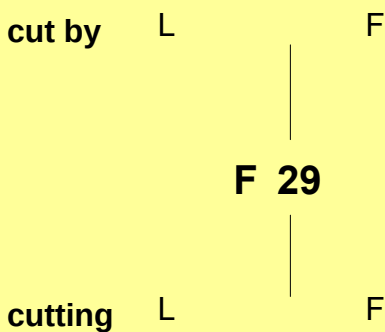
pre-exc ex post-ex

Photos taken

FINDS

Find Nos

NOTES Posthole continuing under south limit of excavation of trench. Gradual break of slope into concave base. No dating evidence found. Single fill. Width:60cm
Depth:18cm



By NP Date 16/09/21

Site: Darsham land S of Darsham Stn EVAL

Site Code: DAR 061

Feature No.

Interpretation Pit
Period Medieval
Location East end of trench

30

SOIL DESCRIPTION

Consistence	very loose	soft	friable	firm	hard	dry	moist	wet	
					X	X			
Colour	very light	medium	dark	yellow	orange	green	grey	brown	black
		X					X	X	
Soil Type	sand	silt	clay	loam	clay	silt	sand		
		X	X						
			charcoal	oyster	daub	brick	tile		

Inclusions: flecks

gravel % stone % tile/brick % pot %

Inclusions: pieces

RECORDING 1:10 sx drawing and photo

Plan nos

Section nos

pre-exc ex post-ex

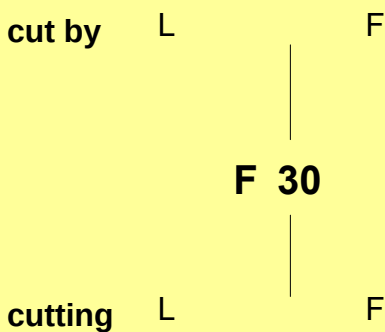
Photos taken

FINDS CBM

Find Nos

21

NOTES Small pit, gradual break of slope into flat base. Small medieval ceramic building material fragment recovered. Single fill. Width:60cm Depth:12c.



By NP Date 16/09/21

Site: Darsham land S of Darsham Stn EVAL

Site Code: DAR 061

Feature No.

Interpretation Linear
Period Undated
Location East end of trench

31

SOIL DESCRIPTION

Consistence	very loose	soft	friable	firm	hard	dry	moist	wet	
					X	X			
Colour	very light	medium	dark	yellow	orange	green	grey	brown	black
			X				X	X	
Soil Type	sand	silt	clay	loam	clay	silt	sand		
			X						
Inclusions: flecks		charcoal	oyster	daub	brick	tile			
		X			X				
Inclusions: pieces		gravel %	stone %	tile/brick %	pot %				

RECORDING 1:10 sx drawing and photo

Plan nos

Section nos

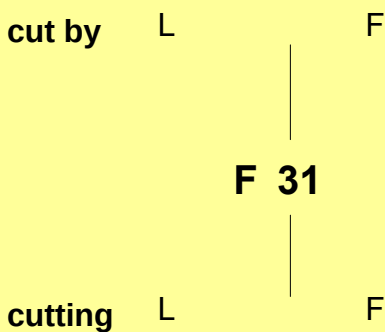
pre-exc ex post-ex

Photos taken

FINDS

Find Nos

NOTES NE-SW aligned linear, gradual break of slope into concave base. Possible agricultural use. No dating evidence recovered. Single fill with common ceramic building material flecks. Width:70cm Depth:30cm



By NP Date 16/09/21

Site: Darsham land S of Darsham Stn EVAL

Site Code: DAR 061

Feature No.

Interpretation Post hole

Period Undated

Location In the middle of trench 37

32

SOIL DESCRIPTION

Consistence	very loose	soft	friable	firm	hard	dry	moist	wet	
				X			X		
Colour	very light	medium	dark	yellow	orange	green	grey	brown	black
		X			X		X		
Soil Type	sand	silt	clay	loam	clay	silt	sand		
	X			X					
			charcoal	oyster	daub	brick	tile		

Inclusions: flecks

gravel %	stone %	tile/brick %	pot %
----------	---------	--------------	-------

Inclusions: pieces 5

RECORDING 1:10 sx drawing and photo

Plan nos

Section nos

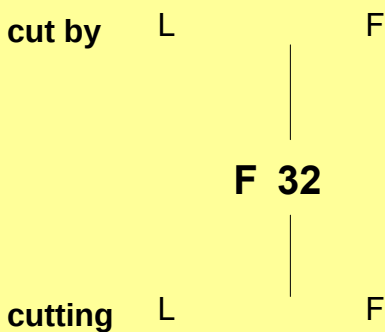
pre-exc ex post-ex

Photos taken

FINDS

Find Nos

NOTES Regular shaped pit with almost vertical sides except for the Northern side, where the post has likely been removed. Steep break of slope and no finds. Width:43cm, Depth 22cm.



By OW Date 16/09/21

Site: Darsham land S of Darsham Stn EVAL

Site Code: DAR 061

Feature No.

Interpretation Pit

Period

Location Middle of trench 36

33

SOIL DESCRIPTION

Consistence	very loose	soft	friable	firm	hard	dry	moist	wet
					X	X		

Colour	very light	medium	dark	yellow	orange	green	grey	brown	black
		X					X	X	

Soil Type	sand	silt	clay	loam	clay	silt	sand
		X	X				

Inclusions: flecks	charcoal	oyster	daub	brick	tile
			X		

Inclusions: pieces	gravel %	stone %	tile/brick %	pot %
		5		

RECORDING 1:10 sx drawing and photo

Plan nos

Section nos

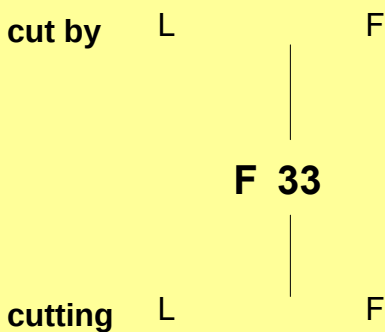
pre-exc ex post-ex

Photos taken

FINDS Daub

Find Nos

NOTES Irregular shaped shallow pit with uneven sides and uneven base. Shape possibly caused by plough. Width 35cm, Depth 11cm



By OW Date 16/09/21

Site: Darsham land S of Darsham Stn EVAL

Site Code: DAR 061

Feature No.

Interpretation Linear

Period

Location By N of trench 36

34

SOIL DESCRIPTION

Consistence	very loose	soft	friable	firm	hard	dry	moist	wet	
				X		X			
Colour	very light	medium	dark	yellow	orange	green	grey	brown	black
		X			X			X	
Soil Type	sand	silt	clay	loam	clay	silt	sand		
	X	X							
			charcoal	oyster	daub	brick	tile		

Inclusions: flecks

	gravel %	stone %	tile/brick %	pot %
Inclusions: pieces		10		

RECORDING 1:10 sx drawing and photo

Plan nos

Section nos

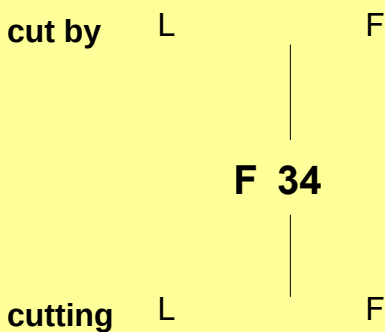
pre-exc ex post-ex

Photos taken

FINDS

Find Nos

NOTES Small shallow linear runing NWN/SWS. Shallow slope angle and gradual break of slope. No finds.



By OW Date 16/09/21

Site: Darsham land S of Darsham Stn EVAL

Site Code: DAR 061

Feature No.

Interpretation Linear feature (ditch)

Period Modern

Location

35

SOIL DESCRIPTION

Consistence	very loose	soft	friable	firm	hard	dry	moist	wet
				X			X	

Colour	very light	medium	dark	yellow	orange	green	grey	brown	black
			X					X	

Soil Type	sand	silt	clay	loam	clay	silt	sand		
		X	X						
			charcoal	oyster	daub	brick	tile		

Inclusions: flecks

gravel %	stone %	tile/brick %	pot %
----------	---------	--------------	-------

Inclusions: pieces

RECORDING Photo only

Plan nos

Section nos

pre-exc	ex	post-ex
---------	----	---------

Photos taken

FINDS Brick/coal fragments

Find Nos

NOTES Modern ditch feature, continuation of F17 et al. Not fully excavated, finds recovered from upper fill.

cut by	L2	F
--------	----	---

F 35

cutting	L	F
---------	---	---

By BH Date 17/09/21

Site: Darsham land S of Darsham Stn EVAL

Site Code: DAR 061

Feature No.

Interpretation Pit
Period Undated
Location N side of trench 34

36

SOIL DESCRIPTION

Consistence very loose soft friable firm hard dry moist wet
X X

Colour very light medium dark yellow orange green grey brown black
X X X

Soil Type sand silt clay loam clay silt sand
X X
charcoal oyster daub brick tile

Inclusions: flecks X
gravel % stone % tile/brick % pot %

Inclusions: pieces 13

RECORDING 1:10 sx drawing and photo

Plan nos

Section nos

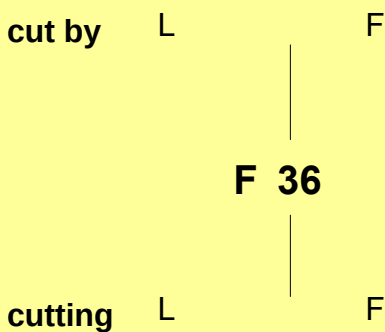
pre-exc ex post-ex

Photos taken

FINDS None

Find Nos

NOTES Steep sided V shaped pit with steep break of slope and narrow base. Width 56cm, Depth 42cm.



By OW Date 17/09/21

Site: Darsham land S of Darsham Stn EVAL

Site Code: DAR 061

Feature No.

Interpretation Pit
Period Modern
Location W end of trench

37

SOIL DESCRIPTION

Consistence	very loose	soft	friable	firm	hard	dry	moist	wet	
				X			X		
Colour	very light	medium	dark	yellow	orange	green	grey	brown	black
			X					X	
Soil Type	sand	silt	clay	loam	clay	silt	sand		
		X	X						
			charcoal	oyster	daub	brick	tile		

Inclusions: flecks

gravel % stone % tile/brick % pot %

Inclusions: pieces

RECORDING 1:10 sx drawing and photo

Plan nos

Section nos

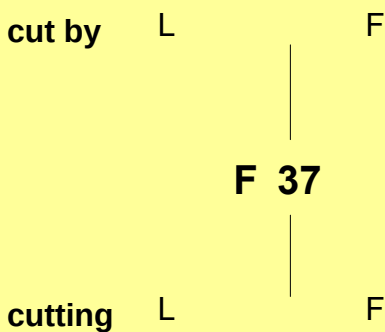
pre-exc ex post-ex

Photos taken

FINDS Brick

Find Nos

NOTES Large modern pit feature, partial profile excavated to depth using machine.
Clay extraction pit?



By BH Date 17/09/21

Site: Darsham land S of Darsham Stn EVAL

Site Code: DAR 061

Feature No.

Interpretation Linear

Period Medieval

Location By SWS bulk of trench 32

38

SOIL DESCRIPTION

Consistence	very loose	soft	friable	firm	hard	dry	moist	wet
				X			X	

Colour	very light	medium	dark	yellow	orange	green	grey	brown	black
		X			X			X	

Soil Type	sand	silt	clay	loam	clay	silt	sand
		X	X				

Inclusions: flecks	charcoal	oyster	daub	brick	tile
	X		X		

Inclusions: pieces	gravel %	stone %	tile/brick %	pot %
		5		1

RECORDING 1:10 sx drawing and photo

Plan nos

Section nos

pre-exc ex post-ex

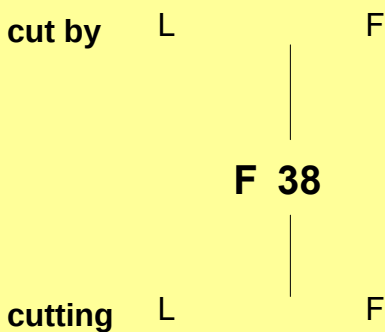
Photos taken

FINDS Pot

Find Nos

24

NOTES Medium sized linear with reasonably steep sloped sides developing into a gradual break of slope. Linear runs NEN/SWS possibly into trench 39. Inclusions of manganese present throughout, small daub pieces most unrecoverable and small unrecoverable pottery fragments. Width 93cm Depth 27cm.



By OW Date 17/09/21

Site: Darsham land S of Darsham Stn EVAL

Site Code: DAR 061

Feature No.

Interpretation Pit
Period Undated
Location S end of trench

39

SOIL DESCRIPTION

Consistence	very loose	soft	friable	firm	hard	dry	moist	wet	
				X			X		
Colour	very light	medium	dark	yellow	orange	green	grey	brown	black
		X					X	X	
Soil Type	sand	silt	clay	loam	clay	silt	sand		
	X	X							
			charcoal	oyster	daub	brick	tile		

Inclusions: flecks

Inclusions: pieces	gravel %	stone %	tile/brick %	pot %
		5		

RECORDING 1:10 sx drawing and photo

Plan nos

Section nos

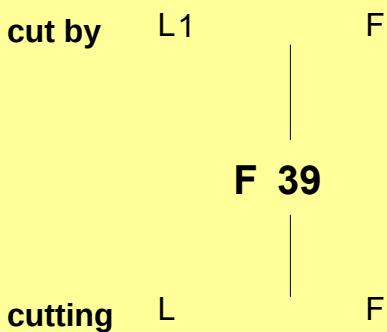
pre-exc ex post-ex

Photos taken

FINDS None

Find Nos

NOTES Small circular pit feature, regular even profile, some minor charcoal inclusions apparent in the upper fill. Possibly agricultural? Cut on its west edge by 19th century field drain. 400mm across 100mm deep.



By BH Date 17/09/21

Site: Darsham land S of Darsham Stn EVAL

Site Code: DAR 061

Feature No.

Interpretation Linear
Period Medieval
Location Mid of trench

40

SOIL DESCRIPTION

Consistence very loose soft friable firm hard dry moist wet
X X

Colour very light medium dark yellow orange green grey brown black
X X

Soil sand silt clay loam clay silt sand
Type X X

Inclusions: flecks charcoal oyster daub brick tile
X X

Inclusions: pieces gravel % stone % tile/brick % pot %
3

RECORDING 1:10 sx drawing and photo

Plan nos

Section nos

pre-exc ex post-ex

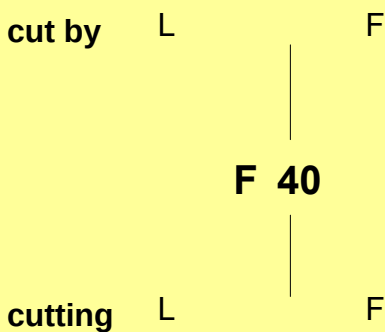
Photos taken

FINDS Pot

Find Nos

25

NOTES N-S alignment, gradual break of slope into curved base. Single mottled fill with medieval dating evidence. Most likely a continuation of F38. Width:1.2m
Depth:30cm.



By NP Date 17/09/21

Site: Darsham land S of Darsham Stn EVAL

Site Code: DAR 061

Feature No.

Interpretation Linear
Period Undated
Location

41

SOIL DESCRIPTION

Consistence	very loose	soft	friable	firm	hard	dry	moist	wet	
					X	X			
Colour	very light	medium	dark	yellow	orange	green	grey	brown	black
		X					X	X	
Soil Type	sand	silt	clay	loam	clay	silt	sand		
		X							
			charcoal	oyster	daub	brick	tile		

Inclusions: flecks

Inclusions: pieces	gravel %	stone %	tile/brick %	pot %
		20		

RECORDING 1:10 sx drawing and photo

Plan nos

Section nos

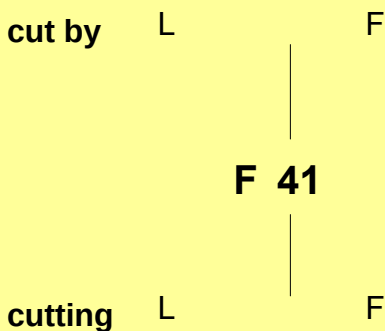
pre-exc ex post-ex

Photos taken

FINDS

Find Nos

NOTES NW-SE alignment, gradual break of slope into flat base. Single fill with land drain in SE section. No finds, width: 1.5m depth:15cm.



By NP Date 17/09/21

Site: Darsham land S of Darsham Stn EVAL

Site Code: DAR 061

Feature No.

Interpretation Pit
Period Undated
Location W end of trench

42

SOIL DESCRIPTION

Consistence	very loose	soft	friable	firm	hard	dry	moist	wet	
				X		X			
Colour	very light	medium	dark	yellow	orange	green	grey	brown	black
			X				X	X	
Soil Type	sand	silt	clay	loam	clay	silt	sand		
			X						
Inclusions: flecks		charcoal	oyster	daub	brick	tile			
		X							
Inclusions: pieces		gravel %	stone %	tile/brick %	pot %				

RECORDING 1:10 sx drawing and photo

Plan nos

Section nos

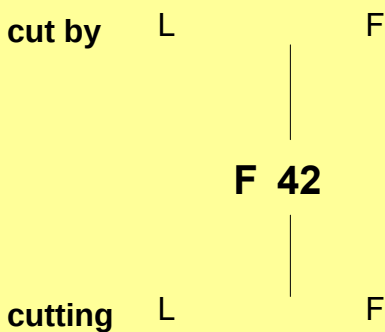
pre-exc ex post-ex

Photos taken

FINDS

Find Nos

NOTES Sub circular pit with gradual break of slope into concave base. No finds but single fill with charcoal inclusions. Width:46cm Depth:8cm.



By NP Date 17/09/21

Site: Darsham land S of Darsham Stn EVAL

Site Code: DAR 061

Feature No.

Interpretation Linear feature (gully)

Period Undated

Location N. end of trench

43

SOIL DESCRIPTION

Consistence	very loose	soft	friable	firm	hard	dry	moist	wet
				X			X	

Colour	very light	medium	dark	yellow	orange	green	grey	brown	black
			X				X	X	

Soil Type	sand	silt	clay	loam	clay	silt	sand
		X	X				

Inclusions: flecks	charcoal	oyster	daub	brick	tile
		X			

	gravel %	stone %	tile/brick %	pot %
--	----------	---------	--------------	-------

Inclusions: pieces

RECORDING 1:10 sx drawing and photo

Plan nos

Section nos

pre-exc ex post-ex

Photos taken

FINDS None

Find Nos

NOTES NW/SE aligned gully, shallow regular 'u' shaped profile, occasional charcoal flecking in upper-mid fills. Agricultural in origins? 550mm across, 150mm deep.

cut by L1 F

F 43

cutting L F

By BH Date 20/09/21

Site: Darsham land S of Darsham Stn EVAL

Site Code: DAR 061

Feature No.

Interpretation Linear feature (ditch)
Period Modern
Location Mid trench

44

SOIL DESCRIPTION

Consistence	very loose	soft	friable	firm	hard	dry	moist	wet	
				X			X		
Colour	very light	medium	dark	yellow	orange	green	grey	brown	black
			X					X	
Soil Type	sand	silt	clay	loam	clay	silt	sand		
		X	X						
			charcoal	oyster	daub	brick	tile		

Inclusions: flecks

gravel % stone % tile/brick % pot %

Inclusions: pieces

RECORDING Photo & plot only

Plan nos

Section nos

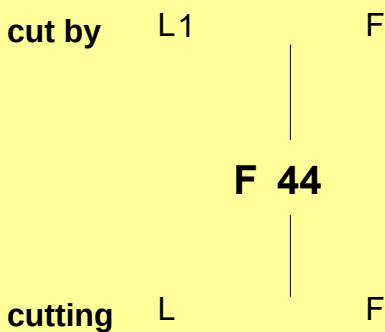
pre-exc ex post-ex

Photos taken

FINDS Brick, Fe object (agricultural)

Find Nos

NOTES Large NW/SE aligned ditch, modern field boundary feature, not fully excavated. Continues west into trenches 45, 44 (profile section in T44). Misses trenching scheme to the east. Observable on early edition OS? 2.8m across.



By BH Date 20/09/21

Site: Darsham land S of Darsham Stn EVAL

Site Code: DAR 061

Feature No.

Interpretation Linear feature (ditch)

Period Modern

Location Across length of trench

45

SOIL DESCRIPTION

Consistence	very loose	soft	friable	firm	hard	dry	moist	wet	
				X			X		
Colour	very light	medium	dark	yellow	orange	green	grey	brown	black
			X					X	
Soil Type	sand	silt	clay	loam	clay	silt	sand		
		X	X						
			charcoal	oyster	daub	brick	tile		

Inclusions: flecks

gravel % stone % tile/brick % pot %

Inclusions: pieces

RECORDING Photo & plot only

Plan nos

Section nos

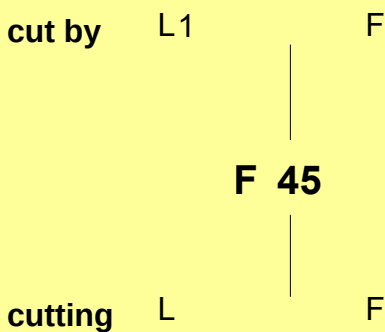
pre-exc ex post-ex

Photos taken

FINDS Brick

Find Nos

NOTES NE/SW aligned linear feature, observed in T46, T44 modern boundary feature? Partial profile in T45 runs into northern trench baulk, observed across the length of the evaluation trench. Not fully excavated, profile as F44.



By BH Date 20/09/21

Site: Darsham land S of Darsham Stn EVAL

Site Code: DAR 061

Feature No.

Interpretation Linear feature (gully)
Period Medieval
Location East end of trench

46

SOIL DESCRIPTION

Consistence	very loose	soft	friable	firm	hard	dry	moist	wet	
				X			X		
Colour	very light	medium	dark	yellow	orange	green	grey	brown	black
		X					X	X	
Soil Type	sand	silt	clay	loam	clay	silt	sand		
	X	X							
Inclusions: flecks		charcoal	oyster	daub	brick	tile			
		X							
Inclusions: pieces		gravel %	stone %	tile/brick %	pot %				

RECORDING 1:10 sx drawing and photo

Plan nos

Section nos

pre-exc ex post-ex

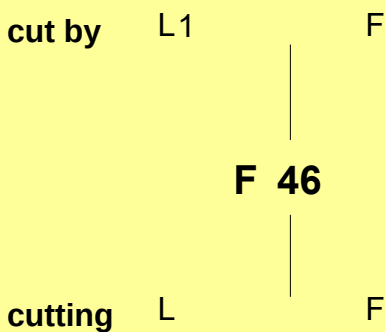
Photos taken

FINDS Pottery, daub/cobb?

Find Nos

26

NOTES E-W aligned feature, shallow u-shaped profile, pottery & daub/cobb fragments from upper-mid fills, charcoal flecking apparent throughout the excavated fill. Agricultural in origin? 400mm across 200mm deep.



By BH Date 20/09/21

Site: Darsham land S of Darsham Stn EVAL

Site Code: DAR 061

Feature No.

Interpretation Pit
Period Medieval
Location Middle of trench

47

SOIL DESCRIPTION

Consistence	very loose	soft	friable	firm	hard	dry	moist	wet	
					X	X			
Colour	very light	medium	dark	yellow	orange	green	grey	brown	black
		X	X				X	X	
Soil Type	sand	silt	clay	loam	clay	silt	sand		
		X							
Inclusions: flecks		charcoal	oyster	daub	brick	tile			
		X		X	X				
Inclusions: pieces		gravel %	stone %	tile/brick %	pot %				

RECORDING 1:10 sx drawing and photo

Plan nos

Section nos

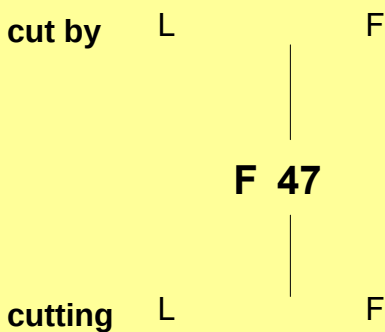
pre-exc ex post-ex

Photos taken

FINDS None

Find Nos

NOTES Sub circular pit with gradual break of slope into concave base. Burning within fill, most likely medieval due to ceramic building material found in fill. Sample taken, charcoal flecks in fill. Width:60cm Depth:10cm.



By NP Date 20/09/21

Site: Darsham land S of Darsham Stn EVAL

Site Code: DAR 061

Feature No.

Interpretation Linear feature (ditch)

Period Medieval

Location E end of trench

48

SOIL DESCRIPTION

Consistence	very loose	soft	friable	firm	hard	dry	moist	wet
				X			X	

Colour	very light	medium	dark	yellow	orange	green	grey	brown	black
			X				X	X	

Soil Type	sand	silt	clay	loam	clay	silt	sand
		X	X				

Inclusions: flecks	charcoal	oyster	daub	brick	tile
	X		X		

gravel %	stone %	tile/brick %	pot %
----------	---------	--------------	-------

Inclusions: pieces

RECORDING 1:10 sx drawing and photo

Plan nos

Section nos

pre-exc	ex	post-ex
---------	----	---------

Photos taken

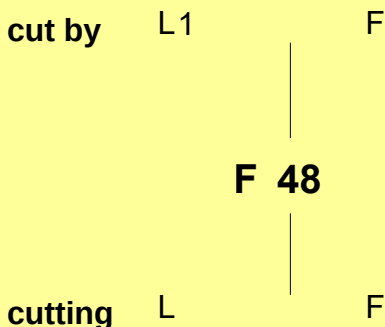
FINDS Pottery, burnt flint, structural clay (daub/cobb)

Find Nos

27

28

NOTES NE/SW aligned feature, regular 'v'shaped profile charcoal & daub/cobb fragments throughout fill, concentrated in mid fill. Material recovered may suggest nearby structure? 650mm across 250mm deep.



By BH **Date** 20/09/21

Site: Darsham land S of Darsham Stn EVAL

Site Code: DAR 061

Feature No.

Interpretation Ditch with field drain

Period Modern

Location Middle of trench 44

49

SOIL DESCRIPTION

Consistence	very loose	soft	friable	firm	hard	dry	moist	wet
				X		X		

Colour	very light	medium	dark	yellow	orange	green	grey	brown	black
		X			X		X		

Soil Type	sand	silt	clay	loam	clay	silt	sand
		X			X		

Inclusions: flecks	charcoal	oyster	daub	brick	tile
	X			X	

Inclusions: pieces	gravel %	stone %	tile/brick %	pot %
		5	2	

RECORDING 1:10 sx drawing and photo

Plan nos

Section nos

pre-exc ex post-ex

Photos taken

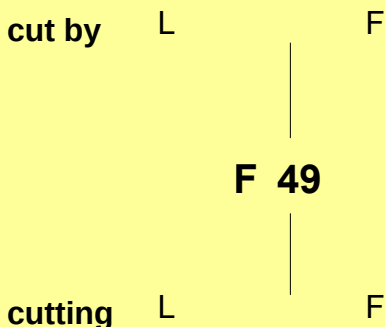
FINDS Fe Nail, clay pipe, horseshoe, modern brick, Fe fragments

Find Nos

29

30

NOTES Large ditch running WNW/ESE containing a field drain. Ditch is also present on other side of the A12 (road). SSW side slopes before plateauing at depth 17cm. Slope restarts into the main wide v shaped area of the ditch. Width 366cm. Depth 57cm.



By OW Date 20/09/21

Site: Darsham land S of Darsham Stn EVAL

Site Code: DAR 061

Feature No.

Interpretation Linear / Pit

Period Medieval

Location Middle of trench 49.

50

SOIL DESCRIPTION

Consistence	very loose	soft	friable	firm	hard	dry	moist	wet
					X	X		

Colour	very light	medium	dark	yellow	orange	green	grey	brown	black
		X					X	X	

Soil Type	sand	silt	clay	loam	clay	silt	sand
			X				

Inclusions: flecks	charcoal	oyster	daub	brick	tile
	X			X	

Inclusions: pieces	gravel %	stone %	tile/brick %	pot %
		15	5	10

RECORDING 1:10 sx drawing and photo

Plan nos

Section nos

pre-exc ex post-ex

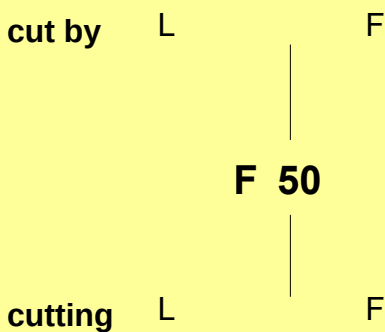
Photos taken

FINDS Pot, ceramic building material, animal bone.

Find Nos

31

NOTES North - South Linear, gradual break of slope into a flat base, single fill with medieval dating evidence. Depth is equal to 25cm, width is equal to 2.5m. Evident land drain on side of pit.



By WB Date 21/09/21

Site: Darsham land S of Darsham Stn EVAL

Site Code: DAR 061

Feature No.

Interpretation Natural feature
Period Undated
Location N side of trench 51

51

SOIL DESCRIPTION

Consistence	very loose	soft	friable	firm	hard	dry	moist	wet	
			X			X			
Colour	very light	medium	dark	yellow	orange	green	grey	brown	black
		X					X	X	
Soil Type	sand	silt	clay	loam	clay	silt	sand		
	X					X			
			charcoal	oyster	daub	brick	tile		

Inclusions: flecks

gravel %	stone %	tile/brick %	pot %
----------	---------	--------------	-------

Inclusions: pieces 5

RECORDING 1:10 sx drawing and photo

Plan nos

Section nos

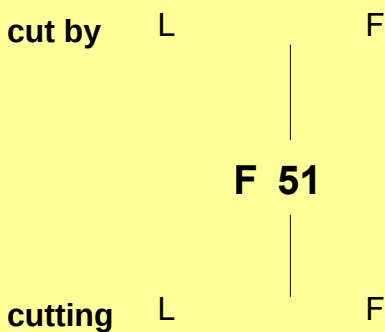
pre-exc ex post-ex

Photos taken

FINDS

Find Nos

NOTES Natural feature running under the baulk of the trench. However could be a post hole with later rooting due to circular shape. Steep almost vertical sides and sharp break of slope. Width 34cm, depth 23cm.



By OW Date 21/09/21

Site: Darsham land S of Darsham Stn EVAL

Site Code: DAR 061

Feature No.

Interpretation Pit
Period Undated
Location N side of trench 51

52

SOIL DESCRIPTION

Consistence very loose soft friable firm hard dry moist wet
X X

Colour very light medium dark yellow orange green grey brown black
X X X

Soil sand silt clay loam clay silt sand
Type X X
charcoal oyster daub brick tile

Inclusions: flecks X
gravel % stone % tile/brick % pot %

Inclusions: pieces 5

RECORDING 1:10 sx drawing and photo

Plan nos

Section nos

pre-exc ex post-ex

Photos taken

FINDS

Find Nos

NOTES Regular shaped pit with steep sides and sharp break of slope. Width 68cm.
Depth 36cm.

cut by L F

F 52

cutting L F

By OW Date 21/09/21

Site: Darsham land S of Darsham Stn EVAL

Site Code: DAR 061

Feature No.

Interpretation Pit

Period Prehistoric

Location S of F52 in the north of trench 51

53

SOIL DESCRIPTION

Consistence	very loose	soft	friable	firm	hard	dry	moist	wet
			X			X		

Colour	very light	medium	dark	yellow	orange	green	grey	brown	black
		X			X		X		

Soil Type	sand	silt	clay	loam	clay	silt	sand
		X				X	

Inclusions: flecks	charcoal	oyster	daub	brick	tile
	X				

Inclusions: pieces	gravel %	stone %	tile/brick %	pot %
		10		1

RECORDING 1:10 sx drawing and photo

Plan nos

Section nos

pre-exc ex post-ex

Photos taken

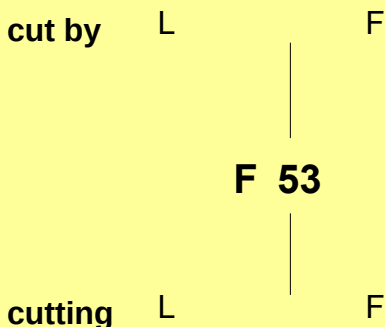
FINDS Pot

Find Nos

34

35

NOTES Large regular shaped pit running under the baulk. Steep near vertical sides with sharp break of slope. Width 77cm by depth 44cm.



By OW Date 21/09/21

Site: Darsham land S of Darsham Stn EVAL

Site Code: DAR 061

Feature No.

Interpretation Linear / ditch

Period Medieval

Location Far east side of trench T56.

54

SOIL DESCRIPTION

Consistence	very loose	soft	friable	firm	hard	dry	moist	wet	
	X	X				X			
Colour	very light	medium	dark	yellow	orange	green	grey	brown	black
	X			X	X				
Soil Type	sand	silt	clay	loam	clay	silt	sand		
	X	X				X	X		
			charcoal	oyster	daub	brick	tile		

Inclusions: flecks

	gravel %	stone %	tile/brick %	pot %
Inclusions: pieces	5	5		1

RECORDING 1:10 sx drawing and photo

Plan nos

Section nos

pre-exc ex post-ex

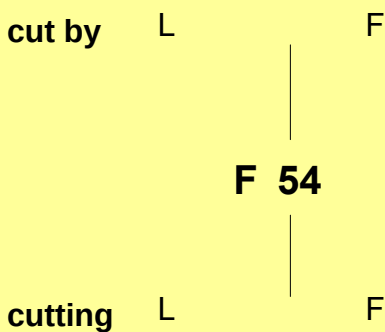
Photos taken

FINDS Medieval pottery fragment.

Find Nos

32

NOTES Linear, north-south alignment, sharp break of slope into concaved base, soft dry silt sand, occasional stones and gravel. Medieval pottery present. 1.1 metres wide, 35cm depth.



By WB Date 21/09/21

Site: Darsham land S of Darsham Stn EVAL

Site Code: DAR 061

Feature No.

Interpretation Pit
Period Medieval
Location Middle of trench

55

SOIL DESCRIPTION

Consistence very loose soft friable firm hard dry moist wet
X X

Colour very light medium dark yellow orange green grey brown black
X X

Soil sand silt clay loam clay silt sand
Type X X

Inclusions: flecks charcoal oyster daub brick tile
X

Inclusions: pieces gravel % stone % tile/brick % pot %
5

RECORDING 1:10 sx drawing and photo

Plan nos

Section nos

pre-exc ex post-ex

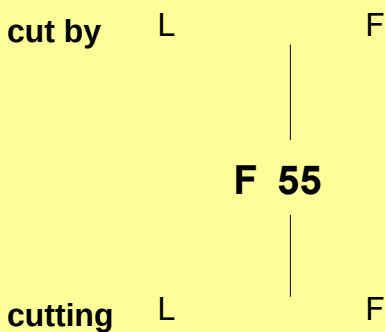
Photos taken

FINDS Pot

Find Nos

33

NOTES Sub circular pit with gradual break of slope into a curved base. Single fill with medieval dating evidence recovered. Continues under north limit of excavation of trench.



By NP Date 21/09/21

Site: Darsham land S of Darsham Stn EVAL

Site Code: DAR 061

Feature No.

Interpretation Linear
Period Undated
Location SSW of trench 51

56

SOIL DESCRIPTION

Consistence	very loose	soft	friable	firm	hard	dry	moist	wet	
				X		X			
Colour	very light	medium	dark	yellow	orange	green	grey	brown	black
		X					X		
Soil Type	sand	silt	clay	loam	clay	silt	sand		
	X			X					
			charcoal	oyster	daub	brick	tile		

Inclusions: flecks

Inclusions: pieces	gravel %	stone %	tile/brick %	pot %
		5		

RECORDING 1:10 sx drawing and photo

Plan nos

Section nos

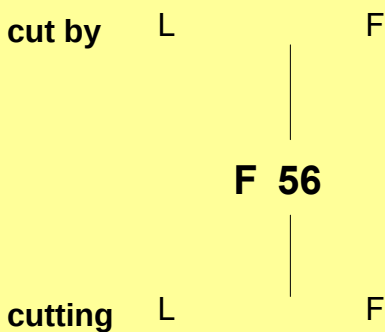
pre-exc ex post-ex

Photos taken

FINDS

Find Nos

NOTES Small shallow linear running NNW/SSE.



By OW Date 21/09/21

Site: Darsham land S of Darsham Stn EVAL

Site Code: DAR 061

Feature No.

Interpretation Pit
Period Undated
Location S.end of trench

57

SOIL DESCRIPTION

Consistence very loose soft friable firm hard dry moist wet
X X

Colour very light medium dark yellow orange green grey brown black
X X

Soil sand silt clay loam clay silt sand
Type X X

Inclusions: flecks charcoal oyster daub brick tile
X

gravel % stone % tile/brick % pot %

Inclusions: pieces

RECORDING 1:10 sx drawing and photo

Plan nos

Section nos

pre-exc ex post-ex

Photos taken

FINDS none

Find Nos

NOTES Small circular pit feature, regular even profile, staining in upper fill and some minor charcoal flecking in upper fill. Agricultural in origin?

cut by L F

F 57

cutting L F

By BH Date 21/09/21

Site: Darsham land S of Darsham Stn EVAL

Site Code: DAR 061

Feature No.

Interpretation Pit
Period Undated
Location E end of trench

58

SOIL DESCRIPTION

Consistence very loose soft friable firm hard dry moist wet
X X

Colour very light medium dark yellow orange green grey brown black
X X

Soil sand silt clay loam clay silt sand
Type X X

Inclusions: flecks charcoal oyster daub brick tile
X

gravel % stone % tile/brick % pot %

Inclusions: pieces

RECORDING 1:10 sx drawing and photo

Plan nos

Section nos

pre-exc ex post-ex

Photos taken

FINDS None

Find Nos

NOTES Small circular pit feature, regular even profile, some minor charcoal flecking is apparent in the upper fill, manganese inclusions at natural interface. 900mm across 200mm deep.

cut by L F

F 58

cutting L F

By BH Date 21/09/21

Site: Darsham land S of Darsham Stn EVAL

Site Code: DAR 061

Feature No.

Interpretation Pit
Period Undated
Location N. end of trench

59

SOIL DESCRIPTION

Consistence very loose soft friable firm hard dry moist wet
X X

Colour very light medium dark yellow orange green grey brown black
X X

Soil sand silt clay loam clay silt sand
Type X X

Inclusions: flecks charcoal oyster daub brick tile
X

Inclusions: pieces gravel % stone % tile/brick % pot %

RECORDING 1:10 sx drawing and photo

Plan nos

Section nos

pre-exc ex post-ex

Photos taken

FINDS None

Find Nos

NOTES Small sub-circular pit feature, even base, minor charcoal inclusions mid fill. Sand & manganese at natural interface. Possible agricultural origin? 600mm across 200mm deep.

cut by L F

F 59

cutting L F

By BH Date 21/09/21

Site: Darsham land S of Darsham Stn EVAL

Site Code: DAR 061

Feature No.

Interpretation Pit/post hole/natural feature

Period Undated

Location Middle of trench 26

60

SOIL DESCRIPTION

Consistence	very loose	soft	friable	firm	hard	dry	moist	wet	
	X					X			
Colour	very light	medium	dark	yellow	orange	green	grey	brown	black
		X			X			X	
Soil Type	sand	silt	clay	loam	clay	silt	sand		
						X			
			charcoal	oyster	daub	brick	tile		

Inclusions: flecks

gravel %	stone %	tile/brick %	pot %
----------	---------	--------------	-------

Inclusions: pieces 5

RECORDING 1:10 sx drawing and photo

Plan nos

Section nos

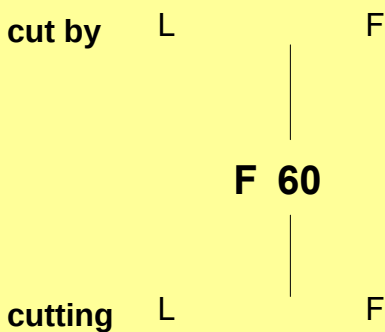
pre-exc ex post-ex

Photos taken

FINDS

Find Nos

NOTES Regular shaped feature with steep sides and sharp break of slope. Width 57cm depth 40cm.



By OW Date 23/09/21

Site: Darsham land S of Darsham Stn EVAL

Site Code: DAR 061

Feature No.

Interpretation Pit
Period Medieval
Location SE end of trench

61

SOIL DESCRIPTION

Consistence very loose soft friable firm hard dry moist wet
X X

Colour very light medium dark yellow orange green grey brown black
X X

Soil sand silt clay loam clay silt sand
Type X X

Inclusions: flecks charcoal oyster daub brick tile
X X

Inclusions: pieces gravel % stone % tile/brick % pot %

RECORDING 1:10 sx drawing and photo

Plan nos

Section nos

pre-exc ex post-ex

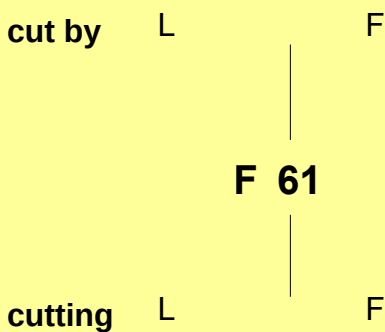
Photos taken

FINDS Burnt clay

Find Nos

36

NOTES Sub circular pit continuing under south limit of excavation of trench. Sharp break of slope into flat base. Two fills, first being a sandy medium brown fill. Second fill, common charcoal and evidence of burning with medieval fired clay fragment recovered. Width:110cm depth:35cm.



By NP Date 23/09/21

Site: Darsham land S of Darsham Stn EVAL

Site Code: DAR 061

Feature No.

Interpretation Linear

Period

Location Slightly in the E of trench 62

62

SOIL DESCRIPTION

Consistence	very loose	soft	friable	firm	hard	dry	moist	wet	
	X					X			
Colour	very light	medium	dark	yellow	orange	green	grey	brown	black
		X			X			X	
Soil Type	sand	silt	clay	loam	clay	silt	sand		
						X			
			charcoal	oyster	daub	brick	tile		

Inclusions: flecks

gravel %	stone %	tile/brick %	pot %
----------	---------	--------------	-------

Inclusions: pieces

3

RECORDING 1:10 sx drawing and photo

Plan nos

Section nos

pre-exc ex post-ex

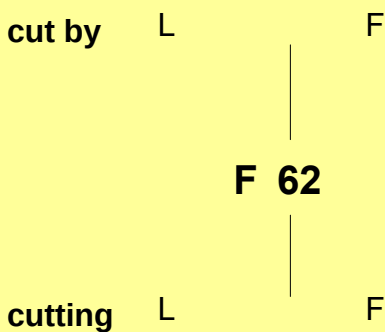
Photos taken

FINDS Lava quern

Find Nos

37

NOTES Linear with steep sides and steep break of slope, running N/S. Included small find of lava quern. Width 63cm, depth 39cm.



By OW Date 23/09/21

Site: Darsham land S of Darsham Stn EVAL

Site Code: DAR 061

Feature No.

Interpretation Pit
Period Undated
Location SW end of trench

63

SOIL DESCRIPTION

Consistence very loose soft friable firm hard dry moist wet
X X

Colour very light medium dark yellow orange green grey brown black
X X

Soil sand silt clay loam clay silt sand
Type X X

Inclusions: flecks charcoal oyster daub brick tile
X

gravel % stone % tile/brick % pot %

Inclusions: pieces

RECORDING 1:10 sx drawing and photo

Plan nos

Section nos

pre-exc ex post-ex

Photos taken

FINDS

Find Nos

NOTES Circular pit possible natural feature, gradual break of slope into curved base.
No dating evidence, single fill width:80cm depth:25cm.

cut by L F

F 63

cutting L F

By NP Date 23/09/21

Site: Darsham land S of Darsham Stn EVAL

Site code: DAR 061

Feature No. Layer No. u/s

Find No.

CONTEXT

1

1

upper fill

middle fill

lower fill

?

good

poor

?

Notes Small pot pieces.

Pottery

whole frags prehis Roman Saxon Med Post-med Mod ?
X

CBM

R Brick R Tile box tile tessera unfrogged frogged Peg tile
P-R Brick

Organics

Animal bone Human bone shell leather wood

other

flint fe nail R glass P-R glass painted plaster mortar slate clay pipe burnt stone

Small Find? Small Find No. Small Find type

Sample? Sample No. Sample type

Site: Darsham land S of Darsham Stn EVAL

Site code: DAR 061

Feature No. Layer No. u/s

Find No.

CONTEXT

2

2

upper fill

middle fill

lower fill

?

good

poor

?

Notes

Pottery

whole frags prehis Roman Saxon Med Post-med Mod ?
X

CBM

R Brick R Tile box tile tessera unfrogged frogged Peg tile
P-R Brick

Organics

Animal bone Human bone shell leather wood

other

flint fe nail R glass P-R glass painted plaster mortar slate clay pipe burnt stone

Small Find?

Small Find No.

Small Find type

Sample?

Sample No.

Sample type

Site: Darsham land S of Darsham Stn EVAL

Site code: DAR 061

Feature No. Layer No. u/s

Find No.

CONTEXT

3

3

upper fill

middle fill

lower fill

?

good

poor

?

Notes

Pottery

whole frags prehis Roman Saxon Med Post-med Mod ?
X X

CBM

R Brick R Tile box tile tessera unfrogged frogged Peg tile
P-R Brick

Organics

Animal bone Human bone shell leather wood

other

flint fe nail R glass P-R glass painted plaster mortar slate clay pipe burnt stone

Small Find?

Small Find No.

Small Find type

Sample?

Sample No.

Sample type

Site: Darsham land S of Darsham Stn EVAL

Site code: DAR 061

Feature No. Layer No.

u/s

Find No.

CONTEXT

4

4

upper fill

middle fill

lower fill

?

good

poor

?

Notes

Pottery

whole frags prehis Roman Saxon Med Post-med Mod ?
X

CBM

R Brick R Tile box tile tessera unfrogged frogged Peg tile
P-R Brick

Organics

Animal bone Human bone shell leather wood

other

flint fe nail R glass P-R glass painted plaster mortar slate clay pipe burnt stone

Small Find?

Small Find No.

Small Find type

Sample?

Sample No.

Sample type

Site: Darsham land S of Darsham Stn EVAL

Site code: DAR 061

Feature No. Layer No. u/s

Find No.

CONTEXT

5

5

upper fill

middle fill

lower fill

?

good

poor

?

Notes Petrified stone.

whole frags prehis Roman Saxon Med Post-med Mod ?

Pottery

R Brick R Tile box tile tessera unfrogged frogged Peg tile

CBM

P-R Brick

Animal bone Human bone shell leather wood

Organics

flint fe nail R glass P-R glass painted plaster mortar slate clay pipe burnt stone

other

X

Small Find?

Small Find No.

Small Find type

Sample?

Sample No.

Sample type

Site: Darsham land S of Darsham Stn EVAL

Site code: DAR 061

Feature No. Layer No. u/s

Find No.

CONTEXT

6

6

upper fill

middle fill

lower fill

?

good

poor

?

Notes VOID - all fragments of iron pan.

Pottery

whole frags prehis Roman Saxon Med Post-med Mod ?
X

CBM

R Brick R Tile box tile tessera unfrogged frogged Peg tile
P-R Brick

Organics

Animal bone Human bone shell leather wood

other

flint fe nail R glass P-R glass painted plaster mortar slate clay pipe burnt stone

Small Find? Small Find No. Small Find type

Sample? Sample No. Sample type

Site: Darsham land S of Darsham Stn EVAL

Site code: DAR 061

Feature No. Layer No. u/s

Find No.

CONTEXT

7

7

upper fill

middle fill

lower fill

?

good

poor

?

Notes Vitrified stone and tiny pot sherd.

Pottery

whole frags prehis Roman Saxon Med Post-med Mod ?
X

CBM

R Brick R Tile box tile tessera unfrogged frogged Peg tile
P-R Brick

Organics

Animal bone Human bone shell leather wood

other

flint fe nail R glass P-R glass painted plaster mortar slate clay pipe burnt stone
X

Small Find? Small Find No. Small Find type

Sample? Sample No. Sample type

Site: Darsham land S of Darsham Stn EVAL

Site code: DAR 061

Feature No. Layer No.

u/s

Find No.

CONTEXT

8

8

upper fill
X

middle fill

lower fill

?

good
X

poor

?

Notes

Pottery

whole frags prehis Roman Saxon Med Post-med Mod ?
X X

CBM

R Brick R Tile box tile tessera unfrogged frogged Peg tile
P-R Brick

Organics

Animal bone Human bone shell leather wood

other

flint fe nail R glass P-R glass painted plaster mortar slate clay pipe burnt stone

Small Find?

Small Find No.

Small Find type

Sample?

Sample No.

Sample type

Site: Darsham land S of Darsham Stn EVAL

Site code: DAR 061

Feature No. Layer No. u/s

Find No.

CONTEXT

8

9

upper fill

middle fill
X

lower fill
X

?

good
X

poor

?

Notes

Pottery

whole frags prehis Roman Saxon Med Post-med Mod ?
X X

CBM

R Brick R Tile box tile tessera unfrogged frogged Peg tile
P-R Brick

Organics

Animal bone Human bone shell leather wood

other

flint fe nail R glass P-R glass painted plaster mortar slate clay pipe burnt stone

Small Find? Small Find No. Small Find type

Sample? Sample No. Sample type

Site: Darsham land S of Darsham Stn EVAL

Site code: DAR 061

Feature No. Layer No. u/s

Find No.

CONTEXT

9

10

upper fill

middle fill
X

lower fill

?

good
X

poor

?

Notes Ditch fill.

whole frags prehis Roman Saxon Med Post-med Mod ?

Pottery

R Brick R Tile box tile tessera

unfrogged frogged Peg tile

CBM

P-R Brick

Animal bone Human bone shell leather wood

Organics

flint fe nail R glass P-R glass painted plaster mortar slate clay pipe burnt stone

other

X

Small Find?

Small Find No.

Small Find type

Sample?

Sample No.

Sample type

Site: Darsham land S of Darsham Stn EVAL

Site code: DAR 061

Feature No. Layer No. u/s

Find No.

CONTEXT

10

11

upper fill
X

middle fill

lower fill

?

good
X

poor

?

Notes Ditch fill.

Pottery

whole frags prehis Roman Saxon Med Post-med Mod ?
X X

CBM

R Brick R Tile box tile tessera unfrogged frogged Peg tile
P-R Brick

Organics

Animal bone Human bone shell leather wood

other

flint fe nail R glass P-R glass painted plaster mortar slate clay pipe burnt stone

Small Find? Small Find No. Small Find type

Sample? Sample No. Sample type

Site: Darsham land S of Darsham Stn EVAL

Site code: DAR 061

Feature No. Layer No. u/s

Find No.

CONTEXT

11

12

upper fill

middle fill

lower fill

?

good

poor

?

Notes Daub.

whole frags prehis Roman Saxon Med Post-med Mod ?

Pottery

R Brick R Tile box tile tessera unfrogged frogged Peg tile

CBM

P-R Brick

Animal bone Human bone shell leather wood

Organics

flint fe nail R glass P-R glass painted plaster mortar slate clay pipe burnt stone

other

Small Find?

Small Find No.

Small Find type

Sample?

Sample No.

Sample type

Site: Darsham land S of Darsham Stn EVAL

Site code: DAR 061

Feature No. Layer No. u/s

Find No.

CONTEXT

13

13

upper fill
X

middle fill
X

lower fill
X

?

good
X

poor

?

Notes Shotgun shell included.

Pottery

whole frags prehis Roman Saxon Med Post-med Mod ?
X X X

CBM

R Brick R Tile box tile tessera unfrogged frogged Peg tile
P-R Brick

Organics

Animal bone Human bone shell leather wood

other

flint fe nail R glass P-R glass painted plaster mortar slate clay pipe burnt stone
X

Small Find? Small Find No. Small Find type

Sample? Sample No. Sample type

Site: Darsham land S of Darsham Stn EVAL

Site code: DAR 061

Feature No. Layer No. u/s

Find No.

CONTEXT

13

14

upper fill

middle fill
X

lower fill

?

good
X

poor

?

Notes Horseshoe.

whole frags prehis Roman Saxon Med Post-med Mod ?

Pottery

R Brick R Tile box tile tessera unfrogged frogged Peg tile

CBM

P-R Brick

Animal bone Human bone shell leather wood

Organics

flint fe nail R glass P-R glass painted plaster mortar slate clay pipe burnt stone

other

Small Find?
X

Small Find No.

Small Find type

Sample?

Sample No.

Sample type

Site: Darsham land S of Darsham Stn EVAL

Site code: DAR 061

Feature No. Layer No. u/s

Find No.

CONTEXT

14

15

upper fill

middle fill

lower fill

?

good

poor
X

?

Notes

Pottery

whole

frags
X

prehis Roman

Saxon

Med

Post-med

Mod

?

CBM

R Brick

R Tile

box tile

tessera

P-R Brick

unfrogged

frogged

Peg tile

Organics

Animal bone

Human bone

shell

leather

wood

other

flint

fe nail

R glass

P-R glass

painted plaster

mortar

slate

clay pipe

burnt stone

Small Find?

Small Find No.

Small Find type

Sample?

Sample No.

Sample type

Site: Darsham land S of Darsham Stn EVAL

Site code: DAR 061

Feature No. Layer No. u/s

Find No.

CONTEXT

15

16

upper fill

middle fill
X

lower fill

?

good
X

poor

?

Notes Ditch fill.

Pottery

whole frags prehis Roman Saxon Med Post-med Mod ?
X X

CBM

R Brick R Tile box tile tessera unfrogged frogged Peg tile
P-R Brick

Organics

Animal bone Human bone shell leather wood

other

flint fe nail R glass P-R glass painted plaster mortar slate clay pipe burnt stone

Small Find? Small Find No. Small Find type

Sample? Sample No. Sample type

Site: Darsham land S of Darsham Stn EVAL

Site code: DAR 061

Feature No. Layer No. u/s

Find No.

CONTEXT

15

17

upper fill	middle fill	lower fill	?	good X	poor	?
------------	-------------	------------	---	-----------	------	---

Notes VOID - natural stone discarded.

whole frags prehis Roman Saxon Med Post-med Mod ?

Pottery

R Brick R Tile box tile tessera unfrogged frogged Peg tile

CBM

P-R Brick

Animal bone Human bone shell leather wood

Organics

flint fe nail R glass P-R glass painted plaster mortar slate clay pipe burnt stone

other

Small Find? Small Find No. Small Find type

Sample? Sample No. Sample type

Site: Darsham land S of Darsham Stn EVAL

Site code: DAR 061

Feature No. Layer No. u/s

Find No.

CONTEXT

18

18

upper fill

middle fill
X

lower fill

?

good
X

poor

?

Notes Fire pit.

Pottery

whole frags prehis Roman Saxon Med Post-med Mod ?
X X

CBM

R Brick R Tile box tile tessera unfrogged frogged Peg tile
P-R Brick

Organics

Animal bone Human bone shell leather wood

other

flint fe nail R glass P-R glass painted plaster mortar slate clay pipe burnt stone
X

Small Find? Small Find No. Small Find type

Sample? Sample No. Sample type

Site: Darsham land S of Darsham Stn EVAL

Site code: DAR 061

Feature No. Layer No. u/s

Find No.

CONTEXT

19

19

upper fill

middle fill
X

lower fill

?

good
X

poor

?

Notes

Pottery

whole frags prehis Roman Saxon Med Post-med Mod ?
X X

CBM

R Brick R Tile box tile tessera unfrogged frogged Peg tile

P-R Brick

Organics

Animal bone Human bone shell leather wood

other

flint fe nail R glass P-R glass painted plaster mortar slate clay pipe burnt stone

Small Find?

Small Find No.

Small Find type

Sample?

Sample No.

Sample type

Site: Darsham land S of Darsham Stn EVAL

Site code: DAR 061

Feature No. Layer No. u/s

Find No.

CONTEXT

28

20

upper fill

middle fill

lower fill

?

good

poor

?

Notes

Pottery

whole frags prehis Roman Saxon Med Post-med Mod ?
X

CBM

R Brick R Tile box tile tessera unfrogged frogged Peg tile
P-R Brick

Organics

Animal bone Human bone shell leather wood

other

flint fe nail R glass P-R glass painted plaster mortar slate clay pipe burnt stone

Small Find?

Small Find No.

Small Find type

Sample?

Sample No.

Sample type

Site: Darsham land S of Darsham Stn EVAL

Site code: DAR 061

Feature No. Layer No. u/s

Find No.

CONTEXT

30

21

upper fill
X

middle fill

lower fill

?

good
X

poor

?

Notes Small ceramic building material fragment.

whole frags prehis Roman Saxon Med Post-med Mod ?

Pottery

R Brick R Tile box tile tessera

unfrogged frogged Peg tile

CBM

P-R Brick

Animal bone Human bone shell leather wood

Organics

flint fe nail R glass P-R glass painted plaster mortar slate clay pipe burnt stone

other

Small Find?

Small Find No.

Small Find type

Sample?

Sample No.

Sample type

Site: Darsham land S of Darsham Stn EVAL

Site code: DAR 061

Feature No. Layer No. u/s

Find No.

CONTEXT

22

upper fill middle fill lower fill ? good poor ?

Notes

whole frags prehis Roman Saxon Med Post-med Mod ?

Pottery

R Brick R Tile box tile tessera unfrogged frogged Peg tile

CBM

P-R Brick

Animal bone Human bone shell leather wood

Organics

flint fe nail R glass P-R glass painted plaster mortar slate clay pipe burnt stone

other

Small Find? Small Find No. Small Find type

Sample? Sample No. Sample type

Site: Darsham land S of Darsham Stn EVAL

Site code: DAR 061

Feature No. Layer No. u/s

Find No.

CONTEXT

1

23

upper fill	middle fill	lower fill	?	good X	poor	?
------------	-------------	------------	---	-----------	------	---

Notes Surface find north of T32.

whole frags prehis Roman Saxon Med Post-med Mod ?

Pottery

R Brick R Tile box tile tessera unfrogged frogged Peg tile

CBM

P-R Brick

Animal bone Human bone shell leather wood

Organics

flint fe nail R glass P-R glass painted plaster mortar slate clay pipe burnt stone

other

Small Find? X	Small Find No.	Small Find type lava quernstone
------------------	----------------	------------------------------------

Sample?	Sample No.	Sample type
---------	------------	-------------

Site: Darsham land S of Darsham Stn EVAL

Site code: DAR 061

Feature No. Layer No. u/s

Find No.

CONTEXT

38

24

upper fill middle fill lower fill ? good poor ?

Notes Pottery fragment and daub.

Pottery whole frags prehis Roman Saxon Med Post-med Mod ?
X X

CBM R Brick R Tile box tile tessera unfrogged frogged Peg tile
P-R Brick

Organics Animal bone Human bone shell leather wood

other flint fe nail R glass P-R glass painted plaster mortar slate clay pipe burnt stone

Small Find? Small Find No. Small Find type

Sample? Sample No. Sample type

Site: Darsham land S of Darsham Stn EVAL

Site code: DAR 061

Feature No. Layer No. u/s

Find No.

CONTEXT

40

25

upper fill

middle fill
X

lower fill

?

good
X

poor

?

Notes Possible continuation F38.

Pottery

whole

frags
X

prehis Roman

Saxon

Med

Post-med

Mod ?

X

CBM

R Brick

R Tile

box tile tessera

P-R Brick

unfrogged

frogged

Peg tile

Organics

Animal bone

Human bone

shell

leather

wood

other

flint

fe nail R glass

P-R glass

painted plaster

mortar

slate

clay pipe burnt stone

Small Find?

Small Find No.

Small Find type

Sample?

Sample No.

Sample type

Site: Darsham land S of Darsham Stn EVAL

Site code: DAR 061

Feature No. Layer No. u/s

Find No.

CONTEXT

46

26

upper fill

middle fill
X

lower fill

?

good
X

poor

?

Notes Gully fill, also contains daub/cobb.

Pottery

whole frags prehis Roman Saxon Med Post-med Mod ?
X X

CBM

R Brick R Tile box tile tessera unfrogged frogged Peg tile
P-R Brick

Organics

Animal bone Human bone shell leather wood

other

flint fe nail R glass P-R glass painted plaster mortar slate clay pipe burnt stone

Small Find? Small Find No. Small Find type

Sample? Sample No. Sample type

Site: Darsham land S of Darsham Stn EVAL

Site code: DAR 061

Feature No. Layer No. u/s

Find No.

CONTEXT

48

27

upper fill

middle fill
X

lower fill

?

good
X

poor

?

Notes Ditch fill.

Pottery

whole frags prehis Roman Saxon Med Post-med Mod ?
X X

CBM

R Brick R Tile box tile tessera unfrogged frogged Peg tile
P-R Brick

Organics

Animal bone Human bone shell leather wood

other

flint fe nail R glass P-R glass painted plaster mortar slate clay pipe burnt stone
X

Small Find?

Small Find No.

Small Find type

Sample?

Sample No.

Sample type

Site: Darsham land S of Darsham Stn EVAL

Site code: DAR 061

Feature No. Layer No. u/s

Find No.

CONTEXT

48

28

upper fill

middle fill
X

lower fill

?

good
X

poor

?

Notes

whole frags prehis Roman Saxon Med Post-med Mod ?

Pottery

R Brick R Tile box tile tessera

unfrogged frogged Peg tile

CBM

P-R Brick

Animal bone Human bone shell leather wood

Organics

flint fe nail R glass P-R glass painted plaster mortar slate clay pipe burnt stone

other

Small Find?

Small Find No.

Small Find type

X

structural clay
(daub/cobb)

Sample?

Sample No.

Sample type

Site: Darsham land S of Darsham Stn EVAL

Site code: DAR 061

Feature No. Layer No. u/s

Find No.

CONTEXT

49

29

upper fill middle fill lower fill ? good poor ?

Notes

whole frags prehis Roman Saxon Med Post-med Mod ?

Pottery

R Brick R Tile box tile tessera unfrogged frogged Peg tile
P-R Brick X

CBM

Animal bone Human bone shell leather wood

Organics

flint fe nail R glass P-R glass painted plaster mortar slate clay pipe burnt stone
other X X X

Small Find? Small Find No. Small Find type

Sample? Sample No. Sample type

Site: Darsham land S of Darsham Stn EVAL

Site code: DAR 061

Feature No. Layer No. u/s

Find No.

CONTEXT

49

30

upper fill
X

middle fill
X

lower fill

?

good
X

poor

?

Notes Horseshoe, modern brick and iron mongered agricultural iron fragments.

whole frags prehis Roman Saxon Med Post-med Mod ?

Pottery

R Brick R Tile box tile tessera

unfrogged frogged Peg tile

CBM

P-R Brick

Animal bone Human bone shell leather wood

Organics

flint fe nail R glass P-R glass painted plaster mortar slate clay pipe burnt stone

other

Small Find?

Small Find No.

Small Find type

Sample?

Sample No.

Sample type

Site: Darsham land S of Darsham Stn EVAL

Site code: DAR 061

Feature No. Layer No. u/s

Find No.

CONTEXT

50

31

upper fill
X

middle fill
X

lower fill
X

?

good
X

poor

?

Notes Medieval ceramic building material fragment.

Pottery

whole frags prehis Roman Saxon Med Post-med Mod ?
X X

CBM

R Brick R Tile box tile tessera unfrogged frogged Peg tile
P-R Brick

Organics

Animal bone Human bone shell leather wood

other

flint fe nail R glass P-R glass painted plaster mortar slate clay pipe burnt stone

Small Find? Small Find No. Small Find type

Sample? Sample No. Sample type

Site: Darsham land S of Darsham Stn EVAL

Site code: DAR 061

Feature No. Layer No. u/s

Find No.

CONTEXT

54

32

upper fill
X

middle fill

lower fill

?

good
X

poor

?

Notes

Pottery

whole frags prehis Roman Saxon Med Post-med Mod ?
X X

CBM

R Brick R Tile box tile tessera unfrogged frogged Peg tile
P-R Brick

Organics

Animal bone Human bone shell leather wood

other

flint fe nail R glass P-R glass painted plaster mortar slate clay pipe burnt stone

Small Find? Small Find No. Small Find type

Sample? Sample No. Sample type

Site: Darsham land S of Darsham Stn EVAL

Site code: DAR 061

Feature No. Layer No. u/s

Find No.

CONTEXT

55

33

upper fill
X

middle fill
X

lower fill

?

good
X

poor

?

Notes

Pottery

whole frags prehis Roman Saxon Med Post-med Mod ?
X X

CBM

R Brick R Tile box tile tessera unfrogged frogged Peg tile
P-R Brick

Organics

Animal bone Human bone shell leather wood

other

flint fe nail R glass P-R glass painted plaster mortar slate clay pipe burnt stone

Small Find? Small Find No. Small Find type

Sample? Sample No. Sample type

Site: Darsham land S of Darsham Stn EVAL

Site code: DAR 061

Feature No. Layer No. u/s

Find No.

CONTEXT

53

34

upper fill

middle fill
X

lower fill

?

good
X

poor

?

Notes

Pottery

whole

frags
X

prehis Roman

Saxon

Med

Post-med

Mod

?

CBM

R Brick

R Tile

box tile

tessera

P-R Brick

unfrogged

frogged

Peg tile

Organics

Animal bone

Human bone

shell

leather

wood

other

flint

fe nail

R glass

P-R glass

painted plaster

mortar

slate

clay pipe

burnt stone

Small Find?

Small Find No.

Small Find type

Sample?

Sample No.

Sample type

Site: Darsham land S of Darsham Stn EVAL

Site code: DAR 061

Feature No. Layer No. u/s

Find No.

CONTEXT

53

35

upper fill

middle fill
X

lower fill

?

good

poor

?

Notes

whole frags prehis Roman Saxon Med Post-med Mod ?

Pottery

R Brick R Tile box tile tessera

unfrogged frogged Peg tile

CBM

P-R Brick

Animal bone Human bone shell leather wood

Organics

flint fe nail R glass P-R glass painted plaster mortar slate clay pipe burnt stone

other

Small Find?

Small Find No.

Small Find type

Sample?

Sample No.

Sample type

Site: Darsham land S of Darsham Stn EVAL

Site code: DAR 061

Feature No. Layer No. u/s

Find No.

CONTEXT

61

36

upper fill

middle fill
X

lower fill

?

good
X

poor

?

Notes Burnt clay.

whole frags prehis Roman Saxon Med Post-med Mod ?

Pottery

R Brick R Tile box tile tessera

unfrogged frogged Peg tile

CBM

P-R Brick

Animal bone Human bone shell leather wood

Organics

flint fe nail R glass P-R glass painted plaster mortar slate clay pipe burnt stone

other

Small Find?

Small Find No.

Small Find type

Sample?

Sample No.

Sample type

Site: Darsham land S of Darsham Stn EVAL

Site code: DAR 061

Feature No. Layer No. u/s

Find No.

CONTEXT

62

37

upper fill middle fill lower fill ? good poor ?

Notes

whole frags prehis Roman Saxon Med Post-med Mod ?

Pottery

R Brick R Tile box tile tessera unfrogged frogged Peg tile

CBM

P-R Brick

Animal bone Human bone shell leather wood

Organics

flint fe nail R glass P-R glass painted plaster mortar slate clay pipe burnt stone

other

Small Find? X Small Find No. Small Find type lava quern

Sample? Sample No. Sample type

Drawing log for Land South of Darsham Station Evaluation

DAR061

Drawing Sheet Number	Drawing Type	Context	Report Figure Number
1.1	Section	F1	11
1.2	Section	F2	11
1.3	Representative-section	F3, T5	11
1.4	Section	F4	11
1.5	Section	F5	11
1.6	Section	F6	11
1.7	Section	F10	11
1.8	Section	F11, F12	11
1.9	Section	F7	11
1.10	Section	F9	11
1.11	Section	F8	11
2.1	Section	F13	11
2.2	Section	F15	11
2.3	Section	F18	12
2.4	Section	F22	12
2.5	Section	F23	12
2.6	Section	F29	12
2.7	Section	F24	12
2.8	Section	F27	12
2.9	Section	F28	12
2.10	Section	F19	12
2.11	Section	F25	12
2.12	Section	F26	12
2.13	Section	F21	12
2.14	Section	F20	-
3.1	Section	F30	12
3.2	Section	F31	12
3.3	Section	F32	12
3.4	Section	F33	12
3.5	Section	F34	12
3.6	Section	F43	12
3.7	Section	F36	12

3.8	Section	F38	12
3.9	Section	F39	12
3.10	Section	F40	12
3.11	Section	F55	13
3.12	Section	F42	12
3.13	Section	F41	12
3.14	Section	F47	12
3.15	Section	F48	12
3.16	Section	F52	13
3.17	Section	F54	13
3.18	Section	F46	12
3.19	Section	F53	13
3.20	Section	F57	13
4.1	Section	F14	11
4.2	Section	F49	13
4.3	Representative-section	F50, T49	13
4.4	Representative-section	T44	-
4.5	Section	F51	13
4.6	Section	F56	13
5.1	Representative-section	T22	14
5.2	Representative-section	T32	14
5.3	Representative-section	T52	14
5.4	Representative-section	T43	14
5.5	Representative-section	T64	14
5.6	Representative-section	T19	14
5.7	Representative-section	T35	14
6.1	Section	F60	13
6.2	Section	F62	13
6.3	Section	F61	13
6.4	Section	F63	13

6.5	Section	F58	13
6.6	Section	F59	13