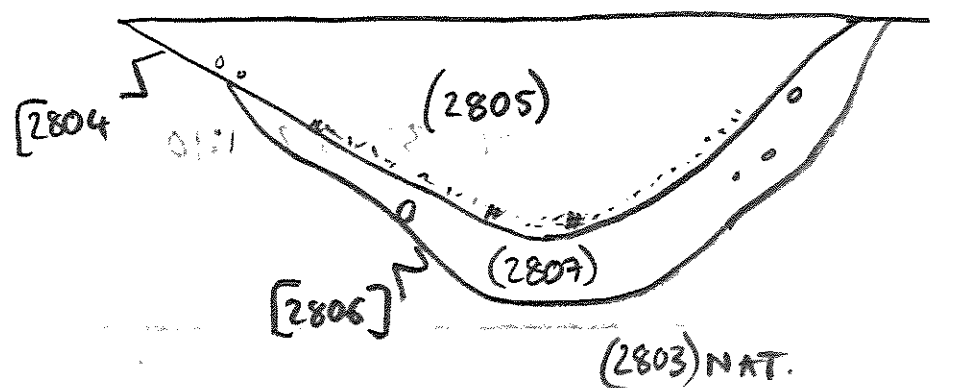


DRW#2 FC  
4/10/2022  
1:10

FAC WEST

SST104



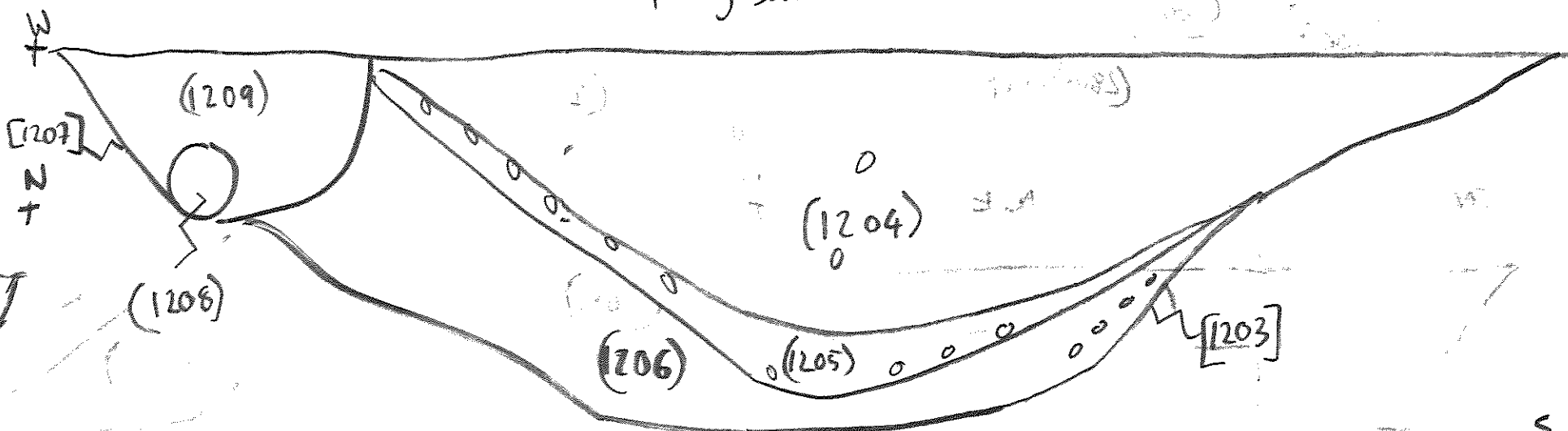
# charcoal  
o stone

HFNT22

FC  
3/10/2022  
0:10  
S#0190

DRW#1 FC 30/9/2022 1:10

facing South

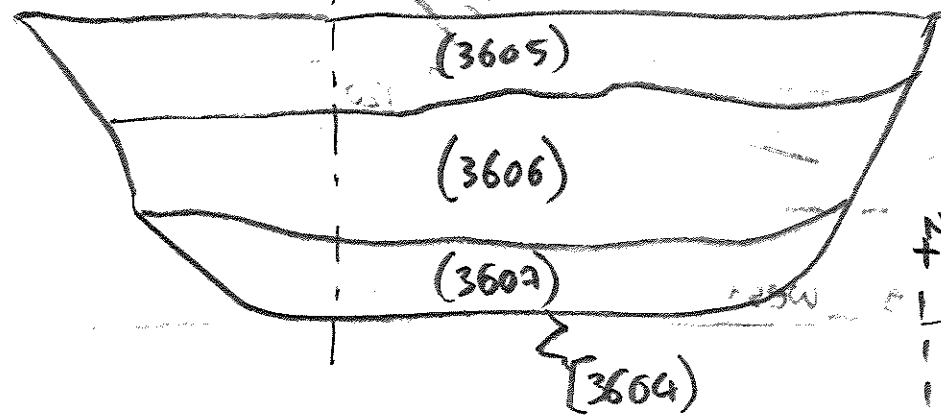


E

FAC N

W+S

FAC E



FACING WEST

DRW#3  
FC 6/10/2022  
1:10

(3101) TOPSOIL

(3102) Subsoil

all drawings slightly  
changed by LCS  
8/11/2022

DRW#4  
FC 14/10/2022  
1:10

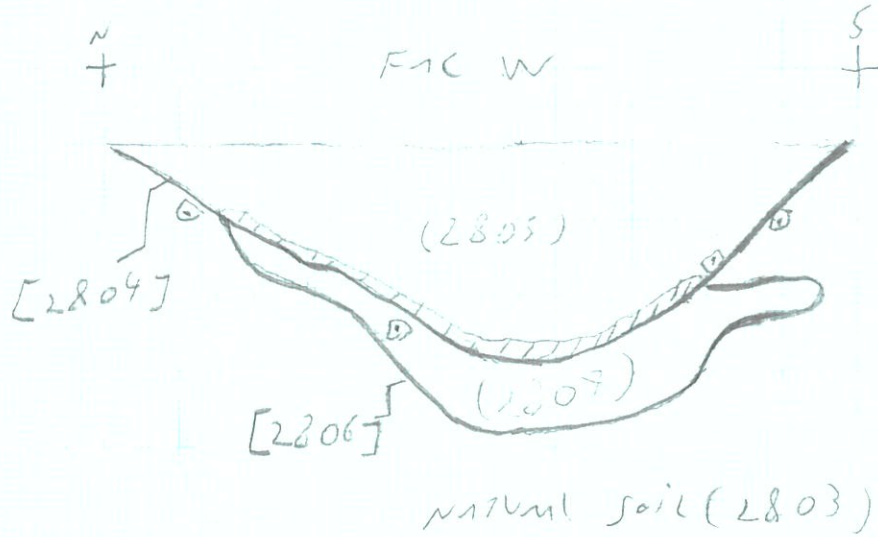
(3106)

(3105)

[3104]

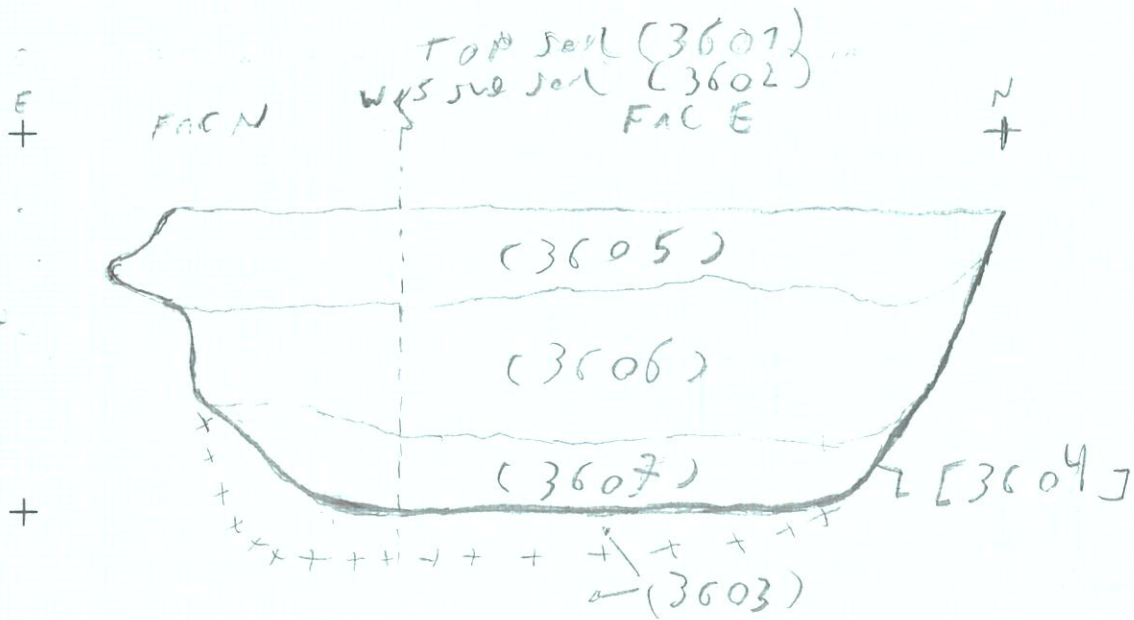
+ DRAW 002 + HEADLAND ANCHORAGE  
 DRAW BY FC HFNT PROJECT  
 DATE 4/17/22 FAC W OF CUT [2804] AND [2806]  
 SCALE 1:70

TOP SOIL (2801)  
 SUB SOIL (2802)



MATRX:  
 (2801)  
 (2802)  
 (2805)  
 [2804]  
 (2807)  
 [2806]  
 (2803)

KEY WORDS  
 CUT LINE —  
 FILL LINE —  
 STAKE ODD  
 CHANNEL LINE ~~|||||~~



KEY WORDS  
 CUT LINE —  
 FILL LINE —  
 NATURAL SOIL CUT + + + -  
 CHANNEL ANCHOR |

MATRX:  
 (3601)  
 (3602)  
 (3605)  
 (3606)  
 (3607)  
 [3604]  
 (3603)

+ DRAW 003 + HEADLAND ANCHORAGE  
 DRAW BY FC HFNT PROJECT  
 DATE 6/17/22 FAC N AND E CUT [3604]  
 SCALE 1:70

PLAN/SECTION NO.			NOTES
DRAWN BY			
CHECKED BY			
DATE			
SCALE			
			DATE

SECTION DRAWN  
001 +  
DRAWN BY FC  
DATE: 30/9/2022  
SCALE: 1:10

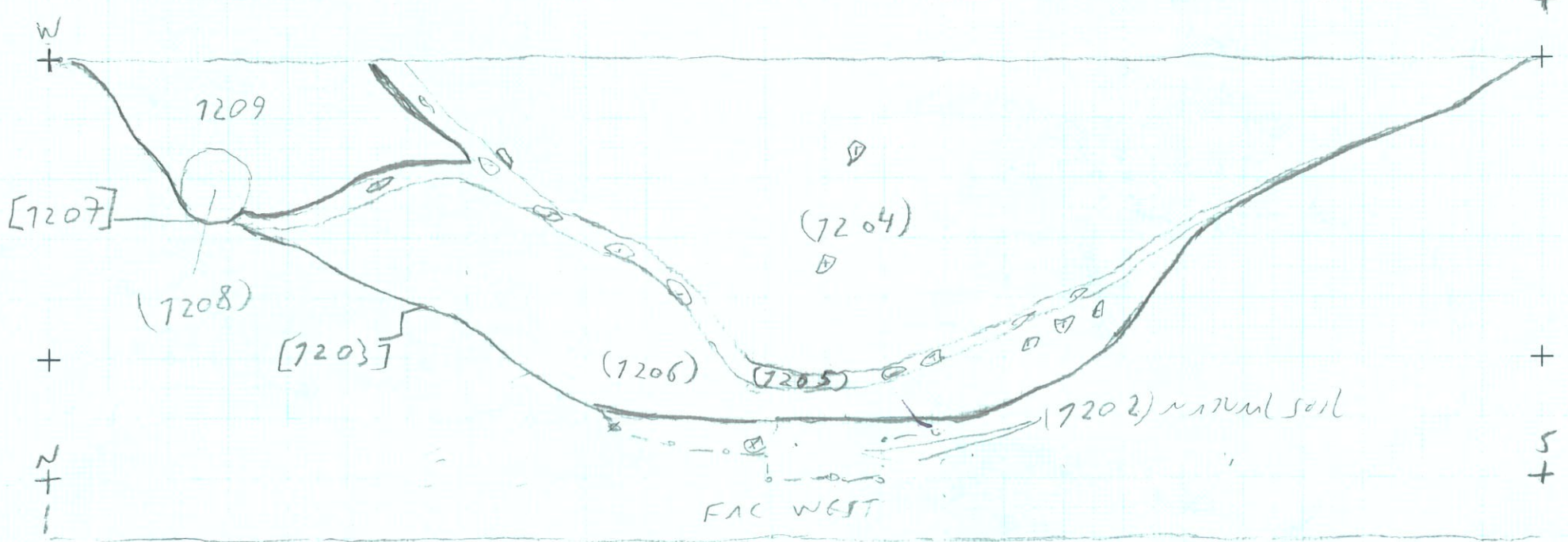
PROJECT: HFNT 22 +

KEY WORDS: CUT UNG —  
FILL U —  
ORIENT IN  
NATURAL SOIL — — — —  
STONE @@@

MINXI (1201)  
(1209)  
(1208)  
E7207 (1204)  
(1205)  
(1206)  
[1203]  
(1202)

(1207) TOP SOIL

FACE SOUTH



(3101) TOP SOIL

(3102) SUB SOIL

(3106)

(3105)

(3103) NATURAL SOIL

MINXI  
(3107) (TOP SOIL)  
(3105)  
(3104)  
[3103]  
(3102) (NATURAL SOIL)

KEY WORDS  
CUT UNG —  
FILL U —  
UNG —  
STONE @@@

PLAN/SECTION NO.				NOTES
DRAWN BY	FC			PROJECT HFNT 22 TRENDS 31 DRAW # 004
CHECKED BY				
DATE	14/10/2022			
SCALE	1:10			
				DATE