

Site: Gt Blakenham land at 241 Stowmarket Rd Site code: BLG 055

Layer No.

Interpretation Top soil/plough soil

Period Modern

Location

1

SOIL DESCRIPTION

Consistence very loose soft friable firm hard dry moist wet
✓ ✓ ✓

Colour very light medium dark yellow orange green grey brown black
✓ ✓

Soil sand silt clay loam clay silt sand
Type ✓ ✓

charcoal oyster daub brick tile

Inclusions: flecks

gravel % stone % tile/brick % pot %

Inclusions: pieces

RECORDING 1:10 representative (rep) section (sx) drawing and photo

Plan nos

Section nos

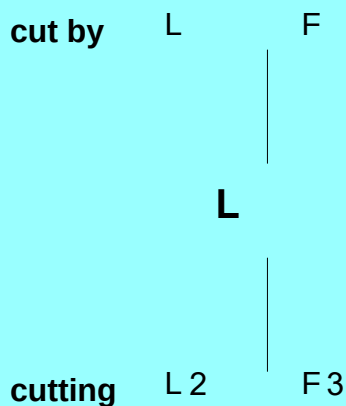
pre-exc ex post-ex

Photos taken

FINDS

Find Nos:

NOTES Garden soil in depth roughly 0.20m. Heavily rooting action.



By ZE Date 29/04/21

Site: Gt Blakenham land at 241 Stowmarket Rd Site code: BLG 055

Layer No.

Interpretation Subsoil
Period Undated
Location

2

SOIL DESCRIPTION

Consistence	very loose	soft	friable	firm	hard	dry	moist	wet	
		✓	✓				✓		
Colour	very light	medium	dark	yellow	orange	green	grey	brown	black
		✓			✓			✓	
Soil Type	sand	silt	clay	loam	clay	silt	sand		
	✓	✓							
			charcoal	oyster	daub	brick	tile		

Inclusions: flecks

gravel % stone % tile/brick % pot %

Inclusions: pieces

5

RECORDING 1:10 rep sx drawing and photo

Plan nos

Section nos

pre-exc ex post-ex

Photos taken

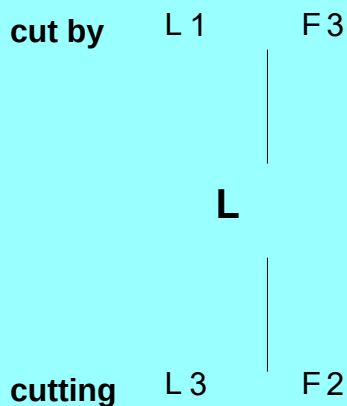
FINDS

Find Nos:

3

4

NOTES Subsoil layer, possibly composed of hill washed silty sand-accumulated soil. Rare angular small stones and chalk fragments.



By ZE Date 29/04/21

Site: Gt Blakenham land at 241 Stowmarket Rd Site code: BLG 055

Layer No.

Interpretation Natural
Period Undated
Location

3

SOIL DESCRIPTION

Consistence very loose soft friable firm hard dry moist wet

Colour very light medium dark yellow orange green grey brown black

Soil Type sand silt clay loam clay silt sand

charcoal oyster daub brick tile

Inclusions: flecks

gravel % stone % tile/brick % pot %

Inclusions: pieces

RECORDING 1:10 rep sx drawing and photo

Plan nos

Section nos


pre-exc ex post-ex

Photos taken

FINDS

Find Nos:

NOTES Natural geology/light-mid orangey/rusty brown sand.



By ZE Date 29/04/21

Site: Gt Blakenham land at 241 Stowmarket Rd Site code: BLG 055

Layer No.

Interpretation Modern build up

Period Modern

Location Whole trench

4

SOIL DESCRIPTION

Consistence very loose soft friable firm hard dry moist wet

Colour very light medium dark yellow orange green grey brown black

Soil sand silt clay loam clay silt sand

Type

charcoal oyster daub brick tile

Inclusions: flecks

gravel % stone % tile/brick % pot %

Inclusions: pieces

RECORDING 1:10 rep sx drawing and photo

Plan nos

Section nos

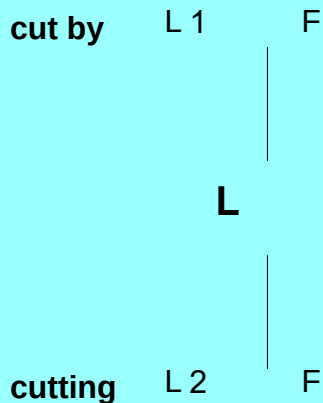
pre-exc ex post-ex

Photos taken

FINDS

Find Nos:

NOTES Only present in T4, a dark black silty sand makeup layer above L2. Approximately 400mm thick.



By MB Date 29/04/21

Site: Gt Blakenham land at 241 Stowmarket Rd

Site Code: BLG 055

Feature No.

Interpretation Modern ditch (?)

Period Modern

Location

1

SOIL DESCRIPTION

Consistence very loose soft friable firm hard dry moist wet
✓ ✓

Colour very light medium dark yellow orange green grey brown black
✓ ✓ ✓ ✓

Soil Type sand silt clay loam clay silt sand
✓ ✓

charcoal oyster daub brick tile

Inclusions: flecks

gravel % stone % tile/brick % pot %

Inclusions: pieces 10

RECORDING 1:10 sx drawing and photo

Plan nos

Section nos

pre-exc ex post-ex

Photos taken

FINDS Peg tile fragment

Find Nos

1

NOTES Possibly small, shallow modern drainage ditch between the top-soil and sub-soil. Slightly cuts into sub-soil, the top of feature is sealed by the turf within layer 1. Single fragment of peg tile recovered during machining.

cut by L F

F 1

cutting L2 F

By ZE Date 29/04/21

Site: Gt Blakenham land at 241 Stowmarket Rd

Site Code: BLG 055

Feature No.

Interpretation Pit

Period Post-medieval

Location Northern end of trench

2

SOIL DESCRIPTION

Consistence very loose soft friable firm hard dry moist wet
✓ ✓ ✓

Colour very light medium dark yellow orange green grey brown black
✓ ✓

Soil Type sand silt clay loam clay silt sand
✓ ✓

charcoal oyster daub brick tile

Inclusions: flecks

gravel % stone % tile/brick % pot %

Inclusions: pieces

RECORDING 1:10 sx drawing and photo

Plan nos

Section nos

pre-exc ex post-ex

Photos taken

FINDS Clay pipe

Find Nos

2

NOTES Straight sided, slightly irregular shaped pit in northern end of T5. Apparently sealed by L2, so predates the modern building-up of the site. 550 x 680mm in size and 380mm deep. Clay pipe stem recovered from fill.

cut by L2 F

F 2

cutting L F

By MB Date 29/04/21

Site: Gt Blakenham land at 241 Stowmarket Rd

Site Code: BLG 055

Feature No.

Interpretation Ditch

Period Modern

Location Centre of trench

3

SOIL DESCRIPTION

Consistence very loose soft friable firm hard dry moist wet

Colour very light medium dark yellow orange green grey brown black

Soil sand silt clay loam clay silt sand

Type

charcoal oyster daub brick tile

Inclusions: flecks

gravel % stone % tile/brick % pot %

Inclusions: pieces

RECORDING 1:10 sx drawing and photo

Plan nos

Section nos

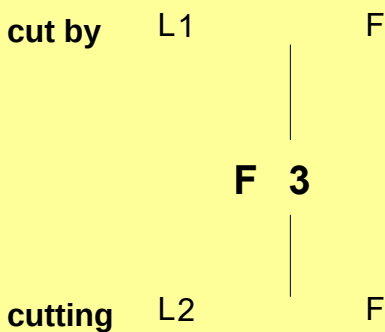
pre-exc ex post-ex

Photos taken

FINDS

Find Nos

NOTES NE-SW aligned ditch caught at an oblique angle in T5. Cut through mod makeup layer L2, so clearly mod in origin. Only just impacts natural L3 by about 50mm. Sx drawn in trench rep sx, but very oblique, makes it look much wider than it is. 400mm wide, 550mm deep in sx. Probably same as F1 in T3.



By MB Date 29/04/21

Site: Gt Blakenham land at 241 Stowmarket Rd

Site code: BLG 055

Feature No. Layer No.

u/s

Find No.

CONTEXT

1

1

upper fill

middle fill

lower fill

?

good
✓

poor

?

Notes

whole frags prehis Roman Saxon Med Post-med Mod ?

Pottery

R Brick R Tile box tile tessera

unfrogged frogged Peg tile
✓

CBM

P-R Brick

Animal bone Human bone shell leather wood

Organics

flint fe nail R glass P-R glass painted plaster mortar slate clay pipe burnt stone

other

Small Find?

Small Find No.

Small Find type

Sample?

Sample No.

Sample type

Site: Gt Blakenham land at 241 Stowmarket Rd

Site code: BLG 055

Feature No. Layer No.

u/s

Find No.

CONTEXT

2

2

upper fill

middle fill

lower fill

?

good

poor

?

Notes

whole frags prehis Roman Saxon Med Post-med Mod ?

Pottery

R Brick R Tile box tile tessera

unfrogged frogged Peg tile

CBM

P-R Brick

Animal bone Human bone shell leather wood

Organics

flint fe nail R glass P-R glass painted plaster mortar slate clay pipe burnt stone

other

Small Find?

Small Find No.

Small Find type

Sample?

Sample No.

Sample type

Site: Gt Blakenham land at 241 Stowmarket Rd

Site code: BLG 055

Feature No. Layer No.

u/s

Find No.

CONTEXT

2

3

upper fill

middle fill

lower fill

?

good

poor

?

✓

✓

✓

Notes From machining in T4

whole frags prehis Roman Saxon Med Post-med Mod ?

✓

Pottery

R Brick R Tile box tile tessera unfrogged frogged Peg tile

CBM

P-R Brick

Animal bone Human bone shell leather wood

Organics

flint fe nail R glass P-R glass painted plaster mortar slate clay pipe burnt stone

other

✓

Small Find?

Small Find No.

Small Find type

Sample?

Sample No.

Sample type

Site: Gt Blakenham land at 241 Stowmarket Rd

Site code: BLG 055

Feature No. Layer No.

u/s

Find No.

CONTEXT

2

4

upper fill

middle fill

lower fill

?

good

poor

?

Notes From machining in T5

Pottery

whole frags prehis Roman Saxon Med Post-med Mod ?
✓

CBM

R Brick R Tile box tile tessera unfrogged frogged Peg tile
P-R Brick

Organics

Animal bone Human bone shell leather wood

other

flint fe nail R glass P-R glass painted plaster mortar slate clay pipe burnt stone
✓

Small Find?

Small Find No.

Small Find type

Sample?

Sample No.

Sample type

Drawing log for Land at 241 Stowmarket Road, Gt Blakenham Evaluation BLG055

Drawing Sheet Number	Drawing Type	Context	Report Figure Number
1	Representative-section	T1	
1	Representative-section	T3, F1	4
1	Section	F2	4
1	Representative-section	T4	4
1	Representative-section	T5, F3	4