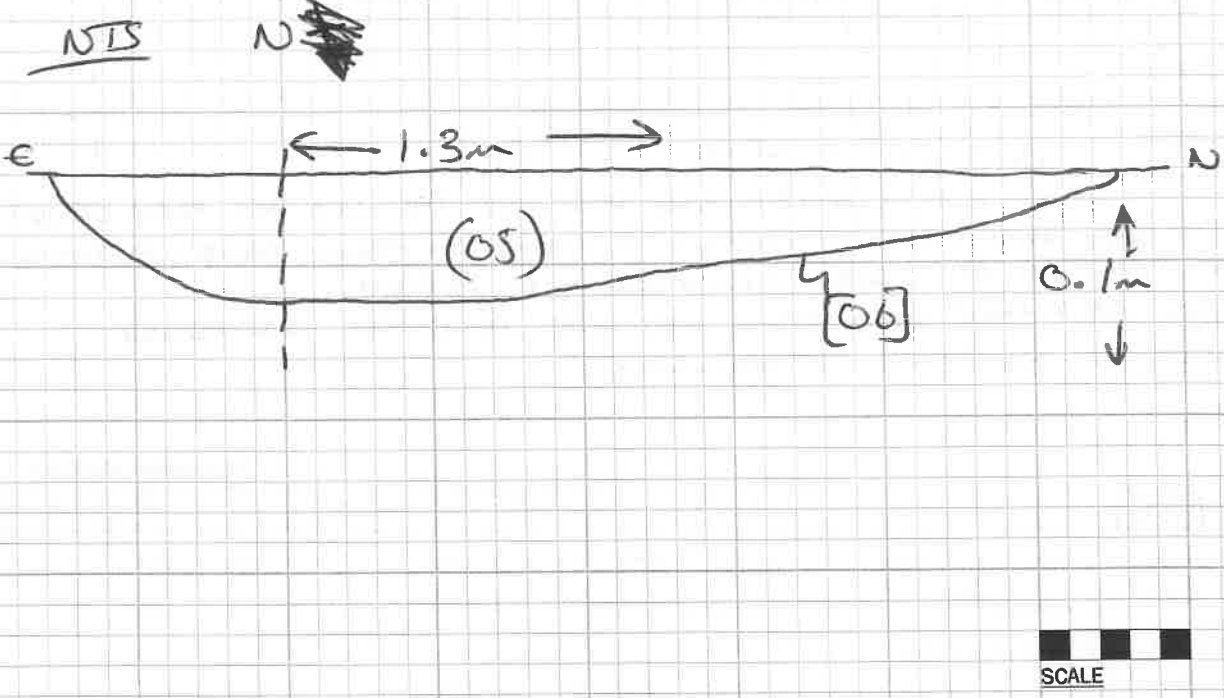


SITE CODE <b>XSFAOP21</b>		TRENCH/AREA /GRID SQ		CUT NO. <b>[02]</b>		<b>PCA</b> <small>PRE-CONSTRUCT ARCHAEOLOGY</small>	
CONTEXT TYPES <b>CUT + FILL</b>		FEATURE TYPE <b>POST PIT</b>		FUNCTION <b>UNKNOWN</b>			
FILLS <b>(01)</b>						SHEET Nos. <b>1</b>	
LENGTH <b>—</b>	WIDTH/DIA <b>0.5m</b>	DEPTH <b>0.26m</b>	PLAN / GPS <b>CPS</b>		SECTION Nos <b>1</b>		
INTERPRETATION SUMMARY: <b>CUT OF A POSSIBLE POST PIT. THE SIDES ARE VERY STEEP AND THE BASE SAND IS VERY COMPACTED - AS THOUGH SOMETHING HEAVY WAS STOOD ON IT. IT IS CUT BY A LATE PLUGH SCALE - SEE SKETCH. THE FILL WAS A DARK SAND. THERE WAS A LOT OF ROOTING DISTURBANCE THROUGHOUT. NO FINDS OR INCLUSIONS</b>							
Continuation sheet used? <input type="checkbox"/>							
CUT NO.: <b>[02]</b>							
SHAPE: <input type="checkbox"/> Sub- <input type="checkbox"/> Rectangular <input type="checkbox"/> Square <input checked="" type="checkbox"/> Circular <input type="checkbox"/> Linear <input type="checkbox"/> Curvilinear Other _____							
SIDES: <input type="checkbox"/> Vertical <input checked="" type="checkbox"/> Steep <input type="checkbox"/> Undercutting <input type="checkbox"/> Stepped <input type="checkbox"/> Moderate <input type="checkbox"/> Gentle Other _____							
BREAK OF SLOPE: <input checked="" type="checkbox"/> Sharp <input type="checkbox"/> Gradual <input type="checkbox"/> Diffuse							
BASE: <input checked="" type="checkbox"/> Flat <input type="checkbox"/> Concave <input type="checkbox"/> V-Shaped <input type="checkbox"/> Sloping <input type="checkbox"/> Uneven Other _____							
ORIENTATION: <input type="checkbox"/> N-S <input type="checkbox"/> E-W <input type="checkbox"/> NE-SW <input type="checkbox"/> NW-SE Other _____							
DEPOSIT NO.: <b>(01)</b> Fill <b>1</b> of <b>1</b>				DEPOSIT NO.: _____ Fill _____ of _____			
COMPACTION: <input type="checkbox"/> Compact <input type="checkbox"/> Firm <input type="checkbox"/> Friable <input checked="" type="checkbox"/> Loose				COMPACTION: <input type="checkbox"/> Compact <input type="checkbox"/> Firm <input type="checkbox"/> Friable <input type="checkbox"/> Loose			
COLOUR: <input type="checkbox"/> Light <input type="checkbox"/> Mid- <input checked="" type="checkbox"/> Dark				COLOUR: <input type="checkbox"/> Light <input type="checkbox"/> Mid- <input type="checkbox"/> Dark			
<input type="checkbox"/> Brownish <input checked="" type="checkbox"/> Brown <input checked="" type="checkbox"/> Greyish <input type="checkbox"/> Grey <input type="checkbox"/> Reddish <input type="checkbox"/> Red <input type="checkbox"/> Yellowish <input type="checkbox"/> Yellow <input type="checkbox"/> Blueish <input type="checkbox"/> Blue				<input type="checkbox"/> Brownish <input type="checkbox"/> Brown <input type="checkbox"/> Greyish <input type="checkbox"/> Grey <input type="checkbox"/> Reddish <input type="checkbox"/> Red <input type="checkbox"/> Yellowish <input type="checkbox"/> Yellow <input type="checkbox"/> Blueish <input type="checkbox"/> Blue			
COMPOSITION: <input type="checkbox"/> Silty <input checked="" type="checkbox"/> Sandy <input type="checkbox"/> Clayey				COMPOSITION: <input type="checkbox"/> Silty <input type="checkbox"/> Sandy <input type="checkbox"/> Clayey			
<input type="checkbox"/> Peat <input checked="" type="checkbox"/> Silt <input type="checkbox"/> Sand <input type="checkbox"/> Clay Other _____				<input type="checkbox"/> Peat <input type="checkbox"/> Silt <input type="checkbox"/> Sand <input type="checkbox"/> Clay Other _____			
INCLUSIONS: <b>ROOTING,</b>				INCLUSIONS:			
DIMENSIONS: (l) — m x (w) <b>0.5</b> m x (d) <b>0.26</b> m				DIMENSIONS: (l) _____ m x (w) _____ m x (d) _____ m			
FUNCTION: <b>NAT INFILLING</b>				FUNCTION:			
FINDS: _____				FINDS:			
S.F.:		ENVIRO:		S.F.:		ENVIRO:	
PHOTO- Sheet No. <b>1</b>		JPEG NO. <b>6833-6834</b>		B/W- Sheet No		B/W- SHOT NO.	
Digital Set No.- <b>9</b>				B/W Set No.- _____			
Date <b>10/11/21</b>		Initials <b>KR</b>		Checked By		Data entry	

for SKETCH SEE [04]

CUT <del>[06]</del> [06]	FILLS (05)
-----------------------------	---------------

SKETCH SECTION (REMEMBER SCALE)



SKETCH PLAN:

MATRIX:

for PLAN SEE

[04]

SITE CODE <b>X.SFA DP 21</b>		TRENCH/AREA /GRID SQ		CUT NO. <b>[04]</b>		<b>PCA</b> <small>PRE-CONSTRUCT ARCHAEOLOGY</small>	
CONTEXT TYPES <b>Cut + fill</b>		FEATURE TYPE <b>TERMINUS</b>		FUNCTION <b>UNKNOWN</b>			
FILLS <b>(03)</b>						SHEET Nos. <b>1</b>	
LENGTH <b>1m</b>	WIDTH/DIA <b>0.4m</b>	DEPTH <b>0.15m</b>	PLAN / GPS <b>CPS</b>			SECTION Nos <b>2</b>	
INTERPRETATION SUMMARY: <b>Cut of a possible ditch terminus. The feature appears to have a clear cut but has sustained a lot of disturbance from roots etc. (-this could be a natural feature - a line of plants) The fill was a light crumbly brown with stone inclusions - similar to those found in the surrounding orange natural. This suggests natural infilling of the feature</b>							
Continuation sheet used? <input type="checkbox"/>							
CUT NO.: <b>[04]</b>							
SHAPE: <input type="checkbox"/> Sub- <input type="checkbox"/> Rectangular <input type="checkbox"/> Square <input type="checkbox"/> Circular <input checked="" type="checkbox"/> Linear <input type="checkbox"/> Curvilinear Other _____							
SIDES: <input type="checkbox"/> Vertical <input type="checkbox"/> Steep <input type="checkbox"/> Undercutting <input type="checkbox"/> Stepped <input checked="" type="checkbox"/> Moderate <input type="checkbox"/> Gentle Other _____							
BREAK OF SLOPE: <input checked="" type="checkbox"/> Sharp <input type="checkbox"/> Gradual <input type="checkbox"/> Diffuse							
BASE: <input type="checkbox"/> Flat <input type="checkbox"/> Concave <input type="checkbox"/> V-Shaped <input type="checkbox"/> Sloping <input checked="" type="checkbox"/> Uneven Other _____							
ORIENTATION: <input type="checkbox"/> N-S <input type="checkbox"/> E-W <input checked="" type="checkbox"/> NE-SW <input type="checkbox"/> NW-SE Other _____							
DEPOSIT NO.: <b>(03)</b> Fill 1 of 1				DEPOSIT NO.: _____ Fill of _____			
COMPACTION: <input type="checkbox"/> Compact <input type="checkbox"/> Firm <input type="checkbox"/> Friable <input checked="" type="checkbox"/> Loose				COMPACTION: <input type="checkbox"/> Compact <input type="checkbox"/> Firm <input type="checkbox"/> Friable <input type="checkbox"/> Loose			
COLOUR: <input type="checkbox"/> Light <input checked="" type="checkbox"/> Mid- <input type="checkbox"/> Dark				COLOUR: <input type="checkbox"/> Light <input type="checkbox"/> Mid- <input type="checkbox"/> Dark			
<input type="checkbox"/> Brownish <input checked="" type="checkbox"/> Brown		<input type="checkbox"/> Greyish <input type="checkbox"/> Grey		<input type="checkbox"/> Brownish <input type="checkbox"/> Brown		<input type="checkbox"/> Greyish <input type="checkbox"/> Grey	
<input checked="" type="checkbox"/> Reddish <input type="checkbox"/> Red		<input type="checkbox"/> Yellowish <input type="checkbox"/> Yellow		<input type="checkbox"/> Reddish <input type="checkbox"/> Red		<input type="checkbox"/> Yellowish <input type="checkbox"/> Yellow	
<input type="checkbox"/> Blueish <input type="checkbox"/> Blue				<input type="checkbox"/> Blueish <input type="checkbox"/> Blue			
COMPOSITION: <input type="checkbox"/> Silty <input checked="" type="checkbox"/> Sandy <input type="checkbox"/> Clayey				COMPOSITION: <input type="checkbox"/> Silty <input type="checkbox"/> Sandy <input type="checkbox"/> Clayey			
<input type="checkbox"/> Peat <input type="checkbox"/> Silt <input type="checkbox"/> Sand <input type="checkbox"/> Clay Other _____				<input type="checkbox"/> Peat <input type="checkbox"/> Silt <input type="checkbox"/> Sand <input type="checkbox"/> Clay Other _____			
INCLUSIONS: <b>OCCASIONAL ANGULAR STONES</b>				INCLUSIONS:			
DIMENSIONS: (l) <b>1</b> m x (w) <b>0.4</b> m x (d) <b>0.15</b> m				DIMENSIONS: (l) _____ m x (w) _____ m x (d) _____ m			
FUNCTION: <b>NAT INFILLING</b>				FUNCTION:			
FINDS:				FINDS:			
S.F.:		ENVIRO:		S.F.:		ENVIRO:	
PHOTO- Sheet No. <b>1</b>		JPEG NO. <b>6835-8837</b>		B/W- Sheet No. _____		B/W- SHOT NO. _____	
Digital Set No.- <b>9</b>				B/W Set No.- _____			
Date <b>10/11/21</b>		Initials <b>KR</b>		Checked By _____		Data entry _____	

FOR SKETCH SEE  [06]

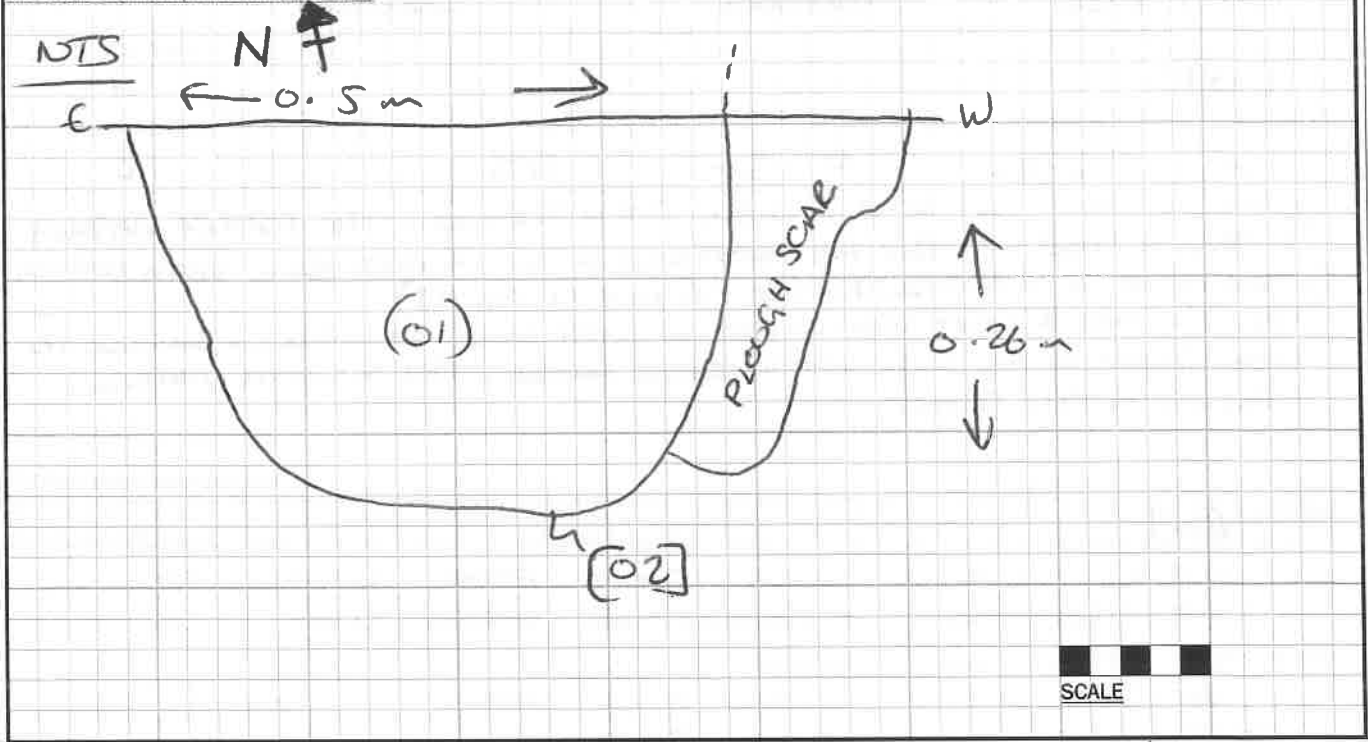
CUT

[02]

FILLS

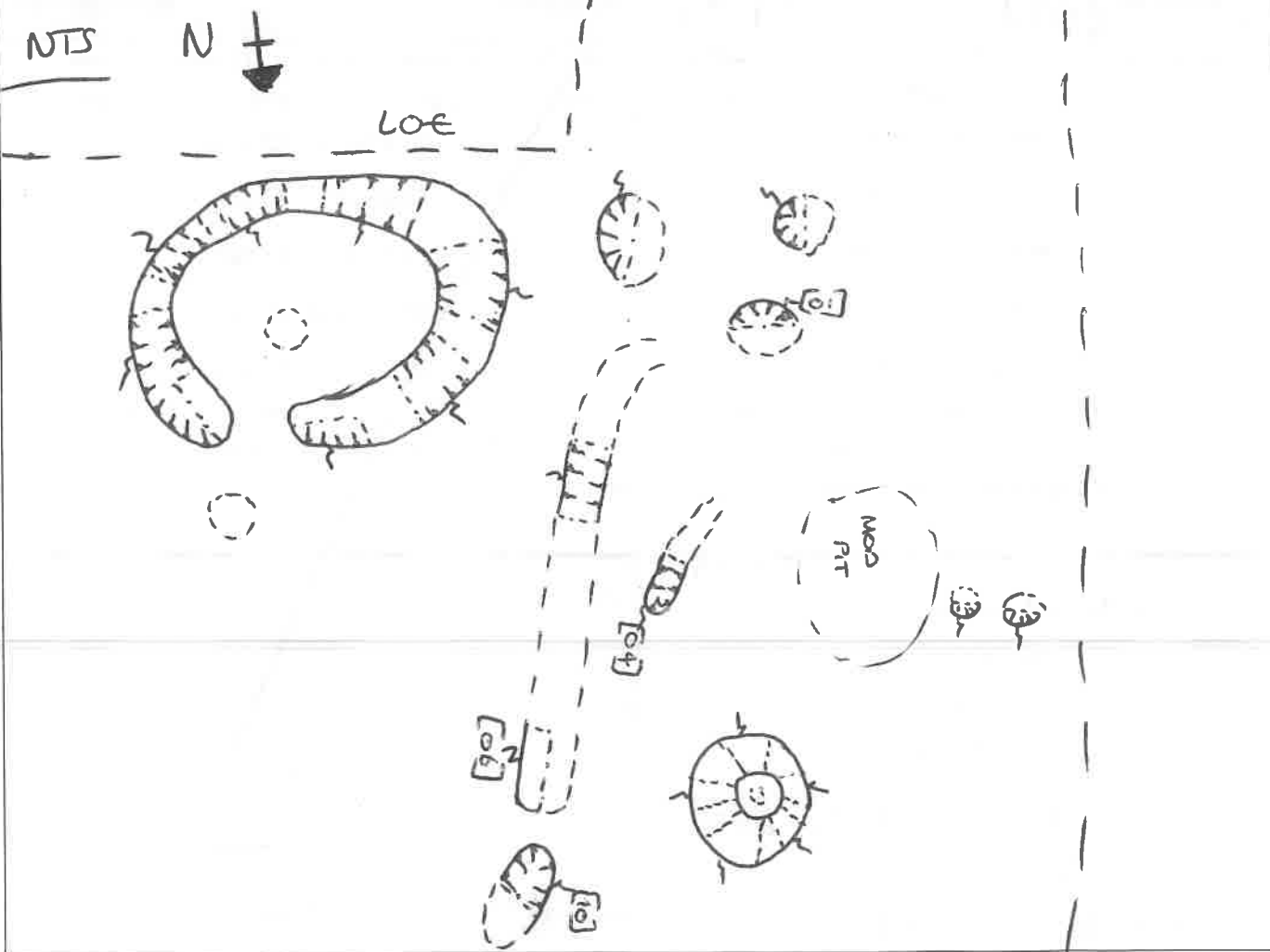
(01)

SKETCH SECTION (REMEMBER SCALE)



SKETCH PLAN:

MATRIX:


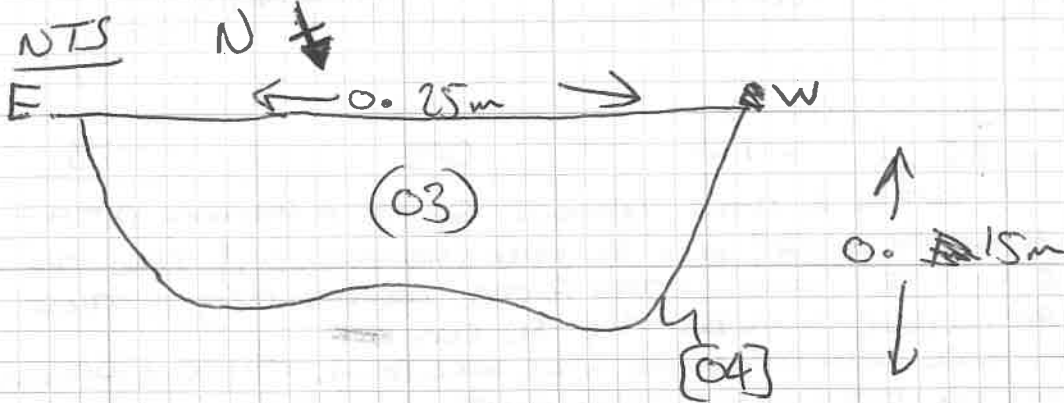


SITE CODE <b>XSFADP 21</b>		TRENCH/AREA /GRID SQ		CUT NO. <b>[06]</b>		<b>PCA</b> <small>PRE-CONSTRUCT ARCHAEOLOGY</small>	
CONTEXT TYPES <b>cut + fill</b>		FEATURE TYPE <b>TERMINUS</b>		FUNCTION <b>BOUNDARY?</b>			
FILLS <b>(05)</b>						SHEET Nos. <b>1</b>	
LENGTH <b>1m</b>	WIDTH/DIA <b>0.25 m</b>	DEPTH <b>0.1 m</b>	PLAN / GPS <b>CPS</b>		SECTION Nos <b>3</b>		
INTERPRETATION SUMMARY: <b>cut of a ditch terminus. End of a shallow ditch - possibly a boundary ditch? may be later (significantly) than the ring ditches on site - although this feature respects these. Appears to be cutting towards the SE end. The fill was dark with occasional stone inclusions. It likely infilled naturally once the ditch was no longer in use.</b>							
Continuation sheet used? <input type="checkbox"/>							
CUT NO.: <b>[06]</b>							
SHAPE: <input type="checkbox"/> Sub- <input type="checkbox"/> Rectangular <input type="checkbox"/> Square <input type="checkbox"/> Circular <input checked="" type="checkbox"/> Linear <input type="checkbox"/> Curvilinear <input type="checkbox"/> Other _____							
SIDES: <input type="checkbox"/> Vertical <input type="checkbox"/> Steep <input type="checkbox"/> Undercutting <input type="checkbox"/> Stepped <input type="checkbox"/> Moderate <input checked="" type="checkbox"/> Gentle <input type="checkbox"/> Other _____							
BREAK OF SLOPE: <input type="checkbox"/> Sharp <input checked="" type="checkbox"/> Gradual <input type="checkbox"/> Diffuse							
BASE: <input type="checkbox"/> Flat <input checked="" type="checkbox"/> Concave <input type="checkbox"/> V-Shaped <input type="checkbox"/> Sloping <input type="checkbox"/> Uneven <input type="checkbox"/> Other _____							
ORIENTATION: <input type="checkbox"/> N-S <input type="checkbox"/> E-W <input type="checkbox"/> NE-SW <input checked="" type="checkbox"/> NW-SE <input type="checkbox"/> Other _____							
DEPOSIT NO.: <b>(05)</b> Fill   of				DEPOSIT NO.: _____ Fill of			
COMPACTION: <input type="checkbox"/> Compact <input type="checkbox"/> Firm <input type="checkbox"/> Friable <input checked="" type="checkbox"/> Loose				COMPACTION: <input type="checkbox"/> Compact <input type="checkbox"/> Firm <input type="checkbox"/> Friable <input type="checkbox"/> Loose			
COLOUR: <input type="checkbox"/> Light <input type="checkbox"/> Mid- <input checked="" type="checkbox"/> Dark				COLOUR: <input type="checkbox"/> Light <input type="checkbox"/> Mid- <input type="checkbox"/> Dark			
<input type="checkbox"/> Brownish <input checked="" type="checkbox"/> Brown <input checked="" type="checkbox"/> Greyish <input type="checkbox"/> Grey <input type="checkbox"/> Reddish <input type="checkbox"/> Red <input type="checkbox"/> Yellowish <input type="checkbox"/> Yellow <input type="checkbox"/> Blueish <input type="checkbox"/> Blue				<input type="checkbox"/> Brownish <input type="checkbox"/> Brown <input type="checkbox"/> Greyish <input type="checkbox"/> Grey <input type="checkbox"/> Reddish <input type="checkbox"/> Red <input type="checkbox"/> Yellowish <input type="checkbox"/> Yellow <input type="checkbox"/> Blueish <input type="checkbox"/> Blue			
COMPOSITION: <input type="checkbox"/> Silty <input checked="" type="checkbox"/> Sandy <input type="checkbox"/> Clayey				COMPOSITION: <input type="checkbox"/> Silty <input type="checkbox"/> Sandy <input type="checkbox"/> Clayey			
<input type="checkbox"/> Peat <input type="checkbox"/> Silt <input type="checkbox"/> Sand <input type="checkbox"/> Clay Other _____				<input type="checkbox"/> Peat <input type="checkbox"/> Silt <input type="checkbox"/> Sand <input type="checkbox"/> Clay Other _____			
INCLUSIONS: <b>OCCASIONAL STONES</b>				INCLUSIONS:			
DIMENSIONS: (l) <b>1</b> m x (w) <b>0.25</b> m x (d) <b>0.1</b> m				DIMENSIONS: (l) _____ m x (w) _____ m x (d) _____ m			
FUNCTION: <b>DAT INFILLING</b>				FUNCTION:			
FINDS: _____				FINDS:			
S.F.: _____		ENVIRO: _____		S.F.: _____		ENVIRO: _____	
PHOTO- Sheet No. <b>1</b>		JPEG NO. <b>6838 - 6840</b>		B/W- Sheet No. _____		B/W- SHOT NO. _____	
Digital Set No. <b>9</b>				B/W Set No. _____			
Date <b>10/11/14</b>		Initials <b>KR</b>		Checked By _____		Data entry _____	

FOR SKETCH SEE [02]

CUT [04]	FILLS (03)
-------------	---------------

SKETCH SECTION (REMEMBER SCALE)



SKETCH PLAN:

MATRIX:

FOR PLAN SEE

~~[04]~~ [04]

SITE CODE <b>XSFAOP 21</b>		TRENCH/AREA /GRID SQ		CUT NO. <b>[08]</b>		<b>PCA</b> <small>PRE-CONSTRUCT ARCHAEOLOGY</small>	
CONTEXT TYPES <b>cut + fill</b>		FEATURE TYPE <b>TREE THROW/Gully</b>		FUNCTION <b>TREE Bole</b>			
FILLS <b>(07)</b>						SHEET Nos. <b>01</b>	
LENGTH <b>3.31</b>	WIDTH/DIA <b>0.67</b>	DEPTH <b>0.34</b>	PLAN / GPS		SECTION Nos <b>08</b>		
INTERPRETATION SUMMARY: <b>Likely tree throw or natural gully. Irregular shape, no finds</b>							
Continuation sheet used? <input type="checkbox"/>							
CUT NO.: <b>[08]</b>							
SHAPE: <input type="checkbox"/> Sub- <input type="checkbox"/> Rectangular <input type="checkbox"/> Square <input type="checkbox"/> Circular <input checked="" type="checkbox"/> Linear <input type="checkbox"/> Curvilinear Other _____							
SIDES: <input type="checkbox"/> Vertical <input checked="" type="checkbox"/> Steep <input type="checkbox"/> Undercutting <input type="checkbox"/> Sloped <input type="checkbox"/> Moderate <input type="checkbox"/> Gentle Other _____							
BREAK OF SLOPE: <input type="checkbox"/> Sharp <input checked="" type="checkbox"/> Gradual <input type="checkbox"/> Diffuse							
BASE: <input type="checkbox"/> Flat <input checked="" type="checkbox"/> Concave <input type="checkbox"/> V-Shaped <input type="checkbox"/> Sloping <input type="checkbox"/> Uneven Other _____							
ORIENTATION: <input type="checkbox"/> N-S <input checked="" type="checkbox"/> E-W <input type="checkbox"/> NE-SW <input type="checkbox"/> <del>SE</del> Other _____							
DEPOSIT NO.: <b>(07)</b> Fill <b>1</b> of <b>1</b>				DEPOSIT NO.: _____ Fill _____ of _____			
COMPACTION: <input type="checkbox"/> Compact <input checked="" type="checkbox"/> Moderate <input type="checkbox"/> Loose <input type="checkbox"/> Friable				COMPACTION: <input type="checkbox"/> Compact <input type="checkbox"/> Moderate <input type="checkbox"/> Loose <input type="checkbox"/> Friable			
COLOUR: <input type="checkbox"/> Light <input checked="" type="checkbox"/> Mid- <input type="checkbox"/> Dark				COLOUR: <input type="checkbox"/> Light <input type="checkbox"/> Mid- <input type="checkbox"/> Dark			
<input type="checkbox"/> Brownish <input checked="" type="checkbox"/> Brown		<input type="checkbox"/> Brownish <input type="checkbox"/> Brown		<input type="checkbox"/> Brownish <input type="checkbox"/> Brown		<input type="checkbox"/> Brownish <input type="checkbox"/> Brown	
<input type="checkbox"/> Greyish <input type="checkbox"/> Grey		<input type="checkbox"/> Greyish <input type="checkbox"/> Grey		<input type="checkbox"/> Greyish <input type="checkbox"/> Grey		<input type="checkbox"/> Greyish <input type="checkbox"/> Grey	
<b>Blackish</b> <input type="checkbox"/> Orangey <input type="checkbox"/> Orange _____		<input type="checkbox"/> Orangey <input type="checkbox"/> Orange _____		<input type="checkbox"/> Orangey <input type="checkbox"/> Orange _____		<input type="checkbox"/> Orangey <input type="checkbox"/> Orange _____	
<input type="checkbox"/> Yellowy <input type="checkbox"/> Yellow		<input type="checkbox"/> Yellowy <input type="checkbox"/> Yellow		<input type="checkbox"/> Yellowy <input type="checkbox"/> Yellow		<input type="checkbox"/> Yellowy <input type="checkbox"/> Yellow	
<input type="checkbox"/> Blueish <input type="checkbox"/> Blue		<input type="checkbox"/> Blueish <input type="checkbox"/> Blue		<input type="checkbox"/> Blueish <input type="checkbox"/> Blue		<input type="checkbox"/> Blueish <input type="checkbox"/> Blue	
COMPOSITION: <input checked="" type="checkbox"/> Silty <input type="checkbox"/> Sandy <input type="checkbox"/> Clayey				COMPOSITION: <input type="checkbox"/> Silty <input type="checkbox"/> Sandy <input type="checkbox"/> Clayey			
<input type="checkbox"/> Peat <input type="checkbox"/> Silt <input checked="" type="checkbox"/> Sand <input type="checkbox"/> Clay Other _____				<input type="checkbox"/> Peat <input type="checkbox"/> Silt <input type="checkbox"/> Sand <input checked="" type="checkbox"/> Clay Other _____			
INCLUSIONS: <b>Rare v. small rounded stones</b>				INCLUSIONS:			
DIMENSIONS: (l) <b>3.31</b> m x (w) <b>0.67</b> m x (d) <b>0.34</b> m				DIMENSIONS: (l) _____ m x (w) _____ m x (d) _____ m			
FUNCTION: <b>N/A</b>				FUNCTION:			
FINDS: <b>None</b>				FINDS:			
S.F.:		ENVIRO:		S.F.:		ENVIRO:	
PHOTO- Sheet No. <b>2</b>		JPEG NO. <b>6850-1</b>		B/W- Sheet No		B/W- SHOT NO.	
Digital Set No.- <b>a</b>				B/W Set No.-			
Date <b>10/11/21</b>		Initials <b>TDO</b>		Checked By		Data entry	

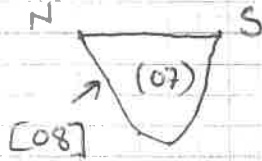
CUT

[08]

FILLS

(07)

SKETCH SECTION (REMEMBER SCALE)



SKETCH PLAN:

MATRIX:

SITE CODE <b>XSFADP 21</b>		TRENCH/AREA/GRID SQ		CUT NO. <b>[10]</b>		<b>PCA</b> <small>PRE-CONSTRUCT ARCHAEOLOGY</small>	
CONTEXT TYPES <b>CUT + FILL</b>		FEATURE TYPE <b>TREE THROW</b>		FUNCTION <b>N/A</b>			
FILLS <b>(09)</b>						SHEET Nos. <b>01</b>	
LENGTH <b>2.07</b>	WIDTH/DIA <b>0.71</b>	DEPTH <b>0.28</b>	PLAN / GPS		SECTION Nos <b>09</b>		
INTERPRETATION SUMMARY: <b>Natural tree throw, irregular shape, no finds</b>							
Continuation sheet used? <input type="checkbox"/>							
CUT NO.: <b>[10]</b>							
SHAPE: <input type="checkbox"/> Sub- <input type="checkbox"/> Rectangular <input type="checkbox"/> Square <input type="checkbox"/> Circular <input type="checkbox"/> Linear <input type="checkbox"/> Curvilinear <input type="checkbox"/> Other <b>Irregular</b>							
SIDES: <input type="checkbox"/> Vertical <input type="checkbox"/> Steep <input type="checkbox"/> Undercutting <input type="checkbox"/> Stepped <input checked="" type="checkbox"/> Moderate <input type="checkbox"/> Gentle <input type="checkbox"/> Other _____							
BREAK OF SLOPE: <input type="checkbox"/> Sharp <input checked="" type="checkbox"/> Gradual <input type="checkbox"/> Diffuse							
BASE: <input type="checkbox"/> Flat <input checked="" type="checkbox"/> Concave <input type="checkbox"/> V-Shaped <input type="checkbox"/> Sloping <input type="checkbox"/> Uneven <input type="checkbox"/> Other _____							
ORIENTATION: <input type="checkbox"/> N-S <input type="checkbox"/> E-W <input type="checkbox"/> NE-SW <input checked="" type="checkbox"/> NW-SE <input type="checkbox"/> Other _____							
DEPOSIT NO.: <b>(09)</b> Fill of				DEPOSIT NO.: _____ Fill of			
COMPACTION: <input type="checkbox"/> Compact <input checked="" type="checkbox"/> Firm <input type="checkbox"/> Friable <input type="checkbox"/> Loose				COMPACTION: <input type="checkbox"/> Compact <input type="checkbox"/> Firm <input type="checkbox"/> Friable <input type="checkbox"/> Loose			
COLOUR: <input type="checkbox"/> Light <input checked="" type="checkbox"/> Mid- <input type="checkbox"/> Dark				COLOUR: <input type="checkbox"/> Light <input type="checkbox"/> Mid- <input type="checkbox"/> Dark			
<input type="checkbox"/> Brownish <input checked="" type="checkbox"/> Brown <input checked="" type="checkbox"/> Greyish <input type="checkbox"/> Grey <input type="checkbox"/> Reddish <input type="checkbox"/> Red <input type="checkbox"/> Yellowish <input type="checkbox"/> Yellow <input type="checkbox"/> Blueish <input type="checkbox"/> Blue				<input type="checkbox"/> Brownish <input type="checkbox"/> Brown <input type="checkbox"/> Greyish <input type="checkbox"/> Grey <input type="checkbox"/> Reddish <input type="checkbox"/> Red <input type="checkbox"/> Yellowish <input type="checkbox"/> Yellow <input type="checkbox"/> Blueish <input type="checkbox"/> Blue			
COMPOSITION: <input checked="" type="checkbox"/> Silty <input type="checkbox"/> Sandy <input type="checkbox"/> Clayey				COMPOSITION: <input type="checkbox"/> Silty <input type="checkbox"/> Sandy <input type="checkbox"/> Clayey			
<input type="checkbox"/> Peat <input type="checkbox"/> Silt <input checked="" type="checkbox"/> Sand <input type="checkbox"/> Clay Other _____				<input type="checkbox"/> Peat <input type="checkbox"/> Silt <input type="checkbox"/> Sand <input type="checkbox"/> Clay Other _____			
INCLUSIONS: <b>rare v. small rounded stones</b>				INCLUSIONS:			
DIMENSIONS: (l) <b>2.07</b> m x (w) <b>0.71</b> m x (d) <b>0.28</b> m				DIMENSIONS: (l) _____ m x (w) _____ m x (d) _____ m			
FUNCTION: <b>N/A</b>				FUNCTION:			
FINDS: <b>NONE</b>				FINDS:			
S.F.:		ENVIRO:		S.F.:		ENVIRO:	
PHOTO- Sheet No. <b>2</b>		JPEG NO. <b>6852-3</b>		B/W- Sheet No.		B/W- SHOT NO.	
Digital Set No.- <b>a</b>				B/W Set No.-			
Date <b>10/11/21</b>		Initials <b>TDO</b>		Checked By		Data entry	

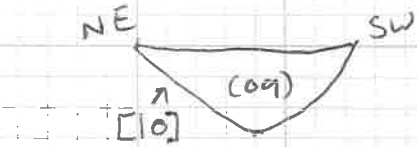
CUT

[10]

FILLS

(09)

SKETCH SECTION (REMEMBER SCALE)



SCALE

SKETCH PLAN:

MATRIX:

~~See [52]~~

SITE CODE <b>XSFADP 21</b>		TRENCH/AREA/GRID SQ		CUT NO. <b>[12]</b>		<b>PCA</b> <small>PRE-CONSTRUCT ARCHAEOLOGY</small>	
CONTEXT TYPES <b>Cut + Fill</b>		FEATURE TYPE <b>Pit</b>		FUNCTION <b>N/A</b>			
FILLS <b>(11)</b>						SHEET Nos. <b>01</b>	
LENGTH <b>0.79</b>	WIDTH/DIA <b>0.70</b>	DEPTH <b>0.20</b>	PLAN/GPS		SECTION Nos <b>10</b>		
INTERPRETATION SUMMARY: Possible pit, circular feature <sup>E of</sup> <del>adjacent to</del> <b>ring ditch</b> details, no finds Poss related to ring ditch <div style="text-align: right;">Continuation sheet used? <input type="checkbox"/></div>							
CUT NO.: <b>[12]</b>							
SHAPE: <input type="checkbox"/> Sub- <input type="checkbox"/> Rectangular <input type="checkbox"/> Square <input checked="" type="checkbox"/> Circular <input type="checkbox"/> Linear <input type="checkbox"/> Curvilinear Other _____							
SIDES: <input type="checkbox"/> Vertical <input type="checkbox"/> Steep <input type="checkbox"/> Undercutting <input type="checkbox"/> Stepped <input checked="" type="checkbox"/> Moderate <input type="checkbox"/> Gentle Other _____							
BREAK OF SLOPE: <input type="checkbox"/> Sharp <input checked="" type="checkbox"/> Gradual <input type="checkbox"/> Diffuse							
BASE: <input type="checkbox"/> Flat <input checked="" type="checkbox"/> Concave <input type="checkbox"/> V-Shaped <input type="checkbox"/> Sloping <input type="checkbox"/> Uneven Other _____							
ORIENTATION: <input type="checkbox"/> N-S <input type="checkbox"/> E-W <input type="checkbox"/> NE-SW <input type="checkbox"/> NW-SE Other _____							
DEPOSIT NO.: <b>(11)</b> Fill 1 of 1				DEPOSIT NO.: _____ Fill _____ of _____			
COMPACTION: <input type="checkbox"/> Compact <input checked="" type="checkbox"/> Firm <input type="checkbox"/> Friable <input type="checkbox"/> Loose				COMPACTION: <input type="checkbox"/> Compact <input type="checkbox"/> Firm <input type="checkbox"/> Friable <input type="checkbox"/> Loose			
COLOUR: <input type="checkbox"/> Light <input type="checkbox"/> Mid- <input checked="" type="checkbox"/> Dark				COLOUR: <input type="checkbox"/> Light <input type="checkbox"/> Mid- <input type="checkbox"/> Dark			
<input checked="" type="checkbox"/> Brownish <input type="checkbox"/> Brown <input checked="" type="checkbox"/> Greyish <input type="checkbox"/> Grey <input type="checkbox"/> Reddish <input type="checkbox"/> Red <b>Black</b> <input type="checkbox"/> Yellowish <input type="checkbox"/> Yellow <input type="checkbox"/> Blueish <input type="checkbox"/> Blue				<input type="checkbox"/> Brownish <input type="checkbox"/> Brown <input type="checkbox"/> Greyish <input type="checkbox"/> Grey <input type="checkbox"/> Reddish <input type="checkbox"/> Red <input type="checkbox"/> Yellowish <input type="checkbox"/> Yellow <input checked="" type="checkbox"/> Blueish <input type="checkbox"/> Blue			
COMPOSITION: <input checked="" type="checkbox"/> Silty <input type="checkbox"/> Sandy <input type="checkbox"/> Clayey				COMPOSITION: <input type="checkbox"/> Silty <input type="checkbox"/> Sandy <input type="checkbox"/> Clayey			
<input type="checkbox"/> Peat <input type="checkbox"/> Silt <input checked="" type="checkbox"/> Sand <input type="checkbox"/> Clay Other _____				<input type="checkbox"/> Peat <input type="checkbox"/> Silt <input type="checkbox"/> Sand <input type="checkbox"/> Clay Other _____			
INCLUSIONS: <b>NONE</b>				INCLUSIONS:			
DIMENSIONS: (l) <b>0.79</b> m x (w) <b>0.70</b> m x (d) <b>0.20</b> m				DIMENSIONS: (l) _____ m x (w) _____ m x (d) _____ m			
FUNCTION: <b>N/A</b>				FUNCTION:			
FINDS: <b>NONE</b>				FINDS:			
S.F.:		ENVIRO:		S.F.:		ENVIRO:	
PHOTO- Sheet No. <b>2</b>		JPEG NO. <b>6854-5</b>		B/W- Sheet No		B/W- SHOT NO.	
Digital Set No.- <b>a</b>				B/W Set No.-			
Date <b>10/11/21</b>		Initials <b>TDO</b>		Checked By		Data entry	

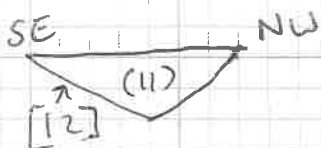
CUT

[12]

FILLS

(11)

SKETCH SECTION (REMEMBER SCALE)



SKETCH PLAN:

MATRIX:

See [52]

SITE CODE <b>XSFADP 21</b>		TRENCH/AREA /GRID SQ		CUT NO. <b>[14]</b>		<b>PCA</b> <small>PRE-CONSTRUCT ARCHAEOLOGY</small>	
CONTEXT TYPES		FEATURE TYPE <b>PIT</b>		FUNCTION <b>N/A</b>			
FILLS <b>(13)</b>						SHEET Nos. <b>61</b>	
LENGTH <b>0.61</b>	WIDTH/DIA <b>0.66</b>	DEPTH <b>0.26</b>	<del>PLAN</del> GPS		SECTION Nos <b>11</b>		
INTERPRETATION SUMMARY: <b>Likely pit, regular circular feature. No finds.</b>							
Continuation sheet used? <input type="checkbox"/>							
CUT NO.: <b>[14]</b>							
SHAPE: <input type="checkbox"/> Sub- <input type="checkbox"/> Rectangular <input type="checkbox"/> Square <input checked="" type="checkbox"/> Circular <input type="checkbox"/> Linear <input type="checkbox"/> Curvilinear Other _____							
SIDES: <input type="checkbox"/> Vertical <input checked="" type="checkbox"/> Steep <input type="checkbox"/> Undercutting <input type="checkbox"/> Stepped <input type="checkbox"/> Moderate <input type="checkbox"/> Gentle Other _____							
BREAK OF SLOPE: <input type="checkbox"/> Sharp <input checked="" type="checkbox"/> Gradual <input type="checkbox"/> Diffuse							
BASE: <input type="checkbox"/> Flat <input checked="" type="checkbox"/> Concave <input type="checkbox"/> V-Shaped <input type="checkbox"/> Sloping <input type="checkbox"/> Uneven Other _____							
ORIENTATION: <input type="checkbox"/> N-S <input type="checkbox"/> E-W <input type="checkbox"/> NE-SW <input type="checkbox"/> NW-SE Other _____							
DEPOSIT NO.: <b>(13)</b> Fill 1 of 1				DEPOSIT NO.: _____ Fill _____ of _____			
COMPACTION: <input type="checkbox"/> Compact <input checked="" type="checkbox"/> Firm <input type="checkbox"/> Friable <input type="checkbox"/> Loose				COMPACTION: <input type="checkbox"/> Compact <input type="checkbox"/> Firm <input type="checkbox"/> Friable <input type="checkbox"/> Loose			
COLOUR: <input type="checkbox"/> Light <input checked="" type="checkbox"/> Mid- <input type="checkbox"/> Dark				COLOUR: <input type="checkbox"/> Light <input type="checkbox"/> Mid- <input type="checkbox"/> Dark			
<input type="checkbox"/> Brownish <input checked="" type="checkbox"/> Brown		<input type="checkbox"/> Brownish <input type="checkbox"/> Brown		<input type="checkbox"/> Brownish <input type="checkbox"/> Brown		<input type="checkbox"/> Brownish <input type="checkbox"/> Brown	
<input checked="" type="checkbox"/> Greyish <input type="checkbox"/> Grey		<input type="checkbox"/> Greyish <input type="checkbox"/> Grey		<input type="checkbox"/> Greyish <input type="checkbox"/> Grey		<input type="checkbox"/> Greyish <input type="checkbox"/> Grey	
<input type="checkbox"/> Reddish <input type="checkbox"/> Red		<input type="checkbox"/> Reddish <input type="checkbox"/> Red		<input type="checkbox"/> Reddish <input type="checkbox"/> Red		<input type="checkbox"/> Reddish <input type="checkbox"/> Red	
<input type="checkbox"/> Yellowish <input type="checkbox"/> Yellow		<input type="checkbox"/> Yellowish <input type="checkbox"/> Yellow		<input type="checkbox"/> Yellowish <input type="checkbox"/> Yellow		<input type="checkbox"/> Yellowish <input type="checkbox"/> Yellow	
<input type="checkbox"/> Blueish <input type="checkbox"/> Blue		<input type="checkbox"/> Blueish <input type="checkbox"/> Blue		<input type="checkbox"/> Blueish <input type="checkbox"/> Blue		<input type="checkbox"/> Blueish <input type="checkbox"/> Blue	
COMPOSITION: <input checked="" type="checkbox"/> Silty <input type="checkbox"/> Sandy <input type="checkbox"/> Clayey				COMPOSITION: <input type="checkbox"/> Silty <input type="checkbox"/> Sandy <input type="checkbox"/> Clayey			
<input type="checkbox"/> Peat <input type="checkbox"/> Silt <input checked="" type="checkbox"/> Sand <input type="checkbox"/> Clay Other _____				<input type="checkbox"/> Peat <input type="checkbox"/> Silt <input type="checkbox"/> Sand <input type="checkbox"/> Clay Other _____			
INCLUSIONS: <b>NONE</b>				INCLUSIONS:			
DIMENSIONS: (l) <b>0.61</b> m x (w) <b>0.66</b> m x (d) <b>0.26</b> m				DIMENSIONS: (l) _____ m x (w) _____ m x (d) _____ m			
FUNCTION: <b>N/A</b>				FUNCTION:			
FINDS: <b>NONE</b>				FINDS:			
S.F.:		ENVIRO:		S.F.:		ENVIRO:	
PHOTO- Sheet No. <b>2</b>		JPEG NO. <b>6856-7</b>		B /W- Sheet No		B /W- SHOT NO.	
Digital Set No.- <b>a</b>				B/W Set No.-			
Date <b>10/11/12</b>		Initials <b>TDO</b>		Checked By		Data entry	

CUT


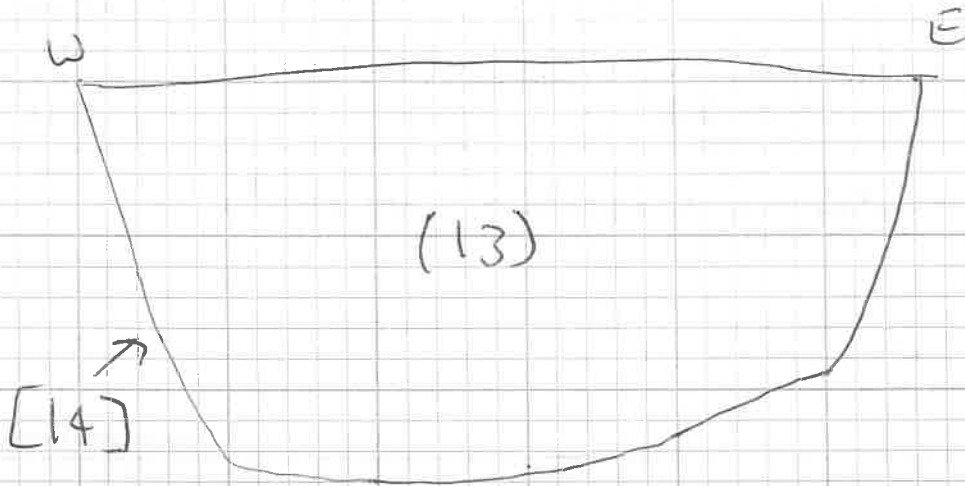
[14]

FILLS

(13)

25 20 15 10

SKETCH SECTION (REMEMBER SCALE)



SCALE

SKETCH PLAN:

MATRIX:

SITE CODE <b>XSFADP 21</b>		TRENCH/AREA /GRID SQ		CUT NO. <b>[15]</b>		<b>PCA</b> <small>PRE-CONSTRUCT ARCHAEOLOGY</small>	
CONTEXT TYPES <b>CIF</b>		FEATURE TYPE <b>Gully / DITCH</b>		FUNCTION <b>BOUNDARY</b>			
FILLS <b>(16)</b>						SHEET Nos. <b>1</b>	
LENGTH <b>20m</b>	WIDTH/DIA <b>0.5m</b>	DEPTH <b>0.07m</b>	PLAN <b>GPS</b>		SECTION Nos <b>#84</b>		
INTERPRETATION SUMMARY:  <p style="font-size: 1.2em;">Pass. boundary but unsure for what purpose, shallow &amp; located close to the smaller ring ditch. No finds/dating.</p>							
Continuation sheet used? <input type="checkbox"/>							
CUT NO.: <b>[15]</b>							
SHAPE: <input checked="" type="checkbox"/> Sub- <input type="checkbox"/> Rectangular <input type="checkbox"/> Square <input type="checkbox"/> Circular <input checked="" type="checkbox"/> Linear <input type="checkbox"/> Curvilinear Other _____							
SIDES: <input type="checkbox"/> Vertical <input type="checkbox"/> Steep <input type="checkbox"/> Undercutting <input type="checkbox"/> Sloped <input type="checkbox"/> Moderate <input checked="" type="checkbox"/> Gentle Other _____							
BREAK OF SLOPE: <input type="checkbox"/> Sharp <input type="checkbox"/> Gradual <input checked="" type="checkbox"/> Diffuse							
BASE: <input checked="" type="checkbox"/> Flat <input type="checkbox"/> Concave <input type="checkbox"/> V-Shaped <input type="checkbox"/> Sloping <input type="checkbox"/> Uneven Other _____							
ORIENTATION: <input type="checkbox"/> N-S <input checked="" type="checkbox"/> E-W <input type="checkbox"/> NE-SW <input type="checkbox"/> NW-SE Other _____							
DEPOSIT NO.: <b>(16)</b> Fill of <b>1</b> of <b>1</b>				DEPOSIT NO.: _____ Fill of _____ of _____			
COMPACTION: <input type="checkbox"/> Compact <input type="checkbox"/> Moderate <input checked="" type="checkbox"/> Loose <input type="checkbox"/> Friable				COMPACTION: <input type="checkbox"/> Compact <input type="checkbox"/> Moderate <input type="checkbox"/> Loose <input type="checkbox"/> Friable			
COLOUR: <input type="checkbox"/> Light <input checked="" type="checkbox"/> Mid- <input type="checkbox"/> Dark				COLOUR: <input type="checkbox"/> Light <input type="checkbox"/> Mid- <input type="checkbox"/> Dark			
<input type="checkbox"/> Brownish <input checked="" type="checkbox"/> Brown <input checked="" type="checkbox"/> Greyish <input type="checkbox"/> Grey <input type="checkbox"/> Orangey <input type="checkbox"/> Orange <input type="checkbox"/> Yellow <input type="checkbox"/> Yellow <input type="checkbox"/> Blueish <input type="checkbox"/> Blue				<input type="checkbox"/> Brownish <input type="checkbox"/> Brown <input type="checkbox"/> Greyish <input type="checkbox"/> Grey <input type="checkbox"/> Orangey <input type="checkbox"/> Orange <input type="checkbox"/> Yellow <input type="checkbox"/> Yellow <input type="checkbox"/> Blueish <input type="checkbox"/> Blue			
COMPOSITION: <input checked="" type="checkbox"/> Silty <input type="checkbox"/> Sandy <input type="checkbox"/> Clayey				COMPOSITION: <input type="checkbox"/> Silty <input checked="" type="checkbox"/> Sandy <input type="checkbox"/> Clayey			
<input type="checkbox"/> Peat <input type="checkbox"/> Silt <input checked="" type="checkbox"/> Sand <input type="checkbox"/> Clay Other _____				<input type="checkbox"/> Peat <input type="checkbox"/> Silt <input type="checkbox"/> Sand <input type="checkbox"/> Clay Other _____			
INCLUSIONS: <b>Gravel</b>				INCLUSIONS:			
DIMENSIONS: (l) <b>20m</b> m x (w) <b>0.5</b> m x (d) <b>0.07</b> m				DIMENSIONS: (l) _____ m x (w) _____ m x (d) _____ m			
FUNCTION: <b>BOUNDARY</b>				FUNCTION:			
FINDS: <b>N/A</b>				FINDS:			
S.F.: <b>N/A</b>		ENVIRO: <b>N/A</b>		S.F.:		ENVIRO:	
PHOTO- Sheet No. <b>1</b>		JPEG NO. <b>0841-4</b>		B/W- Sheet No. _____		B/W- SHOT NO. _____	
Digital Set No.- <b>2</b>				B/W Set No.- _____			
Date <b>10/11/21</b>		Initials <b>NPD</b>		Checked By _____		Data entry _____	

CUT

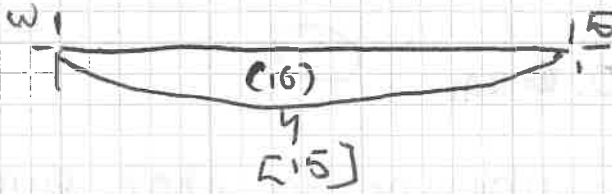
[15]

FILLS

(16)

13 10 11 28

SKETCH SECTION (REMEMBER SCALE)

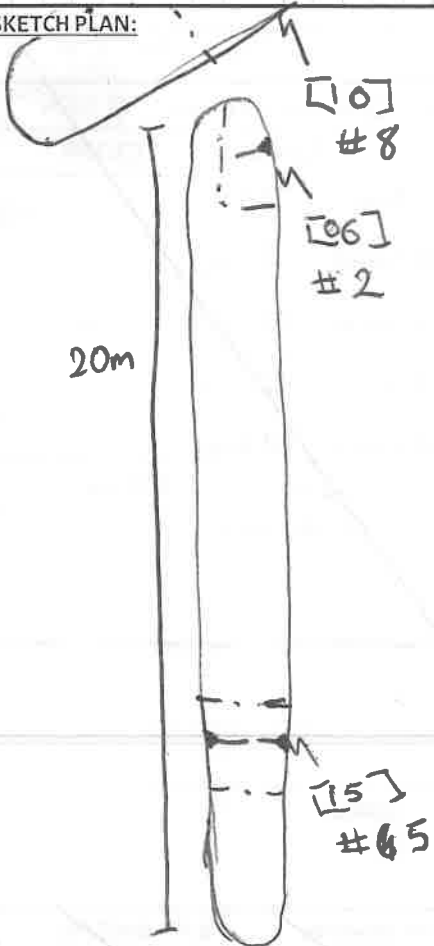


NTS.



SCALE

SKETCH PLAN:



MATRIX:



SITE CODE <b>VSFAOP 21</b>		TRENCH/AREA /GRID SQ		CUT NO. <b>[17]</b>		<b>PCA</b> <small>PRE-CONSTRUCT ARCHAEOLOGY</small>	
CONTEXT TYPES <b>C/K</b>		FEATURE TYPE <b>DITCH</b>		FUNCTION <b>Unknown</b>			
FILLS <b>(18)</b>						SHEET Nos. <b>1</b>	
LENGTH <b>1.2</b>	WIDTH/DIA <b>0.75m</b>	DEPTH <b>0.28m</b>	PLAN /GPS <b>(circled)</b>		SECTION Nos <b>#85</b>		
INTERPRETATION SUMMARY: <b>Ditch, no finds to suggest date or function - doesn't appear to be a boundary.</b>							
Continuation sheet used? <input type="checkbox"/>							
CUT NO.: <b>(18)</b>							
SHAPE: <input checked="" type="checkbox"/> Sub- <input type="checkbox"/> Rectangular <input type="checkbox"/> Square <input type="checkbox"/> Circular <input checked="" type="checkbox"/> Linear <input type="checkbox"/> Curvilinear Other _____							
SIDES: <input type="checkbox"/> Vertical <input type="checkbox"/> Steep <input type="checkbox"/> Undercutting <input checked="" type="checkbox"/> Sloped <input type="checkbox"/> Moderate <input type="checkbox"/> Gentle Other _____							
BREAK OF SLOPE: <input type="checkbox"/> Sharp <input checked="" type="checkbox"/> Gradual <input type="checkbox"/> Diffuse							
BASE: <input type="checkbox"/> Flat <input type="checkbox"/> Concave <input type="checkbox"/> V-Shaped <input checked="" type="checkbox"/> Sloping <input type="checkbox"/> Uneven Other _____							
ORIENTATION: <input type="checkbox"/> N-S <input checked="" type="checkbox"/> E-W <input type="checkbox"/> NE-SW <input type="checkbox"/> NW-SE Other _____							
DEPOSIT NO.: <b>(18)</b> Fill <b>1</b> of <b>1</b>				DEPOSIT NO.: _____ Fill _____ of _____			
COMPACTION: <input type="checkbox"/> Compact <input checked="" type="checkbox"/> Moderate <input type="checkbox"/> Loose <input type="checkbox"/> Friable				COMPACTION: <input type="checkbox"/> Compact <input type="checkbox"/> Moderate <input type="checkbox"/> Loose <input type="checkbox"/> Friable			
COLOUR: <input type="checkbox"/> Light <input checked="" type="checkbox"/> Mid- <input type="checkbox"/> Dark				COLOUR: <input type="checkbox"/> Light <input type="checkbox"/> Mid- <input type="checkbox"/> Dark			
<input type="checkbox"/> Brownish <input checked="" type="checkbox"/> Brown <input checked="" type="checkbox"/> Greyish <input type="checkbox"/> Grey <input type="checkbox"/> Orangey <input type="checkbox"/> Orange <input type="checkbox"/> Yellowy <input type="checkbox"/> Yellow <input type="checkbox"/> Blueish <input type="checkbox"/> Blue				<input type="checkbox"/> Brownish <input type="checkbox"/> Brown <input type="checkbox"/> Greyish <input type="checkbox"/> Grey <input type="checkbox"/> Orangey <input type="checkbox"/> Orange <input type="checkbox"/> Yellowy <input type="checkbox"/> Yellow <input type="checkbox"/> Blueish <input type="checkbox"/> Blue			
COMPOSITION: <input checked="" type="checkbox"/> Silty <input type="checkbox"/> Sandy <input type="checkbox"/> Clayey				COMPOSITION: <input type="checkbox"/> Silty <input type="checkbox"/> Sandy <input type="checkbox"/> Clayey			
<input type="checkbox"/> Peat <input type="checkbox"/> Silt <input checked="" type="checkbox"/> Sand <input type="checkbox"/> Clay Other _____				<input type="checkbox"/> Peat <input type="checkbox"/> Silt <input type="checkbox"/> Sand <input type="checkbox"/> Clay Other _____			
INCLUSIONS: <b>Stones</b>				INCLUSIONS:			
DIMENSIONS: (l) <b>1.2</b> m x (w) <b>0.75</b> m x (d) <b>0.28</b> m				DIMENSIONS: (l) _____ m x (w) _____ m x (d) _____ m			
FUNCTION: <b>Unknown</b>				FUNCTION:			
FINDS: <b>N/A</b>				FINDS:			
S.F.: <b>N/A</b>		ENVIRO: <b>N/A</b>		S.F.:		ENVIRO:	
PHOTO- Sheet No. <b>2</b>		JPEG NO. <b>6845-8</b>		B/W- Sheet No. _____		B/W- SHOT NO. _____	
Digital Set No.- <b>9</b>				B/W Set No.- _____			
Date <b>10/11/21</b>		Initials <b>NPD</b>		Checked By _____		Data entry _____	

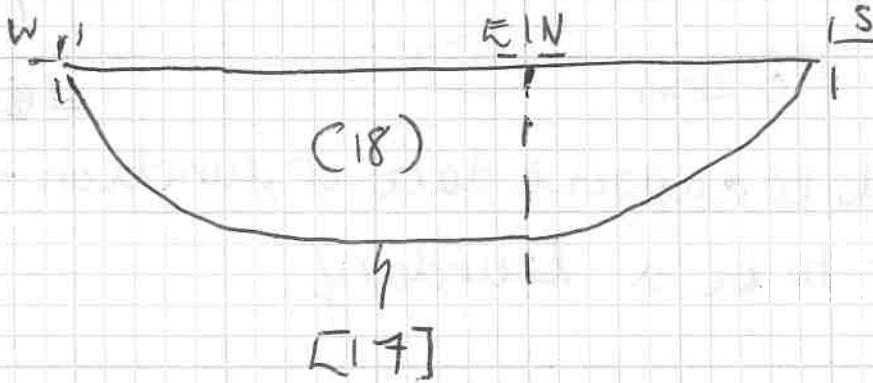
CUT

[17]

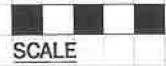
FILLS

(18)

SKETCH SECTION (REMEMBER SCALE)

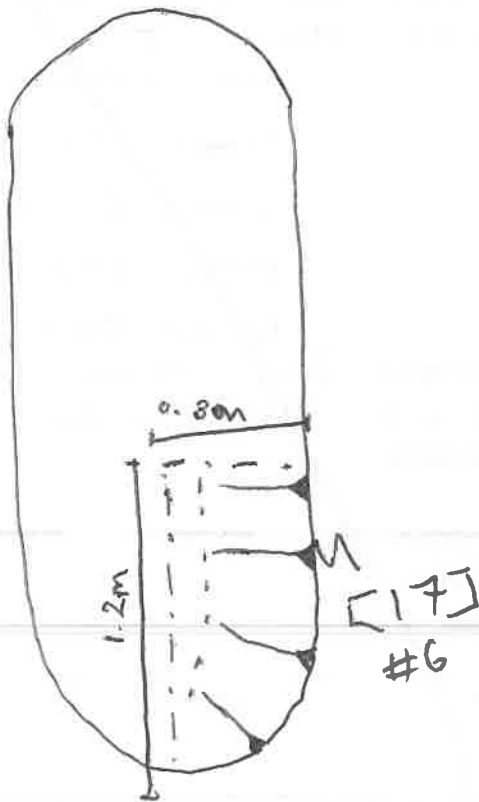


NTS



SCALE

SKETCH PLAN:



MATRIX:





SITE CODE <b>XSFADP 21</b>		TRENCH/AREA /GRID SQ		CUT NO. <b>[19]</b>	
CONTEXT TYPES <b>(IK)</b>		FEATURE TYPE <b>Post Hole</b>		FUNCTION <b>POST</b>	
FILLS <b>(20)</b>					SHEET Nos. <b>1</b>
LENGTH <b>0.4</b>	WIDTH/DIA <b>0.37m</b>	DEPTH <b>0.17m</b>	PLAN <b>(GPS)</b>	SECTION Nos <b>#6</b>	
INTERPRETATION SUMMARY: <b>Poss. post hole, maybe related to nearby mod. pit No finds</b>					
Continuation sheet used? <input type="checkbox"/>					
CUT NO.: <del>(19)</del> <b>[19]</b>					
SHAPE: <input checked="" type="checkbox"/> Sub- <input type="checkbox"/> Rectangular <input type="checkbox"/> Square <input checked="" type="checkbox"/> Circular <input type="checkbox"/> Linear <input type="checkbox"/> Curvilinear Other _____					
SIDES: <input type="checkbox"/> Vertical <input checked="" type="checkbox"/> Steep <input type="checkbox"/> Undercutting <input checked="" type="checkbox"/> Sloped <input type="checkbox"/> Moderate <input type="checkbox"/> Gentle Other _____					
BREAK OF SLOPE: <input checked="" type="checkbox"/> Sharp <input type="checkbox"/> Gradual <input type="checkbox"/> Diffuse					
BASE: <input type="checkbox"/> Flat <input type="checkbox"/> Concave <input type="checkbox"/> V-Shaped <input checked="" type="checkbox"/> Sloping <input type="checkbox"/> Uneven Other _____					
ORIENTATION: <input type="checkbox"/> N-S <input type="checkbox"/> E-W <input checked="" type="checkbox"/> NE-SW <input type="checkbox"/> NW-SE Other _____					
DEPOSIT NO.: <b>(20)</b> Fill of <b>1</b> of <b>1</b>			DEPOSIT NO.: _____ Fill of _____ of _____		
COMPACTION: <input type="checkbox"/> Compact <input checked="" type="checkbox"/> Moderate <input type="checkbox"/> Loose <input type="checkbox"/> Friable			COMPACTION: <input type="checkbox"/> Compact <input type="checkbox"/> Moderate <input type="checkbox"/> Loose <input type="checkbox"/> Friable		
COLOUR: <input type="checkbox"/> Light <input checked="" type="checkbox"/> Mid- <input type="checkbox"/> Dark			COLOUR: <input type="checkbox"/> Light <input type="checkbox"/> Mid- <input type="checkbox"/> Dark		
<input type="checkbox"/> Brownish <input checked="" type="checkbox"/> Brown <input checked="" type="checkbox"/> Greyish <input type="checkbox"/> Grey <input type="checkbox"/> Orangey <input type="checkbox"/> Orange <input type="checkbox"/> Yellowy <input type="checkbox"/> Yellow <input type="checkbox"/> Blueish <input type="checkbox"/> Blue			<input type="checkbox"/> Brownish <input type="checkbox"/> Brown <input type="checkbox"/> Greyish <input type="checkbox"/> Grey <input type="checkbox"/> Orangey <input type="checkbox"/> Orange <input type="checkbox"/> Yellowy <input type="checkbox"/> Yellow <input type="checkbox"/> Blueish <input type="checkbox"/> Blue		
COMPOSITION: <input checked="" type="checkbox"/> Silty <input type="checkbox"/> Sandy <input type="checkbox"/> Clayey			COMPOSITION: <input type="checkbox"/> Silty <input type="checkbox"/> Sandy <input type="checkbox"/> Clayey		
<input type="checkbox"/> Peat <input type="checkbox"/> Silt <input checked="" type="checkbox"/> Sand <input type="checkbox"/> Clay Other _____			<input type="checkbox"/> Peat <input type="checkbox"/> Silt <input type="checkbox"/> Sand <input type="checkbox"/> Clay Other _____		
INCLUSIONS: <b>cravel</b>			INCLUSIONS:		
DIMENSIONS: (l) <b>0.4</b> m x (w) <b>0.37</b> m x (d) <b>0.17</b> m			DIMENSIONS: (l) _____ m x (w) _____ m x (d) _____ m		
FUNCTION: <b>POST</b>			FUNCTION:		
FINDS: <b>N/A</b>			FINDS:		
S.F.: <b>N/A</b>		ENVIRO: <b>N/A</b>		S.F.: _____ ENVIRO: _____	
PHOTO- Sheet No. <b>2</b>		JPEG NO. <b>6849</b>		B/W- Sheet No. _____	
Digital Set No.- <b>9</b>				B/W Set No.- _____	
Date <b>10/11/21</b>		Initials <b>NPD</b>		Checked By _____ Data entry _____	

CUT

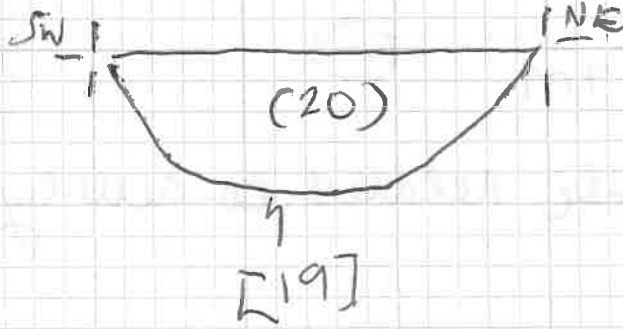
[19]

FILLS


(20)

15 209728

SKETCH SECTION (REMEMBER SCALE)

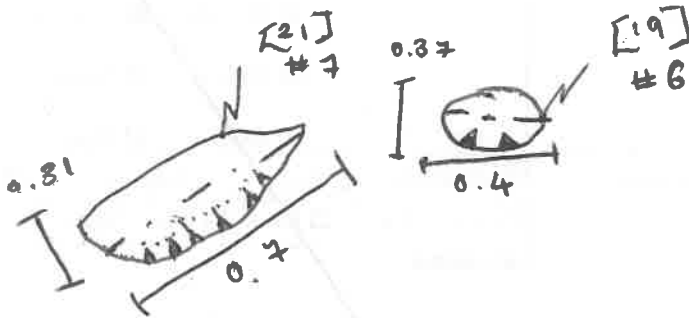


NTS



SCALE

SKETCH PLAN:



MATRIX:

(23)



(20)



[19]



(24)

SITE CODE <b>XSFADP 21</b>		TRENCH/AREA /GRID SQ		CUT NO. <del>21</del> [21]		<b>PCA</b> <small>PRE-CONSTRUCT ARCHAEOLOGY</small>	
CONTEXT TYPES <b>CF</b>		FEATURE TYPE <b>POSS POST HOLE</b>		FUNCTION <b>POST</b>			
FILLS <b>(22)</b>						SHEET Nos. <b>1</b>	
LENGTH <b>0.7</b>	WIDTH/DIA <b>0.31m</b>	DEPTH <b>0.12</b>	PLAN / <b>GPS</b>		SECTION Nos <b>#7</b>		
INTERPRETATION SUMMARY: <p><i>Pass. post hole, unclear in section but could have been interfered with by rooting/plough marks.</i></p>							
Continuation sheet used? <input type="checkbox"/>							
CUT NO.: <b>[22]</b>							
SHAPE: <input checked="" type="checkbox"/> Sub- <input type="checkbox"/> Rectangular <input type="checkbox"/> Square <input checked="" type="checkbox"/> Circular <input type="checkbox"/> Linear <input type="checkbox"/> Curvilinear Other _____							
SIDES: <input type="checkbox"/> Vertical <input type="checkbox"/> Steep <input type="checkbox"/> Undercutting <input checked="" type="checkbox"/> Sloped <input type="checkbox"/> Moderate <input type="checkbox"/> Gentle Other _____							
BREAK OF SLOPE: <input type="checkbox"/> Sharp <input checked="" type="checkbox"/> Gradual <input type="checkbox"/> Diffuse							
BASE: <input type="checkbox"/> Flat <input type="checkbox"/> Concave <input type="checkbox"/> V-Shaped <input checked="" type="checkbox"/> Sloping <input type="checkbox"/> Uneven Other _____							
ORIENTATION: <input checked="" type="checkbox"/> N-S <input type="checkbox"/> E-W <input type="checkbox"/> NE-SW <input type="checkbox"/> NW-SE Other _____							
DEPOSIT NO.: <b>(22)</b> Fill of <b>(1)</b>				DEPOSIT NO.: _____ Fill of _____			
COMPACTION: <input type="checkbox"/> Compact <input checked="" type="checkbox"/> Moderate <input type="checkbox"/> Loose <input type="checkbox"/> Friable				COMPACTION: <input type="checkbox"/> Compact <input type="checkbox"/> Moderate <input type="checkbox"/> Loose <input type="checkbox"/> Friable			
COLOUR: <input type="checkbox"/> Light <input checked="" type="checkbox"/> Mid- <input type="checkbox"/> Dark				COLOUR: <input type="checkbox"/> Light <input type="checkbox"/> Mid- <input type="checkbox"/> Dark			
<input type="checkbox"/> Brownish <input checked="" type="checkbox"/> Brown		<input type="checkbox"/> Brownish <input type="checkbox"/> Brown		<input type="checkbox"/> Brownish <input type="checkbox"/> Brown		<input type="checkbox"/> Brownish <input type="checkbox"/> Brown	
<input checked="" type="checkbox"/> Greyish <input type="checkbox"/> Grey		<input type="checkbox"/> Greyish <input type="checkbox"/> Grey		<input type="checkbox"/> Greyish <input type="checkbox"/> Grey		<input type="checkbox"/> Greyish <input type="checkbox"/> Grey	
<input type="checkbox"/> Orangey <input type="checkbox"/> Orange		<input type="checkbox"/> Orangey <input type="checkbox"/> Orange		<input type="checkbox"/> Orangey <input type="checkbox"/> Orange		<input type="checkbox"/> Orangey <input type="checkbox"/> Orange	
<input type="checkbox"/> Yellowy <input type="checkbox"/> Yellow		<input type="checkbox"/> Yellowy <input type="checkbox"/> Yellow		<input type="checkbox"/> Yellowy <input type="checkbox"/> Yellow		<input type="checkbox"/> Yellowy <input type="checkbox"/> Yellow	
<input type="checkbox"/> Blueish <input type="checkbox"/> Blue		<input type="checkbox"/> Blueish <input type="checkbox"/> Blue		<input type="checkbox"/> Blueish <input type="checkbox"/> Blue		<input type="checkbox"/> Blueish <input type="checkbox"/> Blue	
COMPOSITION: <input checked="" type="checkbox"/> Silty <input type="checkbox"/> Sandy <input type="checkbox"/> Clayey				COMPOSITION: <input type="checkbox"/> Silty <input type="checkbox"/> Sandy <input type="checkbox"/> Clayey			
<input type="checkbox"/> Peat <input type="checkbox"/> Silt <input checked="" type="checkbox"/> Sand <input type="checkbox"/> Clay Other _____				<input type="checkbox"/> Peat <input type="checkbox"/> Silt <input type="checkbox"/> Sand <input type="checkbox"/> Clay Other _____			
INCLUSIONS: <b>Gravel, roots</b>				INCLUSIONS:			
DIMENSIONS: (l) <b>0.4</b> m x (w) <b>0.31</b> m x (d) <b>0.12</b> m				DIMENSIONS: (l) _____ m x (w) _____ m x (d) _____ m			
FUNCTION: <b>POST</b>				FUNCTION:			
FINDS: <b>NIA</b>				FINDS:			
S.F.: <b>NIA</b>		ENVIRO: <b>NIA</b>		S.F.:		ENVIRO:	
PHOTO- Sheet No. <b>2</b>		JPEG NO. <b>6858-9</b>		B/W- Sheet No		B/W- SHOT NO.	
Digital Set No.- <b>9</b>				B/W Set No			
Date <b>10/11/21</b>		Initials <b>NRD</b>		Checked By		Data entry	

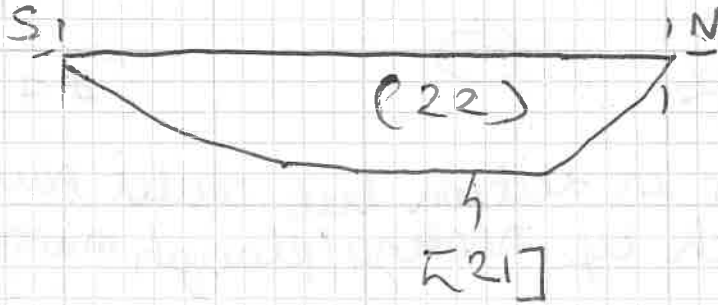
CUT


[21]

FILLS

(22)

SKETCH SECTION (REMEMBER SCALE)



NTS  
  
 SCALE

SKETCH PLAN:

Reference [29] for plan sketch

MATRIX:

(23)  
 ↓  
 (22)  
 ↓  
 [21]  
 ↓  
 (24)

SITE CODE <b>XSFADP21</b>		TRENCH/AREA /GRID SQ		CUT NO. <table border="1" style="font-size: small;"> <tr> <td>26</td> <td>27</td> <td>28</td> <td>29</td> <td>30</td> <td>31</td> <td>32</td> <td>33</td> <td>34</td> </tr> </table>		26	27	28	29	30	31	32	33	34	<b>PCA</b> <small>PRE-CONSTRUCT ARCHAEOLOGY</small>	
26	27	28	29	30	31	32	33	34								
CONTEXT TYPES		FEATURE TYPE <b>RING DITCH A</b>		FUNCTION												
FILLS <b>(25) (27) (29) (31) (33)</b>								SHEET Nos. <b>2</b>								
LENGTH	WIDTH/DIA	DEPTH	PLAN / GPS <b>CPS</b>			SECTION Nos <b>12,13,14,15,16</b>										
INTERPRETATION SUMMARY: <b>CUT OF RING DITCH A, CURVILINEAR WITH ENTRANCE AT EAST SIDE.</b> <b>SAMPLES</b> <b>(01) (02) (03) (04) (05)</b>																
Continuation sheet used? <input type="checkbox"/>																
CUT NO.:																
SHAPE: <input type="checkbox"/> Sub- <input type="checkbox"/> Rectangular <input type="checkbox"/> Square <input type="checkbox"/> Circular <input type="checkbox"/> Linear <input checked="" type="checkbox"/> Curvilinear Other _____																
SIDES: <input type="checkbox"/> Vertical <input type="checkbox"/> Steep <input type="checkbox"/> Undercutting <input type="checkbox"/> Sloped <input type="checkbox"/> Moderate <input type="checkbox"/> Gentle Other _____																
BREAK OF SLOPE: <input type="checkbox"/> Sharp <input type="checkbox"/> Gradual <input type="checkbox"/> Diffuse																
BASE: <input type="checkbox"/> Flat <input type="checkbox"/> Concave <input type="checkbox"/> V-Shaped <input type="checkbox"/> Sloping <input type="checkbox"/> Uneven Other _____																
ORIENTATION: <input type="checkbox"/> N-S <input type="checkbox"/> E-W <input type="checkbox"/> NE-SW <input type="checkbox"/> NW-SE Other _____																
DEPOSIT NO.:					DEPOSIT NO.:											
Fill of					Fill of											
COMPACTION: <input type="checkbox"/> Compact <input type="checkbox"/> Moderate <input type="checkbox"/> Loose <input type="checkbox"/> Friable					COMPACTION: <input type="checkbox"/> Compact <input type="checkbox"/> Moderate <input type="checkbox"/> Loose <input type="checkbox"/> Friable											
COLOUR: <input type="checkbox"/> Light <input checked="" type="checkbox"/> Mid- <input type="checkbox"/> Dark					COLOUR: <input type="checkbox"/> Light <input type="checkbox"/> Mid- <input type="checkbox"/> Dark											
<input type="checkbox"/> Brownish <input type="checkbox"/> Brown <input type="checkbox"/> Greyish <input type="checkbox"/> Grey <input type="checkbox"/> Orangey <input type="checkbox"/> Orange <input type="checkbox"/> Yellowy <input type="checkbox"/> Yellow <input type="checkbox"/> Blueish <input type="checkbox"/> Blue					<input type="checkbox"/> Brownish <input type="checkbox"/> Brown <input type="checkbox"/> Greyish <input type="checkbox"/> Grey <input type="checkbox"/> Orangey <input type="checkbox"/> Orange <input type="checkbox"/> Yellowy <input type="checkbox"/> Yellow <input type="checkbox"/> Blueish <input type="checkbox"/> Blue											
COMPOSITION: <input type="checkbox"/> Silty <input type="checkbox"/> Sandy <input type="checkbox"/> Clayey					COMPOSITION: <input type="checkbox"/> Silty <input type="checkbox"/> Sandy <input type="checkbox"/> Clayey											
<input type="checkbox"/> Peat <input type="checkbox"/> Silt <input type="checkbox"/> Sand <input type="checkbox"/> Clay Other _____					<input checked="" type="checkbox"/> Peat <input type="checkbox"/> Silt <input type="checkbox"/> Sand <input type="checkbox"/> Clay Other _____											
INCLUSIONS:					INCLUSIONS:											
DIMENSIONS: (l) m x (w) m x (d) m					DIMENSIONS: (l) m x (w) m x (d) m											
FUNCTION:					FUNCTION:											
FINDS:					FINDS:											
S.F.:		ENVIRO:			S.F.:		ENVIRO:									
PHOTO- Sheet No.		JPEG NO. <b>6868, 70 - 75</b>			B /W- Sheet No		B/W- SHOT NO.									
Digital Set No.-		<b>6860-67</b>			B/W Set No.-											
Date		Initials			Checked By		Data entry									

CUT

FILLS

SKETCH SECTION (REMEMBER SCALE)

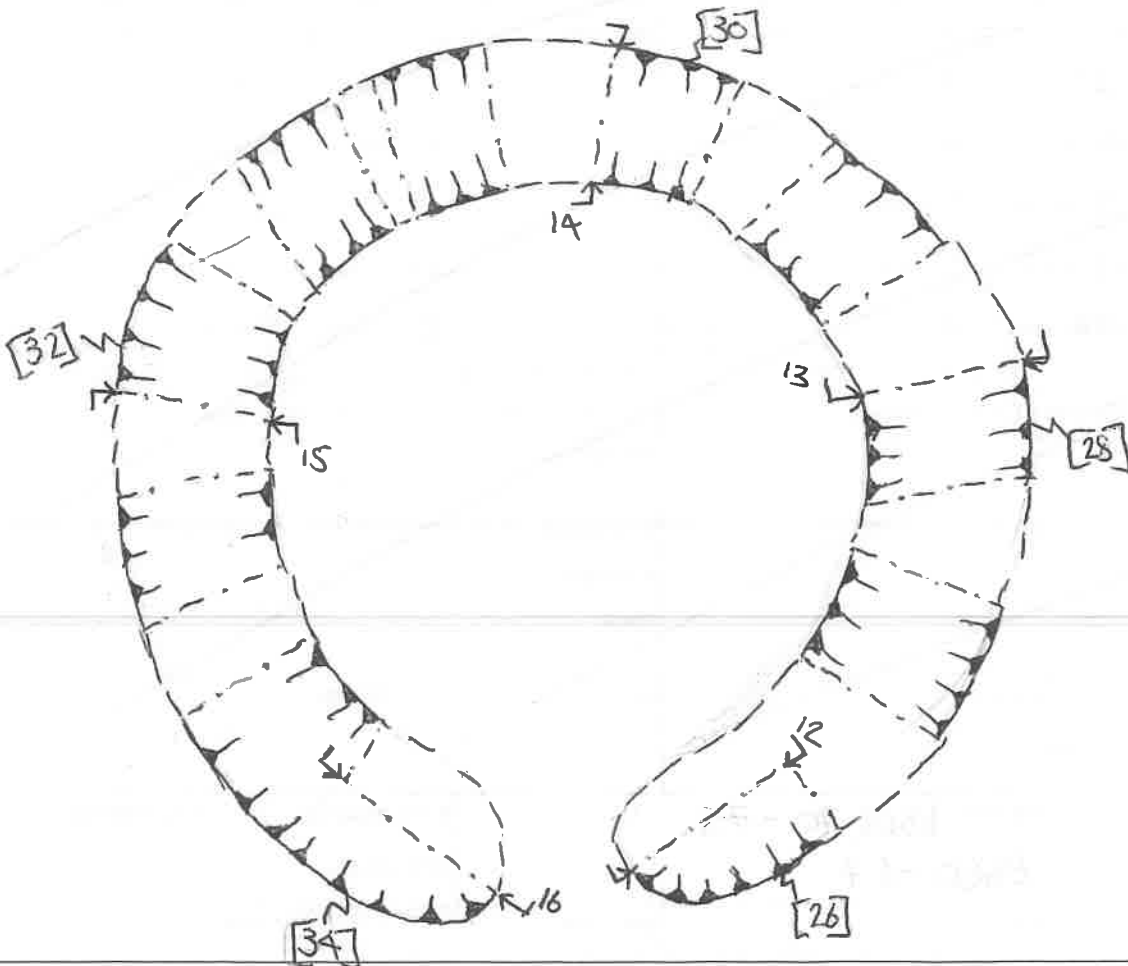
SEE

[26] [28] [30] [32] [34]



SKETCH PLAN:

MATRIX:



SITE CODE <b>XSFAPP 21</b>		TRENCH/AREA /GRID SQ		CUT NO. <b>[26]</b>		<b>PCA</b> <small>PRE-CONSTRUCT ARCHAEOLOGY</small>	
CONTEXT TYPES <b>CF</b>		FEATURE TYPE <b>Terminus/Ring Ditch</b>		FUNCTION <b>Unknown</b>			
FILLS <b>(25)</b>						SHEET Nos. <b>2</b>	
LENGTH <b>1.15m</b>	WIDTH/DIA <b>49</b> <b>0.314</b>	DEPTH <b>0.25m</b>	PLAN <b>GPS</b>		SECTION Nos <b># 12</b>		
INTERPRETATION SUMMARY: <b>Terminus of ring ditch, disturbed by a possible animal burrow, rooting and plough scars. No finds/date.</b>							
Continuation sheet used? <input type="checkbox"/>							
CUT NO.: <b>[26]</b>							
SHAPE: <input checked="" type="checkbox"/> Sub- <input type="checkbox"/> Rectangular <input type="checkbox"/> Square <input checked="" type="checkbox"/> Circular <input type="checkbox"/> Linear <input checked="" type="checkbox"/> <del>Circular</del> Other _____							
SIDES: <input type="checkbox"/> Vertical <input type="checkbox"/> Steep <input type="checkbox"/> Undercutting <input checked="" type="checkbox"/> Sloped <input type="checkbox"/> Moderate <input type="checkbox"/> Gentle Other _____							
BREAK OF SLOPE: <input type="checkbox"/> Sharp <input checked="" type="checkbox"/> Gradual <input type="checkbox"/> Diffuse							
BASE: <input type="checkbox"/> Flat <input type="checkbox"/> Concave <input type="checkbox"/> V-Shaped <input checked="" type="checkbox"/> Sloping <input type="checkbox"/> Uneven Other _____							
ORIENTATION: <input type="checkbox"/> N-S <input type="checkbox"/> E-W <input type="checkbox"/> NE-SW <input checked="" type="checkbox"/> NW-SE Other _____							
DEPOSIT NO.: <b>(25)</b> Fill of 1 of 1				DEPOSIT NO.: _____ Fill of _____			
COMPACTION: <input type="checkbox"/> Compact <input checked="" type="checkbox"/> Moderate <input type="checkbox"/> Loose <input type="checkbox"/> Friable				COMPACTION: <input type="checkbox"/> Compact <input type="checkbox"/> Moderate <input type="checkbox"/> Loose <input type="checkbox"/> Friable			
COLOUR: <input type="checkbox"/> Light <input checked="" type="checkbox"/> Mid- <input type="checkbox"/> Dark				COLOUR: <input type="checkbox"/> Light <input type="checkbox"/> Mid- <input type="checkbox"/> Dark			
<input checked="" type="checkbox"/> Brownish <input checked="" type="checkbox"/> Brown		<input type="checkbox"/> Brownish <input type="checkbox"/> Brown		<input type="checkbox"/> Brownish <input type="checkbox"/> Brown		<input type="checkbox"/> Brownish <input type="checkbox"/> Brown	
<input checked="" type="checkbox"/> Greyish <input checked="" type="checkbox"/> Grey		<input type="checkbox"/> Greyish <input type="checkbox"/> Grey		<input type="checkbox"/> Greyish <input type="checkbox"/> Grey		<input type="checkbox"/> Greyish <input type="checkbox"/> Grey	
<input type="checkbox"/> Orangey <input type="checkbox"/> Orange		<input type="checkbox"/> Orangey <input type="checkbox"/> Orange		<input type="checkbox"/> Orangey <input type="checkbox"/> Orange		<input type="checkbox"/> Orangey <input type="checkbox"/> Orange	
<input type="checkbox"/> Yellowy <input type="checkbox"/> Yellow		<input type="checkbox"/> Yellowy <input type="checkbox"/> Yellow		<input type="checkbox"/> Yellowy <input type="checkbox"/> Yellow		<input type="checkbox"/> Yellowy <input type="checkbox"/> Yellow	
<input type="checkbox"/> Blueish <input type="checkbox"/> Blue		<input type="checkbox"/> Blueish <input type="checkbox"/> Blue		<input type="checkbox"/> Blueish <input type="checkbox"/> Blue		<input type="checkbox"/> Blueish <input type="checkbox"/> Blue	
COMPOSITION: <input checked="" type="checkbox"/> Silty <input type="checkbox"/> Sandy <input type="checkbox"/> Clayey				COMPOSITION: <input type="checkbox"/> Silty <input type="checkbox"/> Sandy <input type="checkbox"/> Clayey			
<input type="checkbox"/> Peat <input type="checkbox"/> Silt <input checked="" type="checkbox"/> Sand <input type="checkbox"/> Clay Other _____				<input type="checkbox"/> Peat <input type="checkbox"/> Silt <input type="checkbox"/> Sand <input type="checkbox"/> Clay Other _____			
INCLUSIONS: <b>stones, rocks</b>				INCLUSIONS:			
DIMENSIONS: (l) <b>1.15</b> m x (w) _____ m x (d) <b>0.25</b> m				DIMENSIONS: (l) _____ m x (w) _____ m x (d) _____ m			
FUNCTION: <del>NIA</del> <b>Unknown</b>				FUNCTION:			
FINDS: <b>NIA</b>				FINDS:			
S.F.: <b>NIA</b>		ENVIRO: <b>2017</b>		S.F.:		ENVIRO:	
PHOTO- Sheet No. <b>Digital Set No.- 9</b>		JPEG NO. <b>6868-71</b>		B/W- Sheet No. <b>B/W Set No.-</b>		B/W- SHOT NO.	
Date <b>10/11/21</b>		Initials <b>NPD</b>		Checked By		Data entry	

CUT


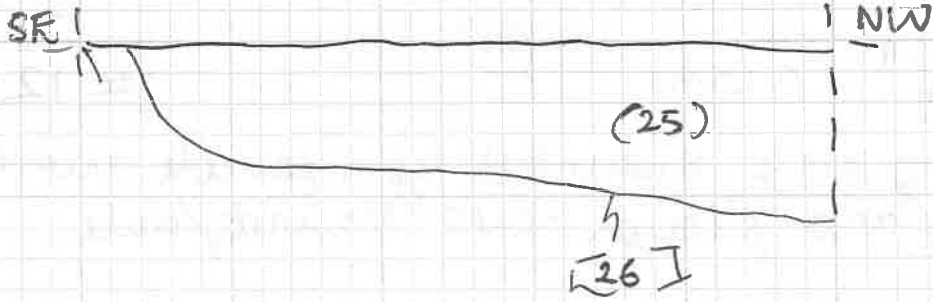
[ 26 ]

FILLS

( 25 )

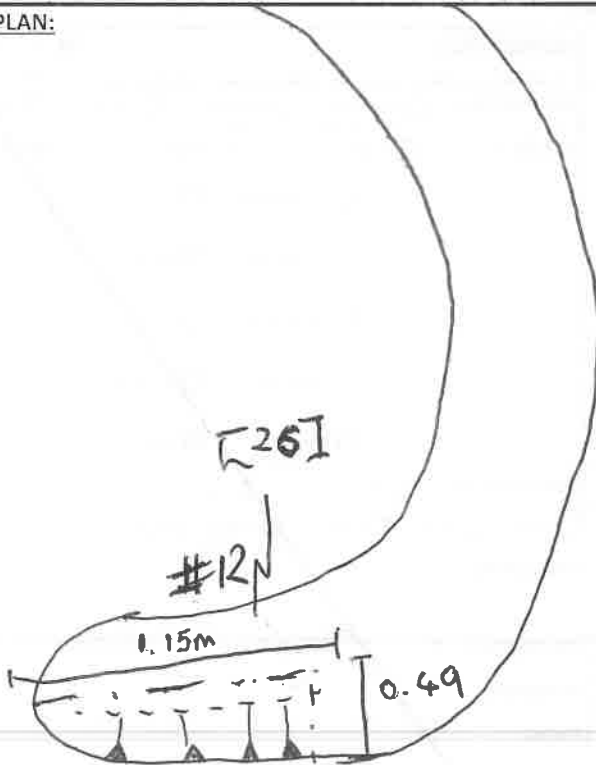
15 JAN 2018

SKETCH SECTION (REMEMBER SCALE)

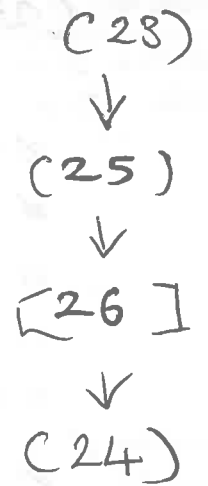


SCALE

SKETCH PLAN:



MATRIX:



SITE CODE <b>XSFAOP 21</b>		TRENCH/AREA /GRID SQ		CUT NO. <b>[28]</b>		<b>PCA</b> <small>PRE-CONSTRUCT ARCHAEOLOGY</small>	
CONTEXT TYPES <b>CIF</b>		FEATURE TYPE <b>Ring Ditch</b>		FUNCTION <b>Unknown</b>			
FILLS <b>(27)</b>						SHEET Nos. <b>1</b>	
LENGTH <b>1m</b>	WIDTH/DIA <b>0.6m</b>	DEPTH <b>0.18m</b>	PLAN <b>(GPS)</b>		SECTION Nos <b># 13</b>		
INTERPRETATION SUMMARY: <p style="font-size: 1.2em;">Section placed into ring ditch, has least amount of disturbance from ploughs/roots/animals.</p>							
Continuation sheet used? <input type="checkbox"/>							
CUT NO.: <b>[28]</b>							
SHAPE: <input checked="" type="checkbox"/> Sub- <input type="checkbox"/> Rectangular <input type="checkbox"/> Square <input checked="" type="checkbox"/> Circular <input type="checkbox"/> Linear <input checked="" type="checkbox"/> <b>Curvilinear</b> Other _____							
SIDES: <input type="checkbox"/> Vertical <input type="checkbox"/> Steep <input type="checkbox"/> Undercutting <input checked="" type="checkbox"/> Sloped <input type="checkbox"/> Moderate <input type="checkbox"/> Gentle Other _____							
BREAK OF SLOPE: <input type="checkbox"/> Sharp <input checked="" type="checkbox"/> Gradual <input type="checkbox"/> Diffuse							
BASE: <input type="checkbox"/> Flat <input type="checkbox"/> Concave <input type="checkbox"/> V-Shaped <input checked="" type="checkbox"/> Sloping <input type="checkbox"/> Uneven Other _____							
ORIENTATION: <input checked="" type="checkbox"/> N - S <input type="checkbox"/> E - W <input type="checkbox"/> NE - SW <input type="checkbox"/> NW - SE Other _____							
DEPOSIT NO.: <b>(27)</b> Fill <b>1</b> of <b>1</b>				DEPOSIT NO.: _____ Fill _____ of _____			
COMPACTION: <input type="checkbox"/> Compact <input checked="" type="checkbox"/> Moderate <input type="checkbox"/> Loose <input type="checkbox"/> Friable				COMPACTION: <input type="checkbox"/> Compact <input type="checkbox"/> Moderate <input type="checkbox"/> Loose <input type="checkbox"/> Friable			
COLOUR: <input type="checkbox"/> Light <input type="checkbox"/> Mid- <input type="checkbox"/> Dark				COLOUR: <input type="checkbox"/> Light <input type="checkbox"/> Mid- <input type="checkbox"/> Dark			
<input checked="" type="checkbox"/> Brownish <input type="checkbox"/> Brown <input type="checkbox"/> Greyish <input checked="" type="checkbox"/> Grey <input type="checkbox"/> Orangey <input type="checkbox"/> Orange <input type="checkbox"/> Yellowy <input type="checkbox"/> Yellow <input type="checkbox"/> Blueish <input type="checkbox"/> Blue		<input type="checkbox"/> Brownish <input type="checkbox"/> Brown <input type="checkbox"/> Greyish <input type="checkbox"/> Grey <input type="checkbox"/> Orangey <input type="checkbox"/> Orange <input type="checkbox"/> Yellowy <input type="checkbox"/> Yellow <input type="checkbox"/> Blueish <input type="checkbox"/> Blue					
COMPOSITION: <input checked="" type="checkbox"/> Silty <input type="checkbox"/> Sandy <input type="checkbox"/> Clayey				COMPOSITION: <input type="checkbox"/> Silty <input type="checkbox"/> Sandy <input type="checkbox"/> Clayey			
<input type="checkbox"/> Peat <input type="checkbox"/> Silt <input checked="" type="checkbox"/> Sand <input type="checkbox"/> Clay Other _____				<input type="checkbox"/> Peat <input type="checkbox"/> Silt <input type="checkbox"/> Sand <input type="checkbox"/> Clay Other _____			
INCLUSIONS: <b>Gravel, stones, roots</b>				INCLUSIONS:			
DIMENSIONS: (l) <b>1</b> m x (w) <b>0.6</b> m x (d) <b>0.18</b> m				DIMENSIONS: (l) _____ m x (w) _____ m x (d) _____ m			
FUNCTION: <b>Unknown</b>				FUNCTION: _____			
FINDS: <b>N/A</b>				FINDS: _____			
S.F.: <b>N/A</b>		ENVIRO: <b>[037]</b>		S.F.: _____		ENVIRO: _____	
PHOTO- Sheet No. <b>1</b>		JPEG NO. <b>6872</b>		B/W- Sheet No. _____		B/W- SHOT NO. _____	
Digital Set No.- <b>9</b>				B/W Set No.- _____			
Date <b>10/11/21</b>		Initials <b>NPD</b>		Checked By _____		Data entry _____	

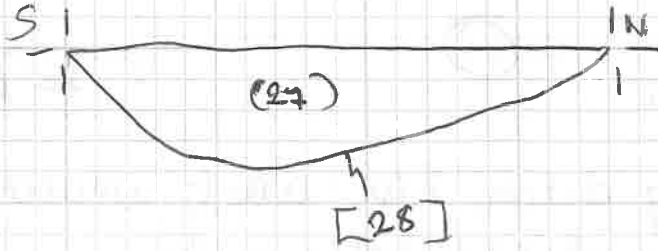
CUT

[28]

FILLS

(27)

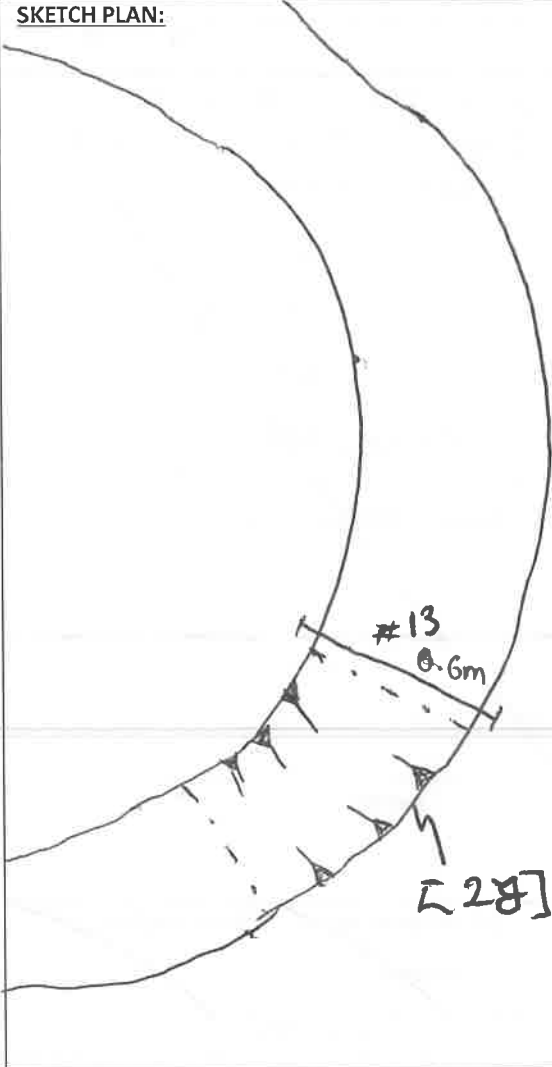
SKETCH SECTION (REMEMBER SCALE)



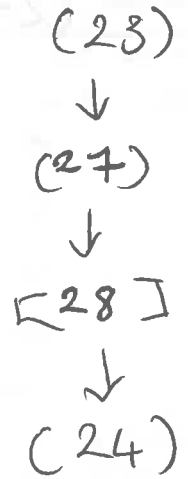
NTS



SKETCH PLAN:



MATRIX:



SITE CODE <b>XSFAOP21</b>		TRENCH/AREA /GRID SQ <b>PS</b>		CUT NO. <b>[30]</b> <del>2001</del>		<b>PCA</b> <small>PRE-CONSTRUCT ARCHAEOLOGY</small>	
CONTEXT TYPES <b>CF</b>		FEATURE TYPE <b>Ring ditch</b>		FUNCTION <b>Unknown</b>			
FILLS <b>(29)</b>						SHEET Nos. <b>2</b>	
LENGTH <b>1m</b>	WIDTH/DIA <b>0.75m</b>	DEPTH <b>0.23m</b>	PLAN <b>(GPS)</b>		SECTION Nos <b>#14</b>		
INTERPRETATION SUMMARY: <b>Ring ditch slot with the least disturbance from ploughs, roots etc.</b>  <b>No finds</b>							
Continuation sheet used? <input type="checkbox"/>							
CUT NO.: <del>2201</del> <b>5307</b>							
SHAPE: <input checked="" type="checkbox"/> Sub- <input type="checkbox"/> Rectangular <input type="checkbox"/> Square <input checked="" type="checkbox"/> Circular <input checked="" type="checkbox"/> Linear <input checked="" type="checkbox"/> Curvilinear Other _____							
SIDES: <input type="checkbox"/> Vertical <input type="checkbox"/> Steep <input type="checkbox"/> Undercutting <input checked="" type="checkbox"/> Sloped <input type="checkbox"/> Moderate <input type="checkbox"/> Gentle Other _____							
BREAK OF SLOPE: <input type="checkbox"/> Sharp <input checked="" type="checkbox"/> Gradual <input type="checkbox"/> Diffuse							
BASE: <input type="checkbox"/> Flat <input type="checkbox"/> Concave <input type="checkbox"/> V-Shaped <input checked="" type="checkbox"/> Sloping <input type="checkbox"/> Uneven Other _____							
ORIENTATION: <input type="checkbox"/> N - S <input checked="" type="checkbox"/> E - W <input type="checkbox"/> NE - SW <input type="checkbox"/> NW - SE Other _____							
DEPOSIT NO.: <b>(29)</b> Fill 1 of 1				DEPOSIT NO.: _____ Fill _____ of _____			
COMPACTION: <input type="checkbox"/> Compact <input checked="" type="checkbox"/> Moderate <input type="checkbox"/> Loose <input type="checkbox"/> Friable				COMPACTION: <input type="checkbox"/> Compact <input type="checkbox"/> Moderate <input type="checkbox"/> Loose <input type="checkbox"/> Friable			
COLOUR: <input type="checkbox"/> Light <input type="checkbox"/> Mid- <input type="checkbox"/> Dark				COLOUR: <input type="checkbox"/> Light <input type="checkbox"/> Mid- <input type="checkbox"/> Dark			
<input checked="" type="checkbox"/> Brownish <input type="checkbox"/> Brown <input type="checkbox"/> Greyish <input checked="" type="checkbox"/> Grey <input type="checkbox"/> Orangey <input type="checkbox"/> Orange <input type="checkbox"/> Yellowy <input type="checkbox"/> Yellow <input type="checkbox"/> Blueish <input type="checkbox"/> Blue				<input type="checkbox"/> Brownish <input type="checkbox"/> Brown <input type="checkbox"/> Greyish <input type="checkbox"/> Grey <input type="checkbox"/> Orangey <input type="checkbox"/> Orange <input type="checkbox"/> Yellowy <input checked="" type="checkbox"/> Yellow <input type="checkbox"/> Blueish <input type="checkbox"/> Blue			
COMPOSITION: <input checked="" type="checkbox"/> Silty <input type="checkbox"/> Sandy <input type="checkbox"/> Clayey				COMPOSITION: <input type="checkbox"/> Silty <input type="checkbox"/> Sandy <input type="checkbox"/> Clayey			
<input type="checkbox"/> Peat <input type="checkbox"/> Silt <input checked="" type="checkbox"/> Sand <input type="checkbox"/> Clay Other _____				<input type="checkbox"/> Peat <input type="checkbox"/> Silt <input type="checkbox"/> Sand <input type="checkbox"/> Clay Other _____			
INCLUSIONS: <b>stones, roots</b>				INCLUSIONS:			
DIMENSIONS: (l) <b>1</b> m x (w) <b>0.75</b> m x (d) <b>0.23</b> m				DIMENSIONS: (l) _____ m x (w) _____ m x (d) _____ m			
FUNCTION: <b>Unknown</b>				FUNCTION:			
FINDS: <b>N/A</b>				FINDS:			
S.F.: <b>N/A</b>		ENVIRO: <b>N/A [047]</b>		S.F.:		ENVIRO:	
PHOTO- Sheet No. Digital Set No.- <b>9</b>		JPEG NO. <b>6873</b>		B /W- Sheet No. B/W Set No.-		B /W- SHOT NO.	
Date <b>10/11/21</b>		Initials <b>NPD</b>		Checked By		Data entry	

CUT

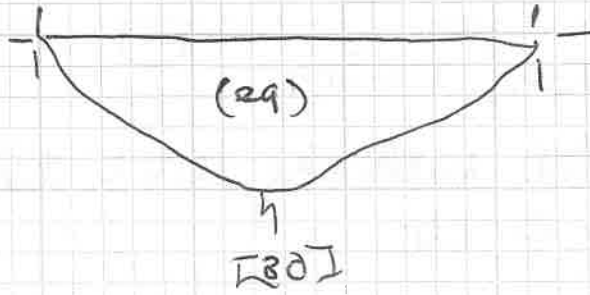
[30]

FILLS

(29)

15 10 17 24

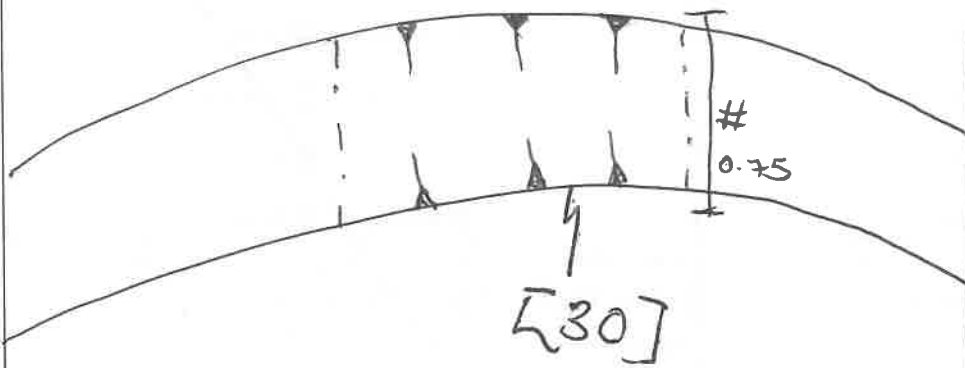
SKETCH SECTION (REMEMBER SCALE)



NTS

SCALE

SKETCH PLAN:



MATRIX:

(23)



(29)



[50]



(24)

SITE CODE <b>XSFAOP 21</b>		TRENCH/AREA /GRID SQ <b>(18)</b>		CUT NO. <b>[32]</b>		<b>PCA</b> <small>PRE-CONSTRUCT ARCHAEOLOGY</small>	
CONTEXT TYPES <b>CIF</b>		FEATURE TYPE <b>Ring Ditch</b>		FUNCTION <b>Unknown</b>			
FILLS <b>(31)</b>						SHEET Nos. <b>2</b>	
LENGTH <b>1m</b>	WIDTH/DIA <b>0.65m</b>	DEPTH <b>0.28m</b>	PLAN / <b>GPS</b>		SECTION Nos <b>#15</b>		
INTERPRETATION SUMMARY: <b>Ring ditch section least disturbed by ploughs/ animals/ roots.</b> <b>No finds</b>							
Continuation sheet used? <input type="checkbox"/>							
CUT NO.: <b>[32]</b>							
SHAPE: <input checked="" type="checkbox"/> Sub- <input type="checkbox"/> Rectangular <input type="checkbox"/> Square <input checked="" type="checkbox"/> Circular <input type="checkbox"/> Linear <input checked="" type="checkbox"/> Curvilinear, Other _____							
SIDES: <input type="checkbox"/> Vertical <input type="checkbox"/> Steep <input type="checkbox"/> Undercutting <input checked="" type="checkbox"/> Sloped <input type="checkbox"/> Moderate <input type="checkbox"/> Gentle Other _____							
BREAK OF SLOPE: <input type="checkbox"/> Sharp <input checked="" type="checkbox"/> Gradual <input type="checkbox"/> Diffuse							
BASE: <input type="checkbox"/> Flat <input type="checkbox"/> Concave <input type="checkbox"/> V-Shaped <input checked="" type="checkbox"/> Sloping <input type="checkbox"/> Uneven Other _____							
ORIENTATION: <input checked="" type="checkbox"/> N-S <input type="checkbox"/> E-W <input type="checkbox"/> NE-SW <input type="checkbox"/> NW-SE Other _____							
DEPOSIT NO.: <b>(31)</b> Fill of <b>1/1</b>				DEPOSIT NO.: _____ Fill of _____			
COMPACTION: <input type="checkbox"/> Compact <input checked="" type="checkbox"/> Moderate <input type="checkbox"/> Loose <input type="checkbox"/> Friable				COMPACTION: <input type="checkbox"/> Compact <input type="checkbox"/> Moderate <input type="checkbox"/> Loose <input type="checkbox"/> Friable			
COLOUR: <input type="checkbox"/> Light <input type="checkbox"/> Mid- <input type="checkbox"/> Dark				COLOUR: <input type="checkbox"/> Light <input type="checkbox"/> Mid- <input type="checkbox"/> Dark			
<input checked="" type="checkbox"/> Brownish <input type="checkbox"/> Brown <input type="checkbox"/> Greyish <input checked="" type="checkbox"/> Grey <input type="checkbox"/> Orangey <input type="checkbox"/> Orange <input type="checkbox"/> Yellowy <input type="checkbox"/> Yellow <input type="checkbox"/> Blueish <input type="checkbox"/> Blue				<input type="checkbox"/> Brownish <input type="checkbox"/> Brown <input type="checkbox"/> Greyish <input type="checkbox"/> Grey <input type="checkbox"/> Orangey <input type="checkbox"/> Orange <input type="checkbox"/> Yellowy <input type="checkbox"/> Yellow <input type="checkbox"/> Blueish <input type="checkbox"/> Blue			
COMPOSITION: <input checked="" type="checkbox"/> Silty <input type="checkbox"/> Sandy <input type="checkbox"/> Clayey				COMPOSITION: <input type="checkbox"/> Silty <input type="checkbox"/> Sandy <input type="checkbox"/> Clayey			
<input type="checkbox"/> Peat <input type="checkbox"/> Silt <input checked="" type="checkbox"/> Sand <input type="checkbox"/> Clay Other _____				<input type="checkbox"/> Peat <input type="checkbox"/> Silt <input type="checkbox"/> Sand <input type="checkbox"/> Clay Other _____			
INCLUSIONS: <b>Gravel / roots</b>				INCLUSIONS:			
DIMENSIONS: (l) <b>1</b> m x (w) <b>0.65</b> m x (d) <b>0.28</b> m				DIMENSIONS: (l) _____ m x (w) _____ m x (d) _____ m			
FUNCTION: <b>Unknown</b>				FUNCTION:			
FINDS: <b>N/A</b>				FINDS:			
S.F.: <b>N/A</b>		ENVIRO: <b>[05]</b>		S.F.:		ENVIRO:	
PHOTO- Sheet No.		JPEG NO.		B /W- Sheet No		B /W- SHOT NO.	
Digital Set No.- <b>9</b>		<b>8874</b>		B/W Set No.-			
Date <b>10/11/21</b>		Initials <b>NPD</b>		Checked By		Data entry	

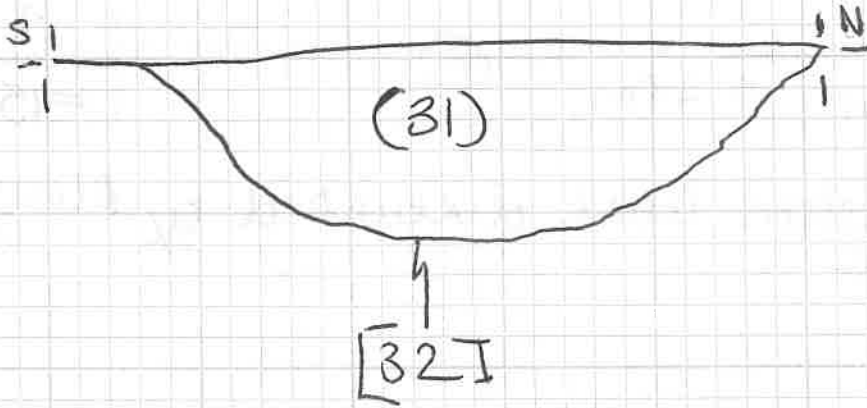
CUT

[32]

FILLS

(31)

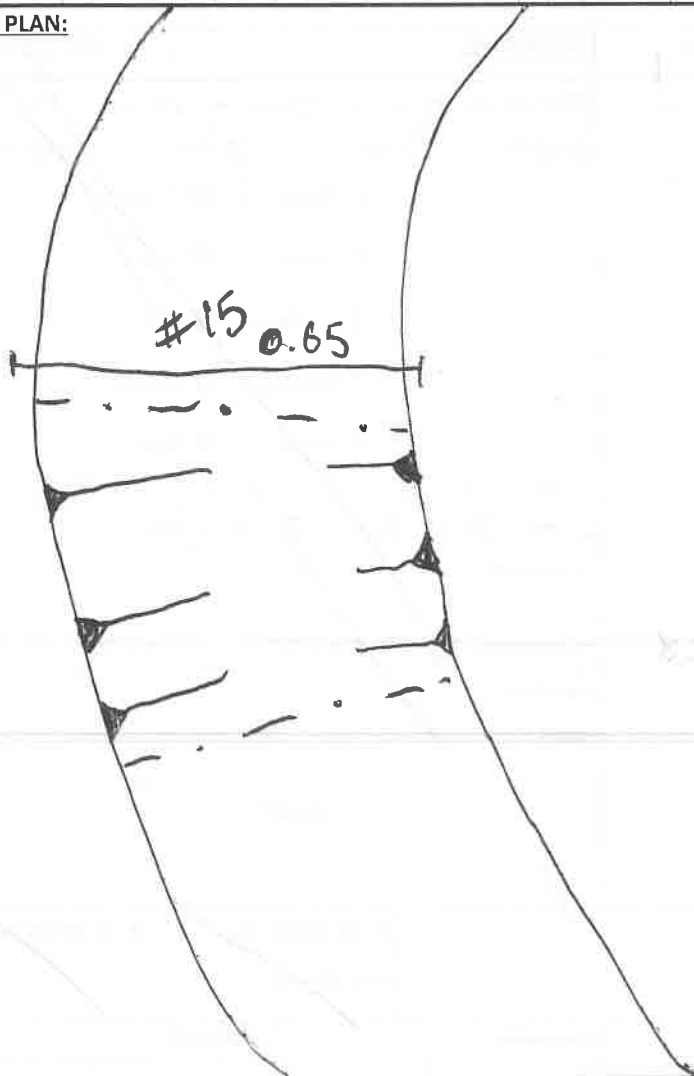
SKETCH SECTION (REMEMBER SCALE)



NTS

SCALE

SKETCH PLAN:



MATRIX:

(28)



(31)



[32]



(24)

SITE CODE <b>X5FADP 21</b>		TRENCH/AREA /GRID SQ		CUT NO. <b>[34]</b>		<b>PCA</b> <small>PRE-CONSTRUCT ARCHAEOLOGY</small>	
CONTEXT TYPES <b>CIF</b>		FEATURE TYPE <b>Ring Ditch Terminus</b>		FUNCTION <b>Unknown</b>			
FILLS <b>(33)</b>						SHEET Nos. <b>2</b>	
LENGTH <b>0.8</b>	WIDTH/DIA <b>0.44</b>	DEPTH <b>0.17</b>	PLAN <b>GPS</b>		SECTION Nos <b>#16</b>		
INTERPRETATION SUMMARY: Ditch terminus of ring ditch, <del>discontinuity</del> <b>has some interference</b> from roots/ploughs, no finds. Gap in ring ditch appears to be intentional but unsure of funct- ion & date.							
Continuation sheet used? <input type="checkbox"/>							
CUT NO.: <b>[34]</b>							
SHAPE: <input checked="" type="checkbox"/> Sub- <input type="checkbox"/> Rectangular <input type="checkbox"/> Square <input checked="" type="checkbox"/> Circular <input type="checkbox"/> Linear <input checked="" type="checkbox"/> Curvilinear Other _____							
SIDES: <input type="checkbox"/> Vertical <input type="checkbox"/> Steep <input type="checkbox"/> Undercutting <input checked="" type="checkbox"/> Sloped <input type="checkbox"/> Moderate <input type="checkbox"/> Gentle Other _____							
BREAK OF SLOPE: <input type="checkbox"/> Sharp <input checked="" type="checkbox"/> Gradual <input type="checkbox"/> Diffuse							
BASE: <input type="checkbox"/> Flat <input type="checkbox"/> Concave <input type="checkbox"/> V-Shaped <input checked="" type="checkbox"/> Sloping <input type="checkbox"/> Uneven Other _____							
ORIENTATION: <input type="checkbox"/> N-S <input type="checkbox"/> E-W <input checked="" type="checkbox"/> NE-SW <input type="checkbox"/> NW-SE Other _____							
DEPOSIT NO.: <b>(33)</b> Fill 1 of 1				DEPOSIT NO.: _____ Fill _____ of _____			
COMPACTION: <input type="checkbox"/> Compact <input checked="" type="checkbox"/> Moderate <input type="checkbox"/> Loose <input type="checkbox"/> Friable				COMPACTION: <input type="checkbox"/> Compact <input type="checkbox"/> Moderate <input type="checkbox"/> Loose <input type="checkbox"/> Friable			
COLOUR: <input type="checkbox"/> Light <input checked="" type="checkbox"/> Mid- <input type="checkbox"/> Dark				COLOUR: <input type="checkbox"/> Light <input type="checkbox"/> Mid- <input type="checkbox"/> Dark			
<input checked="" type="checkbox"/> Brownish <input type="checkbox"/> Brown <input type="checkbox"/> Greyish <input checked="" type="checkbox"/> Grey <input type="checkbox"/> Orangey <input type="checkbox"/> Orange <input type="checkbox"/> Yellowy <input type="checkbox"/> Yellow <input type="checkbox"/> Blueish <input type="checkbox"/> Blue				<input type="checkbox"/> Brownish <input type="checkbox"/> Brown <input type="checkbox"/> Greyish <input type="checkbox"/> Grey <input type="checkbox"/> Orangey <input type="checkbox"/> Orange <input type="checkbox"/> Yellowy <input type="checkbox"/> Yellow <input type="checkbox"/> Blueish <input type="checkbox"/> Blue			
COMPOSITION: <input checked="" type="checkbox"/> Silty <input type="checkbox"/> Sandy <input type="checkbox"/> Clayey				COMPOSITION: <input type="checkbox"/> Silty <input type="checkbox"/> Sandy <input type="checkbox"/> Clayey			
<input type="checkbox"/> Peat <input type="checkbox"/> Silt <input checked="" type="checkbox"/> Sand <input type="checkbox"/> Clay Other _____				<input type="checkbox"/> Peat <input type="checkbox"/> Silt <input type="checkbox"/> Sand <input type="checkbox"/> Clay Other _____			
INCLUSIONS: <b>Gravel</b>				INCLUSIONS:			
DIMENSIONS: (l) <b>0.8</b> m x (w) _____ m x (d) <b>0.17</b> m				DIMENSIONS: (l) _____ m x (w) _____ m x (d) _____ m			
FUNCTION: <b>Unknown</b>				FUNCTION:			
FINDS: <b>N/A</b>				FINDS:			
S.F.: <b>N/A</b>		ENVIRO: <b>T027</b>		S.F.:		ENVIRO:	
PHOTO- Sheet No.		JPEG NO.		B /W- Sheet No		B /W- SHOT NO.	
Digital Set No.- <b>9</b>		<b>6875</b>		B/W Set No.-			
Date <b>10/11/21</b>		Initials <b>NDD</b>		Checked By		Data entry	

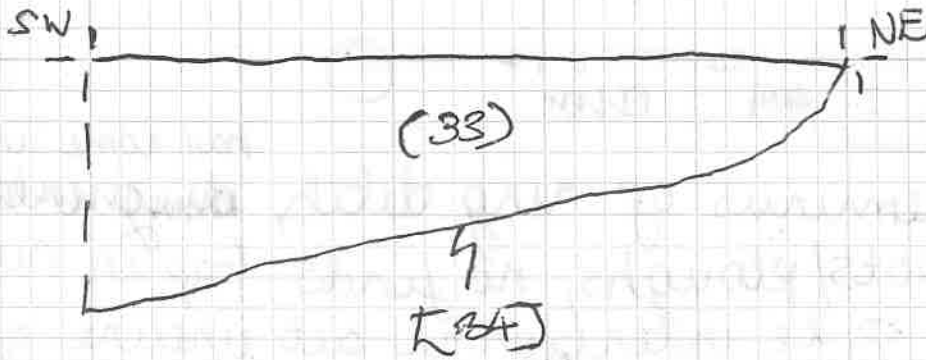
CUT

[34]

FILLS

(33)

SKETCH SECTION (REMEMBER SCALE)

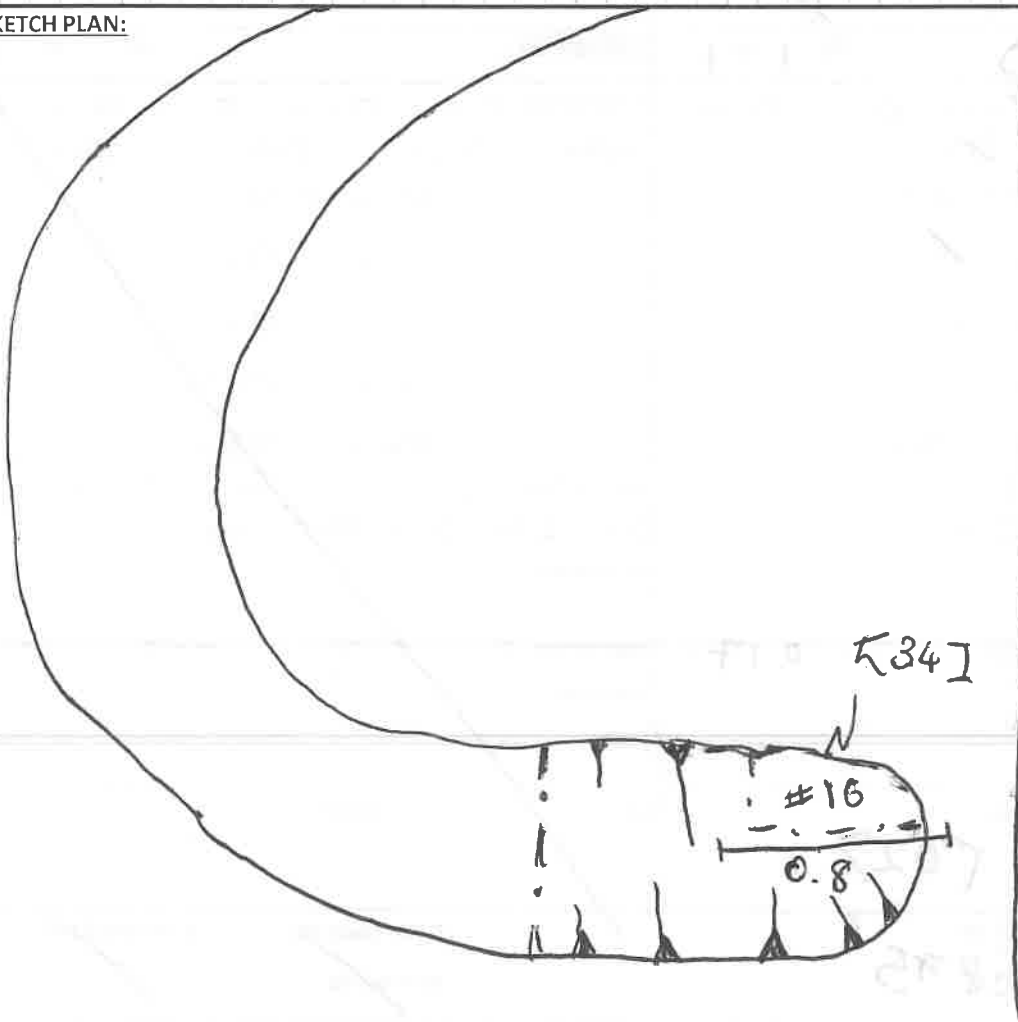


NTS

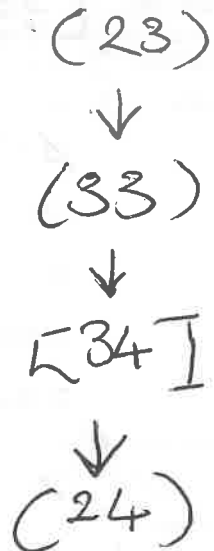


SCALE

SKETCH PLAN:



MATRIX:



SITE CODE <b>XSFA0P 21</b>		TRENCH/AREA /GRID SQ <b>(73) (62) (28)</b>		CUT NO. <b>[38]</b>		<b>PCA</b> <small>PRE-CONSTRUCT ARCHAEOLOGY</small>	
CONTEXT TYPES <b>C/F</b>		FEATURE TYPE <b>Post hole</b>		FUNCTION <b>Post</b>			
FILLS <b>(35)(36)(37)</b>						SHEET Nos. <b>1</b>	
LENGTH <b>0.73m</b>	WIDTH/DIA <b>0.62 m</b>	DEPTH <b>0.64m</b>	PLAN / GPS <b>(circled)</b>		SECTION Nos <b># 24</b>		
INTERPRETATION SUMMARY: <b>Pass. post hole with poss. outline of a post pipe, a lot of charcoal present, large pieces that look able to possibly carbon date. Bottom fill is more compact, possible it was under the post. No finds other than chunks of charcoal located adjacent to ring ditch 'entrance'.</b>							
CUT NO.: <b>[38]</b>							
SHAPE: <input checked="" type="checkbox"/> Sub- <input type="checkbox"/> Rectangular <input type="checkbox"/> Square <input checked="" type="checkbox"/> Circular <input checked="" type="checkbox"/> Linear <input type="checkbox"/> Curvilinear Other _____							
SIDES: <input checked="" type="checkbox"/> Vertical <input checked="" type="checkbox"/> Steep <input type="checkbox"/> Undercutting <input type="checkbox"/> Sloped <input type="checkbox"/> Moderate <input type="checkbox"/> Gentle Other _____							
BREAK OF SLOPE: <input checked="" type="checkbox"/> Sharp <input type="checkbox"/> Gradual <input type="checkbox"/> Diffuse							
BASE: <input checked="" type="checkbox"/> Flat <input type="checkbox"/> Concave <input type="checkbox"/> V-Shaped <input type="checkbox"/> Sloping <input type="checkbox"/> Uneven Other _____							
ORIENTATION: <input checked="" type="checkbox"/> N-S <input type="checkbox"/> E-W <input type="checkbox"/> NE-SW <input type="checkbox"/> NW-SE Other _____							
DEPOSIT NO.: <b>(35)</b> Fill <b>2</b> of <b>3</b>				DEPOSIT NO.: <b>(36)</b> Fill <b>3</b> of <b>3</b>			
COMPACTION: <input type="checkbox"/> Compact <input checked="" type="checkbox"/> Moderate <input type="checkbox"/> Loose <input type="checkbox"/> Friable				COMPACTION: <input type="checkbox"/> Compact <input checked="" type="checkbox"/> Moderate <input type="checkbox"/> Loose <input type="checkbox"/> Friable			
COLOUR: <input type="checkbox"/> Light <input type="checkbox"/> Mid- <input type="checkbox"/> Dark				COLOUR: <input checked="" type="checkbox"/> Light <input type="checkbox"/> Mid- <input type="checkbox"/> Dark			
<input checked="" type="checkbox"/> Brownish <input type="checkbox"/> Brown <input type="checkbox"/> Greyish <input checked="" type="checkbox"/> Grey <input type="checkbox"/> Orangey <input type="checkbox"/> Orange <input type="checkbox"/> Yellowy <input type="checkbox"/> Yellow <input type="checkbox"/> Blueish <input type="checkbox"/> Blue				<input checked="" type="checkbox"/> Brownish <input type="checkbox"/> Brown <input type="checkbox"/> Greyish <input checked="" type="checkbox"/> Grey <input type="checkbox"/> Orangey <input type="checkbox"/> Orange <input type="checkbox"/> Yellowy <input type="checkbox"/> Yellow <input type="checkbox"/> Blueish <input type="checkbox"/> Blue			
COMPOSITION: <input checked="" type="checkbox"/> Silty <input type="checkbox"/> Sandy <input type="checkbox"/> Clayey				COMPOSITION: <input checked="" type="checkbox"/> Silty <input type="checkbox"/> Sandy <input type="checkbox"/> Clayey			
<input type="checkbox"/> Peat <input type="checkbox"/> Silt <input checked="" type="checkbox"/> Sand <input type="checkbox"/> Clay Other _____				<input type="checkbox"/> Peat <input type="checkbox"/> Silt <input checked="" type="checkbox"/> Sand <input type="checkbox"/> Clay Other _____			
INCLUSIONS: <b>Charcoal, roots, stones</b>				INCLUSIONS: <b>Charcoal, roots, stones</b>			
DIMENSIONS: (l) <b>0.7</b> m x (w) <b>0.62</b> m x (d) <b>0.57</b> m				DIMENSIONS: (l) <b>0.7</b> m x (w) <b>0.62</b> m x (d) <b>0.52</b> m			
FUNCTION: <b>Post</b>				FUNCTION: <b>fill</b>			
FINDS: <b>N/A</b>				FINDS: <b>N/A</b>			
S.F.:		ENVIRO: <b>&lt;067</b>		S.F.:		ENVIRO: <del>&lt;067</del> <del>&lt;067</del> <b>&lt;07</b>	
PHOTO- Sheet No. <b>Digital Set No.- 9</b>		JPEG NO. <b>6876-77</b>		B/W- Sheet No. <b>B/W Set No.-</b>		B/W- SHOT NO.	
Date <b>11/11/21</b>		Initials <b>NPD</b>		Checked By		Data entry	

Continuation sheet used?

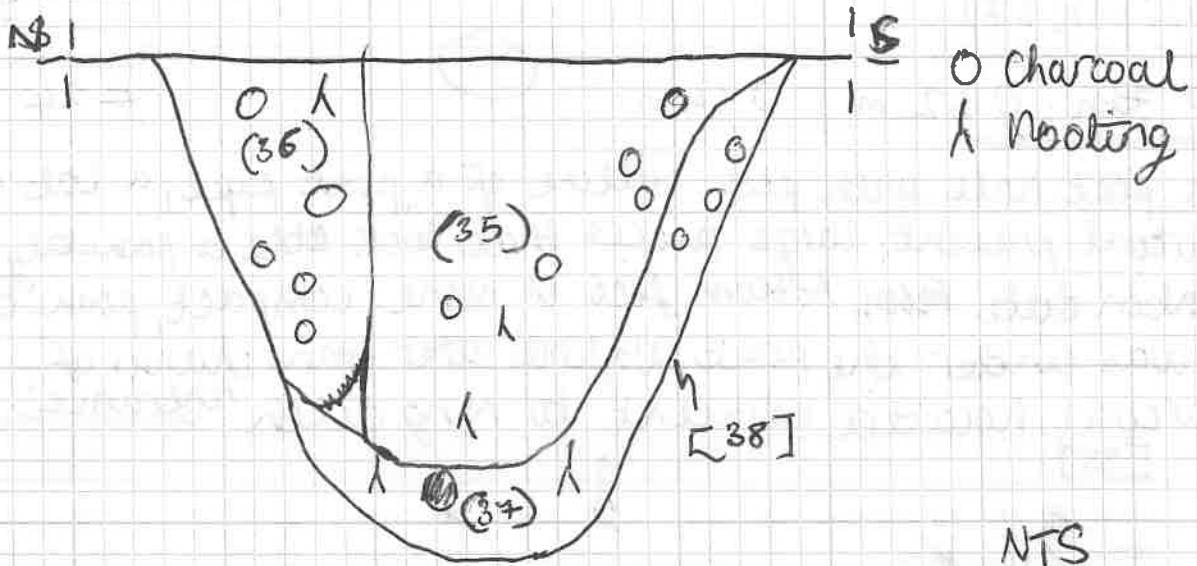
CUT

FILLS

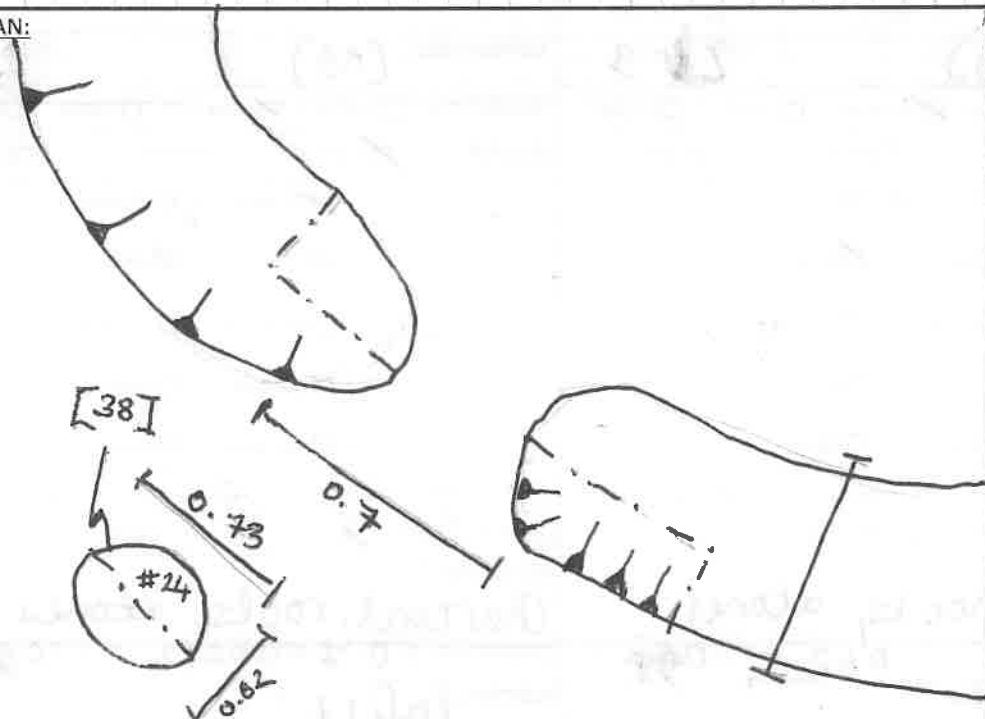
[38]

(35) (36) (37)

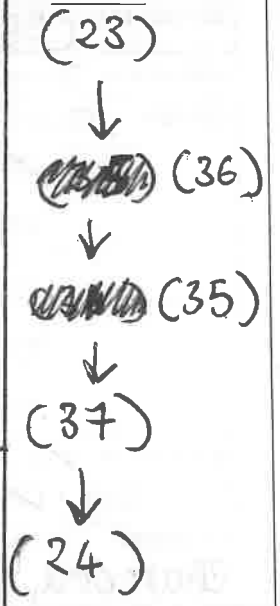
SKETCH SECTION (REMEMBER SCALE)



SKETCH PLAN:



MATRIX:



SITE CODE <b>XSFADP21</b>		TRENCH/AREA /GRID SQ <b>RING DITCH B</b>		CUT NO. <b>[40]</b>		<b>PCA</b> <small>PRE-CONSTRUCT ARCHAEOLOGY</small>	
CONTEXT TYPES <b>C + F</b>		FEATURE TYPE <b>RING DITCH</b>		FUNCTION <b>N/A</b>			
FILLS <b>(39)</b>						SHEET Nos. <b>2</b>	
LENGTH <b>1.00</b>	WIDTH/DIA <b>0.59</b>	DEPTH <b>0.16</b>	PLAN / GPS		SECTION Nos <b>19</b>		
INTERPRETATION SUMMARY: <b>Ring ditch section. <del>possible pottery</del> Possible find of fire cracked Flint fragment</b>							
Continuation sheet used? <input type="checkbox"/>							
CUT NO.: <b>[40]</b>							
SHAPE: <input type="checkbox"/> Sub- <input type="checkbox"/> Rectangular <input type="checkbox"/> Square <input type="checkbox"/> Circular <input type="checkbox"/> Linear <input checked="" type="checkbox"/> Curvilinear Other _____							
SIDES: <input type="checkbox"/> Vertical <input type="checkbox"/> Steep <input type="checkbox"/> Undercutting <input type="checkbox"/> Sloped <input checked="" type="checkbox"/> Moderate <input type="checkbox"/> Gentle Other _____							
BREAK OF SLOPE: <input type="checkbox"/> Sharp <input checked="" type="checkbox"/> Gradual <input type="checkbox"/> Diffuse							
BASE: <input type="checkbox"/> Flat <input checked="" type="checkbox"/> Concave <input type="checkbox"/> V-Shaped <input type="checkbox"/> Sloping <input type="checkbox"/> Uneven Other _____							
ORIENTATION: <input type="checkbox"/> N - S <input type="checkbox"/> E - W <input checked="" type="checkbox"/> NE - SW <input type="checkbox"/> NW - SE Other _____							
DEPOSIT NO.: <b>(39)</b> Fill of				DEPOSIT NO.: _____ Fill of			
COMPACTION: <input type="checkbox"/> Compact <input checked="" type="checkbox"/> Moderate <input type="checkbox"/> Loose <input type="checkbox"/> Friable				COMPACTION: <input type="checkbox"/> Compact <input type="checkbox"/> Moderate <input checked="" type="checkbox"/> Loose <input type="checkbox"/> Friable			
COLOUR: <input type="checkbox"/> Light <input checked="" type="checkbox"/> Mid- <input type="checkbox"/> Dark				COLOUR: <input type="checkbox"/> Light <input type="checkbox"/> Mid- <input type="checkbox"/> Dark			
<input type="checkbox"/> Brownish <input checked="" type="checkbox"/> Brown <input checked="" type="checkbox"/> Greyish <input type="checkbox"/> Grey <input type="checkbox"/> Orangey <input type="checkbox"/> Orange <input type="checkbox"/> Yellowy <input type="checkbox"/> Yellow <input type="checkbox"/> Blueish <input type="checkbox"/> Blue				<input type="checkbox"/> Brownish <input type="checkbox"/> Brown <input type="checkbox"/> Greyish <input type="checkbox"/> Grey <input type="checkbox"/> Orangey <input type="checkbox"/> Orange <input type="checkbox"/> Yellowy <input type="checkbox"/> Yellow <input type="checkbox"/> Blueish <input type="checkbox"/> Blue			
COMPOSITION: <input checked="" type="checkbox"/> Silty <input type="checkbox"/> Sandy <input type="checkbox"/> Clayey				COMPOSITION: <input type="checkbox"/> Silty <input type="checkbox"/> Sandy <input type="checkbox"/> Clayey			
<input type="checkbox"/> Peat <input type="checkbox"/> Silt <input checked="" type="checkbox"/> Sand <input type="checkbox"/> Clay Other _____				<input type="checkbox"/> Peat <input type="checkbox"/> Silt <input type="checkbox"/> Sand <input type="checkbox"/> Clay Other _____			
INCLUSIONS: <b>Rare v small rounded stones</b>				INCLUSIONS:			
DIMENSIONS: (l) <b>1.00</b> m x (w) <b>0.59</b> m x (d) <b>0.16</b> m				DIMENSIONS: (l) _____ m x (w) _____ m x (d) _____ m			
FUNCTION: <b>N/A</b>				FUNCTION:			
FINDS: <b><del>possible pottery</del> poss fire cracked Flint</b>				FINDS:			
S.F.:		ENVIRO:		S.F.:		ENVIRO:	
PHOTO- Sheet No.		JPEG NO.		B /W- Sheet No		B /W- SHOT NO.	
Digital Set No.- <b>9</b>		<b>6891</b>		B/W Set No.-			
Date <b>11/11/21</b>		Initials <b>TDO</b>		Checked By		Data entry	

CUT

[40]

FILLS

(39)

15' (0.7) x

SKETCH SECTION (REMEMBER SCALE)



SKETCH PLAN:

MATRIX:

See [52]

SITE CODE <b>XSFADP21</b>	TRENCH/AREA /GRID SQ <b>RING DITCH B</b>	CUT NO. <b>[42]</b>	<b>PCA</b> <small>PRE-CONSTRUCT ARCHAEOLOGY</small>
------------------------------	---	------------------------	--

CONTEXT TYPES <b>C + F</b>	FEATURE TYPE <b>RING DITCH</b>	FUNCTION <b>N/A</b>
-------------------------------	-----------------------------------	------------------------

FILLS <b>(41)</b>				SHEET Nos. <b>2</b>
LENGTH <b>1.00</b>	WIDTH/DIA <b>0.54</b>	DEPTH <b>0.15</b>	PLAN / GPS	SECTION Nos <b>20</b>

INTERPRETATION SUMMARY:  
*Ring ditch slot. No finds.*

Continuation sheet used?

CUT NO.: **[42]**

SHAPE: <input type="checkbox"/> Sub- <input type="checkbox"/> Rectangular <input type="checkbox"/> Square <input type="checkbox"/> Circular <input type="checkbox"/> Linear <input checked="" type="checkbox"/> Curvilinear <input type="checkbox"/> Other _____
SIDES: <input type="checkbox"/> Vertical <input type="checkbox"/> Steep <input type="checkbox"/> Undercutting <input type="checkbox"/> Sloped <input checked="" type="checkbox"/> Moderate <input type="checkbox"/> Gentle <input type="checkbox"/> Other _____
BREAK OF SLOPE: <input type="checkbox"/> Sharp <input checked="" type="checkbox"/> Gradual <input type="checkbox"/> Diffuse
BASE: <input type="checkbox"/> Flat <input checked="" type="checkbox"/> Concave <input type="checkbox"/> V-Shaped <input type="checkbox"/> Sloping <input type="checkbox"/> Uneven <input type="checkbox"/> Other _____
ORIENTATION: <input type="checkbox"/> N-S <input checked="" type="checkbox"/> E-W <input type="checkbox"/> NE-SW <input type="checkbox"/> NW-SE <input type="checkbox"/> Other _____

DEPOSIT NO.: <b>(41)</b> Fill <b>1</b> of <b>1</b>	DEPOSIT NO.: _____ Fill _____ of _____
--	--

COMPACTION: <input type="checkbox"/> Compact <input checked="" type="checkbox"/> Moderate <input type="checkbox"/> Loose <input type="checkbox"/> Friable	COMPACTION: <input type="checkbox"/> Compact <input type="checkbox"/> Moderate <input type="checkbox"/> Loose <input type="checkbox"/> Friable
COLOUR: <input type="checkbox"/> Light <input checked="" type="checkbox"/> Mid- <input type="checkbox"/> Dark	COLOUR: <input type="checkbox"/> Light <input type="checkbox"/> Mid- <input type="checkbox"/> Dark
<input type="checkbox"/> Brownish <input checked="" type="checkbox"/> Brown <input checked="" type="checkbox"/> Greyish <input type="checkbox"/> Grey <input type="checkbox"/> Orangey <input type="checkbox"/> Orange <input type="checkbox"/> Yellowy <input type="checkbox"/> Yellow <input type="checkbox"/> Blueish <input type="checkbox"/> Blue	<input type="checkbox"/> Brownish <input type="checkbox"/> Brown <input type="checkbox"/> Greyish <input type="checkbox"/> Grey <input type="checkbox"/> Orangey <input type="checkbox"/> Orange <input type="checkbox"/> Yellowy <input type="checkbox"/> Yellow <input type="checkbox"/> Blueish <input type="checkbox"/> Blue

COMPOSITION: <input checked="" type="checkbox"/> Silty <input type="checkbox"/> Sandy <input type="checkbox"/> Clayey	COMPOSITION: <input type="checkbox"/> Silty <input type="checkbox"/> Sandy <input type="checkbox"/> Clayey
<input type="checkbox"/> Peat <input type="checkbox"/> Silt <input checked="" type="checkbox"/> Sand <input type="checkbox"/> Clay Other _____	<input type="checkbox"/> Peat <input type="checkbox"/> Silt <input type="checkbox"/> Sand <input type="checkbox"/> Clay Other _____

INCLUSIONS: <i>None Rare v small rounded stones</i>	INCLUSIONS:
--	-------------

DIMENSIONS: (l) <b>1.00</b> m x (w) <b>0.54</b> m x (d) <b>0.15</b> m	DIMENSIONS: (l) _____ m x (w) _____ m x (d) _____ m
---	---

FUNCTION: <b>N/A</b>	FUNCTION:
----------------------	-----------

FINDS: <i>None</i>	FINDS:
-----------------------	--------

S.F.:	ENVIRO: <b>&lt;10&gt;</b>	S.F.:	ENVIRO:
-------	------------------------------	-------	---------

PHOTO- Sheet No.	JPEG NO. <b>6892-3</b>	B /W- Sheet No	B /W- SHOT NO.
Digital Set No.- <b>9</b>		B/W Set No.-	

Date <b>11/11/21</b>	Initials <b>YDO</b>	Checked By	Data entry
----------------------	---------------------	------------	------------

CUT

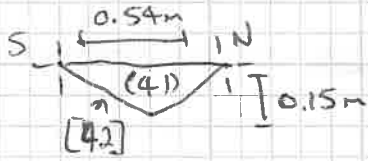
[42]

FILLS

(41)

15/09/2022

SKETCH SECTION (REMEMBER SCALE)



SKETCH PLAN:

MATRIX:

See ~~56~~ [52]

SITE CODE <b>XSFAOP 21</b>		TRENCH/AREA /GRID SQ <b>RING DITCH B</b>		CUT NO. <b>[44]</b>		<b>PCA</b> <small>PRE-CONSTRUCT ARCHAEOLOGY</small>	
CONTEXT TYPES <b>C + F</b>		FEATURE TYPE <b>RING DITCH</b>		FUNCTION <b>N/A</b>			
FILLS <b>(43)</b>						SHEET Nos. <b>2</b>	
LENGTH <b>1.00</b>	WIDTH/DIA <b>0.63</b>	DEPTH <b>0.20</b>	PLAN/ GPS		SECTION Nos <b>21</b>		
INTERPRETATION SUMMARY: <b>Ring ditch slab. No finds</b>							
Continuation sheet used? <input type="checkbox"/>							
CUT NO.: <b>[44]</b>							
SHAPE: <input type="checkbox"/> Sub- <input type="checkbox"/> Rectangular <input type="checkbox"/> Square <input type="checkbox"/> Circular <input type="checkbox"/> Linear <input checked="" type="checkbox"/> Curvilinear Other _____							
SIDES: <input type="checkbox"/> Vertical <input type="checkbox"/> Steep <input type="checkbox"/> Undercutting <input type="checkbox"/> Sloped <input checked="" type="checkbox"/> Moderate <input type="checkbox"/> Gentle Other _____							
BREAK OF SLOPE: <input type="checkbox"/> Sharp <input checked="" type="checkbox"/> Gradual <input type="checkbox"/> Diffuse							
BASE: <input type="checkbox"/> Flat <input checked="" type="checkbox"/> Concave <input type="checkbox"/> V-Shaped <input type="checkbox"/> Sloping <input type="checkbox"/> Uneven Other _____							
ORIENTATION: <input type="checkbox"/> N - S <input type="checkbox"/> E - W <input type="checkbox"/> NE - SW <input checked="" type="checkbox"/> NW - SE Other _____							
DEPOSIT NO.: <b>(43)</b> Fill 1 of 1				DEPOSIT NO.: _____ Fill _____ of _____			
COMPACTION: <input type="checkbox"/> Compact <input checked="" type="checkbox"/> Moderate <input type="checkbox"/> Loose <input type="checkbox"/> Friable				COMPACTION: <input type="checkbox"/> Compact <input type="checkbox"/> Moderate <input type="checkbox"/> Loose <input type="checkbox"/> Friable			
COLOUR: <input type="checkbox"/> Light <input checked="" type="checkbox"/> Mid- <input type="checkbox"/> Dark				COLOUR: <input type="checkbox"/> Light <input type="checkbox"/> Mid- <input type="checkbox"/> Dark			
<input type="checkbox"/> Brownish <input checked="" type="checkbox"/> Brown		<input type="checkbox"/> Brownish <input type="checkbox"/> Brown		<input type="checkbox"/> Brownish <input type="checkbox"/> Brown		<input type="checkbox"/> Brownish <input type="checkbox"/> Brown	
<input checked="" type="checkbox"/> Greyish <input type="checkbox"/> Grey		<input type="checkbox"/> Greyish <input type="checkbox"/> Grey		<input type="checkbox"/> Greyish <input type="checkbox"/> Grey		<input type="checkbox"/> Greyish <input type="checkbox"/> Grey	
<input type="checkbox"/> Orangey <input type="checkbox"/> Orange		<input type="checkbox"/> Orangey <input type="checkbox"/> Orange		<input type="checkbox"/> Orangey <input type="checkbox"/> Orange		<input type="checkbox"/> Orangey <input type="checkbox"/> Orange	
<input type="checkbox"/> Yellowy <input type="checkbox"/> Yellow		<input type="checkbox"/> Yellowy <input type="checkbox"/> Yellow		<input type="checkbox"/> Yellowy <input type="checkbox"/> Yellow		<input type="checkbox"/> Yellowy <input type="checkbox"/> Yellow	
<input type="checkbox"/> Blueish <input type="checkbox"/> Blue		<input type="checkbox"/> Blueish <input type="checkbox"/> Blue		<input type="checkbox"/> Blueish <input type="checkbox"/> Blue		<input type="checkbox"/> Blueish <input type="checkbox"/> Blue	
COMPOSITION: <input checked="" type="checkbox"/> Silty <input type="checkbox"/> Sandy <input type="checkbox"/> Clayey				COMPOSITION: <input type="checkbox"/> Silty <input type="checkbox"/> Sandy <input type="checkbox"/> Clayey			
<input type="checkbox"/> Peat <input type="checkbox"/> Silt <input checked="" type="checkbox"/> Sand <input type="checkbox"/> Clay Other _____				<input type="checkbox"/> Peat <input type="checkbox"/> Silt <input type="checkbox"/> Sand <input type="checkbox"/> Clay Other _____			
INCLUSIONS: <b>Rare v small rounded stones</b>				INCLUSIONS:			
DIMENSIONS: (l) <b>1.00</b> m x (w) <b>0.63</b> m x (d) <b>0.20</b> m				DIMENSIONS: (l) _____ m x (w) _____ m x (d) _____ m			
FUNCTION: <b>N/A</b>				FUNCTION:			
FINDS: <b>None</b>				FINDS:			
S.F.:		ENVIRO:		S.F.:		ENVIRO:	
PHOTO- Sheet No.		JPEG NO.		B /W- Sheet No		B /W- SHOT NO.	
Digital Set No.- <b>9</b>		<b>6894</b>		B/W Set No.-			
Date <b>11/11/21</b>		Initials <b>TDO</b>		Checked By		Data entry	

CUT


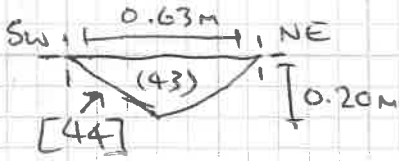
[44]

FILLS

(43)

15 10/17/20

SKETCH SECTION (REMEMBER SCALE)



SKETCH PLAN:

see  [52]

MATRIX:

SITE CODE <b>XSFADP 21</b>		TRENCH/AREA /GRID SQ <b>RING DITCH B</b>		CUT NO. <b>[46]</b>		<b>PCA</b> <small>PRE-CONSTRUCT ARCHAEOLOGY</small>	
CONTEXT TYPES <b>C + F</b>		FEATURE TYPE <b>RING DITCH</b>		FUNCTION <b>N/A</b>			
FILLS <b>(45)</b>						SHEET Nos. <b>2</b>	
LENGTH <b>1.00</b>	WIDTH/DIA <b>0.73</b>	DEPTH <b>0.23</b>	PLAN / GPS		SECTION Nos <b>22</b>		
INTERPRETATION SUMMARY: <p style="font-size: 1.2em;"><i>Ring ditch silt. No finds. Damaged by plough scar</i></p> <p style="text-align: right;">Continuation sheet used? <input type="checkbox"/></p>							
CUT NO.: <b>[46]</b>							
SHAPE: <input type="checkbox"/> Sub- <input type="checkbox"/> Rectangular <input type="checkbox"/> Square <input type="checkbox"/> Circular <input type="checkbox"/> Linear <input checked="" type="checkbox"/> Curvilinear <input type="checkbox"/> Other _____							
SIDES: <input type="checkbox"/> Vertical <input type="checkbox"/> Steep <input type="checkbox"/> Undercutting <input type="checkbox"/> Sloped <input checked="" type="checkbox"/> Moderate <input type="checkbox"/> Gentle <input type="checkbox"/> Other _____							
BREAK OF SLOPE: <input type="checkbox"/> Sharp <input checked="" type="checkbox"/> Gradual <input type="checkbox"/> Diffuse							
BASE: <input type="checkbox"/> Flat <input checked="" type="checkbox"/> Concave <input type="checkbox"/> V-Shaped <input type="checkbox"/> Sloping <input type="checkbox"/> Uneven <input type="checkbox"/> Other _____							
ORIENTATION: <input type="checkbox"/> N - S <input type="checkbox"/> E - W <input checked="" type="checkbox"/> NE - SW <input type="checkbox"/> NW - SE <input type="checkbox"/> Other _____							
DEPOSIT NO.: <b>(45)</b> Fill <b>1</b> of <b>1</b>				DEPOSIT NO.: _____ Fill _____ of _____			
COMPACTION: <input type="checkbox"/> Compact <input checked="" type="checkbox"/> Moderate <input type="checkbox"/> Loose <input type="checkbox"/> Friable				COMPACTION: <input type="checkbox"/> Compact <input type="checkbox"/> Moderate <input type="checkbox"/> Loose <input type="checkbox"/> Friable			
COLOUR: <input type="checkbox"/> Light <input checked="" type="checkbox"/> Mid- <input type="checkbox"/> Dark				COLOUR: <input type="checkbox"/> Light <input type="checkbox"/> Mid- <input type="checkbox"/> Dark			
<input type="checkbox"/> Brownish <input checked="" type="checkbox"/> Brown		<input checked="" type="checkbox"/> Greyish <input type="checkbox"/> Grey		<input type="checkbox"/> Brownish <input type="checkbox"/> Brown		<input type="checkbox"/> Greyish <input type="checkbox"/> Grey	
<input type="checkbox"/> Orangey <input type="checkbox"/> Orange		<input type="checkbox"/> Yellowy <input type="checkbox"/> Yellow		<input type="checkbox"/> Orangey <input type="checkbox"/> Orange		<input type="checkbox"/> Yellowy <input type="checkbox"/> Yellow	
<input type="checkbox"/> Blueish <input type="checkbox"/> Blue				<input type="checkbox"/> Blueish <input type="checkbox"/> Blue			
COMPOSITION: <input checked="" type="checkbox"/> Silty <input type="checkbox"/> Sandy <input type="checkbox"/> Clayey				COMPOSITION: <input type="checkbox"/> Silty <input type="checkbox"/> Sandy <input type="checkbox"/> Clayey			
<input type="checkbox"/> Peat <input type="checkbox"/> Silt <input checked="" type="checkbox"/> Sand <input type="checkbox"/> Clay Other _____				<input type="checkbox"/> Peat <input type="checkbox"/> Silt <input type="checkbox"/> Sand <input type="checkbox"/> Clay Other _____			
INCLUSIONS: <i>Base vs small rounded stones</i>				INCLUSIONS:			
DIMENSIONS: (l) <b>1.00</b> m x (w) <b>0.73</b> m x (d) <b>0.23</b> m				DIMENSIONS: (l) _____ m x (w) _____ m x (d) _____ m			
FUNCTION: <b>N/A</b>				FUNCTION:			
FINDS: <b>None</b>				FINDS:			
S.F.:		ENVIRO: <b>&lt;08&gt;</b>		S.F.:		ENVIRO:	
PHOTO- Sheet No.		JPEG NO.		B /W- Sheet No		B /W- SHOT NO.	
Digital Set No.- <b>9</b>		<b>6896</b>		B/W Set No.-			
Date <b>11/11/21</b>		Initials <b>TDO</b>		Checked By		Data entry	

CUT

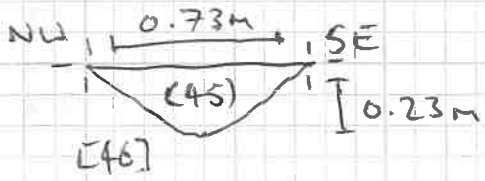
[46]

FILLS

(45)

IS AFFIX

SKETCH SECTION (REMEMBER SCALE)



SCALE

SKETCH PLAN:

MATRIX:

see ~~[46]~~ [52]

SITE CODE <b>XSFAOP 21</b>		TRENCH/AREA /GRID SQ <b>RING DITCH B</b>		CUT NO. <b>[48]</b>		<b>PCA</b> <small>PRE-CONSTRUCT ARCHAEOLOGY</small>	
CONTEXT TYPES <b>C + F</b>		FEATURE TYPE <b>PIT</b>		FUNCTION <b>NIA</b>			
FILLS <b>(47)</b>						SHEET Nos. <b>2</b>	
LENGTH <b>0.40</b>	WIDTH/DIA <b>0.35</b>	DEPTH <b>0.12</b>	PLAN / GPS		SECTION Nos <b>23</b>		
INTERPRETATION SUMMARY: <b>Possible pit / posthole in centre of Ring ditch. No finds.</b>							
Continuation sheet used? <input type="checkbox"/>							
CUT NO.: <b>[48]</b>							
SHAPE: <input checked="" type="checkbox"/> Sub- <input type="checkbox"/> Rectangular <input type="checkbox"/> Square <input checked="" type="checkbox"/> Circular <input type="checkbox"/> Linear <input type="checkbox"/> Curvilinear Other _____							
SIDES: <input type="checkbox"/> Vertical <input checked="" type="checkbox"/> Steep <input type="checkbox"/> Undercutting <input type="checkbox"/> Sloped <input type="checkbox"/> Moderate <input type="checkbox"/> Gentle Other _____							
BREAK OF SLOPE: <input type="checkbox"/> Sharp <input checked="" type="checkbox"/> Gradual <input type="checkbox"/> Diffuse							
BASE: <input type="checkbox"/> Flat <input checked="" type="checkbox"/> Concave <input type="checkbox"/> V-Shaped <input type="checkbox"/> Sloping <input type="checkbox"/> Uneven Other _____							
ORIENTATION: <input type="checkbox"/> N - S <input type="checkbox"/> E - W <input type="checkbox"/> NE - SW <input type="checkbox"/> NW - SE Other <b>NIA</b>							
DEPOSIT NO.: <b>(47)</b> Fill <b>1</b> of <b>1</b>				DEPOSIT NO.: _____ Fill _____ of _____			
COMPACTION: <input type="checkbox"/> Compact <input checked="" type="checkbox"/> Moderate <input type="checkbox"/> Loose <input type="checkbox"/> Friable				COMPACTION: <input type="checkbox"/> Compact <input type="checkbox"/> Moderate <input type="checkbox"/> Loose <input type="checkbox"/> Friable			
COLOUR: <input type="checkbox"/> Light <input type="checkbox"/> Mid- <input checked="" type="checkbox"/> Dark				COLOUR: <input type="checkbox"/> Light <input type="checkbox"/> Mid- <input type="checkbox"/> Dark			
<input checked="" type="checkbox"/> Brownish <input type="checkbox"/> Brown <input type="checkbox"/> Greyish <input type="checkbox"/> Grey <input type="checkbox"/> Orangey <input type="checkbox"/> Orange <b>Black</b> <input type="checkbox"/> Yellowy <input type="checkbox"/> Yellow <input type="checkbox"/> Blueish <input type="checkbox"/> Blue				<input type="checkbox"/> Brownish <input type="checkbox"/> Brown <input type="checkbox"/> Greyish <input type="checkbox"/> Grey <input type="checkbox"/> Orangey <input type="checkbox"/> Orange <input type="checkbox"/> Yellowy <input type="checkbox"/> Yellow <input type="checkbox"/> Blueish <input type="checkbox"/> Blue			
COMPOSITION: <input checked="" type="checkbox"/> Silty <input type="checkbox"/> Sandy <input type="checkbox"/> Clayey				COMPOSITION: <input type="checkbox"/> Silty <input type="checkbox"/> Sandy <input type="checkbox"/> Clayey			
<input type="checkbox"/> Peat <input type="checkbox"/> Silt <input checked="" type="checkbox"/> Sand <input type="checkbox"/> Clay Other _____				<input type="checkbox"/> Peat <input type="checkbox"/> Silt <input type="checkbox"/> Sand <input type="checkbox"/> Clay Other _____			
INCLUSIONS:				INCLUSIONS:			
DIMENSIONS: (l) _____ m x (w) <b>0.35</b> m x (d) <b>0.12</b> m				DIMENSIONS: (l) _____ m x (w) _____ m x (d) _____ m			
FUNCTION: <b>NIA</b>				FUNCTION:			
FINDS: <b>NONE</b>				FINDS:			
S.F.:		ENVIRO: <b>&lt;11&gt;</b>		S.F.:		ENVIRO:	
PHOTO- Sheet No.		JPEG NO.		B /W- Sheet No		B /W- SHOT NO.	
Digital Set No.- <b>9</b>		<b>6897</b>		B/W Set No.-			
Date <b>11/11/21</b>		Initials <b>TDO</b>		Checked By		Data entry	

CUT

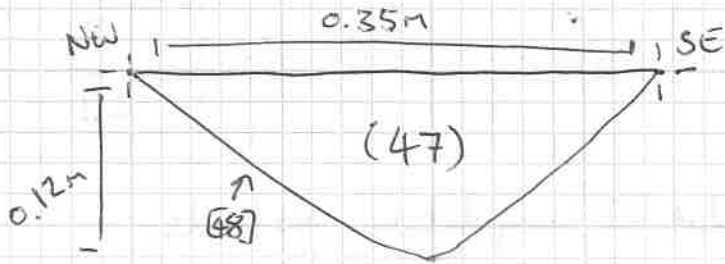
[48]

FILLS

(47)

15 10/17/2X

SKETCH SECTION (REMEMBER SCALE)



SKETCH PLAN:

See ~~[48]~~ [52]

MATRIX:

SITE CODE <b>XSFADP 21</b>		TRENCH/AREA /GRID SQ <b>RING DITCH B</b>		CUT NO. <b>[50]</b>		<b>PCA</b> <small>PRE-CONSTRUCT ARCHAEOLOGY</small>	
CONTEXT TYPES <b>C+F</b>		FEATURE TYPE <b>RING DITCH</b>		FUNCTION <b>N/A</b>			
FILLS <b>(49)</b>						SHEET Nos. <b>2</b>	
LENGTH <b>1.00</b>	WIDTH/DIA <b>0.66</b>	DEPTH <b>0.20</b>	PLAN <u>GPS</u>		SECTION Nos <b>25</b>		
INTERPRETATION SUMMARY:  <b>Ring ditch slot. No finds Damaged by plough scar</b>							
Continuation sheet used? <input type="checkbox"/>							
CUT NO.: <b>[50]</b>							
SHAPE: <input type="checkbox"/> Sub- <input type="checkbox"/> Rectangular <input type="checkbox"/> Square <input type="checkbox"/> Circular <input type="checkbox"/> Linear <input checked="" type="checkbox"/> Curvilinear Other _____							
SIDES: <input type="checkbox"/> Vertical <input type="checkbox"/> Steep <input type="checkbox"/> Undercutting <input type="checkbox"/> Sloped <input checked="" type="checkbox"/> Moderate <input type="checkbox"/> Gentle Other _____							
BREAK OF SLOPE: <input type="checkbox"/> Sharp <input checked="" type="checkbox"/> Gradual <input type="checkbox"/> Diffuse							
BASE: <input type="checkbox"/> Flat <input checked="" type="checkbox"/> Concave <input type="checkbox"/> V-Shaped <input type="checkbox"/> Sloping <input type="checkbox"/> Uneven Other _____							
ORIENTATION: <input type="checkbox"/> N - S <input type="checkbox"/> E - W <input checked="" type="checkbox"/> NE - SW <input type="checkbox"/> NW - SE Other _____							
DEPOSIT NO.: <b>(49)</b> Fill <b>1</b> of <b>1</b>				DEPOSIT NO.: _____ Fill _____ of _____			
COMPACTION: <input type="checkbox"/> Compact <input checked="" type="checkbox"/> Moderate <input type="checkbox"/> Loose <input type="checkbox"/> Friable				COMPACTION: <input type="checkbox"/> Compact <input type="checkbox"/> Moderate <input type="checkbox"/> Loose <input type="checkbox"/> Friable			
COLOUR: <input type="checkbox"/> Light <input checked="" type="checkbox"/> Mid- <input type="checkbox"/> Dark				COLOUR: <input type="checkbox"/> Light <input type="checkbox"/> Mid- <input type="checkbox"/> Dark			
<input type="checkbox"/> Brownish <input checked="" type="checkbox"/> Brown <input checked="" type="checkbox"/> Greyish <input type="checkbox"/> Grey <input type="checkbox"/> Orangey <input type="checkbox"/> Orange <input type="checkbox"/> Yellowy <input type="checkbox"/> Yellow <input type="checkbox"/> Blueish <input type="checkbox"/> Blue				<input type="checkbox"/> Brownish <input type="checkbox"/> Brown <input type="checkbox"/> Greyish <input type="checkbox"/> Grey <input type="checkbox"/> Orangey <input type="checkbox"/> Orange <input type="checkbox"/> Yellowy <input type="checkbox"/> Yellow <input type="checkbox"/> Blueish <input type="checkbox"/> Blue			
COMPOSITION: <input checked="" type="checkbox"/> Silty <input type="checkbox"/> Sandy <input type="checkbox"/> Clayey				COMPOSITION: <input type="checkbox"/> Silty <input type="checkbox"/> Sandy <input type="checkbox"/> Clayey			
<input type="checkbox"/> Peat <input type="checkbox"/> Silt <input checked="" type="checkbox"/> Sand <input type="checkbox"/> Clay Other _____				<input type="checkbox"/> Peat <input type="checkbox"/> Silt <input type="checkbox"/> Sand <input type="checkbox"/> Clay Other _____			
INCLUSIONS: <b>Rare small rounded stones</b>				INCLUSIONS:			
DIMENSIONS: (l) <b>1.00</b> m x (w) <b>0.66</b> m x (d) <b>0.20</b> m				DIMENSIONS: (l) _____ m x (w) _____ m x (d) _____ m			
FUNCTION: <b>N/A</b>				FUNCTION:			
FINDS: <b>None</b>				FINDS:			
S.F.:		ENVIRO: <b>&lt;09&gt;</b>		S.F.:		ENVIRO:	
PHOTO- Sheet No.		JPEG NO.		B /W- Sheet No		B /W- SHOT NO.	
Digital Set No.- <b>9</b>		<del>6895</del> <b>6895</b>		B/W Set No.-			
Date <b>4/11/21</b>		Initials <b>TDO</b>		Checked By		Data entry	

CUT

[50]

FILLS

(49)

1590872x

SKETCH SECTION (REMEMBER SCALE)



SCALE

SKETCH PLAN:

MATRIX:

See  [52]

SITE CODE <b>XSFADP 21</b>		TRENCH/AREA /GRID SQ <b>RING DITCH B</b>		CUT NO. <b>[52]</b> <del>[51]</del>		<b>PCA</b> <small>PRE-CONSTRUCT ARCHAEOLOGY</small>	
CONTEXT TYPES <b>CUT + FILL</b>		FEATURE TYPE <b>RING DITCH</b>		FUNCTION <b>N/A</b>			
FILLS <del>(51)</del> <b>(51)</b>						SHEET Nos. <b>2</b>	
LENGTH <b>1.00</b>	WIDTH/DIA <b>0.68</b>	DEPTH <b>0.21</b>	PLAN/ GPS		SECTION Nos <b>17</b>		
INTERPRETATION SUMMARY: <b>Ring ditch section. Possible pottery kind Damaged by plough scar</b>							
Continuation sheet used? <input type="checkbox"/>							
CUT NO.: <b>[52]</b>							
SHAPE: <input type="checkbox"/> Sub- <input type="checkbox"/> Rectangular <input type="checkbox"/> Square <input type="checkbox"/> Circular <input type="checkbox"/> Linear <input checked="" type="checkbox"/> Curvilinear Other _____							
SIDES: <input type="checkbox"/> Vertical <input type="checkbox"/> Steep <input type="checkbox"/> Undercutting <input type="checkbox"/> Sloped <input checked="" type="checkbox"/> Moderate <input type="checkbox"/> Gentle Other _____							
BREAK OF SLOPE: <input type="checkbox"/> Sharp <input checked="" type="checkbox"/> Gradual <input type="checkbox"/> Diffuse							
BASE: <input type="checkbox"/> Flat <input checked="" type="checkbox"/> Concave <input type="checkbox"/> V-Shaped <input type="checkbox"/> Sloping <input type="checkbox"/> Uneven Other _____							
ORIENTATION: <input type="checkbox"/> N - S <input type="checkbox"/> E - W <input type="checkbox"/> NE - SW <input checked="" type="checkbox"/> NW - SE Other _____							
DEPOSIT NO.: <b>(51)</b> Fill 1 of 1				DEPOSIT NO.: _____ Fill _____ of _____			
COMPACTION: <input type="checkbox"/> Compact <input checked="" type="checkbox"/> Moderate <input type="checkbox"/> Loose <input type="checkbox"/> Friable				COMPACTION: <input type="checkbox"/> Compact <input type="checkbox"/> Moderate <input type="checkbox"/> Loose <input type="checkbox"/> Friable			
COLOUR: <input type="checkbox"/> Light <input checked="" type="checkbox"/> Mid- <input type="checkbox"/> Dark				COLOUR: <input type="checkbox"/> Light <input type="checkbox"/> Mid- <input type="checkbox"/> Dark			
<input type="checkbox"/> Brownish <input checked="" type="checkbox"/> Brown <input checked="" type="checkbox"/> Greyish <input type="checkbox"/> Grey <input type="checkbox"/> Orangey <input type="checkbox"/> Orange <input type="checkbox"/> Yellowy <input type="checkbox"/> Yellow <input type="checkbox"/> Blueish <input type="checkbox"/> Blue				<input type="checkbox"/> Brownish <input type="checkbox"/> Brown <input type="checkbox"/> Greyish <input type="checkbox"/> Grey <input type="checkbox"/> Orangey <input type="checkbox"/> Orange <input type="checkbox"/> Yellowy <input type="checkbox"/> Yellow <input type="checkbox"/> Blueish <input type="checkbox"/> Blue			
COMPOSITION: <input checked="" type="checkbox"/> Silty <input type="checkbox"/> Sandy <input type="checkbox"/> Clayey				COMPOSITION: <input type="checkbox"/> Silty <input type="checkbox"/> Sandy <input type="checkbox"/> Clayey			
<input type="checkbox"/> Peat <input type="checkbox"/> Silt <input checked="" type="checkbox"/> Sand <input type="checkbox"/> Clay Other _____				<input type="checkbox"/> Peat <input type="checkbox"/> Silt <input type="checkbox"/> Sand <input type="checkbox"/> Clay Other _____			
INCLUSIONS: <b>Rare v small rounded stones hard</b>				INCLUSIONS:			
DIMENSIONS: (l) 1.00 m x (w) 0.68 m x (d) 0.21 m				DIMENSIONS: (l) _____ m x (w) _____ m x (d) _____ m			
FUNCTION: <b>N/A</b>				FUNCTION:			
FINDS: <b>POSS pottery fragment</b>				FINDS:			
S.F.:		ENVIRO:		S.F.:		ENVIRO:	
PHOTO- Sheet No.		JPEG NO.		B /W- Sheet No		B /W- SHOT NO.	
Digital Set No.- <b>9</b>		<b>6888 - 9</b>		B/W Set No.-			
Date <b>11/11/21</b>		Initials <b>TDO</b>		Checked By		Data entry	

CUT

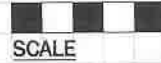
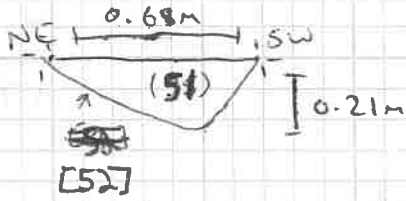


FILLS



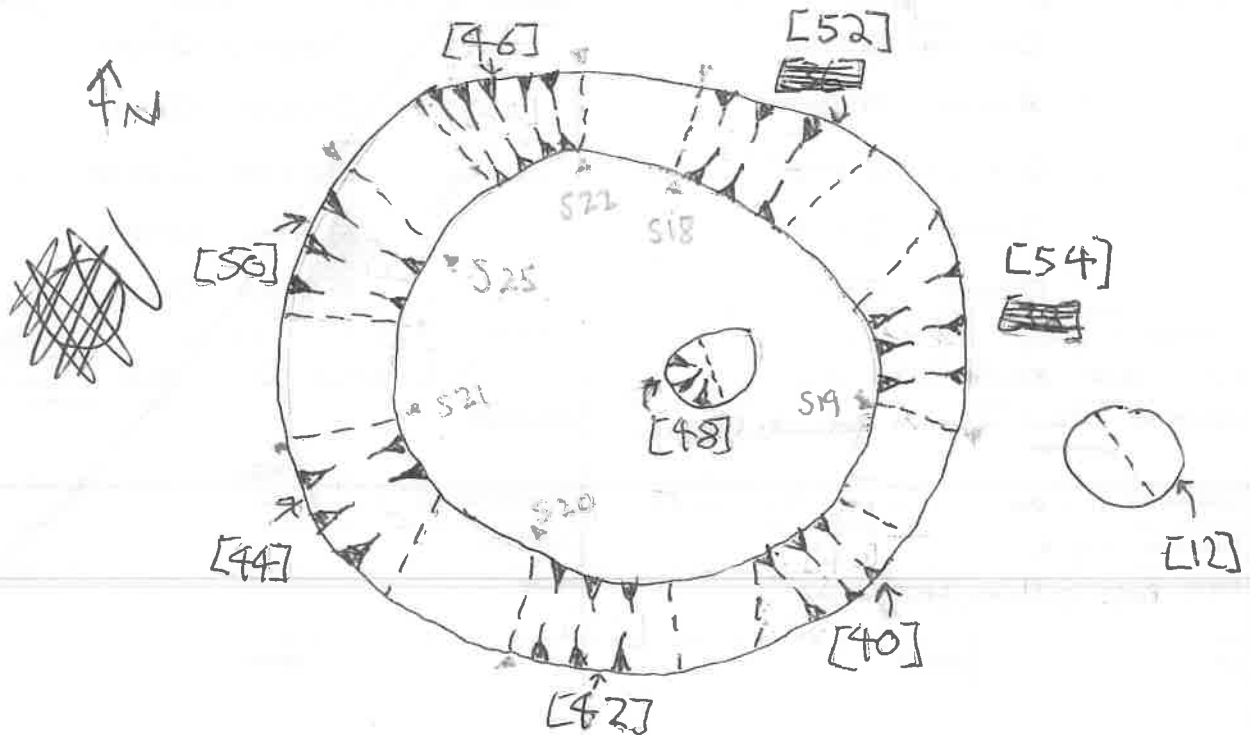
15/04/20

SKETCH SECTION (REMEMBER SCALE)



SKETCH PLAN:

MATRIX:



NTS

SITE CODE <b>XSFAOP 21</b>		TRENCH/AREA /GRID SQ <b>RING DITCH B</b>		CUT NO. <del>53</del> [54]		<b>PCA</b> <small>PRE-CONSTRUCT ARCHAEOLOGY</small>	
CONTEXT TYPES <b>C + F</b>		FEATURE TYPE <b>RING DITCH</b>		FUNCTION <b>N/A</b>			
FILLS <del>53</del> (53)						SHEET Nos. <b>2</b>	
LENGTH <b>1.00</b>	WIDTH/DIA <b>0.84</b>	DEPTH <b>0.29</b>	<del>PLAN</del> /GPS		SECTION Nos <b>18</b>		
INTERPRETATION SUMMARY:  <b>Ring ditch section. Possible pottery find Damaged by plough scar</b>							
Continuation sheet used? <input type="checkbox"/>							
CUT NO.: <b>[54]</b>							
SHAPE: <input type="checkbox"/> Sub- <input type="checkbox"/> Rectangular <input type="checkbox"/> Square <input type="checkbox"/> Circular <input type="checkbox"/> Linear <input checked="" type="checkbox"/> Curvilinear Other _____							
SIDES: <input type="checkbox"/> Vertical <input type="checkbox"/> Steep <input type="checkbox"/> Undercutting <input type="checkbox"/> Sloped <input checked="" type="checkbox"/> Moderate <input type="checkbox"/> Gentle Other _____							
BREAK OF SLOPE: <input type="checkbox"/> Sharp <input checked="" type="checkbox"/> Gradual <input type="checkbox"/> Diffuse							
BASE: <input type="checkbox"/> Flat <input checked="" type="checkbox"/> Concave <input type="checkbox"/> V-Shaped <input type="checkbox"/> Sloping <input type="checkbox"/> Uneven Other _____							
ORIENTATION: <input type="checkbox"/> N-S <input type="checkbox"/> E-W <input type="checkbox"/> NE-SW <input checked="" type="checkbox"/> NW-SE Other _____							
DEPOSIT NO.: <b>(53)</b> Fill 1 of 1				DEPOSIT NO.: _____ Fill _____ of _____			
COMPACTION: <input type="checkbox"/> Compact <input checked="" type="checkbox"/> Moderate <input type="checkbox"/> Loose <input type="checkbox"/> Friable				COMPACTION: <input type="checkbox"/> Compact <input type="checkbox"/> Moderate <input type="checkbox"/> Loose <input type="checkbox"/> Friable			
COLOUR: <input type="checkbox"/> Light <input checked="" type="checkbox"/> Mid- <input type="checkbox"/> Dark				COLOUR: <input type="checkbox"/> Light <input type="checkbox"/> Mid- <input type="checkbox"/> Dark			
<input type="checkbox"/> Brownish <input checked="" type="checkbox"/> Brown <input checked="" type="checkbox"/> Greyish <input type="checkbox"/> Grey <input type="checkbox"/> Orangey <input type="checkbox"/> Orange <input type="checkbox"/> Yellowy <input type="checkbox"/> Yellow <input type="checkbox"/> Blueish <input type="checkbox"/> Blue				<input type="checkbox"/> Brownish <input type="checkbox"/> Brown <input type="checkbox"/> Greyish <input type="checkbox"/> Grey <input type="checkbox"/> Orangey <input type="checkbox"/> Orange <input type="checkbox"/> Yellowy <input type="checkbox"/> Yellow <input type="checkbox"/> Blueish <input type="checkbox"/> Blue			
COMPOSITION: <input checked="" type="checkbox"/> Silty <input type="checkbox"/> Sandy <input type="checkbox"/> Clayey				COMPOSITION: <input type="checkbox"/> Silty <input type="checkbox"/> Sandy <input type="checkbox"/> Clayey			
<input type="checkbox"/> Peat <input type="checkbox"/> Silt <input checked="" type="checkbox"/> Sand <input type="checkbox"/> Clay Other _____				<input type="checkbox"/> Peat <input type="checkbox"/> Silt <input type="checkbox"/> Sand <input type="checkbox"/> Clay Other _____			
INCLUSIONS: <b>Rare v small rounded stones</b>				INCLUSIONS:			
DIMENSIONS: (l) 1.00 m x (w) 0.84 m x (d) 0.29 m				DIMENSIONS: (l) _____ m x (w) _____ m x (d) _____ m			
FUNCTION: <b>N/A</b>				FUNCTION:			
FINDS: <b>Poss pottery fragment</b>				FINDS:			
S.F.:		ENVIRO:		S.F.:		ENVIRO:	
PHOTO- Sheet No.		JPEG NO.		B /W- Sheet No		B /W- SHOT NO.	
Digital Set No.- <b>9</b>		<b>6890</b>		B/W Set No.-			
Date <b>11/11/21</b>		Initials <b>TDC</b>		Checked By		Data entry	

CUT

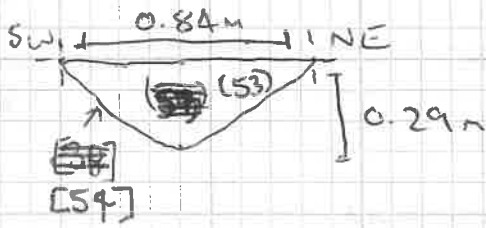
 [54]

FILLS

 (53)

1:5 horizontal

SKETCH SECTION (REMEMBER SCALE)



SKETCH PLAN:

see  [52]

MATRIX:

SITE CODE <b>XSFADP 21</b>		TRENCH/AREA /GRID SQ		CUT NO. <b>[56]</b>		<b>PCA</b> <small>PRE-CONSTRUCT ARCHAEOLOGY</small>	
CONTEXT TYPES <b>C + F</b>		FEATURE TYPE <b>DITCH</b>		FUNCTION <b>N/A</b>			
FILLS <b>(55)</b>						SHEET Nos. <b>1</b>	
LENGTH <b>1.00</b>	WIDTH/DIA <b>1.44</b>	DEPTH <b>0.26</b>	PLAN / GPS <b>(55)</b>		SECTION Nos. <b>26</b>		
INTERPRETATION SUMMARY: <b>Possible ditch or gully running E-W. Regular linear feature. No finds. Cutting Ring ditch [58]</b>							
Continuation sheet used? <input type="checkbox"/>							
CUT NO.: <b>[56]</b>							
SHAPE: <input type="checkbox"/> Sub- <input type="checkbox"/> Rectangular <input type="checkbox"/> Square <input type="checkbox"/> Circular <input checked="" type="checkbox"/> Linear <input type="checkbox"/> Curvilinear Other _____							
SIDES: <input type="checkbox"/> Vertical <input type="checkbox"/> Steep <input type="checkbox"/> Undercutting <input type="checkbox"/> Sloped <input checked="" type="checkbox"/> Moderate <input type="checkbox"/> Gentle Other _____							
BREAK OF SLOPE: <input type="checkbox"/> Sharp <input checked="" type="checkbox"/> Gradual <input type="checkbox"/> Diffuse							
BASE: <input type="checkbox"/> Flat <input checked="" type="checkbox"/> Concave <input type="checkbox"/> V-Shaped <input type="checkbox"/> Sloping <input type="checkbox"/> Uneven Other _____							
ORIENTATION: <input type="checkbox"/> N - S <input checked="" type="checkbox"/> E - W <input type="checkbox"/> NE - SW <input type="checkbox"/> NW - SE Other _____							
DEPOSIT NO.: <b>(55)</b> Fill of				DEPOSIT NO.: _____ Fill of			
COMPACTION: <input type="checkbox"/> Compact <input checked="" type="checkbox"/> Moderate <input type="checkbox"/> Loose <input type="checkbox"/> Friable				COMPACTION: <input type="checkbox"/> Compact <input type="checkbox"/> Moderate <input type="checkbox"/> Loose <input type="checkbox"/> Friable			
COLOUR: <input type="checkbox"/> Light <input checked="" type="checkbox"/> Mid- <input type="checkbox"/> Dark				COLOUR: <input type="checkbox"/> Light <input type="checkbox"/> Mid- <input type="checkbox"/> Dark			
<input type="checkbox"/> Brownish <input checked="" type="checkbox"/> Brown <input checked="" type="checkbox"/> Greyish <input type="checkbox"/> Grey <input type="checkbox"/> Orangey <input type="checkbox"/> Orange <input type="checkbox"/> Yellowy <input type="checkbox"/> Yellow <input type="checkbox"/> Blueish <input type="checkbox"/> Blue				<input type="checkbox"/> Brownish <input type="checkbox"/> Brown <input type="checkbox"/> Greyish <input type="checkbox"/> Grey <input type="checkbox"/> Orangey <input type="checkbox"/> Orange <input type="checkbox"/> Yellowy <input type="checkbox"/> Yellow <input type="checkbox"/> Blueish <input type="checkbox"/> Blue			
COMPOSITION: <input checked="" type="checkbox"/> Silty <input type="checkbox"/> Sandy <input type="checkbox"/> Clayey				COMPOSITION: <input type="checkbox"/> Silty <input type="checkbox"/> Sandy <input type="checkbox"/> Clayey			
<input type="checkbox"/> Peat <input type="checkbox"/> Silt <input checked="" type="checkbox"/> Sand <input type="checkbox"/> Clay Other _____				<input type="checkbox"/> Peat <input type="checkbox"/> Silt <input type="checkbox"/> Sand <input type="checkbox"/> Clay Other _____			
INCLUSIONS: <b>Some small rounded stones</b>				INCLUSIONS:			
DIMENSIONS: (l) <b>1.00</b> m x (w) <b>1.44</b> m x (d) <b>0.26</b> m				DIMENSIONS: (l) _____ m x (w) _____ m x (d) _____ m			
FUNCTION: <b>N/A</b>				FUNCTION:			
FINDS: <b>NONE</b>				FINDS:			
S.F.:		ENVIRO:		S.F.:		ENVIRO:	
PHOTO- Sheet No.		JPEG NO.		B /W- Sheet No		B /W- SHOT NO.	
Digital Set No.- <b>9</b>		<b>6898</b>		B/W Set No.-			
Date <b>11/11/21</b>		Initials <b>TDO</b>		Checked By		Data entry	

CUT

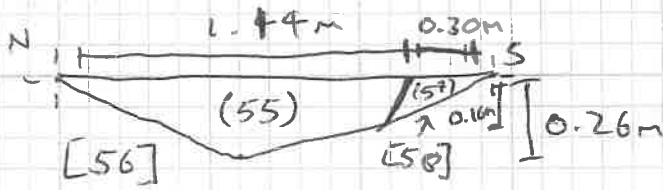
[56]

FILLS

(55)

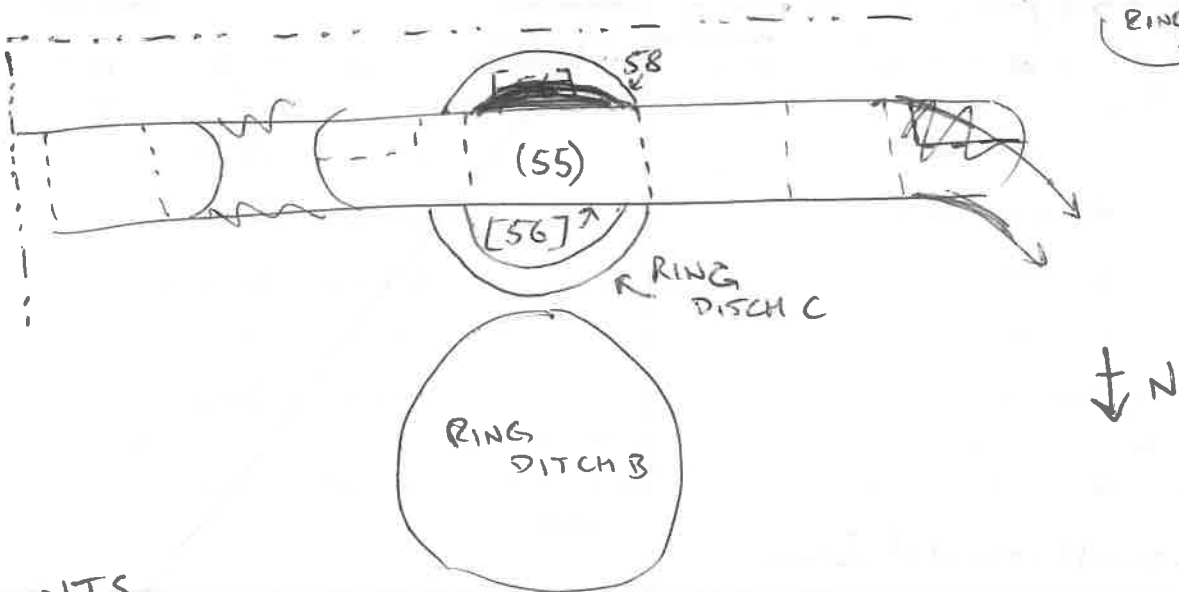
12/10/17/2X

SKETCH SECTION (REMEMBER SCALE)



SKETCH PLAN:

MATRIX:



RING DITCH A

NTS

SITE CODE <b>XSFA DP21</b>		TRENCH/AREA /GRID SQ <b>Ring ditch C</b>		CUT NO. <b>[60] [62] [64] [66]</b>		<b>PCA</b> <small>PRE-CONSTRUCT ARCHAEOLOGY</small>	
CONTEXT TYPES <b>CIF</b>		FEATURE TYPE <b>Ring ditch</b>		FUNCTION <b>Structural</b>			
FILLS <b>(69) (61) (63) (65)</b>						SHEET Nos. <b>3</b>	
LENGTH	WIDTH/DIA	DEPTH	PLAN <b>GPS</b>		SECTION Nos <b>27 28 29</b> <b>30</b>		
INTERPRETATION SUMMARY: <b>Master sheet for ring ditch C → shallow depth with a post hole in the centre, no finds.</b>							
Continuation sheet used? <input type="checkbox"/>							
CUT NO.: <b>[60] [62] [64] [66]</b>							
SHAPE: <input checked="" type="checkbox"/> Sub- <input type="checkbox"/> Rectangular <input type="checkbox"/> Square <input checked="" type="checkbox"/> Circular <input type="checkbox"/> Linear <input type="checkbox"/> Curvilinear Other _____							
SIDES: <input type="checkbox"/> Vertical <input type="checkbox"/> Steep <input type="checkbox"/> Undercutting <input type="checkbox"/> Sloped <input checked="" type="checkbox"/> Moderate <input type="checkbox"/> Gentle Other _____							
BREAK OF SLOPE: <input type="checkbox"/> Sharp <input checked="" type="checkbox"/> Gradual <input type="checkbox"/> Diffuse							
BASE: <input type="checkbox"/> Flat <input type="checkbox"/> Concave <input type="checkbox"/> V-Shaped <input checked="" type="checkbox"/> Sloping <input type="checkbox"/> Uneven Other _____							
ORIENTATION: <input type="checkbox"/> N-S <input type="checkbox"/> E-W <input type="checkbox"/> NE-SW <input type="checkbox"/> NW-SE Other <b>Multiple</b>							
DEPOSIT NO.: <b>See fills</b> Fill of				DEPOSIT NO.: _____ Fill of			
COMPACTION: <input type="checkbox"/> Compact <input type="checkbox"/> Moderate <input type="checkbox"/> Loose <input type="checkbox"/> Friable				COMPACTION: <input type="checkbox"/> Compact <input type="checkbox"/> Moderate <input type="checkbox"/> Loose <input type="checkbox"/> Friable			
COLOUR: <input type="checkbox"/> Light <input type="checkbox"/> Mid- <input type="checkbox"/> Dark				COLOUR: <input type="checkbox"/> Light <input type="checkbox"/> Mid- <input type="checkbox"/> Dark			
<input type="checkbox"/> Brownish <input type="checkbox"/> Brown <input type="checkbox"/> Greyish <input type="checkbox"/> Grey <input type="checkbox"/> Orangey <input type="checkbox"/> Orange <input type="checkbox"/> Yellowy <input type="checkbox"/> Yellow <input type="checkbox"/> Blueish <input type="checkbox"/> Blue				<input type="checkbox"/> Brownish <input type="checkbox"/> Brown <input type="checkbox"/> Greyish <input type="checkbox"/> Grey <input type="checkbox"/> Orangey <input type="checkbox"/> Orange <input type="checkbox"/> Yellowy <input type="checkbox"/> Yellow <input type="checkbox"/> Blueish <input type="checkbox"/> Blue			
COMPOSITION: <input type="checkbox"/> Silty <input type="checkbox"/> Sandy <input type="checkbox"/> Clayey				COMPOSITION: <input type="checkbox"/> Silty <input type="checkbox"/> Sandy <input type="checkbox"/> Clayey			
<input type="checkbox"/> Peat <input type="checkbox"/> Silt <input type="checkbox"/> Sand <input type="checkbox"/> Clay Other _____				<input type="checkbox"/> Peat <input type="checkbox"/> Silt <input type="checkbox"/> Sand <input type="checkbox"/> Clay Other _____			
INCLUSIONS:				INCLUSIONS:			
DIMENSIONS: (l) _____ m x (w) _____ m x (d) _____ m				DIMENSIONS: (l) _____ m x (w) _____ m x (d) _____ m			
FUNCTION:				FUNCTION:			
FINDS:				FINDS:			
S.F.:		ENVIRO:		S.F.:		ENVIRO:	
PHOTO- Sheet No.		JPEG NO.		B/W- Sheet No		B/W- SHOT NO.	
Digital Set No.- <b>9</b>				B/W Set No.-			
Date <b>12/11/21</b>		Initials <b>WPD</b>		Checked By		Data entry	

CUT

[60] [62] [64]  
[66]

FILLS

(59) (61) (63) (65) ~~(67)~~

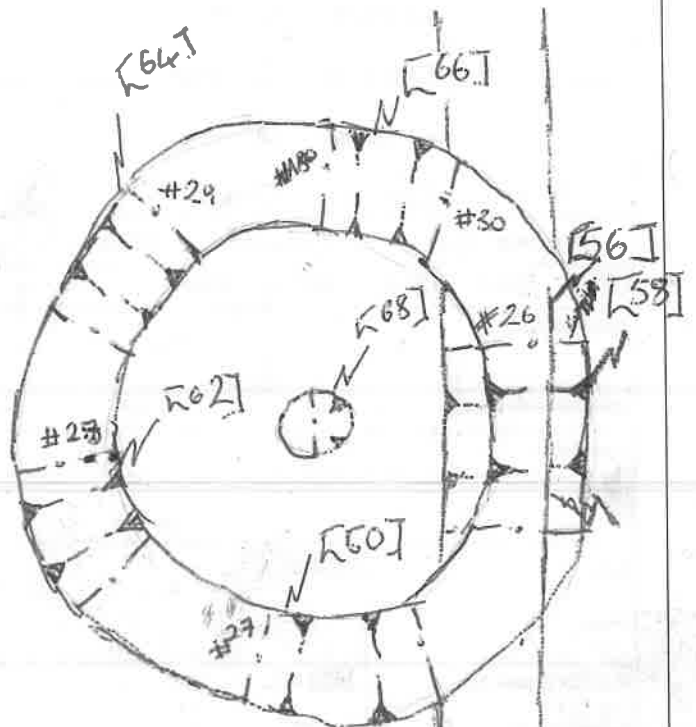
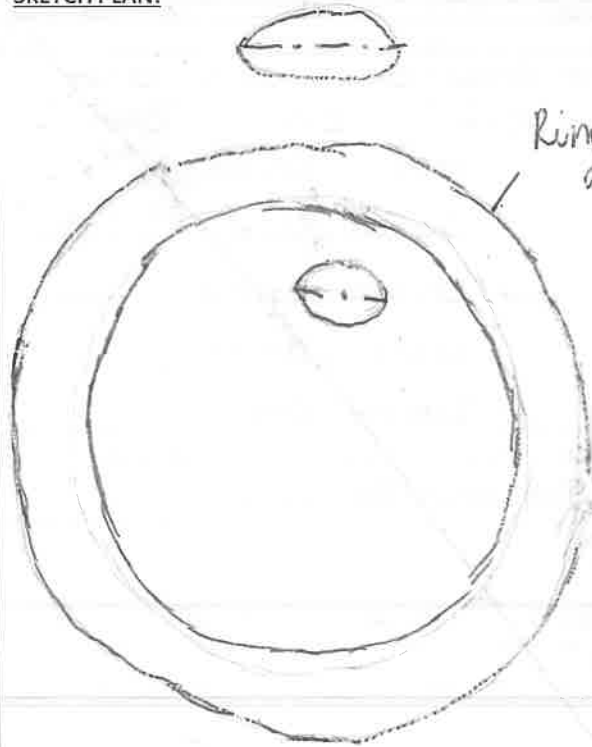
SKETCH SECTION (REMEMBER SCALE)

(see relevant sheet sheets)



SKETCH PLAN:

MATRIX:



SITE CODE <b>XS FADP 21</b>		TRENCH/AREA /GRID SQ <b>RING DITCH C</b>		CUT NO. <b>[58]</b>		<b>PCA</b> <small>PRE-CONSTRUCT ARCHAEOLOGY</small>	
CONTEXT TYPES <b>C + F</b>		FEATURE TYPE <b>RING DITCH</b>		FUNCTION <b>N/A</b>			
FILLS <b>(57)</b>						SHEET Nos. <b>1</b>	
LENGTH <b>1.00</b>	WIDTH/DIA <b>0.45</b>	DEPTH <b>0.16</b>	PLAN / GPS			SECTION Nos <b>26</b>	
INTERPRETATION SUMMARY: <b>SLOT OR RING DITCH. cut by ditch [56]</b> <b>No finds</b>							
Continuation sheet used? <input type="checkbox"/>							
CUT NO.: <b>[58]</b>							
SHAPE: <input type="checkbox"/> Sub- <input type="checkbox"/> Rectangular <input type="checkbox"/> Square <input type="checkbox"/> Circular <input type="checkbox"/> Linear <input checked="" type="checkbox"/> Curvilinear Other _____							
SIDES: <input type="checkbox"/> Vertical <input type="checkbox"/> Steep <input type="checkbox"/> Undercutting <input type="checkbox"/> Sloped <input checked="" type="checkbox"/> Moderate <input type="checkbox"/> Gentle Other _____							
BREAK OF SLOPE: <input type="checkbox"/> Sharp <input checked="" type="checkbox"/> Gradual <input type="checkbox"/> Diffuse							
BASE: <input type="checkbox"/> Flat <input checked="" type="checkbox"/> Concave <input type="checkbox"/> V-Shaped <input type="checkbox"/> Sloping <input type="checkbox"/> Uneven Other _____							
ORIENTATION: <input type="checkbox"/> N - S <input checked="" type="checkbox"/> E - W <input type="checkbox"/> NE - SW <input type="checkbox"/> NW - SE Other _____							
DEPOSIT NO.: <b>(57)</b> Fill <b>1</b> of <b>1</b>				DEPOSIT NO.: _____ Fill _____ of _____			
COMPACTION: <input type="checkbox"/> Compact <input checked="" type="checkbox"/> Moderate <input type="checkbox"/> Loose <input type="checkbox"/> Friable				COMPACTION: <input type="checkbox"/> Compact <input type="checkbox"/> Moderate <input type="checkbox"/> Loose <input type="checkbox"/> Friable			
COLOUR: <input type="checkbox"/> Light <input checked="" type="checkbox"/> Mid- <input type="checkbox"/> Dark				COLOUR: <input type="checkbox"/> Light <input type="checkbox"/> Mid- <input type="checkbox"/> Dark			
<input type="checkbox"/> Brownish <input checked="" type="checkbox"/> Brown		<input type="checkbox"/> Brownish <input type="checkbox"/> Brown		<input type="checkbox"/> Brownish <input type="checkbox"/> Brown		<input type="checkbox"/> Brownish <input type="checkbox"/> Brown	
<input checked="" type="checkbox"/> Greyish <input type="checkbox"/> Grey		<input type="checkbox"/> Greyish <input type="checkbox"/> Grey		<input type="checkbox"/> Greyish <input type="checkbox"/> Grey		<input type="checkbox"/> Greyish <input type="checkbox"/> Grey	
<input type="checkbox"/> Orangey <input type="checkbox"/> Orange		<input type="checkbox"/> Orangey <input type="checkbox"/> Orange		<input type="checkbox"/> Orangey <input type="checkbox"/> Orange		<input type="checkbox"/> Orangey <input type="checkbox"/> Orange	
<input type="checkbox"/> Yellowy <input type="checkbox"/> Yellow		<input type="checkbox"/> Yellowy <input type="checkbox"/> Yellow		<input type="checkbox"/> Yellowy <input type="checkbox"/> Yellow		<input type="checkbox"/> Yellowy <input type="checkbox"/> Yellow	
<input type="checkbox"/> Blueish <input type="checkbox"/> Blue		<input type="checkbox"/> Blueish <input type="checkbox"/> Blue		<input type="checkbox"/> Blueish <input type="checkbox"/> Blue		<input type="checkbox"/> Blueish <input type="checkbox"/> Blue	
COMPOSITION: <input checked="" type="checkbox"/> Silty <input type="checkbox"/> Sandy <input type="checkbox"/> Clayey				COMPOSITION: <input type="checkbox"/> Silty <input type="checkbox"/> Sandy <input type="checkbox"/> Clayey			
<input type="checkbox"/> Peat <input type="checkbox"/> Silt <input checked="" type="checkbox"/> Sand <input type="checkbox"/> Clay Other _____				<input type="checkbox"/> Peat <input type="checkbox"/> Silt <input type="checkbox"/> Sand <input type="checkbox"/> Clay Other _____			
INCLUSIONS: <b>NONE</b>				INCLUSIONS:			
DIMENSIONS: (l) <b>1.00</b> m x (w) <b>0.45</b> m x (d) <b>0.16</b> m				DIMENSIONS: (l) _____ m x (w) _____ m x (d) _____ m			
FUNCTION: <b>N/A</b>				FUNCTION:			
FINDS: <b>NONE</b>				FINDS:			
S.F.:		ENVIRO:		S.F.:		ENVIRO:	
PHOTO- Sheet No.		JPEG NO.		B /W- Sheet No		B /W- SHOT NO.	
Digital Set No.- <b>9</b>		<b>6898</b>		B/W Set No.-			
Date <b>12/11/21</b>		Initials <b>TDG</b>		Checked By		Data entry	

CUT

[58]

FILLS

(57)

15 90ft 2x

SKETCH SECTION (REMEMBER SCALE)

see [56]



SCALE

SKETCH PLAN:

MATRIX:

see [56]

SITE CODE <b>XSFADP21</b>		TRENCH/AREA /GRID SQ <b>Ring Ditch C</b>		CUT NO. <b>[60]</b>		<b>PCA</b> <small>PRE-CONSTRUCT ARCHAEOLOGY</small>	
CONTEXT TYPES <b>CF</b>		FEATURE TYPE <b>ring ditch</b>		FUNCTION <b>structural</b>			
FILLS <b>(59)</b>						SHEET Nos. <b>03</b>	
LENGTH <b>1.00</b>	WIDTH/DIA <b>0.39</b>	DEPTH <b>0.15</b>	PLAN <b>GPS</b>		SECTION Nos <b>27</b>		
INTERPRETATION SUMMARY: <b>ring ditch slot, ring ditch C is located adjacent to ring ditch B, post hole in centre. No finds.</b>							
						Continuation sheet used? <input type="checkbox"/>	
CUT NO.: <b>[60]</b>							
SHAPE: <input checked="" type="checkbox"/> Sub- <input type="checkbox"/> Rectangular <input type="checkbox"/> Square <input checked="" type="checkbox"/> Circular <input type="checkbox"/> Linear <input checked="" type="checkbox"/> Curvilinear Other _____							
SIDES: <input type="checkbox"/> Vertical <input type="checkbox"/> Steep <input type="checkbox"/> Undercutting <input checked="" type="checkbox"/> Sloped <input type="checkbox"/> Moderate <input checked="" type="checkbox"/> Gentle Other _____							
BREAK OF SLOPE: <input type="checkbox"/> Sharp <input checked="" type="checkbox"/> Gradual <input type="checkbox"/> Diffuse							
BASE: <input type="checkbox"/> Flat <input checked="" type="checkbox"/> Concave <input type="checkbox"/> V-Shaped <input checked="" type="checkbox"/> Sloping <input type="checkbox"/> Uneven Other <b>slight</b>							
ORIENTATION: <input type="checkbox"/> N - S <input checked="" type="checkbox"/> E - W <input checked="" type="checkbox"/> NE - SW <input type="checkbox"/> NW - SE Other _____							
DEPOSIT NO.: <b>(59)</b> Fill <b>1</b> of <b>1</b>				DEPOSIT NO.: _____ Fill _____ of _____			
COMPACTION: <input type="checkbox"/> Compact <input checked="" type="checkbox"/> Moderate <input type="checkbox"/> Loose <input type="checkbox"/> Friable				COMPACTION: <input type="checkbox"/> Compact <input type="checkbox"/> Moderate <input type="checkbox"/> Loose <input type="checkbox"/> Friable			
COLOUR: <input type="checkbox"/> Light <input checked="" type="checkbox"/> Mid- <input type="checkbox"/> Dark				COLOUR: <input type="checkbox"/> Light <input type="checkbox"/> Mid- <input type="checkbox"/> Dark			
<input type="checkbox"/> Brownish <input checked="" type="checkbox"/> Brown <input checked="" type="checkbox"/> Greyish <input type="checkbox"/> Grey <input type="checkbox"/> Orangey <input type="checkbox"/> Orange <input type="checkbox"/> Yellowy <input type="checkbox"/> Yellow <input type="checkbox"/> Blueish <input type="checkbox"/> Blue				<input type="checkbox"/> Brownish <input type="checkbox"/> Brown <input type="checkbox"/> Greyish <input type="checkbox"/> Grey <input type="checkbox"/> Orangey <input type="checkbox"/> Orange <input type="checkbox"/> Yellowy <input type="checkbox"/> Yellow <input type="checkbox"/> Blueish <input type="checkbox"/> Blue			
COMPOSITION: <input checked="" type="checkbox"/> Silty <input type="checkbox"/> Sandy <input type="checkbox"/> Clayey				COMPOSITION: <input type="checkbox"/> Silty <input checked="" type="checkbox"/> Sandy <input type="checkbox"/> Clayey			
<input type="checkbox"/> Peat <input type="checkbox"/> Silt <input checked="" type="checkbox"/> Sand <input type="checkbox"/> Clay Other _____				<input type="checkbox"/> Peat <input type="checkbox"/> Silt <input type="checkbox"/> Sand <input type="checkbox"/> Clay Other _____			
INCLUSIONS: <b>Gravel/stones/roots</b>				INCLUSIONS:			
DIMENSIONS: (l) <b>1.00</b> m x (w) <b>0.39</b> m x (d) <b>0.15</b> m				DIMENSIONS: (l) _____ m x (w) _____ m x (d) _____ m			
FUNCTION: <b>structural</b>				FUNCTION:			
FINDS: <b>N/A</b>				FINDS:			
S.F.: <b>N/A</b>		ENVIRO: <b>N/A</b>		S.F.:		ENVIRO:	
PHOTO- Sheet No.		JPEG NO.		B/W- Sheet No		B/W- SHOT NO.	
Digital Set No.-				B/W Set No.-			
Date <b>12/11/21</b>		Initials <b>NPD</b>		Checked By		Data entry	

CUT

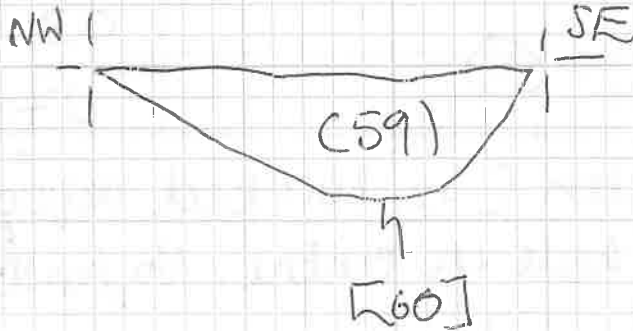
[60]

FILLS

(59)

1590A)2X

SKETCH SECTION (REMEMBER SCALE)



SKETCH PLAN:

MATRIX:

[see ring pitch c]

SITE CODE <b>XSFA0P21</b>		TRENCH/AREA /GRID SQ <b>Ring ditch ( )</b>		CUT NO. <b>[62]</b>		<b>PCA</b> <small>PRE-CONSTRUCT ARCHAEOLOGY</small>	
CONTEXT TYPES <b>C/F</b>		FEATURE TYPE <b>Ring ditch</b>		FUNCTION <b>Structural</b>			
FILLS <b>(61)</b>						SHEET Nos. <b>03</b>	
LENGTH <b>1.00</b>	WIDTH/DIA <b>0.42</b>	DEPTH <b>0.17</b>	PLAN / GPS <b>( )</b>		SECTION Nos <b>28</b>		
INTERPRETATION SUMMARY: <b>(see [60] all slots similar in depth &amp; width. No finds.</b>							
Continuation sheet used? <input type="checkbox"/>							
CUT NO.: <b>[62]</b>							
SHAPE: <input checked="" type="checkbox"/> Sub- <input type="checkbox"/> Rectangular <input type="checkbox"/> Square <input checked="" type="checkbox"/> Circular <input type="checkbox"/> Linear <input checked="" type="checkbox"/> Curvilinear Other _____							
SIDES: <input type="checkbox"/> Vertical <input type="checkbox"/> Steep <input type="checkbox"/> Undercutting <input type="checkbox"/> Sloped <input type="checkbox"/> Moderate <input checked="" type="checkbox"/> Gentle Other _____							
BREAK OF SLOPE: <input type="checkbox"/> Sharp <input checked="" type="checkbox"/> Gradual <input type="checkbox"/> Diffuse							
BASE: <input type="checkbox"/> Flat <input checked="" type="checkbox"/> Concave <input type="checkbox"/> V-Shaped <input checked="" type="checkbox"/> Sloping <input type="checkbox"/> Uneven Other <b>slight</b>							
ORIENTATION: <input type="checkbox"/> N - S <input type="checkbox"/> E - W <input type="checkbox"/> NE - SW <input checked="" type="checkbox"/> NW - SE Other _____							
DEPOSIT NO.: <b>(61)</b> Fill <b>1</b> of <b>1</b>				DEPOSIT NO.: _____ Fill _____ of _____			
COMPACTION: <input type="checkbox"/> Compact <input checked="" type="checkbox"/> Moderate <input type="checkbox"/> Loose <input type="checkbox"/> Friable				COMPACTION: <input type="checkbox"/> Compact <input type="checkbox"/> Moderate <input type="checkbox"/> Loose <input type="checkbox"/> Friable			
COLOUR: <input type="checkbox"/> Light <input checked="" type="checkbox"/> Mid- <input type="checkbox"/> Dark				COLOUR: <input type="checkbox"/> Light <input type="checkbox"/> Mid- <input type="checkbox"/> Dark			
<input type="checkbox"/> Brownish <input checked="" type="checkbox"/> Brown <input checked="" type="checkbox"/> Greyish <input type="checkbox"/> Grey <input type="checkbox"/> Orangey <input type="checkbox"/> Orange <input type="checkbox"/> Yellowy <input type="checkbox"/> Yellow <input type="checkbox"/> Blueish <input type="checkbox"/> Blue				<input type="checkbox"/> Brownish <input type="checkbox"/> Brown <input type="checkbox"/> Greyish <input type="checkbox"/> Grey <input type="checkbox"/> Orangey <input type="checkbox"/> Orange <input type="checkbox"/> Yellowy <input type="checkbox"/> Yellow <input type="checkbox"/> Blueish <input type="checkbox"/> Blue			
COMPOSITION: <input checked="" type="checkbox"/> Silty <input type="checkbox"/> Sandy <input type="checkbox"/> Clayey				COMPOSITION: <input type="checkbox"/> Silty <input type="checkbox"/> Sandy <input type="checkbox"/> Clayey			
<input type="checkbox"/> Peat <input type="checkbox"/> Silt <input checked="" type="checkbox"/> Sand <input type="checkbox"/> Clay Other _____				<input type="checkbox"/> Peat <input type="checkbox"/> Silt <input type="checkbox"/> Sand <input type="checkbox"/> Clay Other _____			
INCLUSIONS: <b>gravel / stone / roots</b>				INCLUSIONS:			
DIMENSIONS: (l) <b>1.00</b> m x (w) <b>0.42</b> m x (d) <b>0.17</b> m				DIMENSIONS: (l) _____ m x (w) _____ m x (d) _____ m			
FUNCTION: <b>structure</b>				FUNCTION:			
FINDS: <b>N/A</b>				FINDS:			
S.F.: <b>N/A</b>		ENVIRO: <b>N/A</b>		S.F.:		ENVIRO:	
PHOTO- Sheet No.		JPEG NO.		B /W- Sheet No		B /W- SHOT NO.	
Digital Set No.-				B/W Set No.-			
Date <b>12/11/10</b>		Initials <b>NPD</b>		Checked By		Data entry	

CUT


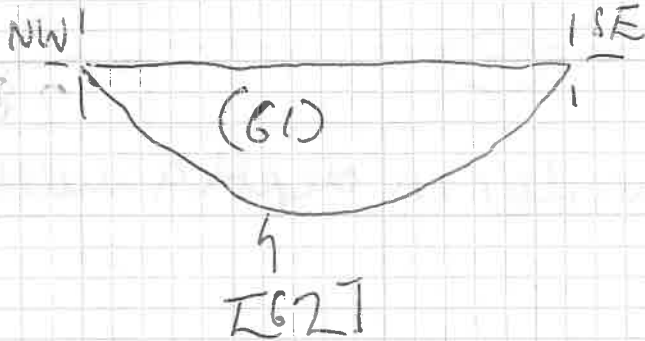
[62]

FILLS

(61)

139072X

SKETCH SECTION (REMEMBER SCALE)



SKETCH PLAN:

MATRIX:

[see Ring ditch C]

SITE CODE <b>XSP ADP21</b>		TRENCH/AREA /GRID SQ <b>Ring ditch (</b>		CUT NO. <b>[64]</b>		<b>PCA</b> <small>PRE-CONSTRUCT ARCHAEOLOGY</small>	
CONTEXT TYPES <b>C/F</b>		FEATURE TYPE <b>Ring ditch</b>		FUNCTION <b>Structural</b>			
FILLS <b>(63)</b>						SHEET Nos. <b>03</b>	
LENGTH <b>1.00</b>	WIDTH/DIA <b>0.59</b>	DEPTH <b>0.20</b>	PLAN /GPS <b>(64)</b>		SECTION Nos <b>29</b>		
INTERPRETATION SUMMARY: <b>(See [60] all slots similar)</b>							
Continuation sheet used? <input type="checkbox"/>							
CUT NO.: <b>[64]</b>							
SHAPE: <input checked="" type="checkbox"/> Sub- <input type="checkbox"/> Rectangular <input type="checkbox"/> Square <input checked="" type="checkbox"/> Circular <input type="checkbox"/> Linear <input checked="" type="checkbox"/> Curvilinear Other _____							
SIDES: <input type="checkbox"/> Vertical <input type="checkbox"/> Steep <input type="checkbox"/> Undercutting <input type="checkbox"/> Sloped <input type="checkbox"/> Moderate <input checked="" type="checkbox"/> Gentle Other _____							
BREAK OF SLOPE: <input type="checkbox"/> Sharp <input checked="" type="checkbox"/> Gradual <input type="checkbox"/> Diffuse							
BASE: <input type="checkbox"/> Flat <input checked="" type="checkbox"/> Concave <input type="checkbox"/> V-Shaped <input checked="" type="checkbox"/> Sloping <input type="checkbox"/> Uneven Other <b>slight</b>							
ORIENTATION: <input type="checkbox"/> N-S <input type="checkbox"/> E-W <input checked="" type="checkbox"/> NE-SW <input type="checkbox"/> NW-SE Other _____							
DEPOSIT NO.: <b>(63)</b> Fill 1 of 1				DEPOSIT NO.: _____ Fill _____ of _____			
COMPACTION: <input type="checkbox"/> Compact <input checked="" type="checkbox"/> Moderate <input type="checkbox"/> Loose <input type="checkbox"/> Friable				COMPACTION: <input type="checkbox"/> Compact <input type="checkbox"/> Moderate <input type="checkbox"/> Loose <input type="checkbox"/> Friable			
COLOUR: <input type="checkbox"/> Light <input checked="" type="checkbox"/> Mid- <input type="checkbox"/> Dark				COLOUR: <input type="checkbox"/> Light <input type="checkbox"/> Mid- <input type="checkbox"/> Dark			
<input type="checkbox"/> Brownish <input checked="" type="checkbox"/> Brown <input checked="" type="checkbox"/> Greyish <input type="checkbox"/> Grey <input type="checkbox"/> Orangey <input type="checkbox"/> Orange <input type="checkbox"/> Yellowy <input type="checkbox"/> Yellow <input type="checkbox"/> Blueish <input type="checkbox"/> Blue				<input type="checkbox"/> Brownish <input type="checkbox"/> Brown <input type="checkbox"/> Greyish <input type="checkbox"/> Grey <input type="checkbox"/> Orangey <input type="checkbox"/> Orange <input type="checkbox"/> Yellowy <input type="checkbox"/> Yellow <input type="checkbox"/> Blueish <input type="checkbox"/> Blue			
COMPOSITION: <input checked="" type="checkbox"/> Silty <input type="checkbox"/> Sandy <input type="checkbox"/> Clayey				COMPOSITION: <input type="checkbox"/> Silty <input type="checkbox"/> Sandy <input type="checkbox"/> Clayey			
<input type="checkbox"/> Peat <input type="checkbox"/> Silt <input checked="" type="checkbox"/> Sand <input type="checkbox"/> Clay Other _____				<input type="checkbox"/> Peat <input type="checkbox"/> Silt <input type="checkbox"/> Sand <input type="checkbox"/> Clay Other _____			
INCLUSIONS: <b>stones</b>				INCLUSIONS:			
DIMENSIONS: (l) <b>1.00</b> m x (w) <b>0.59</b> m x (d) <b>0.20</b> m				DIMENSIONS: (l) _____ m x (w) _____ m x (d) _____ m			
FUNCTION: <b>Structure</b>				FUNCTION:			
FINDS: <b>N/A</b>				FINDS:			
S.F.: <b>N/A</b>		ENVIRO: <b>N/A</b>		S.F.:		ENVIRO:	
PHOTO- Sheet No.		JPEG NO.		B/W- Sheet No		B/W- SHOT NO.	
Digital Set No.-				B/W Set No.-			
Date <b>12/11/21</b>		Initials <b>NPD</b>		Checked By		Data entry	

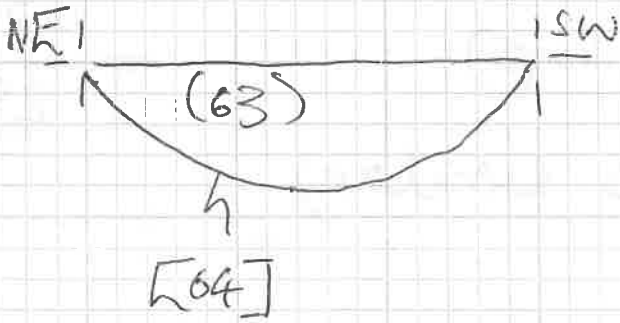
CUT

[64]

FILLS

(63)

SKETCH SECTION (REMEMBER SCALE)



NTS  
  
 SCALE

SKETCH PLAN:

MATRIX:

[see Ring Patch C]

SITE CODE <b>XSFADP 21</b>		TRENCH/AREA /GRID SQ <b>ring ditch C</b>		CUT NO. <b>[66]</b>		<b>PCA</b> <small>PRE-CONSTRUCT ARCHAEOLOGY</small>	
CONTEXT TYPES <b>Clf</b>		FEATURE TYPE <b>ring ditch</b>		FUNCTION <b>structural</b>			
FILLS <b>(65)</b>						SHEET Nos. <b>3</b>	
LENGTH <b>1.00</b>	WIDTH/DIA <b>0.36</b>	DEPTH <b>0.12</b>	PLAN /GPS <b>(65)</b>		SECTION Nos <b>30</b>		
INTERPRETATION SUMMARY: <b>(see [60] all slots are similar) No finds.</b>							
Continuation sheet used? <input type="checkbox"/>							
CUT NO.: <b>[66]</b>							
SHAPE: <input checked="" type="checkbox"/> Sub- <input type="checkbox"/> Rectangular <input type="checkbox"/> Square <input checked="" type="checkbox"/> Circular <input type="checkbox"/> Linear <input checked="" type="checkbox"/> Curvilinear Other _____							
SIDES: <input type="checkbox"/> Vertical <input type="checkbox"/> Steep <input type="checkbox"/> Undercutting <input type="checkbox"/> Sloped <input type="checkbox"/> Moderate <input checked="" type="checkbox"/> Gentle Other _____							
BREAK OF SLOPE: <input type="checkbox"/> Sharp <input checked="" type="checkbox"/> Gradual <input type="checkbox"/> Diffuse							
BASE: <input type="checkbox"/> Flat <input checked="" type="checkbox"/> Concave <input type="checkbox"/> V-Shaped <input checked="" type="checkbox"/> Sloping <input type="checkbox"/> Uneven Other <b>swjt</b>							
ORIENTATION: <input type="checkbox"/> N-S <input checked="" type="checkbox"/> E-W <input type="checkbox"/> NE-SW <input type="checkbox"/> NW-SE Other _____							
DEPOSIT NO.: <b>(65)</b> Fill of <b>1</b>				DEPOSIT NO.: _____ Fill of _____			
COMPACTION: <input type="checkbox"/> Compact <input checked="" type="checkbox"/> Moderate <input type="checkbox"/> Loose <input type="checkbox"/> Friable				COMPACTION: <input type="checkbox"/> Compact <input type="checkbox"/> Moderate <input type="checkbox"/> Loose <input type="checkbox"/> Friable			
COLOUR: <input type="checkbox"/> Light <input checked="" type="checkbox"/> Mid- <input type="checkbox"/> Dark				COLOUR: <input type="checkbox"/> Light <input type="checkbox"/> Mid- <input type="checkbox"/> Dark			
<input type="checkbox"/> Brownish <input checked="" type="checkbox"/> Brown		<input type="checkbox"/> Brownish <input type="checkbox"/> Brown		<input type="checkbox"/> Brownish <input type="checkbox"/> Brown		<input type="checkbox"/> Brownish <input type="checkbox"/> Brown	
<input checked="" type="checkbox"/> Greyish <input type="checkbox"/> Grey		<input type="checkbox"/> Greyish <input type="checkbox"/> Grey		<input type="checkbox"/> Greyish <input type="checkbox"/> Grey		<input type="checkbox"/> Greyish <input type="checkbox"/> Grey	
<input type="checkbox"/> Orangey <input type="checkbox"/> Orange		<input type="checkbox"/> Orangey <input type="checkbox"/> Orange		<input type="checkbox"/> Orangey <input type="checkbox"/> Orange		<input type="checkbox"/> Orangey <input type="checkbox"/> Orange	
<input type="checkbox"/> Yellowy <input type="checkbox"/> Yellow		<input type="checkbox"/> Yellowy <input type="checkbox"/> Yellow		<input type="checkbox"/> Yellowy <input type="checkbox"/> Yellow		<input type="checkbox"/> Yellowy <input type="checkbox"/> Yellow	
<input type="checkbox"/> Blueish <input type="checkbox"/> Blue		<input type="checkbox"/> Blueish <input type="checkbox"/> Blue		<input type="checkbox"/> Blueish <input type="checkbox"/> Blue		<input type="checkbox"/> Blueish <input type="checkbox"/> Blue	
COMPOSITION: <input checked="" type="checkbox"/> Silty <input type="checkbox"/> Sandy <input type="checkbox"/> Clayey				COMPOSITION: <input type="checkbox"/> Silty <input type="checkbox"/> Sandy <input type="checkbox"/> Clayey			
<input type="checkbox"/> Peat <input type="checkbox"/> Silt <input checked="" type="checkbox"/> Sand <input type="checkbox"/> Clay Other _____				<input type="checkbox"/> Peat <input type="checkbox"/> Silt <input type="checkbox"/> Sand <input type="checkbox"/> Clay Other _____			
INCLUSIONS: <b>stone/gravel/rocks</b>				INCLUSIONS:			
DIMENSIONS: (l) <b>1.00</b> m x (w) <b>0.36</b> m x (d) <b>0.12</b> m				DIMENSIONS: (l) _____ m x (w) _____ m x (d) _____ m			
FUNCTION: <b>structure</b>				FUNCTION:			
FINDS: <b>N/A</b>				FINDS:			
S.F.: <b>N/A</b>		ENVIRO: <b>N/A</b>		S.F.:		ENVIRO:	
PHOTO- Sheet No.		JPEG NO.		B/W- Sheet No		B/W- SHOT NO.	
Digital Set No.- <b>9</b>				B/W Set No.-			
Date <b>12/11/21</b>		Initials <b>NPD</b>		Checked By		Data entry	

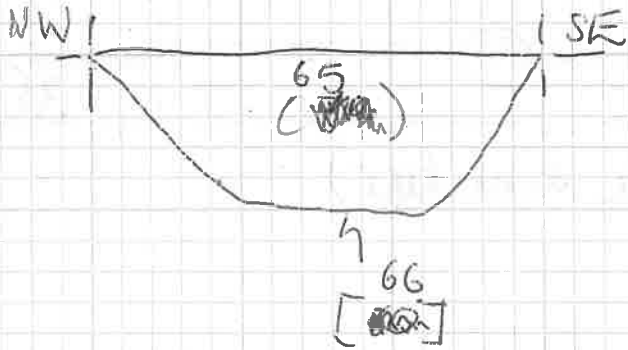
CUT

[66]

FILLS

(65)

SKETCH SECTION (REMEMBER SCALE)



NTS



SKETCH PLAN:

MATRIX:

[Lee Ring Ditch C]

SITE CODE <b>XSFAPP 21</b>		TRENCH/AREA /GRID SQ <b>RING DITCH C</b>		CUT NO. <b>[68]</b>		<b>PCA</b> <small>PRE-CONSTRUCT ARCHAEOLOGY</small>	
CONTEXT TYPES <b>C+F</b>		FEATURE TYPE <b>POSTHOLE</b>		FUNCTION <b>STRUCTURAL</b>			
FILLS <b>(67)</b>						SHEET Nos.	
LENGTH	WIDTH/DIA	DEPTH	PLAN	GPS	SECTION Nos <b>31</b>		
INTERPRETATION SUMMARY: C10 POSTHOLE, LOCATED INSIDE RING DITCH C, IN CENTRE OF IT. LIKELY STRUCTURAL FUNCTION, HOLE FOR MEDIUM SIZE WOODEN POST. NO FINDS. ONE SINGLE FILL, RESULT OF BACKFILL. MODERN DISTURBANCE FROM PLOUGHING ON W SIDE OF FEATURE.							
CUT NO.: <b>[68]</b> <span style="float: right;">Continuation sheet used? <input type="checkbox"/></span>							
SHAPE: <input checked="" type="checkbox"/> Sub- <input type="checkbox"/> Rectangular <input type="checkbox"/> Square <input checked="" type="checkbox"/> Circular <input type="checkbox"/> Linear <input type="checkbox"/> Curvilinear Other <b>OVAL</b>							
SIDES: <input type="checkbox"/> Vertical <input checked="" type="checkbox"/> Steep <input type="checkbox"/> Undercutting <input type="checkbox"/> Sloped <input type="checkbox"/> Moderate <input type="checkbox"/> Gentle Other <b>CONCAVE</b>							
BREAK OF SLOPE: <input checked="" type="checkbox"/> Sharp <input type="checkbox"/> Gradual <input type="checkbox"/> Diffuse <span style="float: right;"><b>BE SIDE STEEPER THAN THE REST</b></span>							
BASE: <input type="checkbox"/> Flat <input checked="" type="checkbox"/> Concave <input type="checkbox"/> V-Shaped <input type="checkbox"/> Sloping <input type="checkbox"/> Uneven Other							
ORIENTATION: <input type="checkbox"/> N-S <input type="checkbox"/> E-W <input type="checkbox"/> NE-SW <input checked="" type="checkbox"/> NW-SE Other							
DEPOSIT NO.: <b>(67)</b> Fill 1 of 1				DEPOSIT NO.: Fill of			
COMPACTION: <input type="checkbox"/> Compact <input checked="" type="checkbox"/> Moderate <input type="checkbox"/> Loose <input type="checkbox"/> Friable				COMPACTION: <input type="checkbox"/> Compact <input type="checkbox"/> Moderate <input type="checkbox"/> Loose <input checked="" type="checkbox"/> Friable			
COLOUR: <input type="checkbox"/> Light <input checked="" type="checkbox"/> Mid- <input type="checkbox"/> Dark				COLOUR: <input type="checkbox"/> Light <input type="checkbox"/> Mid- <input type="checkbox"/> Dark			
<input type="checkbox"/> Brownish <input checked="" type="checkbox"/> Brown <input type="checkbox"/> Greyish <input type="checkbox"/> Grey <input type="checkbox"/> Orangey <input type="checkbox"/> Orange <input type="checkbox"/> Yellowy <input type="checkbox"/> Yellow <input type="checkbox"/> Blueish <input type="checkbox"/> Blue		<b>+ PATCHES OF LIGHT YELLOW BROWN</b>		<input type="checkbox"/> Brownish <input type="checkbox"/> Brown <input type="checkbox"/> Greyish <input type="checkbox"/> Grey <input type="checkbox"/> Orangey <input type="checkbox"/> Orange <input type="checkbox"/> Yellowy <input type="checkbox"/> Yellow <input type="checkbox"/> Blueish <input type="checkbox"/> Blue			
COMPOSITION: <input checked="" type="checkbox"/> Silty <input type="checkbox"/> Sandy <input type="checkbox"/> Clayey				COMPOSITION: <input type="checkbox"/> Silty <input type="checkbox"/> Sandy <input type="checkbox"/> Clayey			
<input type="checkbox"/> Peat <input type="checkbox"/> Silt <input checked="" type="checkbox"/> Sand <input type="checkbox"/> Clay Other				<input type="checkbox"/> Peat <input type="checkbox"/> Silt <input type="checkbox"/> Sand <input type="checkbox"/> Clay Other			
INCLUSIONS: <b>MODERATE MEDIUM SUB-ROUNDED BONES; FREQ. BIOTURBATION</b>				INCLUSIONS:			
DIMENSIONS: (l) m x (w) m x (d) m				DIMENSIONS: (l) m x (w) m x (d) m			
FUNCTION: <b>BACKFILL, MIX OF SOIL + STONES PROBABLY FROM ORIGINAL PACKING</b>				FUNCTION:			
FINDS: <b>NO</b>				FINDS:			
S.F.:		ENVIRO:		S.F.:		ENVIRO:	
PHOTO- Sheet No.		JPEG NO.		B/W- Sheet No		B/W- SHOT NO.	
Digital Set No.-				B/W Set No.-			
Date <b>12/11/21</b>		Initials <b>ED</b>		Checked By		Data entry	

CUT

[68]

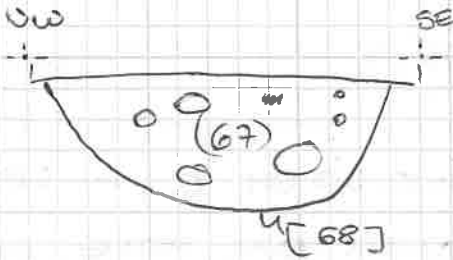
FILLS

(67)

15 50A 75X

SKETCH SECTION (REMEMBER SCALE)

NTS



TOP  
 |  
 (67)  
 |  
 [68]  
 |  
 NAT



SCALE

SKETCH PLAN:

NTS

R RING DITCH  
B

F N

MATRIX:

