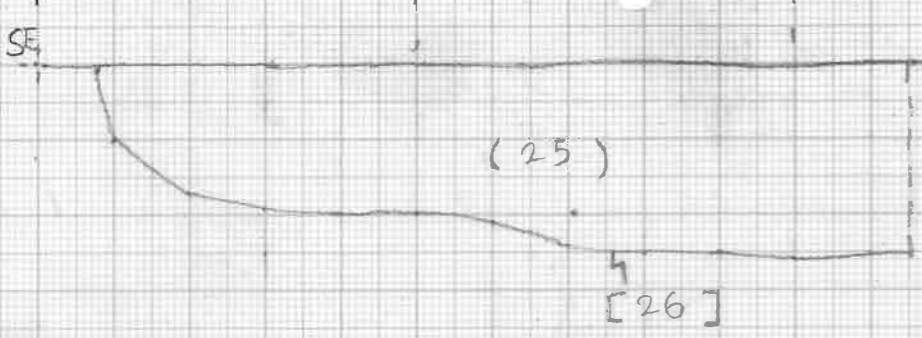
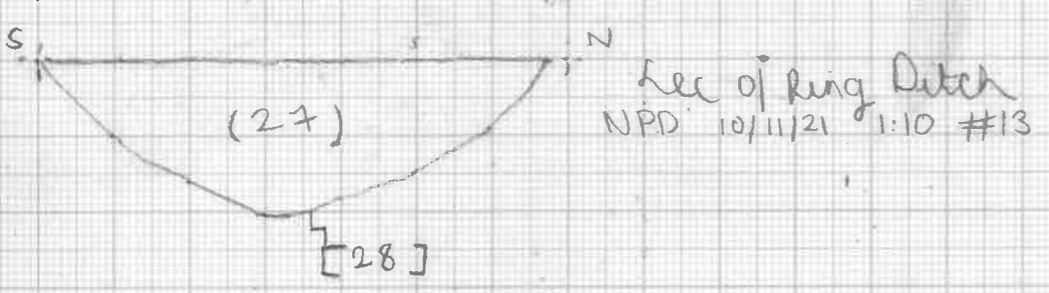


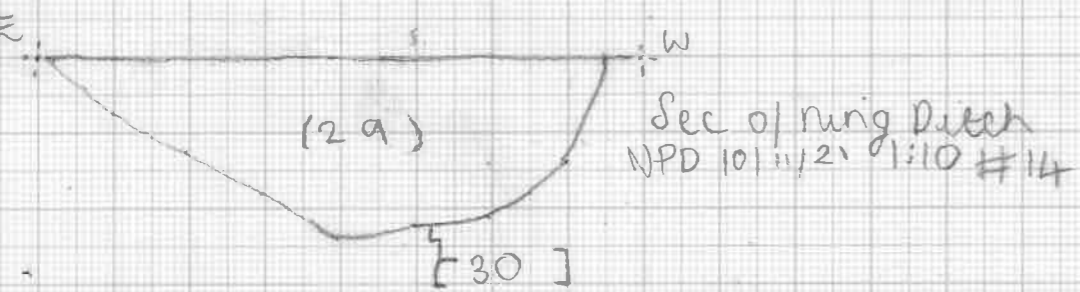
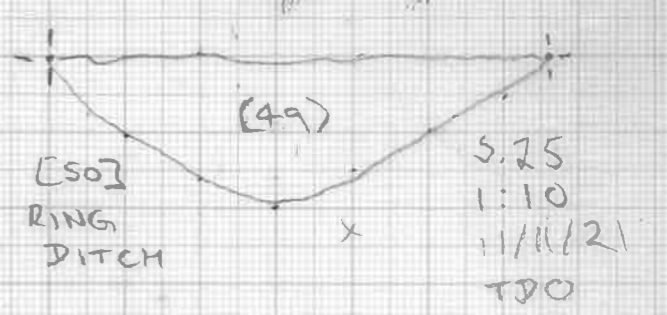
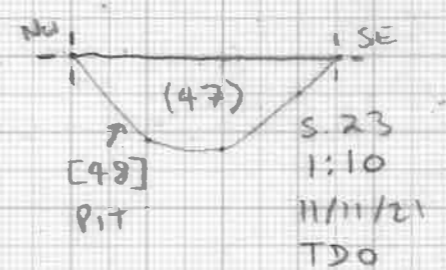
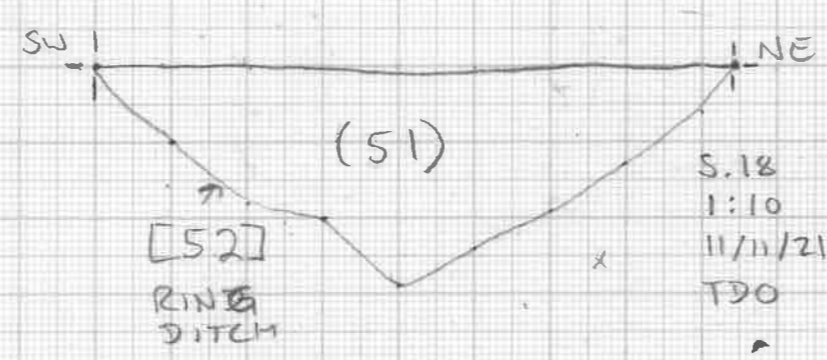
PLAN/SECTION NO.		NOTES	SITE	<b>PRE-CONSTRUCT ARCHAEOLOGY LIMITED</b>
DRAWN BY				
CHECKED BY				
DATE				
SCALE				



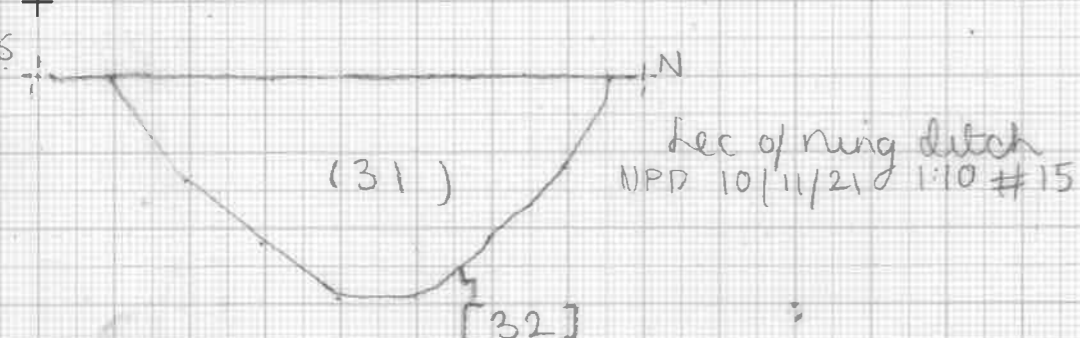
Sec of Ring Ditch terminus  
 NPD 10/11/21 1:10 #12



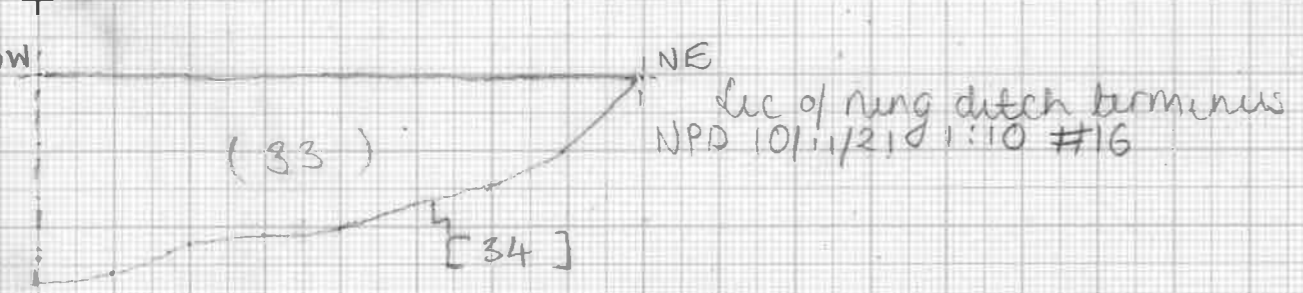
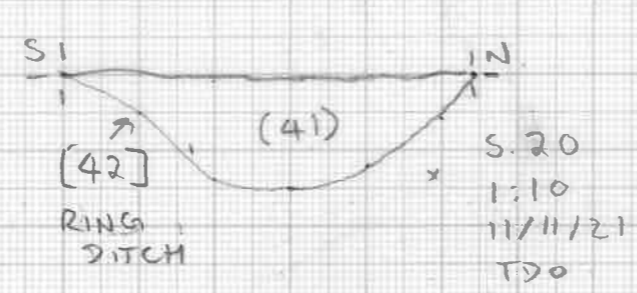
Sec of Ring Ditch  
 NPD 10/11/21 1:10 #13



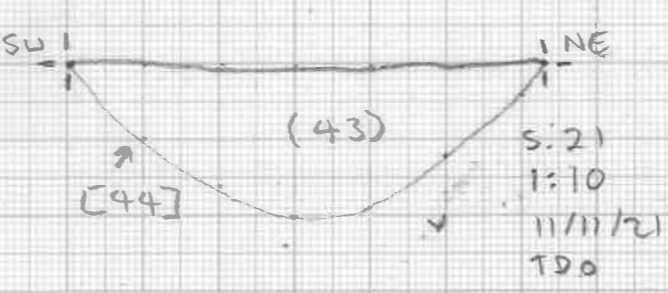
Sec of ring Ditch  
 NPD 10/11/21 1:10 #14



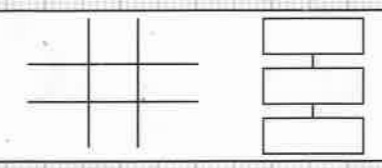
Sec of ring ditch  
 NPD 10/11/21 1:10 #15



Sec of ring ditch terminus  
 NPD 10/11/21 1:10 #16



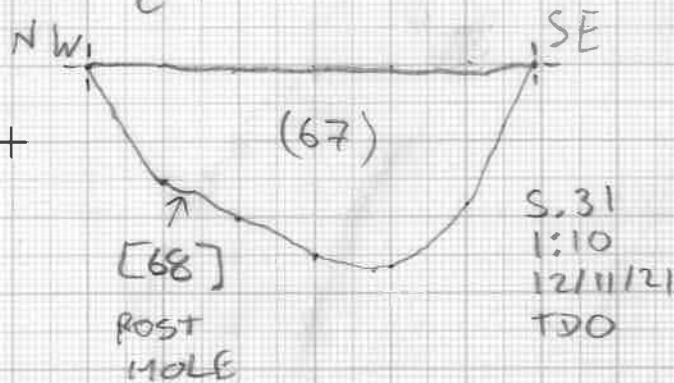
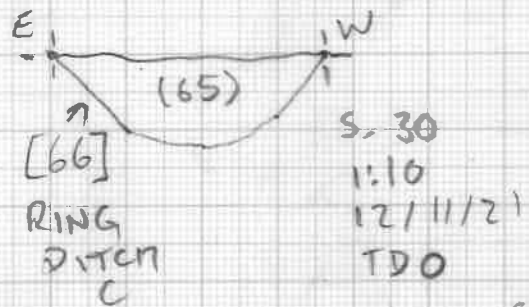
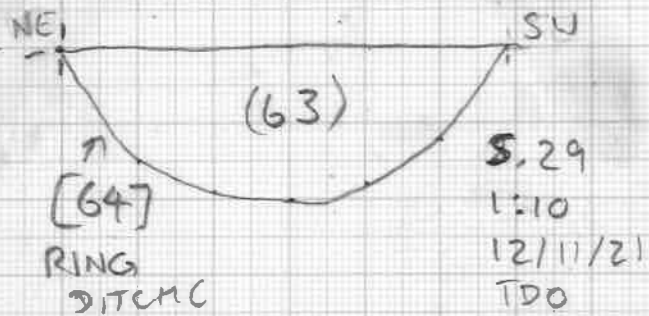
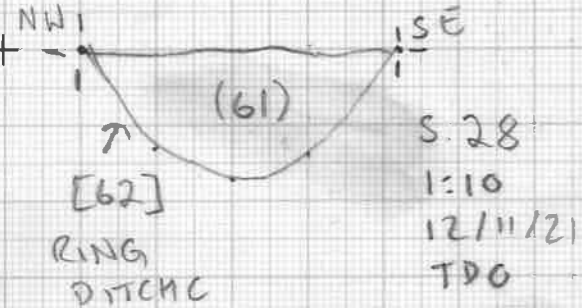
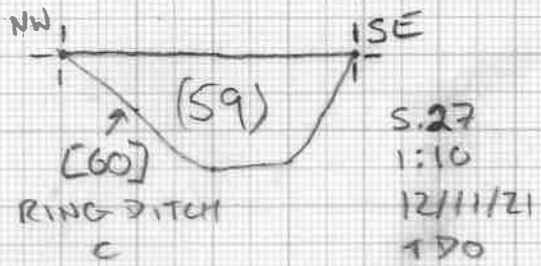
PLAN/SECTION NO.	
DRAWN BY	
CHECKED BY	
DATE	
SCALE	



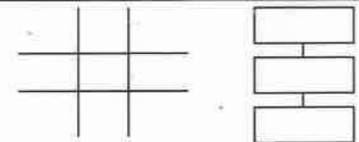
NOTES  
 RING DITCH A  
 RING DITCH B

SITE  
 Madley Ln.  
 XSFAOP 21

PRE-CONSTRUCT  
 ARCHAEOLOGY LIMITED



PLAN/SECTION NO.	
DRAWN BY	
CHECKED BY	
DATE	
SCALE	




NOTES

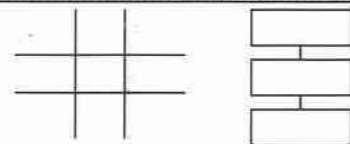
RING DITCH C

SITE LAND SEE of  
Adastral Park  
Mantleslow.

PRE-CONSTRUCT  
ARCHAEOLOGY LIMITED



PLAN/SECTION NO.
DRAWN BY
CHECKED BY
DATE
SCALE



NOTES

SITE

PRE-CONSTRUCT  
ARCHAEOLOGY LIMITED