

Site: Rayleigh Sweyne Pk School EVAL

Site code: RLSPS21

Layer No.

Interpretation Top -soil

Period Modern

Location T 1

1

**SOIL DESCRIPTION**

Consistence very loose soft friable firm hard dry moist wet

Colour very light medium dark yellow orange green grey brown black

Soil Type sand silt clay loam clay silt sand

charcoal oyster daub brick tile

Inclusions: flecks

gravel % stone % tile/brick % pot %

Inclusions: pieces 10

RECORDING 1:10 sx drawing and photo

Plan nos

Section nos

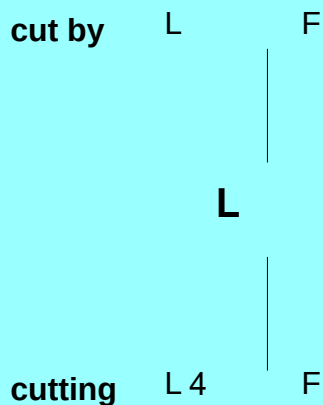
pre-exc ex post-ex

Photos taken

**FINDS**

Find Nos:

NOTES Top soil/plough soil.  
Thickness: 0.20 m



By ZE Date 03/03/21

Site: Rayleigh Sweyne Pk School EVAL

Site code: RLSPS21

Layer No.

Interpretation Modern built-up layer

Period Modern

Location

**2**

**SOIL DESCRIPTION**

Consistence very loose soft friable firm hard dry moist wet  
✓ ✓

Colour very light medium dark yellow orange green grey brown black  
✓ ✓ ✓

Soil sand silt clay loam clay silt sand  
Type ✓ ✓

Inclusions: flecks charcoal oyster daub brick tile  
✓ ✓

Inclusions: pieces gravel % stone % tile/brick % pot %  
25

RECORDING 1:10 sx drawing and photo

Plan nos

Section nos

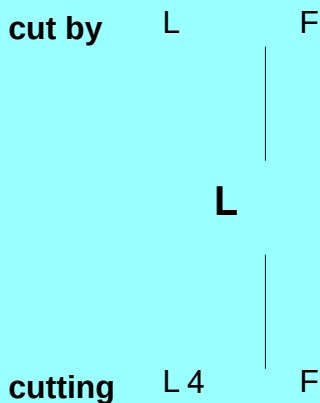
pre-exc ex post-ex

Photos taken

**FINDS**

Find Nos:

**NOTES** Modern make up layer containing modern ceramic building material fragments and occasional tarmac and concrete pieces.  
Thickness: 0.25 m



By ZE Date 03/03/21

Site: Rayleigh Sweyne Pk School EVAL

Site code: RLSPS21

Layer No.

Interpretation Original top-soil

Period Modern

**3**

Location

**SOIL DESCRIPTION**

Consistence very loose soft friable firm hard dry moist wet  
✓ ✓

Colour very light medium dark yellow orange green grey brown black  
✓ ✓ ✓ ✓

Soil Type sand silt clay loam clay silt sand  
✓ ✓ ✓

charcoal oyster daub brick tile

Inclusions: flecks

gravel % stone % tile/brick % pot %

Inclusions: pieces

**RECORDING**

Plan nos

Section nos

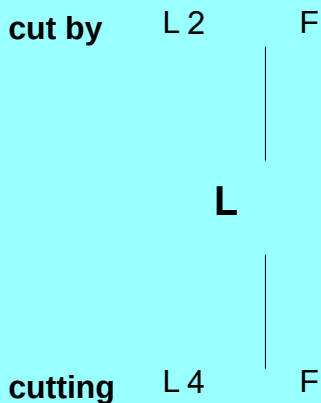
pre-exc ex post-ex

Photos taken

**FINDS**

Find Nos:

**NOTES** Original top soil placed under L1 and L2. Rare iron and chalk flecks.  
Thickness: 0.30m



By ZE Date 03/03/21

Site: Rayleigh Sweyne Pk School EVAL

Site code: RLSPS21

Layer No.

Interpretation Sub-soil

Period Undated

**4**

Location

**SOIL DESCRIPTION**

Consistence very loose soft friable firm hard dry moist wet  
✓ ✓

Colour very light medium dark yellow orange green grey brown black  
✓ ✓ ✓

Soil sand silt clay loam clay silt sand  
Type ✓ ✓ ✓

charcoal oyster daub brick tile

Inclusions: flecks

gravel % stone % tile/brick % pot %

Inclusions: pieces

**RECORDING** 1:10 sx drawing and photo

Plan nos

Section nos

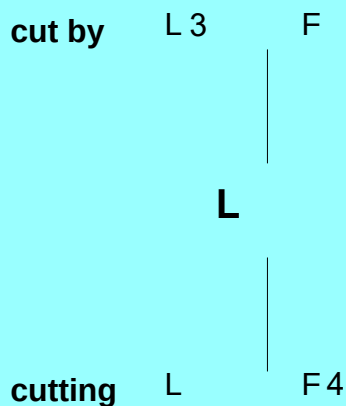
pre-exc ex post-ex

Photos taken

**FINDS**

Find Nos:

**NOTES** Sub-soil layer sits under original top soil layer. Rare chalk flecks observed. Thickness: 0.40 m



By ZE

Date 03/03/21

Site: Rayleigh Sweyne Pk School EVAL

Site code: RLSPS21

Layer No.

Interpretation Interface layer

Period Undated

5

Location

**SOIL DESCRIPTION**

Consistence very loose soft friable firm hard dry moist wet  
✓

Colour very light medium dark yellow orange green grey brown black  
✓ ✓

Soil Type sand silt clay loam clay silt sand  
✓ ✓ ✓

charcoal oyster daub brick tile

Inclusions: flecks

gravel % stone % tile/brick % pot %

Inclusions: pieces

RECORDING 1:10 sx drawing and photo

Plan nos

Section nos

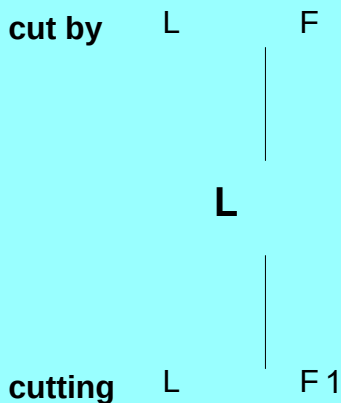
pre-exc ex post-ex

Photos taken

**FINDS**

Find Nos:

**NOTES** A very thin, interface layer in between sub-soil and natural with no archaeological finds. Thickness: 0.05-0.10 m



By ZE Date 03/03/21

Site: Rayleigh Sweyne Pk School EVAL

Site code: RLSPS21

Layer No.

Interpretation Natural clay

Period

**6**

Location

**SOIL DESCRIPTION**

Consistence very loose soft friable firm hard dry moist wet

Colour very light medium dark yellow orange green grey brown black

Soil sand silt clay loam clay silt sand

Type

charcoal oyster daub brick tile

Inclusions: flecks

gravel % stone % tile/brick % pot %

Inclusions: pieces

**RECORDING**

Plan nos

Section nos

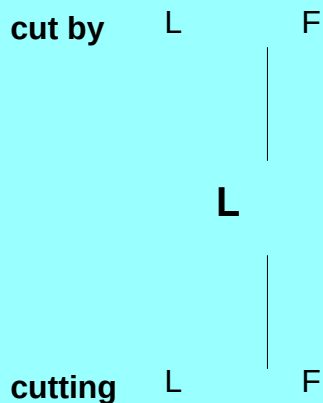
pre-exc ex post-ex

Photos taken

**FINDS**

Find Nos:

**NOTES** A layer of natural clay



By ZE

Date 03/03/21

Site: Rayleigh Sweyne Pk School EVAL

Site Code: RLSPS21

Feature No.

Interpretation Pit

Period Bronze Age

Location

**2**

**SOIL DESCRIPTION**

Consistence very loose soft friable firm hard dry moist wet  
✓ ✓

Colour very light medium dark yellow orange green grey brown black  
✓ ✓ ✓ ✓

Soil Type sand silt clay loam clay silt sand  
✓ ✓ ✓

Inclusions: flecks charcoal oyster daub brick tile  
✓ ✓

gravel % stone % tile/brick % pot %

Inclusions: pieces

**RECORDING** 1:10 sx drawing and photo

Plan nos

Section nos

pre-exc ex post-ex

Photos taken

**FINDS** Daub, fired clay, pot, burnt flint

Find Nos

3

**NOTES** Medium size, oval shape pit cut into ditch F1. Steep sided, round based feature with single fill which contains charcoal flecks mostly. Within the fill frequent wattle and daub fragments found as well as fired flint nodules and daub fragments.

cut by L F

**F 2**

cutting L F

By ZE Date 04/03/21

Site: Rayleigh Sweyne Pk School EVAL

Site Code: RLSPS21

Feature No.

Interpretation Small post-hole

Period Undated

Location

**3**

**SOIL DESCRIPTION**

Consistence very loose soft friable firm hard dry moist wet  
✓ ✓

Colour very light medium dark yellow orange green grey brown black  
✓ ✓ ✓ ✓

Soil Type sand silt clay loam clay silt sand  
✓ ✓ ✓

charcoal oyster daub brick tile

Inclusions: flecks

gravel % stone % tile/brick % pot %

Inclusions: pieces

RECORDING 1:10 sx drawing and photo

Plan nos

Section nos

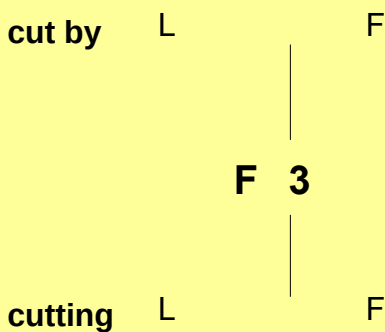
pre-exc ex post-ex

Photos taken

**FINDS**

Find Nos

NOTES Small, shallow post-hole located southern side of curved linear F1. No finds was uncovered.



By ZE Date 04/03/21

Site: Rayleigh Sweyne Pk School EVAL

Site Code: RLSPS21

Feature No.

Interpretation Ditch

Period Prehistoric

Location Southern end of trench

**4**

**SOIL DESCRIPTION**

<b>Consistence</b>	very loose	soft	friable	firm	hard	dry	moist	wet	
		✓	✓				✓	✓	
<b>Colour</b>	very light	medium	dark	yellow	orange	green	grey	brown	black
	✓	✓					✓	✓	
<b>Soil Type</b>	sand	silt	clay	loam	clay	silt	sand		
				✓	✓				
			charcoal	oyster	daub	brick	tile		

**Inclusions: flecks**

gravel % stone % tile/brick % pot %

**Inclusions: pieces**

**RECORDING** 1:10 sx drawing and photo

Plan nos

Section nos

pre-exc ex post-ex

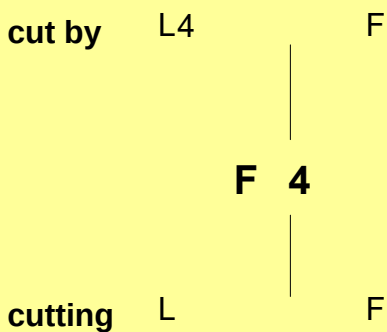
Photos taken

**FINDS** prehistoric pot, burnt flint, daub

Find Nos

4

**NOTES** 1.5m wide ditch aligned north-west- south-east in southern end of trial trench. Only excavated to depth of 300mm due to depth of trench, but small sondage in base shows fill continues for another 200mm at least (base not reached). Water table reached in sondage. Pot and finds recovered all very abraded and fragmentary, but all seems similar to finds recovered from F1/2 etc.



By MB Date 04/03/21

Site: Rayleigh Sweyne Pk School EVAL

Site Code: RLSPS21

Feature No.

Interpretation Small post-hole

Period Undated

Location

**5**

**SOIL DESCRIPTION**

Consistence very loose soft friable firm hard dry moist wet  
✓ ✓

Colour very light medium dark yellow orange green grey brown black  
✓ ✓ ✓ ✓

Soil Type sand silt clay loam clay silt sand  
✓ ✓ ✓

charcoal oyster daub brick tile

Inclusions: flecks

gravel % stone % tile/brick % pot %

Inclusions: pieces

RECORDING 1:10 sx drawing and photo

Plan nos

Section nos

pre-exc ex post-ex

Photos taken

**FINDS**

Find Nos

**NOTES** Small post hole located inside of possible ring ditch (curved linear). No archaeological find revealed.

cut by L F

**F 5**

cutting L F

By ZE Date 04/03/21

Site: Rayleigh Sweyne Pk School EVAL

Site Code: RLSPS21

Feature No.

Interpretation Post-hole

Period Undated

Location

**6**

**SOIL DESCRIPTION**

Consistence very loose soft friable firm hard dry moist wet  
✓ ✓

Colour very light medium dark yellow orange green grey brown black  
✓ ✓ ✓ ✓

Soil Type sand silt clay loam clay silt sand  
✓ ✓ ✓

charcoal oyster daub brick tile

Inclusions: flecks

gravel % stone % tile/brick % pot %

Inclusions: pieces

RECORDING 1:10 sx drawing and photo

Plan nos

Section nos

pre-exc ex post-ex

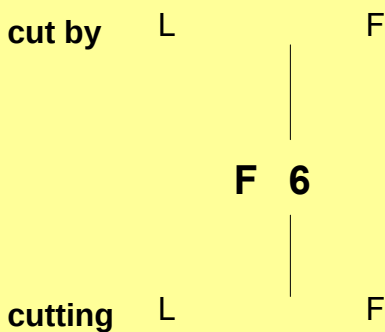
Photos taken

**FINDS**

Find Nos

5

**NOTES** Small post-hole located inside area of possible ring ditch south-west side of F5. Moderate sided, round based feature. Within the fill is one small fragment of possible iron age pot was found.



By ZE Date 04/03/21

Site: Rayleigh Sweyne Pk School EVAL

Site code: RLSPS21

Feature No. Layer No.

u/s

Find No.

CONTEXT

1

1

upper fill

middle fill  
✓

lower fill

?

good  
✓

poor

?

Notes

whole frags prehis Roman Saxon Med Post-med Mod ?  
✓ ✓

Pottery

R Brick R Tile box tile tessera unfrogged frogged Peg tile  
CBM P-R Brick

Animal bone Human bone shell leather wood

Organics

flint fe nail R glass P-R glass painted plaster mortar slate clay pipe burnt stone

other

Small Find? Small Find No. Small Find type

Sample? Sample No. Sample type

Site: Rayleigh Sweyne Pk School EVAL

Site code: RLSPS21

Feature No. Layer No. u/s

Find No.

CONTEXT

1

2

upper fill  
✓

middle fill

lower fill

?

good

poor

?

Notes From F1 sx3

Pottery

whole frags prehis Roman Saxon Med Post-med Mod ?  
✓ ✓

CBM

R Brick R Tile box tile tessera unfrogged frogged Peg tile  
P-R Brick

Organics

Animal bone Human bone shell leather wood

other

flint fe nail R glass P-R glass painted plaster mortar slate clay pipe burnt stone

Small Find? Small Find No. Small Find type

Sample? Sample No. Sample type

Site: Rayleigh Sweyne Pk School EVAL

Site code: RLSPS21

Feature No. Layer No. u/s

Find No.

CONTEXT

2

3

upper fill

middle fill  
✓

lower fill  
✓

?

good  
✓

poor

?

Notes

Pottery

whole frags prehis Roman Saxon Med Post-med Mod ?  
✓ ✓

CBM

R Brick R Tile box tile tessera unfrogged frogged Peg tile  
P-R Brick

Organics

Animal bone Human bone shell leather wood

other

flint fe nail R glass P-R glass painted plaster mortar slate clay pipe burnt stone  
✓ ✓

Small Find?

Small Find No.

Small Find type

Sample?

Sample No.

Sample type

Site: Rayleigh Sweyne Pk School EVAL

Site code: RLSPS21

Feature No. Layer No. u/s

Find No.

CONTEXT

4

4

upper fill  
✓

middle fill  
✓

lower fill

?

good

poor

?

Notes Includes daub

Pottery

whole frags prehis Roman Saxon Med Post-med Mod ?  
✓ ✓

CBM

R Brick R Tile box tile tessera unfrogged frogged Peg tile  
P-R Brick

Organics

Animal bone Human bone shell leather wood

other

flint fe nail R glass P-R glass painted plaster mortar slate clay pipe burnt stone  
✓

Small Find? Small Find No. Small Find type

Sample? Sample No. Sample type

Site: Rayleigh Sweyne Pk School EVAL

Site code: RLSPS21

Feature No. Layer No.

u/s

Find No.

CONTEXT

6

5

upper fill

middle fill

lower fill

?

good

poor

?

✓

Notes

Pottery

whole

frags

✓

prehis Roman

✓

Saxon

Med

Post-med

Mod

?

CBM

R Brick

R Tile

box tile

tessera

unfrogged

frogged

Peg tile

P-R Brick

Organics

Animal bone

Human bone

shell

leather

wood

other

flint

fe nail

R glass

P-R glass

painted plaster

mortar

slate

clay pipe

burnt stone

Small Find?

Small Find No.

Small Find type

Sample?

Sample No.

Sample type

**Drawing log for Raleigh Sweyne Park School Evaluation****RLSPS21**

<b>Drawing Sheet Number</b>	<b>Drawing Type</b>	<b>Context</b>	<b>Report Figure Number</b>
1	Representative-section	T1	3
1	Section	F4	3
1	Section	F5	3
1	Section	F1 sx1	-
1	Section	F3 sx3	3
1	Section	F3	3
1	Representative-section	T1	-
1	Section	F6	3
1	Section	F2	3
1	Section	F1 sx2	-