

Site: Latchingdon land W of Bridgemans Gn  
EVAL

Site code: LATBG20

Layer No.

Interpretation Paddock topsoil

Period Modern

Location Whole site

1

### SOIL DESCRIPTION

Consistence very loose soft friable firm hard dry moist wet  
✓ ✓ ✓

Colour very light medium dark yellow orange green grey brown black  
✓ ✓ ✓

Soil sand silt clay loam clay silt sand  
Type ✓ ✓

charcoal oyster daub brick tile

Inclusions: flecks

gravel % stone % tile/brick % pot %

Inclusions: pieces

RECORDING 1:10 sx drawing and photo

Plan nos

Section nos


pre-exc ex post-ex

Photos taken

### FINDS

Find Nos:

NOTES Turfed paddock surface. Undulates, large areas of long grass and brush



By SC Date 30/11/20

Site: Latchingdon land W of Bridgemans Gn  
EVAL

Site code: LATBG20

Layer No.

Interpretation Subsoil  
Period Post-medieval  
Location

2

**SOIL DESCRIPTION**

Consistence very loose soft friable firm hard dry moist wet  
✓ ✓

Colour very light medium dark yellow orange green grey brown black  
✓ ✓ ✓ ✓

Soil Type sand silt clay loam clay silt sand  
✓ ✓  
charcoal oyster daub brick tile

Inclusions: flecks gravel % stone % tile/brick % pot %

Inclusions: pieces

**RECORDING** 1:10 sx drawing and photo

Plan nos

Section nos

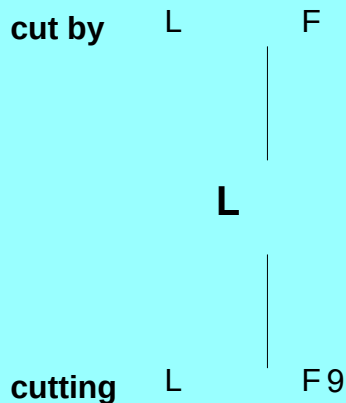
pre-exc ex post-ex

Photos taken

**FINDS**

Find Nos:

**NOTES** Clayey subsoil



By SC Date 30/11/20

**Site:** Latchingdon land W of Bridgemans Gn  
EVAL

**Site code:** LATBG20

**Layer No.**

**Interpretation** Natural clay

**Period** Post-glacial

**Location**

**3**

**SOIL DESCRIPTION**

**Consistence** very loose soft friable firm hard dry moist wet

**Colour** very light medium dark yellow orange green grey brown black

**Soil Type** sand silt clay loam clay silt sand

charcoal oyster daub brick tile

**Inclusions: flecks**

gravel % stone % tile/brick % pot %

**Inclusions: pieces**

**RECORDING** 1:10 sx drawing and photo

**Plan nos**

**Section nos**


pre-exc ex post-ex

**Photos taken**

**FINDS**

**Find Nos:**

**NOTES** Natural clayey natural, gravelly in areas



**By** SC **Date** 30/11/20

**Site:** Latchingdon land W of Bridgemans Gn  
EVAL

**Site code:** LATBG20

**Layer No.**

**Interpretation** Yard surface

**Period** Modern

**Location** T9.

**4**

**SOIL DESCRIPTION**

**Consistence** very loose soft friable firm hard dry moist wet

**Colour** very light medium dark yellow orange green grey brown black

**Soil Type** sand silt clay loam clay silt sand

charcoal oyster daub brick tile

**Inclusions: flecks**

gravel % stone % tile/brick % pot %

**Inclusions: pieces**

**RECORDING** 1:10 sx drawing and photo

**Plan nos**

**Section nos**

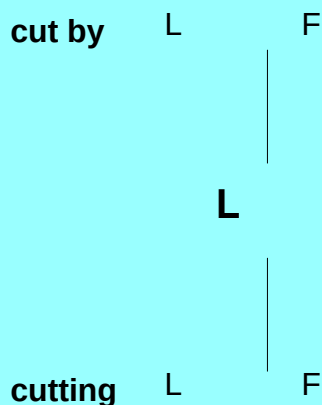
pre-exc ex post-ex

**Photos taken**

**FINDS** None

**Find Nos:**

**NOTES** Yard surface outside demolished wooden light building location to west and north of T9. 160mm thick and comprised of medium to large rounded pebbles in loose matrix of orange- brown sandy clay.



**By** AJW **Date** 02/12/20

Site: Latchingdon land W of Bridgemans Gn EVAL

Site Code: LATBG20

Feature No.

Interpretation Tree-throw/natural

Period Undated

Location Centre

**1**

**SOIL DESCRIPTION**

Consistence very loose soft friable firm hard dry moist wet  
✓ ✓

Colour very light medium dark yellow orange green grey brown black  
✓ ✓ ✓

Soil Type sand silt clay loam clay silt sand  
✓ ✓  
charcoal oyster daub brick tile

Inclusions: flecks

gravel % stone % tile/brick % pot %

Inclusions: pieces

**RECORDING** 1:10 sx drawing and photo

Plan nos

Section nos

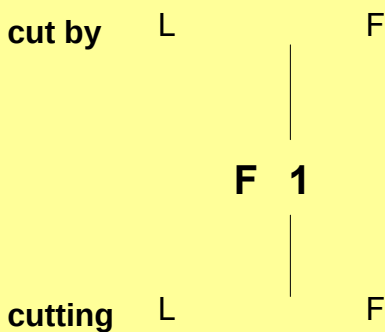
pre-exc ex post-ex

Photos taken

**FINDS** N/A

Find Nos

**NOTES** Shallow rounded feature, fill is leached and sterile. No finds.



By SC Date 30/11/20

Site: Latchingdon land W of Bridgemans Gn EVAL

Site Code: LATBG20

Feature No.

Interpretation Shallow feature.

Period Undated

Location

**2**

**SOIL DESCRIPTION**

Consistence very loose soft friable firm hard dry moist wet  
✓ ✓ ✓

Colour very light medium dark yellow orange green grey brown black  
✓ ✓ ✓

Soil Type sand silt clay loam clay silt sand  
✓ ✓ charcoal oyster daub brick tile

Inclusions: flecks

gravel % stone % tile/brick % pot %

Inclusions: pieces 1

**RECORDING** 1:10 sx drawing and photo

Plan nos

Section nos

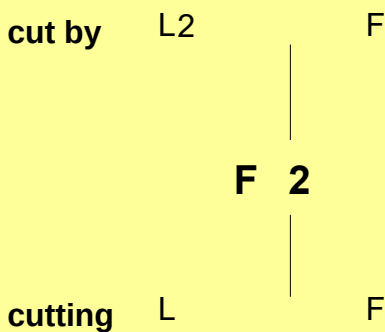
pre-exc ex post-ex

Photos taken

**FINDS** None.

Find Nos

**NOTES** Shallow irregular feature md/west in T12 extending beyond northern limit of excavation. Sides are very slightly sloped with a curving smooth base. Presumed to be a natural depression. Length 2.5m + Width 1.5m Depth 140mm.



By Ajw Date 30/11/20

Site: Latchingdon land W of Bridgemans Gn EVAL

Site Code: LATBG20

Feature No.

Interpretation Pit? natural feature?

Period Undated

Location Mid/west T12.

**3**

**SOIL DESCRIPTION**

Consistence very loose soft friable firm hard dry moist wet  
✓ ✓ ✓

Colour very light medium dark yellow orange green grey brown black  
✓ ✓

Soil Type sand silt clay loam clay silt sand charcoal oyster daub brick tile

Inclusions: flecks

gravel % stone % tile/brick % pot %

Inclusions: pieces 1

RECORDING 1:10 sx drawing and photo

Plan nos

Section nos

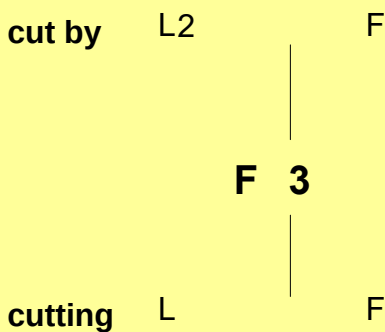
pre-exc ex post-ex

Photos taken

FINDS None.

Find Nos

NOTES Small oval/circular feature - not well defined. Extends beyond northern limit of excavation. Slightly sloping sides and a smooth curving base.  
Length 900mm +  
Width 660mm +  
Depth 200mm



By AJW Date 30/11/20

Site: Latchingdon land W of Bridgemans Gn EVAL

Site Code: LATBG20

Feature No.

Interpretation ?Pit or natural feature

Period Undated

Location Mid/west T12.

**4**

**SOIL DESCRIPTION**

Consistence very loose soft friable firm hard dry moist wet  
✓ ✓ ✓

Colour very light medium dark yellow orange green grey brown black  
✓ ✓

Soil Type sand silt clay loam clay silt sand  
✓ ✓ charcoal oyster daub brick tile

Inclusions: flecks

gravel % stone % tile/brick % pot %

Inclusions: pieces 1

RECORDING 1:10 sx drawing and photo

Plan nos

Section nos

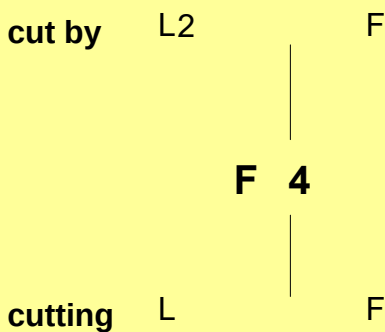
pre-exc ex post-ex

Photos taken

FINDS None.

Find Nos

**NOTES** Small oval/circular feature extending beyond southern limit of excavation.  
Sides and base are gently curvng and smooth.  
Length 850mm  
Width 500mm +  
Depth 120mm



By AJW Date 30/11/20

Site: Latchingdon land W of Bridgemans Gn EVAL

Site Code: LATBG20

Feature No.

Interpretation Natural depression

Period Undated

Location Western end of trench

**5**

**SOIL DESCRIPTION**

Consistence very loose soft friable firm hard dry moist wet

Colour very light medium dark yellow orange green grey brown black

Soil sand silt clay loam clay silt sand

Type

charcoal oyster daub brick tile

Inclusions: flecks

gravel % stone % tile/brick % pot %

Inclusions: pieces

RECORDING 1:10 sx drawing and photo

Plan nos

Section nos

pre-exc ex post-ex

Photos taken

**FINDS**

Find Nos

**NOTES** Very large natural depression or silted patch. No finds.  
Fill very similar to the natural.

cut by L F

**F 5**

cutting L F

By RM Date 01/12/20

Site: Latchingdon land W of Bridgemans Gn EVAL

Site Code: LATBG20

Feature No.

Interpretation ??

Period Medieval

Location Whole trench

**6**

**SOIL DESCRIPTION**

Consistence very loose soft friable firm hard dry moist wet  
✓ ✓

Colour very light medium dark yellow orange green grey brown black  
✓ ✓ ✓

Soil Type sand silt clay loam clay silt sand charcoal oyster daub brick tile

Inclusions: flecks

gravel % stone % tile/brick % pot %

Inclusions: pieces 7

**RECORDING** 1:10 sx drawing and photo

Plan nos

Section nos

pre-exc ex post-ex

Photos taken

**FINDS** Animal teeth, pot sherd (Sx1)

Find Nos

1

**NOTES** Very large feature, not fully defined. Edges are irregular, sloping base of slope. Large erosion hollow? Local man suggested field was a flood plain, so could be erosion due to water? Most likely natural in origin, Sx1 (south end) much deeper than sx2 (north end)

cut by L F

**F 6**

cutting L F

By SC Date 01/12/20

Site: Latchingdon land W of Bridgemans Gn EVAL

Site Code: LATBG20

Feature No.

Interpretation Shallow irregular linear

Period Undated

Location Western end

**7**

**SOIL DESCRIPTION**

Consistence very loose soft friable firm hard dry moist wet  
✓ ✓ ✓

Colour very light medium dark yellow orange green grey brown black  
✓ ✓ ✓

Soil Type sand silt clay loam clay silt sand charcoal oyster daub brick tile

Inclusions: flecks

gravel % stone % tile/brick % pot %

Inclusions: pieces

RECORDING 1:10 sx drawing and photo

Plan nos

Section nos

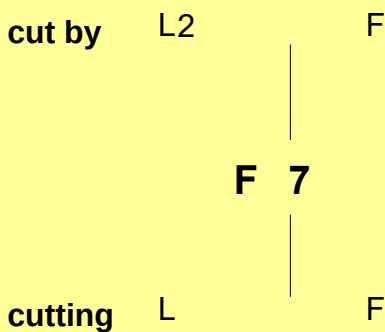
pre-exc ex post-ex

Photos taken

FINDS None.

Find Nos

NOTES Poorly defined irregular linear feature crossing western end of T12 from north to south. Shallow with smooth but irregular profile. Relationship with F8 not clear.  
Width 650mm to 1.2m  
Depth 130mm.



By AJW Date 01/12/20

Site: Latchingdon land W of Bridgemans Gn EVAL

Site Code: LATBG20

Feature No.

Interpretation Poorly defined irregular feature.

Period Undated

Location Western end.

**8**

**SOIL DESCRIPTION**

Consistence very loose soft friable firm hard dry moist wet  
✓ ✓ ✓

Colour very light medium dark yellow orange green grey brown black  
✓ ✓ ✓

Soil Type sand silt clay loam clay silt sand  
✓ ✓ charcoal oyster daub brick tile

Inclusions: flecks

gravel % stone % tile/brick % pot %

Inclusions: pieces 1

RECORDING 1:10 sx drawing and photo

Plan nos

Section nos

pre-exc ex post-ex

Photos taken

FINDS None.

Find Nos

NOTES Large oval/irregular feature extending beyond southern limit of excavation of trench. Could be the end of a more linear feature orientated NW - SE? Sides are uneven with a flatish base. Relationship with F7 not clear.

Length 3.1m

Width 910mm

Depth 500mm

cut by L2 F

**F 8**

cutting L F

By AJW Date 01/12/20

Site: Latchingdon land W of Bridgemans Gn EVAL

Site Code: LATBG20

Feature No.

Interpretation ?Silt patch

Period Undated

Location North end of trench

**9**

**SOIL DESCRIPTION**

Consistence very loose soft friable firm hard dry moist wet  
✓ ✓

Colour very light medium dark yellow orange green grey brown black  
✓ ✓ ✓

Soil Type sand silt clay loam clay silt sand  
charcoal oyster daub brick tile  
✓

Inclusions: flecks

gravel % stone % tile/brick % pot %

Inclusions: pieces

RECORDING 1:10 sx drawing and photo

Plan nos

Section nos

pre-exc ex post-ex

Photos taken

FINDS None

Find Nos

NOTES Shallow oval-shaped feature with irregular sides and base - probably natural. Fill is only slightly darker than natural. 112cm wide, 12cm deep.

cut by L2 F

**F 9**

cutting L F

By MB Date 01/12/20

Site: Latchingdon land W of Bridgemans Gn EVAL

Site Code: LATBG20

Feature No.

Interpretation Pit or natural feature

Period Undated

Location Central trench

**10**

**SOIL DESCRIPTION**

Consistence very loose soft friable firm hard dry moist wet

Colour very light medium dark yellow orange green grey brown black

Soil sand silt clay loam clay silt sand

Type

charcoal oyster daub brick tile

Inclusions: flecks

gravel % stone % tile/brick % pot %

Inclusions: pieces

RECORDING 1:10 sx drawing and photo

Plan nos

Section nos

pre-exc ex post-ex

Photos taken

**FINDS**

Find Nos

**NOTES** Rounded Feature with a shallow flat base.

No finds.

Entire size and shape of the feature is unclear due to the limit of excavation.

cut by L F

**F 10**

cutting L F

By RM Date 02/12/20

Site: Latchingdon land W of Bridgemans Gn EVAL

Site Code: LATBG20

Feature No.

Interpretation Ditch

Period Post-medieval

Location Western end of trench

**11**

**SOIL DESCRIPTION**

Consistence very loose soft friable firm hard dry moist wet

Colour very light medium dark yellow orange green grey brown black

Soil sand silt clay loam clay silt sand

Type

charcoal oyster daub brick tile

Inclusions: flecks

gravel % stone % tile/brick % pot %

Inclusions: pieces

RECORDING 1:10 sx drawing and photo

Plan nos

Section nos

pre-exc ex post-ex

Photos taken

**FINDS**

Find Nos

**NOTES** Linear feature with the western edge being very steep and the eastern having a gradual slope.  
Possible boundary ditch or drainage run.  
A modern brick fragment was discovered (not retained)

cut by L F

**F 11**

cutting L F

By RM Date 02/12/20

Site: Latchingdon land W of Bridgemans Gn EVAL

Site Code: LATBG20

Feature No.

Interpretation Poorly defined pit?

Period

Location Eastern end of T4.

**12**

**SOIL DESCRIPTION**

Consistence very loose soft friable firm hard dry moist wet  
✓ ✓ ✓

Colour very light medium dark yellow orange green grey brown black  
✓ ✓

Soil Type sand silt clay loam clay silt sand  
✓ ✓ charcoal oyster daub brick tile

Inclusions: flecks

Inclusions: pieces gravel % stone % tile/brick % pot %  
1

**RECORDING**

Plan nos

Section nos

pre-exc ex post-ex

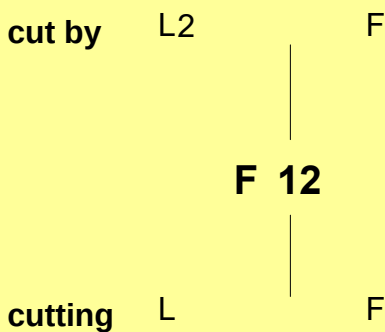
Photos taken

**FINDS** Post-medieval ceramic building material.

Find Nos

2

**NOTES** ?Pit, possibly oval or circular, not well defined with moderate/steep irregular sides and a flatish bottom.  
Extends beyond northern limit of excavation.  
Length 1.15m  
Width 1.04m  
Depth 240mm



By AJW Date 02/12/20

Site: Latchingdon land W of Bridgemans Gn EVAL

Site Code: LATBG20

Feature No.

Interpretation ?Silt patch/depression

Period Undated

Location centre of trench

**13**

**SOIL DESCRIPTION**

Consistence very loose soft friable firm hard dry moist wet  
✓ ✓

Colour very light medium dark yellow orange green grey brown black  
✓ ✓ ✓ ✓

Soil Type sand silt clay loam clay silt sand  
✓ ✓ charcoal oyster daub brick tile

Inclusions: flecks

gravel % stone % tile/brick % pot %

Inclusions: pieces

RECORDING 1:10 sx drawing and photo

Plan nos

Section nos

pre-exc ex post-ex

Photos taken

FINDS None

Find Nos

NOTES Oval-shaped ?pit extending below southern limit of excavation. Sterile fill, and sides and base are quite irregular, suggesting a natural origin? 2.2m x 1m in plan, 25cm deep.

cut by L2 F

**F 13**

cutting L F

By MB Date 02/12/20

Site: Latchingdon land W of Bridgemans Gn EVAL

Site Code: LATBG20

Feature No.

Interpretation Ditch

Period Post-medieval

Location Eastern end

**14**

**SOIL DESCRIPTION**

Consistence very loose soft friable firm hard dry moist wet  
✓ ✓

Colour very light medium dark yellow orange green grey brown black  
✓ ✓ ✓ ✓

Soil Type sand silt clay loam clay silt sand charcoal oyster daub brick tile

Inclusions: flecks

gravel % stone % tile/brick % pot %

Inclusions: pieces

RECORDING 1:10 sx drawing and photo

Plan nos

Section nos

pre-exc ex post-ex

Photos taken

FINDS Brick fragment

Find Nos

3

NOTES North-south aligned ditch. Edges are irregular and sx gets wider to the north.

cut by L F

**F 14**

cutting L F

By SC Date 02/12/20

Site: Latchingdon land W of Bridgemans Gn EVAL

Site Code: LATBG20

Feature No.

Interpretation Natural feature

Period Undated

Location West end on the southern edge of

**15**

**SOIL DESCRIPTION**

Consistence very loose soft friable firm hard dry moist wet

Colour very light medium dark yellow orange green grey brown black

Soil sand silt clay loam clay silt sand

Type

charcoal oyster daub brick tile

Inclusions: flecks

gravel % stone % tile/brick % pot %

Inclusions: pieces

RECORDING 1:10 sx drawing and photo

Plan nos

Section nos

pre-exc ex post-ex

Photos taken

**FINDS**

Find Nos

**NOTES** Oval feature with shallow rounded edges and base.  
Very likely to be a natural discoloured part of natural or a silted depression  
No finds.

cut by L F

**F 15**

cutting L F

By RM Date 02/12/20

Site: Latchingdon land W of Bridgemans Gn EVAL

Site Code: LATBG20

Feature No.

Interpretation Natural feature

Period Undated

Location North end

**16**

**SOIL DESCRIPTION**

Consistence very loose soft friable firm hard dry moist wet  
✓ ✓

Colour very light medium dark yellow orange green grey brown black  
✓ ✓ ✓

Soil Type sand silt clay loam clay silt sand charcoal oyster daub brick tile

Inclusions: flecks

gravel % stone % tile/brick % pot %

Inclusions: pieces 2

**RECORDING** 1:10 sx drawing and photo

Plan nos

Section nos

pre-exc ex post-ex

Photos taken

**FINDS**

Find Nos

**NOTES** Shallow rounded feature, probably natural in origin. Fill is very leached

cut by L F

**F 16**

cutting L F

By SC Date 02/12/20

Site: Latchingdon land W of Bridgemans Gn EVAL

Site code: LATBG20

Feature No. Layer No.

u/s

Find No.

CONTEXT

6

1

upper fill  
✓

middle fill  
✓

lower fill

?

good

poor  
✓

?

Notes From Sx1

Pottery

whole frags prehis Roman Saxon Med Post-med Mod ?  
✓ ✓

CBM

R Brick R Tile box tile tessera unfrogged frogged Peg tile  
P-R Brick

Organics

Animal bone Human bone shell leather wood

other

flint fe nail R glass P-R glass painted plaster mortar slate clay pipe burnt stone

Small Find? Small Find No. Small Find type

Sample? Sample No. Sample type

Site: Latchingdon land W of Bridgemans Gn EVAL

Site code: LATBG20

Feature No. Layer No.

u/s

Find No.

CONTEXT

12

2

upper fill

middle fill

lower fill

?

good  
✓

poor

?

Notes Post-medieval tile.

whole frags prehis Roman Saxon Med Post-med Mod ?

Pottery

R Brick R Tile box tile tessera

unfrogged frogged Peg tile

CBM

P-R Brick

Animal bone Human bone shell leather wood

Organics

flint fe nail R glass P-R glass painted plaster mortar slate clay pipe burnt stone

other

Small Find?

Small Find No.

Small Find type

Sample?

Sample No.

Sample type

Site: Latchingdon land W of Bridgemans Gn EVAL

Site code: LATBG20

Feature No. Layer No.

u/s

Find No.

CONTEXT

14

3

upper fill  
✓

middle fill

lower fill

?

good  
✓

poor

?

Notes

whole frags prehis Roman Saxon Med Post-med Mod ?

Pottery

R Brick R Tile box tile tessera

unfrogged frogged Peg tile

CBM

P-R Brick

✓

Animal bone Human bone shell leather wood

Organics

flint fe nail R glass P-R glass painted plaster mortar slate clay pipe burnt stone

other

Small Find?

Small Find No.

Small Find type

Sample?

Sample No.

Sample type

Site: Latchingdon land W of Bridgemans Gn EVAL

Site code: LATBG20

Feature No. Layer No.

u/s

Find No.

CONTEXT

✓

4

upper fill

middle fill

lower fill

?

good

poor

?

Notes Unstratified find from machined surface of T4. Thought to derive from a possible linear feature but upon investigation it was only a very localised, thin deposit remaining in the base of the trench (part of L2?).

Pottery

whole

frags

✓

prehis Roman

✓

Saxon

Med

✓

Post-med

✓

Mod ?

CBM

R Brick

R Tile box tile tessera

unfrogged frogged Peg tile

P-R Brick

Organics

Animal bone Human bone shell leather wood

other

flint fe nail R glass P-R glass painted plaster mortar slate clay pipe burnt stone

Small Find?

Small Find No.

Small Find type

Sample?

Sample No.

Sample type

## Drawing Sheet Log

Drawing Sheet Number	Context	Drawing Type	Report Figure Number
1	F2	Representative-section	-
1	F3	Representative-section	-
1	F4	Representative-section	-
1	F5	Section	4
1	F7, F8	Representative-section	4
2	F9	Section	4
2	F10	Section	4
2	T9	Representative-section	5
2	T1	Representative-section	5
2	F12	Representative-section	4
2	T5	Representative-section	5
2	F11	Section	4
2	F15	Section	-
3	F1	Section	4
3	T13	Representative-section	5
3	F6	Section	4
3	F6 sx2	Section	-
3	F14	Section	4
3	F16	Section	-
3	F13	Section	-