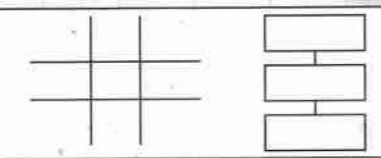


PLAN/SECTION NO.	
DRAWN BY	
CHECKED BY	JK, 22.07.2020
DATE	
SCALE	1:10 + 1:20

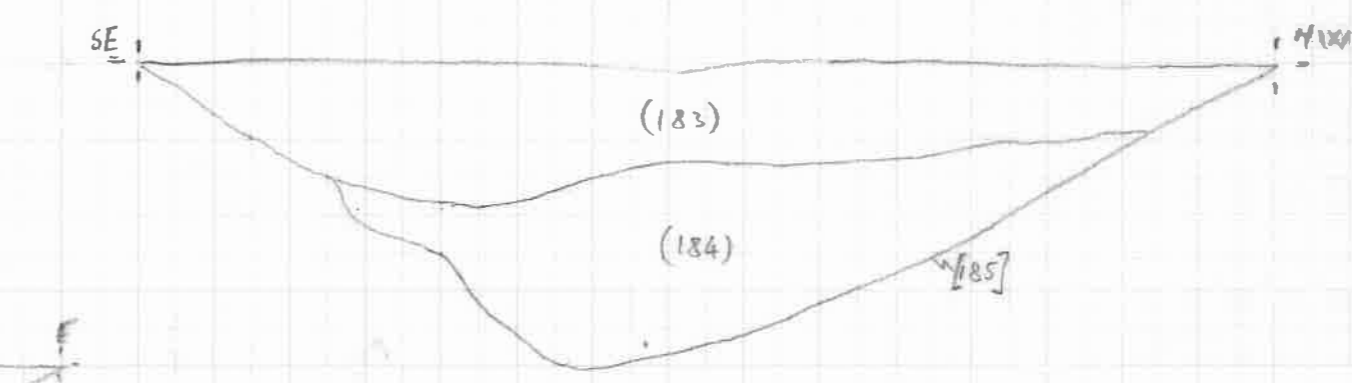



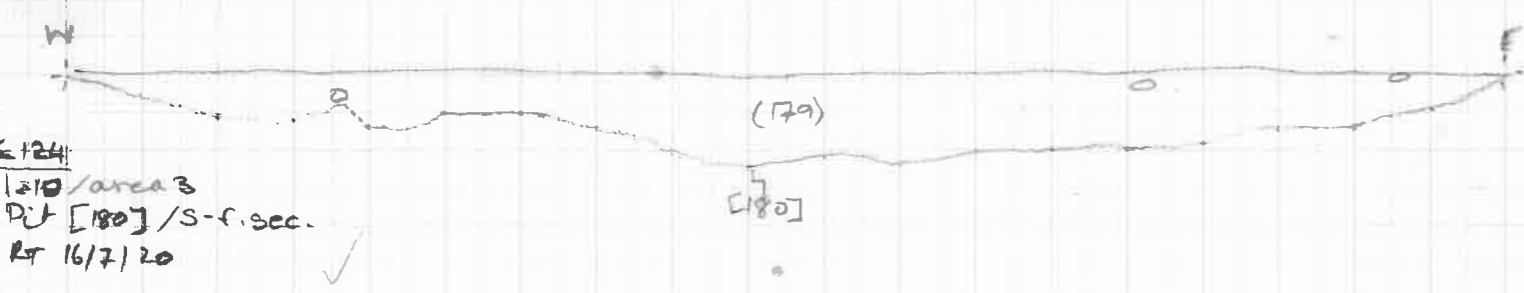
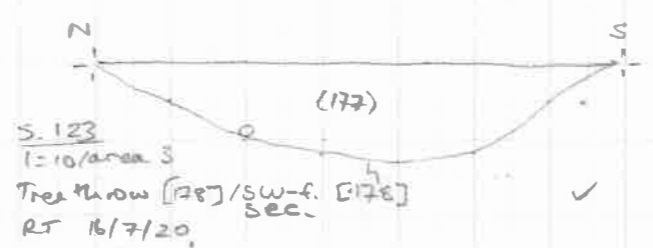
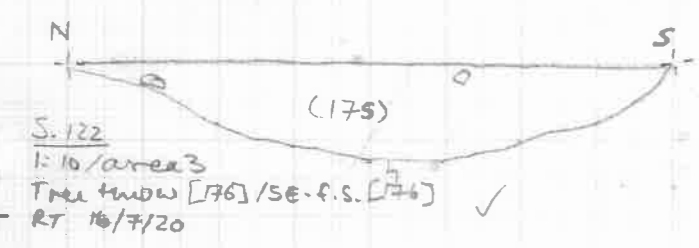




NOTES Gen. Sections

SITE WPT054  
woolpit and  
Stourmarket Rd.  
Suffolk

PRE-CONSTRUCT  
ARCHAEOLOGY LIMITED

07585702464 PETER WRIGHT



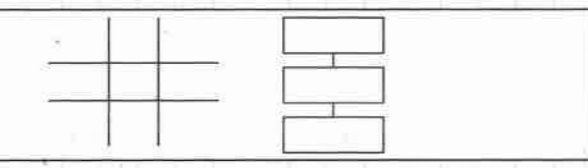
S.117  
TN 14.07.20  
1:20 [162] ✓  
W-f. sec. of  
tree throw  
area 2

S.118  
TN 14.07.20  
S 1:10/SW-f. sec. of  
tree throw [164]/  
area 2 ✓

S.119  
TN 14.07.20  
S.1:10/area 2  
NE-f. sec. of  
tree throw [166] ✓

S#127  
TN 16.07.20  
1:20/area 3  
NE-f. sec. of  
ditch [185] ✓

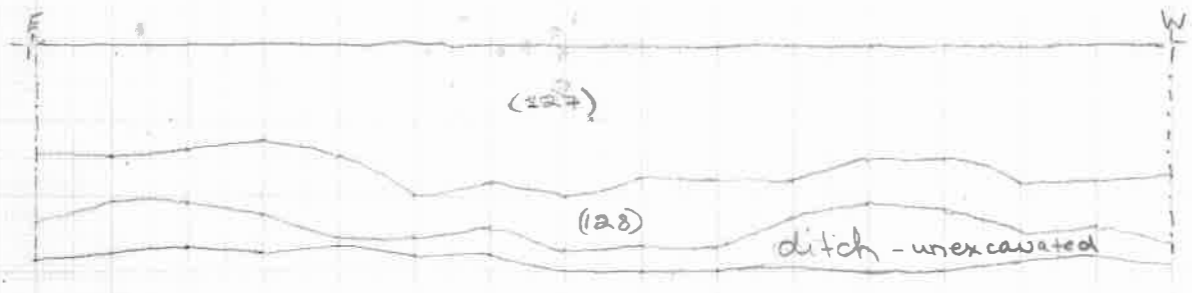
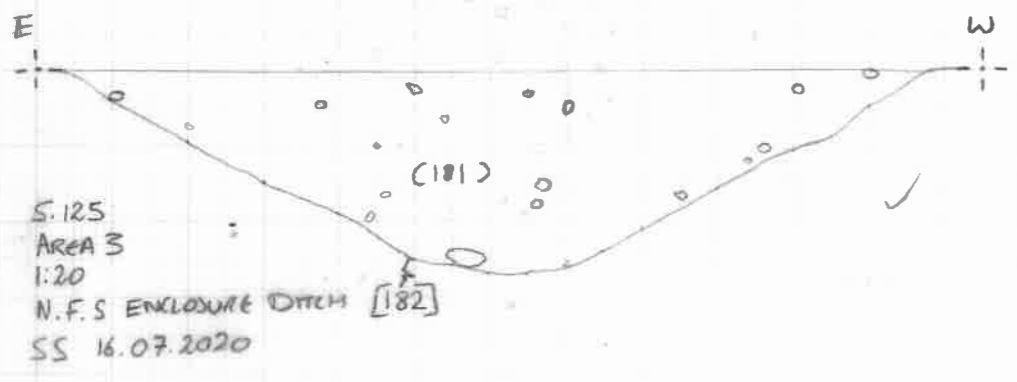
PLAN/SECTION NO.	
DRAWN BY	
CHECKED BY	JK 22.07.2020
DATE	
SCALE	1:10 + 1:20



NOTES  
Gen. sec's

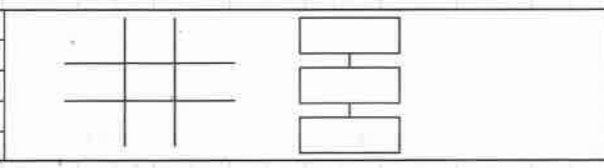
SITE  
WPTOSA  
Old Downmarket Rd.,  
Woolpit, Suffolk

PRE-CONSTRUCT  
ARCHAEOLOGY LIMITED



S.129  
 1:20 area 3  
 Section of bulk  
 above ditch  
 [182] / n-f. sec.  
 RT 17/7/20  
 (127) same as (100)  
 (128) same as (102) ✓

PLAN/SECTION NO.
DRAWN BY
CHECKED BY JK, 22.07.2020
DATE
SCALE 1:20

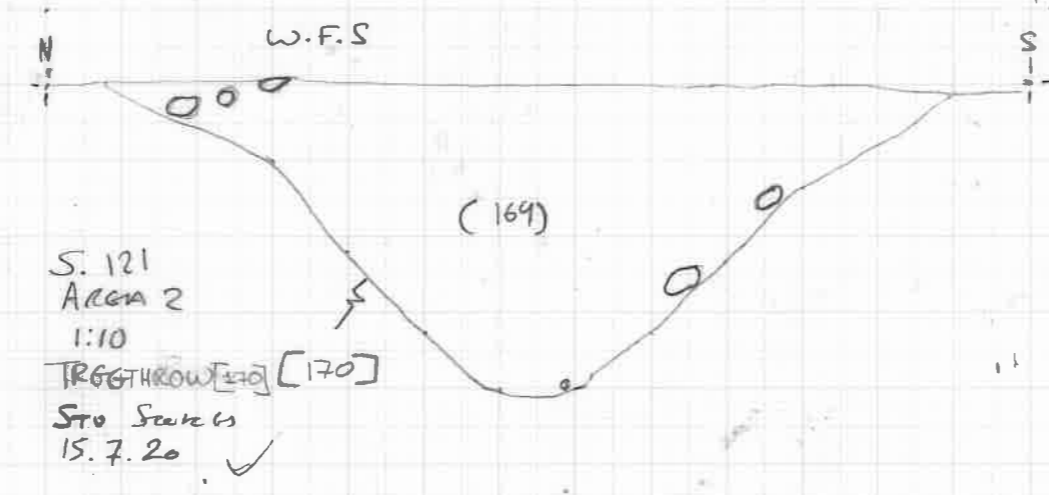
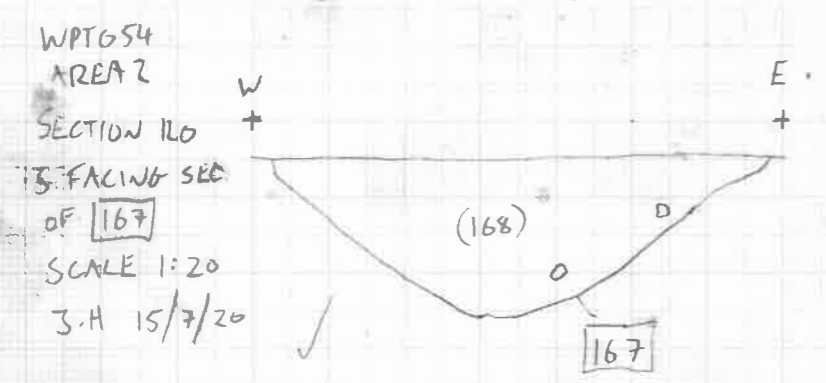
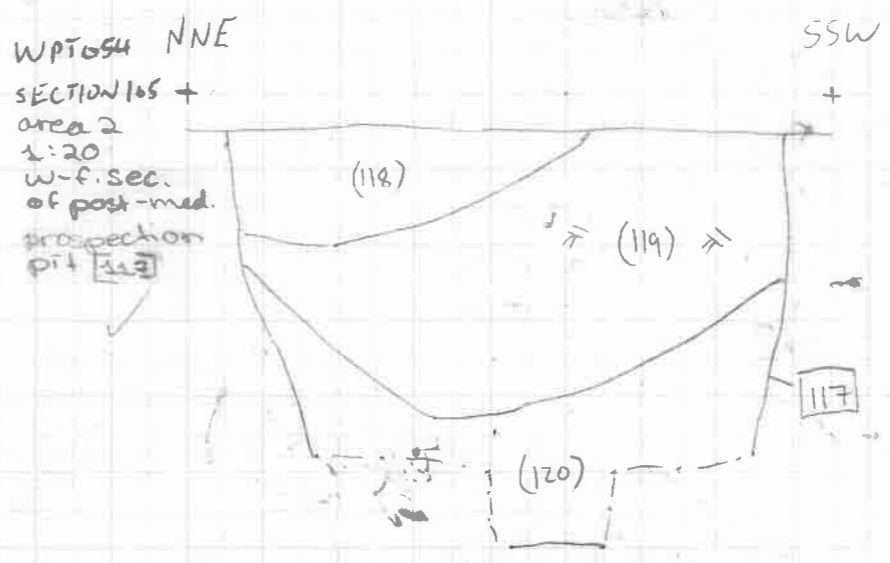
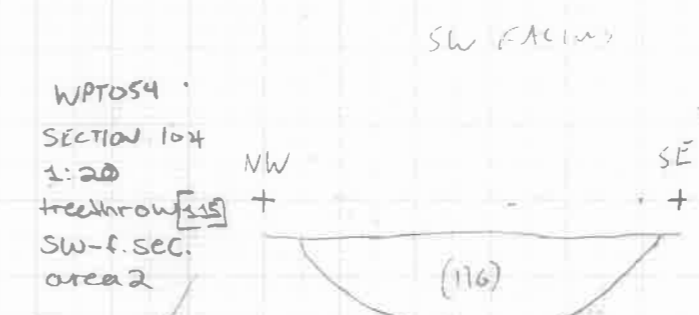
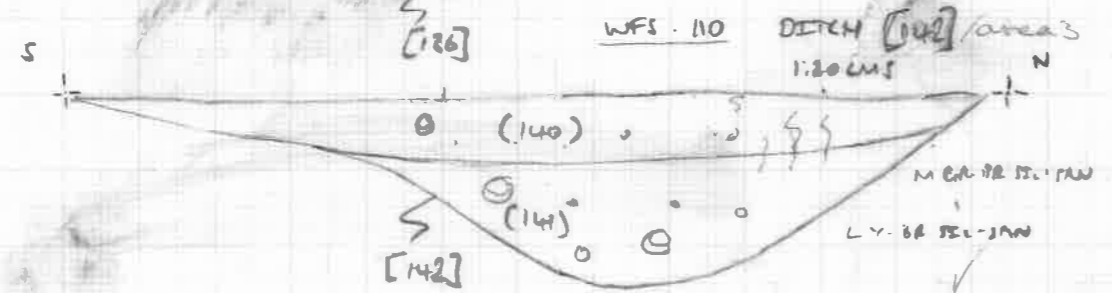
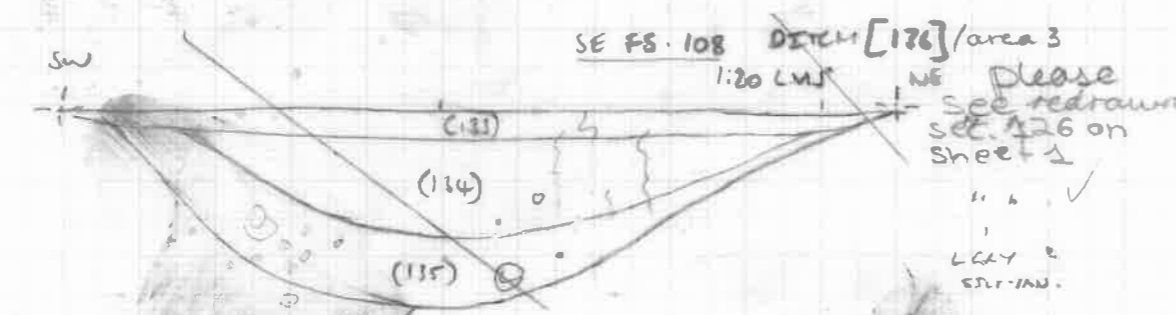
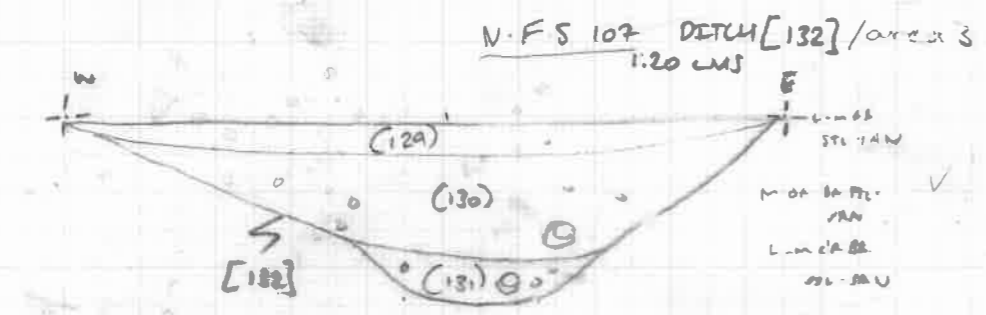


NOTES Gen. Sec's

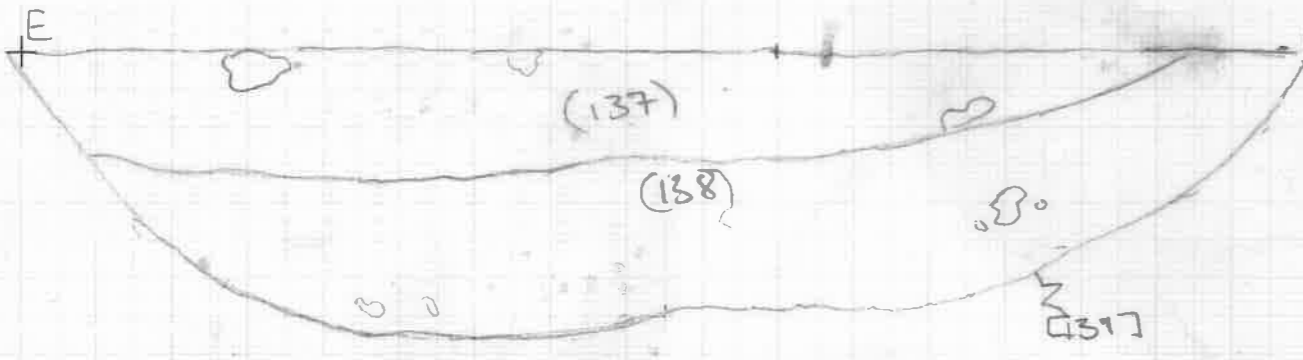
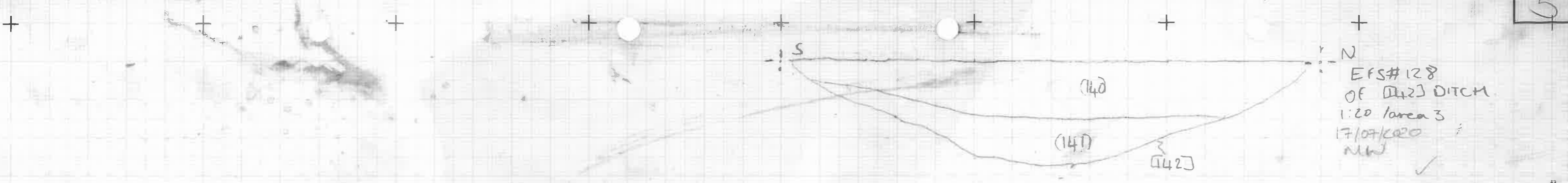
SITE NPT 054  
 Old Lionmarket Rd.,  
 Woolpit, Suffolk

PRE-CONSTRUCT  
 ARCHAEOLOGY LIMITED

(129 → 132)  
S107  
(133 - 136)  
S108



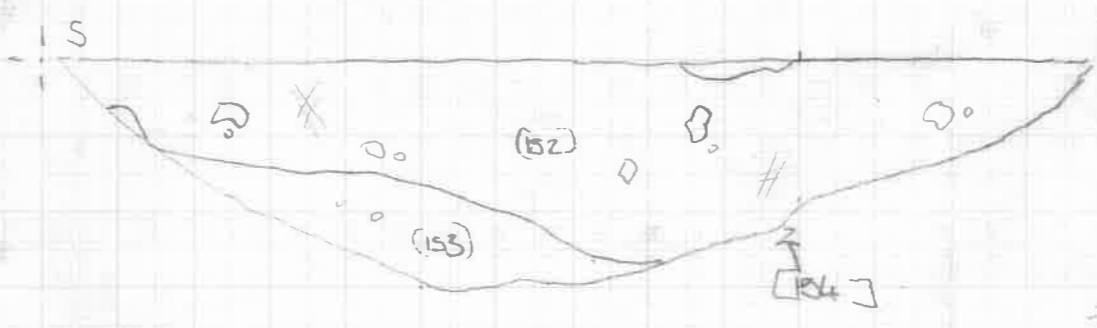
PLAN/SECTION NO.		NOTES	SITE WPT054 WOOL PER PRE-CONSTRUCT ARCHAEOLOGY LIMITED
DRAWN BY		GEN. SESS	
CHECKED BY JK 22.07.2020			
DATE			
SCALE 1:10 + 1:20			



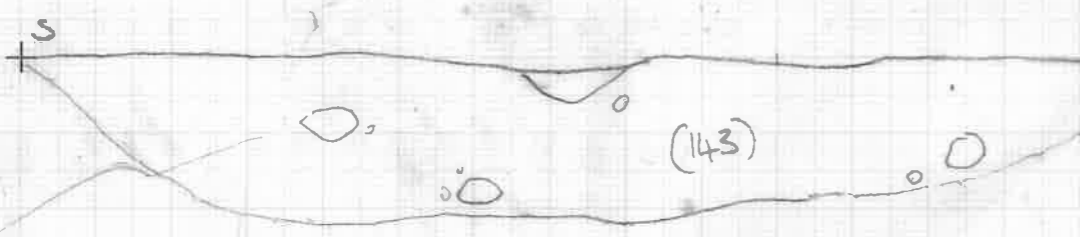
NFS#109  
OF [139] PIT  
1:10 08/07/2020  
MW  
Area 1  
○ = STONES ✓



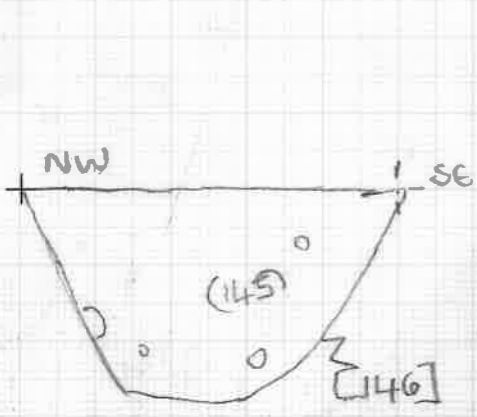
NFS#106  
OF Pit [122]  
1:10 8/7/2020  
MW  
Area 1 ✓




EFS#113  
OF NATURAL FEATURE  
[154] AREA 3  
1:10 MW 14/07/2020  
○ = STONES  
# = FLINT ✓



EFS#111  
OF [144] natural feature/  
1:10 MW  
10/07/2020  
area? ✓

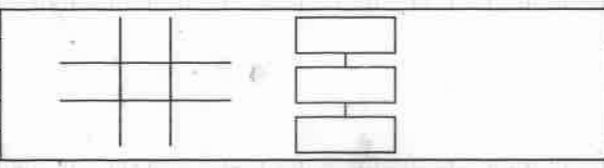


NFS#112  
OF [146] natural feature  
1:10 MW  
area? ✓



EFS#114  
OF NATURAL FEATURE  
[156] Area 3  
1:20 MW  
15/07/2020  
○ = STONES  
# = FLINT ✓

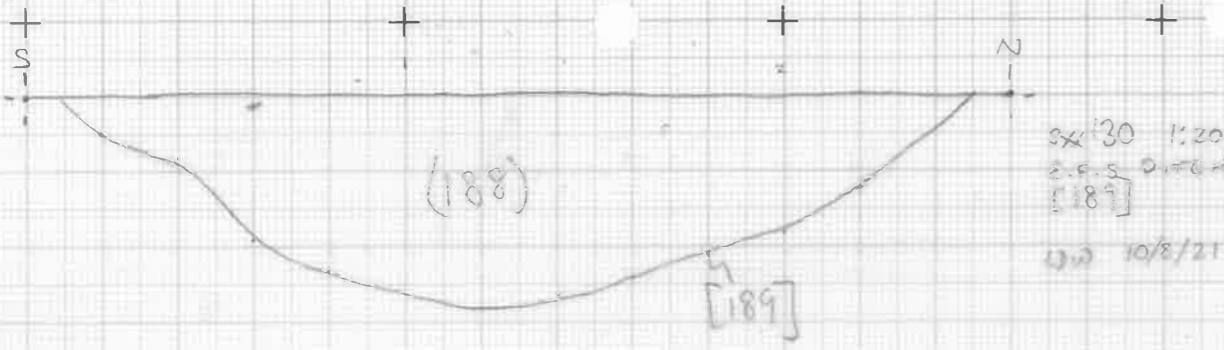
PLAN/SECTION NO.	
DRAWN BY	
CHECKED BY	MC 22.07.2020
DATE	
SCALE	1:10 + 1:20



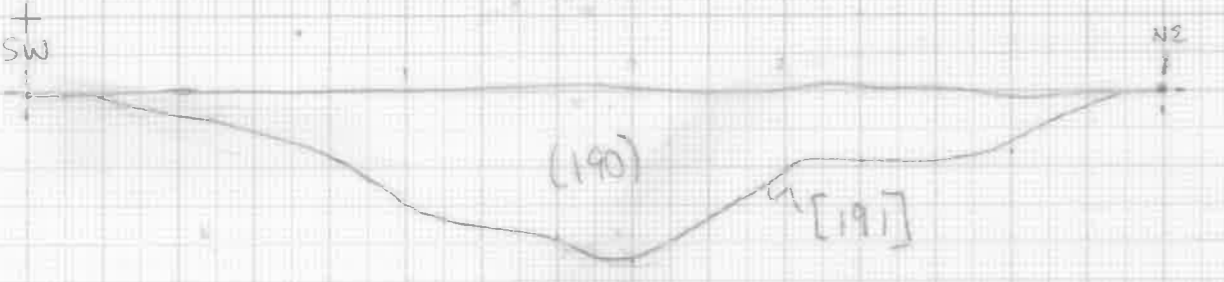
NOTES  
Gen. Sec's

SITE WPT054  
Old Showmarket Rd,  
Walspit, Suffolk

PRE-CONSTRUCT  
ARCHAEOLOGY LIMITED

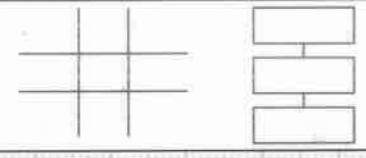


SX 130 1:20  
 SE.E.S DITCH  
 [189]  
 LDW 10/8/21



SX 131 1:20  
 SE.E.S DITCH  
 [191]  
 LDW 10/8/21

PLAN/SECTION NO
DRAWN BY
CHECKED BY
DATE
SCALE



NOTES ENCLOSURE DITCH SLOTS  
 EXTENSION OF AREA 3 - LDW  
 10/8/21

SITE  
 WPT 054

PRE-CONSTRUCT  
 ARCHAEOLOGY LIMITED