


PRE-CONSTRUCT ARCHAEOLOGY LIMITED

Trench Recording Sheet

SITE CODE: <u>PB14</u>				Trench Number: <u>1</u>
SITE NAME: <u>ELM SILVER ST, PETERBOROUGH</u>				Recorded By: <u>LMS</u>
Area	Trench Length	Orientation	Date	
	<u>2m</u>	<u>NE-SW</u>	<u>29/5/14</u>	
Photo Nos. <u>2-5</u>	<u>①</u>	Plan No. <u>GPS</u>	Section No. <u>—</u>	
Archaeological Features/Deposits Present? Yes <input type="radio"/> No <input checked="" type="radio"/> (Circle as Appropriate)				

Sketch Plan of Trench (Indicate alignment and measurements on sketches)




Trench-wide Deposits

Context	Context No.	Brief Description	Depth of Deposit			
			0-0m	0-0m	14-0m	21-0m
Topsoil Building rubble	(3)	M. orange brown sandy gravel.	0.60			
Subsoil hard soil	(4)	dark black brown sand bits.		0.38	0.43	0.24
Other MULG	(5)	mid grey brown sandy gravel - asphalt flecks		0.57	0.83	0.54
Natural (max)	(6)	mottled mid orange brown sandy / light yellow sandy gravel.	0.66	0.74	0.92	0.62

Sketch Plan (indicate north)

70° - 30°




PRE-CONSTRUCT ARCHAEOLOGY LIMITED

Trench Recording Sheet

SITE CODE: <u>PESTIL4</u>				Trench Number: 2
SITE NAME: <u>ELM + SILVER ST, PETERBOROUGH</u>				
Area	Trench Length	Orientation	Date	Recorded By
	<u>8.2 x 1.4m</u>	<u>E-W</u>	<u>29/5/14</u>	<u>LMS</u>
Photo Nos.	<u>6-9</u>	<u>①</u>	Plan No. <u>GPS</u>	Section No.
Archaeological Features/Deposits Present? Yes <input type="checkbox"/> No <input checked="" type="checkbox"/> (Circle as Appropriate)				

Sketch Plan of Trench (Indicate alignment and measurements on sketches)



Trench-wide Deposits

Context	Context No.	Brief Description	Depth of Deposit			
			<u>0 - 0 m</u>	<u>5 - 0 m</u>	<u>10 - 0 m</u>	<u>14 - 0 m</u>
Topsoil <u>garden soil</u>	<u>(4)</u>	<u>dark black brown sand/silt</u>	<u>0.26</u>	<u>0.30</u>		
Subsoil <u>MUG</u>	<u>(5)</u>	<u>mid grey brown sandy gravel - asphalt flecks</u>	<u>0.60</u>	<u>0.54</u>	<u>0.45</u>	<u>0.55</u>
Other						
<u>Natural</u> <u>(max)</u>	<u>(6)</u>	<u>mixed mid orange brown sand / lighter yellow sandy gravel.</u>	<u>0.63</u>	<u>0.57</u>	<u>0.52</u>	<u>0.64</u>

Sketch Plan (indicate north)

