

## TRANSFER OF TITLE

**Transfer of title / ownership of archaeological finds and other material resulting from fieldwork undertaken by Border Archaeology Ltd at**

***Monks Eleigh Controlled School, Churchfield, Monks Eleigh, Babergh, Suffolk***

### Site details:

Museum Accession No. : **MKE 051**

BA Job Number/Site Code: **BA2029MKE/Evaluation & Excavation**

Grid Reference: **NGR: TL 9639 4774**

Fieldwork Dates: **July 23rd and July 31st 2020 (Evaluation) and August and October 2020 (Excavation)**

I hereby grant permission for all artefacts, samples, paper records and any other material arising from the archaeological work undertaken at the above site to be donated unconditionally to:

..... **Suffolk County Council Archaeological Service** .....


I grant to the recipient licence to reproduce all or part of the archive for the purposes of research, study and safe location and to publish all or part of the archive in the recipient's own publications.

In consideration of the above licence the recipient shall undertake to credit the depositor on all the published copies of any part of the archive and shall grant access to the depositor and the bona fide researchers to the archive for the purpose of research and study.

Border Archaeology retains the right to keep a copy of the written documentary archive in addition to the digital data from the photographic archive associated with the site.



Depositor's Signature:



Print Name:

Date:

...Emma Hardy MA (Archivist).....

...23.05.23.....

**If associated finds are to be deposited (fill in Landowner/Public Lands option as applicable):**

Landowner's Signature:



Print Name:

Date:

MICHAEL KIELY - JOINT LPA RECEIVER

25 MAY 2023

.....

.....

**Finds Derived from Public Lands / Utility**

Unitary Authority:

.....n/a.....

Street Name(s) / Location:

.....n/a.....

**Landowner/Project Manager/Public Utilities Representative cannot be traced at time of archiving**

**Signatures on behalf of Border Archaeology Ltd:**

1.....n/a.....

Print Name:

Date:

.....n/a.....

.....

2.....n/a.....

Print Name:

Date:

.....n/a.....

.....

**Acknowledgement of Receipt:**

Museum:

.....

Signature:

Print Name:

.....

.....

Date:

.....

archaeology

---

⋮

## MKE 051 Former Monks Eleigh Controlled School, Suffolk

ADS Library Summary

< Previous page

Next page >

**OASIS ID (UID):** borderar1-401875

**Project Name:** MKE 051 Former Monks Eleigh Controlled School, Suffolk

**Activity type:** METAL DETECTING USE, TRIAL TRENCH

**Sitecode(s):** [no data]

**Project Identifier(s):** [no data]

**Planning Id:** [no data]

**Reason for Investigation:** Planning requirement

**Organisation Responsible for work:** Border Archaeology

**Project Dates:** 23-Jul-2020 - 31-Jul-2020

**HER:** Suffolk HER ●

**HER Identifiers:** HER Monument No - MKE 051, HER Event No - ESF 28039

**Project Methodology:** Border Archaeology (BA) was instructed by ACAP Associates to carry out Archaeological Field Evaluation of Land at Monks Eleigh Controlled School Churchfield Monks Eleigh Babergh Suffolk (NGR: TL 9639 4774) in connection with redevelopment of the former school site for residential development (Class C3) comprising up to 17 dwellings, formation of new vehicular means of access off Churchfield to replace existing, together with associated landscape and related improvements (Planning Ref. B/16/01718/OUT).

**Project Results:** This report details the results of a programme of archaeological field evaluation undertaken on behalf of ACAP Associates in connection with a proposed residential development at the former Monks Eleigh Controlled School Churchfield, Monks Eleigh, Suffolk (NGR TL 9639 4774). Of the nine trenches opened between July 23rd and July 31st 2020, six contained features and deposits of archaeological significance, with all retrieved finds indicating a broadly Romano-British date. These were concentrated in the western half of the field and comprised a shallow gully and pit in Trench 001, a ring-gully and ditch in Trench 002, a ditch in Trench 003 and two intercutting ditches running through Trenches 004, 005, and 006. The evaluation clearly showed that archaeology of a broadly Romano-British date survived within the Site and that further mitigation was required. As such, it was considered expedient to

transition into a phase of archaeological excavation due to development constraints – consequently, interpretations and assumptions made during the course of the evaluation had the benefit of revision during the consequent excavation and these revisions are reflected in this report.

**Keywords:**

**Subject/Period:** Gully: ROMAN

FISH Thesaurus of Monument Types 


([http://purl.org/heritagedata/schemes/eh\\_tmt2/concepts/70935](http://purl.org/heritagedata/schemes/eh_tmt2/concepts/70935))

**Subject/Period:** Ditch: ROMAN

FISH Thesaurus of Monument Types 


([http://purl.org/heritagedata/schemes/eh\\_tmt2/concepts/70351](http://purl.org/heritagedata/schemes/eh_tmt2/concepts/70351))

**Subject/Period:** Food Gathering And Preparation Container: ROMAN

FISH Archaeological Objects Thesaurus 

([http://purl.org/heritagedata/schemes/mda\\_obj/concepts/97226](http://purl.org/heritagedata/schemes/mda_obj/concepts/97226))

**Subject/Period:** Roof Tile: ROMAN

FISH Archaeological Objects Thesaurus 

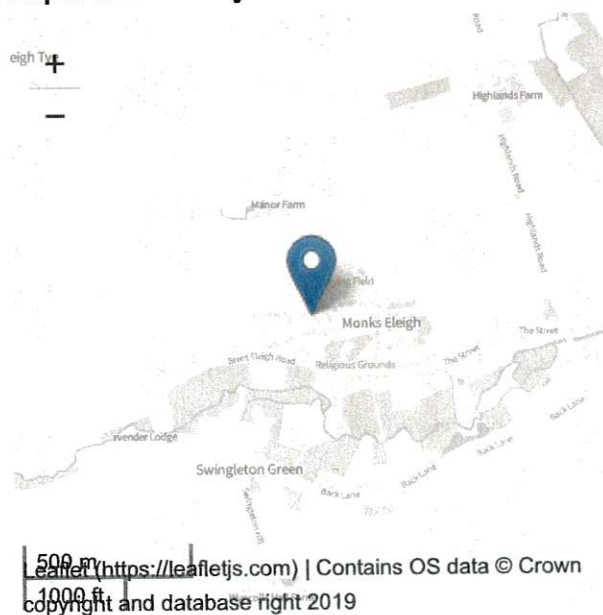
([http://purl.org/heritagedata/schemes/mda\\_obj/concepts/96115](http://purl.org/heritagedata/schemes/mda_obj/concepts/96115))

**Archive:**

Physical Archive, Digital Archive, Documentary Archive - to be deposited with Suffolk

Archaeological Service; Accession Id(s): MKE051

**Reports in Library:**



**Location**

**Site 1**

**Site name:** Former Monks Eleigh Controlled School, Churchfield, Monks Eleigh

**Coordinates:**

**Administrative Areas:**

Country : England

County/Local Authority : Suffolk

ONS (<http://statistics.data.gov.uk/id/statistical-geography/E10000029>)

Local Authority District : Babergh


ONS (<http://statistics.data.gov.uk/id/statistical-geography/E07000200>)

Parish : Monks Eleigh

[Download summary as PDF](#)

[< Previous page](#)

[Next page >](#)



# Finds Box Inventory

Monks Leigh School, Monks Leigh, Suffolk	Job number: BA2029MKE
Museum ID number: MKE 051	Site Code: MKE20 (EVAL)

<b>Box 1 / 1</b>
------------------

Material type	Context Number	sample number <>	No of bags
Pottery	U/S		1
Pottery	001004		1
Pottery	001006		1
Pottery	001007		1
Pottery	002005		2
Pottery	002009		1
Pottery	003005		1
Pottery	004004		1
Pottery	004005		1
Pottery	004009		1
Pottery	005006		1
Pottery	005007		1
CBM	001004		1
CBM	002005		1
CBM	002009	<002>	2
CBM	002012	<012>	2
CBM	003005		1
CBM	004004		1
CBM	004005		1
CBM	004009		1
CBM	005007		1
CBM	006004	<004>	1
An Bone	U/S		1
An Bone	001007		1
An Bone	002005		2
An Bone	002009		2
An Bone	003005		1
An Bone	004004		1
An Bone	004005		2
An Bone	004009		2
An Bone	005006		1
An Bone	005007		2
Enviro An Bone	002009	<002>	2
Enviro An Bone	002012	<001>	3
Flint	003005		1
Enviro slag	002012	<001>	2
TSH	002009	<002>	2
TSH	002012	<001>	2
TSH	006004	<004>	2



# Record of Finds Not Retained

Job number: BA2029MKE


Site Code: MKE20

Museum ID number: MKE 051

**Statement of Rationale:**

After consultation with SCCAS it was agreed that all finds be deposited with the exception of the 37 x bags of Oyster Shell. Please see email extract below plus the specialist recommendation from the Full Technical Report To: Emma Hardy <emma@borderarchaeology.com>  
 Subject: RE: MKE 051 Archive selection and retention query Dear Emma, Thank you for your enquiry and apologies for the delay in getting to look at it.  
 Please discard the oyster shell and retain other finds as recommended in your summary email. Best wishes, Julie Julie Rigden (nee Kennard)  
 Archaeological Officer (Archives)  
 Suffolk County Council Archaeological Service, Bury Resource Centre, Hollow Road, Bury St. Edmunds, Suffolk, IP32 7AY "Due to the nature of the molluscan remains, and the full analysis undertaken, no further work is recommended. Retention of the materials detailed in this report, as an incorporation of the Site archive for deposition with the museum, is not recommended."

Material type	Context No.	No. bags		Reason for disposal (please select)
Oyster shell	034	1		Not required by the Museum see the above email from J. Rigden
Oyster shell	037	1		
Oyster shell	051	1		
Oyster shell	074	1		
Oyster shell	081	1		
Oyster shell	082	2		
Oyster shell	083	2		
Oyster shell	085	1		
Oyster shell	090	1		
Oyster shell	097	1		
Oyster shell	099	1		
Oyster shell	104	1		
Oyster shell	107	1		
Oyster shell	108	8		
Oyster shell	110	1		
Oyster shell	112	1		
Oyster shell	115	1		
Oyster shell	127	1		
Oyster shell	129	1		
Oyster shell	130	2		
Oyster shell	132	2		
Oyster shell	153	1		
Oyster shell	157	2		
Oyster shell	161	1		
Oyster shell	163&164	1		
Oyster shell	165-167	1		




# SELECTED PHOTOGRAPH CATALOGUE

# border archaeology

Site: Monks Eleigh School, Churchfields, Monks Eleigh, Suffo	Site Manager: JF	BA No/Site Code: BA2029MKE (Eval)	
Camera: Canon100	File Type: .jpg	Sheet No: 1	Museum ID: MKE 051

No.	Description	Board/ Scale		View	Initials	Date	Plate	Print Size
5296	Overview of Site			n/a	FW	23.07.20		thumb
5301	Trench Shot from A TR001	✓	✓	ENE	KWM	23.07.20		thumb
5304	Trench Shot from B TR001	✓	✓	WSW	KWM	23.07.20		thumb
5307	Trench Shot from A TR002	✓	✓	ESE	KWM	23.07.20		thumb
5310	Trench Shot from B TR002	✓	✓	WNW	KWM	23.07.20		thumb
5320	TR004 Trench Shot from A		✓	ESE	KWM	23.07.20	cover	6x4
5322	TR004 Trench Shot from B	✓	✓	WNW	KWM	23.07.20		thumb
5328	TR001 NNE Facing Section of [001003]	✓	✓	SSW	FW	23.07.20	1	6x4
5337	TR005 Trench Shot from A	✓	✓	SSE	KWM	24.07.20		thumb
5350	TR007 Trench Shot from A		✓	SSE	KWM	24.07.20	10	6x4
5355	SSE Facing section of pit [001005] (1m scale)	✓	✓	NNW	KWM	24.07.20	2	6x4
5358	TR001 NW Facing Section of [001005]	✓	✓	SE	KWM	24.07.20		thumb
5362	NNE Facing Section of Ditch [002004]		✓	SSW	KWM	24.07.20	3	6x4
5364	TR002 SSE Facing Section of [002004]	✓	✓	NNW	KWM	24.07.20		thumb
5367	TR002 SSE Facing Section of [002006]	✓	✓	SSW	KWM	24.07.20		thumb
5370	TR002 NNE Facing Section of [002006]	✓	✓	NNW	KWM	24.07.20		thumb
5377	TR008 Trench Shot from B		✓	N	KWM	27.07.20	11	6x4
5380	TR009 Trench Shot from A		✓	E	KWM	27.07.20	12	6x4
5385	TR002 N Facing Section of [002008]	✓	✓	S	KWM	27.07.20		thumb
5389	Gully [002006] viewed E	✓	✓	E	KWM	27.07.20	4	6x4
5391	TR002 SSW Facing Section of [002010]	✓	✓	NNE	KWM	27.07.20		thumb
5395	View ESE of Rooting Feature [002010]		✓	ESE	KWM	27.07.20		6x4
5403	TR004 SSW Facing Sections of [004003] and [004006]	✓	✓	NNE	KWM	28.07.20		thumb
5407	TR004 NNE Facing Section of [004003] and [004006]		✓	SSW	KWM	28.07.20	6	6x4
5409	TR005 NNE Facing Section of [005003]	✓	✓	SSW	KWM	28.07.20	7	6x4
5415	TR006 NNW Facing Section [006003]	✓	✓	SSE	JF	29.07.20		thumb
5419	TR006 SSW Facing Section [006003]		✓	NNE	JF	29.07.20	9	6x4
5421	TR003 NE Facing Section of [003004]	✓	✓	SW	JF	29.07.20		thumb
5425	TR003 SSE Facing Section of [003004]		✓	NNW	KWM	25.07.20	5	6x4
5431	TR005 WSW Facing section of [005004]	✓	✓	ENE	KWM	29.07.20		thumb
5435	TR005 NNE Facing Section of [005004]		✓	SSW	KWM	29.07.20	8	6x4




# PHOTOGRAPHIC REGISTER

**border  
archaeology**

Site: <u>MKE 051 / MKE 20</u>	Site Manager: <u>FW/KWM</u>
Camera: <u>CANON</u>	Sheet Number: <u>1</u>

No.	Description	View	Initials	Date
5289	OVERVIEW SITE	Board ( ) Scale ( ) N/A	FW	23/7/20
5290	"	Board ( ) Scale ( )	"	"
5291	"	Board ( ) Scale ( )	"	"
5292	"	Board ( ) Scale ( )	"	"
5293	"	Board ( ) Scale ( )	"	"
5294	"	Board ( ) Scale ( )	"	"
5295	"	Board ( ) Scale ( )	"	"
5296	"	Board ( ) Scale ( )	"	"
5297	"	Board ( ) Scale ( )	"	"
5298	"	Board ( ) Scale ( )	"	"
5299	"	Board ( ) Scale ( )	"	"
5300	"	Board ( ) Scale ( )	"	"
5301	TRENCH SHOT FROM A T001	Board ( ) Scale ( ) ENE	KWM	23/7/20
5302	"	Board ( ) Scale ( )	"	"
5303	"	Board ( ) Scale ( )	"	"
5304	T001 TRENCH SHOT FROM B	Board ( ) Scale ( ) WSW	KWM	23/7/20
5305	"	Board ( ) Scale ( )	"	"
5306	"	Board ( ) Scale ( )	"	"
5307	T002 TRENCH SHOT FROM A	Board ( ) Scale ( ) ESE	KWM	23/7/20
5308	"	Board ( ) Scale ( )	"	"
5309	"	Board ( ) Scale ( )	"	"
5310	T002 TRENCH SHOT FROM B	Board ( ) Scale ( ) WNW	KWM	23/7/20
5311	"	Board ( ) Scale ( )	"	"
5312	"	Board ( ) Scale ( )	"	"
5313	T003 TRENCH SHOT FROM A	Board ( ) Scale ( ) NE	KWM	23/7/20
5314	"	Board ( ) Scale ( )	"	"
5315	"	Board ( ) Scale ( )	"	"
5316	T003 TRENCH SHOT FROM B	Board ( ) Scale ( ) SW	KWM	23/7/20
5317	"	Board ( ) Scale ( )	"	"
5318	"	Board ( ) Scale ( )	"	"
5319	T004 TRENCH SHOT FROM A	Board ( ) Scale ( ) ESE	KWM	23/7/20




# PHOTOGRAPHIC REGISTER

**border  
archaeology**

Site: MKE 051 / MKE 20      Site Manager: FW/KWM  
 Camera: CANON      Sheet Number: 2

No.	Description	View	Initials	Date
5320	T2004 TRENCH SHOT FROM A	Board ( ) Scale ( ) ESE	KWM	23.7.20
5321	"	Board ( ) Scale ( ) " "	"	"
5322	T2004 TRENCH SHOT FROM B	Board ( ) Scale ( ) WNW	KWM	23.7.20
5323	"	Board ( ) Scale ( ) " "	"	"
5324	"	Board ( ) Scale ( ) " "	"	"
5325	<del>T2001</del> <sup>SSE</sup> FACING SECTION OF [001003]	Board ( ) Scale ( ) <del>SSW</del> <sup>SSW</sup>	FW	23.7.20
5326	"	Board ( ) Scale ( ) " "	"	"
5327	"	Board ( ) Scale ( ) " "	"	"
5328	T2001 - NNE FACING SECTION OF [001003]	Board ( ) Scale ( ) SSW	FW	23.7.20
5329	"	Board ( ) Scale ( ) " "	"	"
5330	"	Board ( ) Scale ( ) " "	"	"
5331	<del>T2004</del> <sup>VOID</sup> <del>NNE</del> FACING SECTION OF [004004]	Board ( ) Scale ( ) <del>SSW</del>	<del>KWM</del>	<del>24.7.20</del>
5332	<del>"</del>	Board ( ) Scale ( ) <del>" "</del>	<del>"</del>	<del>"</del>
5333	<del>"</del>	Board ( ) Scale ( ) <del>" "</del>	<del>"</del>	<del>"</del>
5334	<del>T2004</del> <del>SSW</del> FACING SECTION OF [004004]	Board ( ) Scale ( ) <del>SSW</del> <sup>NNE</sup>	KWM	24.7.20
5335	<del>"</del>	Board ( ) Scale ( ) <del>" "</del>	<del>"</del>	<del>"</del>
5336	<del>"</del>	Board ( ) Scale ( ) <del>" "</del>	<del>"</del>	<del>"</del>
5337	T2005 - TRENCH SHOT FROM A	Board ( ) Scale ( ) SSE	KWM	24.7.20
5338	"	Board ( ) Scale ( ) " "	"	"
5339	"	Board ( ) Scale ( ) " "	"	"
5340	T2005 - TRENCH SHOT FROM B	Board ( ) Scale ( ) NNW	KWM	24.7.20
5341	"	Board ( ) Scale ( ) " "	"	"
5342	"	Board ( ) Scale ( ) " "	"	"
5343	T2006 - TRENCH SHOT FROM A	Board ( ) Scale ( ) ENE	KWM	24.7.20
5344	"	Board ( ) Scale ( ) " "	"	"
5345	"	Board ( ) Scale ( ) " "	"	"
5346	T2006 - TRENCH SHOT FROM B	Board ( ) Scale ( ) WSW	KWM	24.7.20
5347	"	Board ( ) Scale ( ) " "	"	"
5348	"	Board ( ) Scale ( ) " "	"	"
5349	T2007 - TRENCH SHOT FROM A	Board ( ) Scale ( ) SSE	KWM	24.7.20
5350	"	Board ( ) Scale ( ) " "	"	"




# PHOTOGRAPHIC REGISTER

**border  
archaeology**

Site: MKE 051 / ~~MKE 050~~ MKE 20      Site Manager: FLW / KWM  
 Camera: CANON      Sheet Number: 3

No.	Description	View	Initials	Date
5351	T007 - TRENCH SHOT FROM A	Board ( ) Scale ( ) SSE	KWM	24.7.20
5352	T007 - TRENCH SHOT FROM B	Board ( ) Scale ( ) NNW	KWM	24.7.20
5353	h	Board ( ) Scale ( )	h	h
5354	h	Board ( ) Scale ( )	h	h
5355	T001 - SSE FACING SECTION OF [001005]	Board ( ) Scale ( ) NNW	KWM	24.7.20
5356	h	Board ( ) Scale ( )	h	h
5357	h	Board ( ) Scale ( )	h	h
5358	T001 - NW FACING SECTION OF [001005]	Board ( ) Scale ( ) SE	KWM	24.7.20
5359	h	Board ( ) Scale ( )	h	h
5360	h	Board ( ) Scale ( )	h	h
5361	T002 - NNE FACING SECTION OF [002007]	Board ( ) Scale ( ) SSLW	KWM	24.7.20
5362	h	Board ( ) Scale ( )	h	h
5363	h	Board ( ) Scale ( )	h	h
5364	T002 - SSE FACING SECTION OF [002007]	Board ( ) Scale ( ) NNW	KWM	24.7.20
5365	h	Board ( ) Scale ( )	h	h
5366	h	Board ( ) Scale ( )	h	h
5367	T002 - NNE FACING SECTION OF [002008]	Board ( ) Scale ( ) SSLW	KWM	24.7.20
5368	h	Board ( ) Scale ( )	h	h
5369	h	Board ( ) Scale ( )	h	h
5370	T002 - SSE FACING SECTION OF [002008]	Board ( ) Scale ( ) NNW	KWM	24.7.20
5371	h	Board ( ) Scale ( )	h	h
5372	h	Board ( ) Scale ( )	h	h
5373	T008 - TRENCH SHOT FROM A	Board ( ) Scale ( ) S	KWM	27.7.20
5374	h	Board ( ) Scale ( )	h	h
5375	h	Board ( ) Scale ( )	h	h
5376	T008 - TRENCH SHOT FROM B	Board ( ) Scale ( ) N	KWM	27.7.20
5377	h	Board ( ) Scale ( )	h	h
5378	h	Board ( ) Scale ( )	h	h
5379	T008 - TRENCH SHOT FROM A	Board ( ) Scale ( ) E	KWM	27.7.20
5380	h	Board ( ) Scale ( )	h	h
5381	h	Board ( ) Scale ( )	h	h

PLATE 1




PHOTOGRAPHIC REGISTER

border  
archaeology

Site: MKE 051 / MKE 20 Site Manager: FW/KWM  
 Camera: CANON Sheet Number: 4

No.	Description	View	Initials	Date
5382	TR 002 TRENCH SHOT FROM B	Board (1/4 Scale) W	KWM	29.7.20
5383	"	Board ( ) Scale ( ) W	"	"
5384	"	Board ( ) Scale ( ) W	"	"
5385	TR 002 - N FACING SECTION OF [002008]	Board (1/4 Scale) S	KWM	29.7.20
5386	"	Board ( ) Scale ( ) W	"	"
5387	"	Board ( ) Scale ( ) W	"	"
5388	TR 002 - W FACING SECTION OF [002008]	Board (1/4 Scale) E	KWM	29.7.20
5389	"	Board ( ) Scale ( ) W	"	"
5390	"	Board ( ) Scale ( ) W	"	"
5391	TR 002 - SSW FACING SECTION OF [002010]	Board (1/4 Scale) NNE	KWM	29.7.20
5392	"	Board ( ) Scale ( ) W	"	"
5393	"	Board ( ) Scale ( ) W	"	"
5394	TR 002 - WNW FACING SECTION OF [002010]	Board (1/4 Scale) ESE	KWM	29.7.20
5395	"	Board ( ) Scale ( ) W	"	"
5396	"	Board ( ) Scale ( ) W	"	"
5397	VOID	Board ( ) Scale ( )		
5398	VOID	Board ( ) Scale ( )		
5399	VOID	Board ( ) Scale ( )		
5400	VOID	Board ( ) Scale ( )		
5401	VOID	Board ( ) Scale ( )		
5402	VOID	Board ( ) Scale ( )		
5403	TR 004 - SSW FACING SECTIONS OF [004003] [004006]	Board (1/4 Scale) NNE	KWM	28.7.20
5404	"	Board ( ) Scale ( ) W	"	"
5405	"	Board ( ) Scale ( ) W	"	"
5406	TR 004 - NNE FACING SECTIONS OF [004003] [004006]	Board (1/4 Scale) SSW	KWM	28.7.20
5407	"	Board ( ) Scale ( ) W	"	"
5408	"	Board ( ) Scale ( ) W	"	"
5409	TR 005 - NNE FACING SECTION AT [005003]	Board (1/4 Scale) SSW	KWM	28.7.20
5410	"	Board ( ) Scale ( ) W	"	"
5411	"	Board ( ) Scale ( ) W	"	"
5412	TR 005 - <sup>WSSW</sup> FACING SECTION AT [005003]	Board (1/4 Scale) ESE	KWM	28.7.20



# PHOTOGRAPHIC REGISTER

**border  
archaeology**

Site: MKE 051 / MKE 20 Site Manager: FW / KWM  
 Camera: CANON Sheet Number: 5

No.	Description	View	Initials	Date
5413	TR005 WSW FACING SECTION OF [005003] Board ( ) Scale ( )	ENE	KWM	28.7.20
5414	" " " " " " Board ( ) Scale ( )	"	"	"
5415	<del>TR006</del> <sup>NNW</sup> FACING SECTION OF [006003] Board ( ) Scale ( )	SSE	JF	29.7.20
5416	" " " " " " Board ( ) Scale ( )	"	"	"
5417	" " " " " " Board ( ) Scale ( )	"	"	"
5418	TR006 SSE FACING SECTION OF [006003] Board ( ) Scale ( )	NNE	JF	29.7.20
5419	" " " " " " Board ( ) Scale ( )	"	"	"
5420	" " " " " " Board ( ) Scale ( )	"	"	"
5421	TR003 - NE FACING SECTION OF [003004] Board ( ) Scale ( )	SW	JF	29.7.20
5422	" " " " " " Board ( ) Scale ( )	"	"	"
5423	" " " " " " Board ( ) Scale ( )	"	"	"
5424	TR003 - SSE FACING SECTION OF [003004] Board ( ) Scale ( )	NNW	JF	29.7.20
5425	" " " " " " Board ( ) Scale ( )	"	"	"
5426	" " " " " " Board ( ) Scale ( )	"	"	"
5427	" " " " " " Board ( ) Scale ( )	"	"	"
5428	TR003 - NW FACING SECTION OF [003004] Board ( ) Scale ( )	SE	JF	29.7.20
5429	" " " " " " Board ( ) Scale ( )	"	"	"
5430	" " " " " " Board ( ) Scale ( )	"	"	"
5431	TR005 WSW FACING SECTION OF [005004] Board ( ) Scale ( )	ENE	KWM	29.7.20
5432	" " " " " " Board ( ) Scale ( )	"	"	"
5433	" " " " " " Board ( ) Scale ( )	"	"	"
5434	TR005 NNE FACING SECTION OF [005004] Board ( ) Scale ( )	SSW	KWM	29.7.20
5435	" " " " " " Board ( ) Scale ( )	"	"	"
5436	" " " " " " Board ( ) Scale ( )	"	"	"
5437	TR007 Rep' Section WSW Facing Board ( ) Scale ( )	ENE	JF	30/7/20
5438	OVERVIEW SITE POST - EX Board ( ) Scale ( )	N/A	KWM	31.7.20
5439	" " " " " " Board ( ) Scale ( )	"	"	"
5440	OVERVIEW SITE POST - EX Board ( ) Scale ( )	N/A	KWM	31.7.20
5441	" " " " " " Board ( ) Scale ( )	"	"	"
5442	" " " " " " Board ( ) Scale ( )	"	"	"
5443	" " " " " " Board ( ) Scale ( )	"	"	"









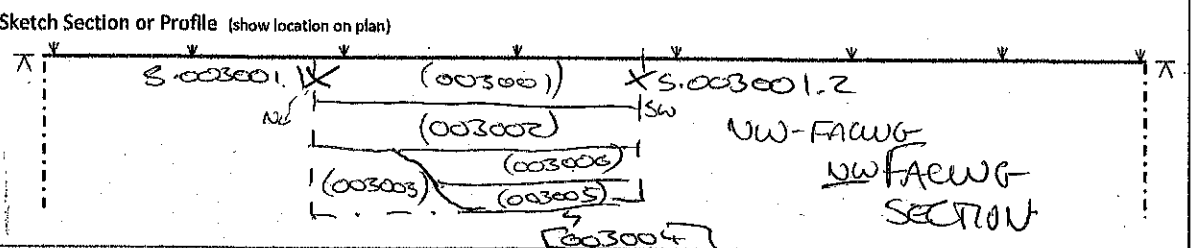









TRENCH RECORDING SHEET		Trench No. 003	
Site Name	MKE20	Project No.	BA2029 MKE
Recorded By	JE	Date	30/7/20
Trench Dimensions (m)	20m x 2m	Archaeology Present	YES NO
Trench GPS Coordinates		A 506359.931 x 247720.629 B 506374.127 x 247734.371	



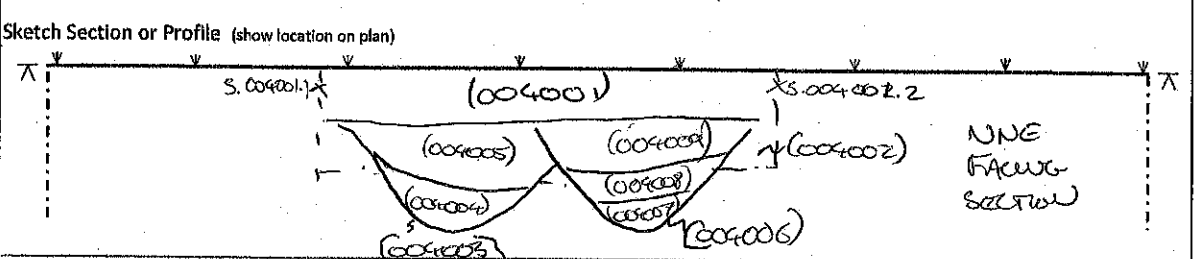
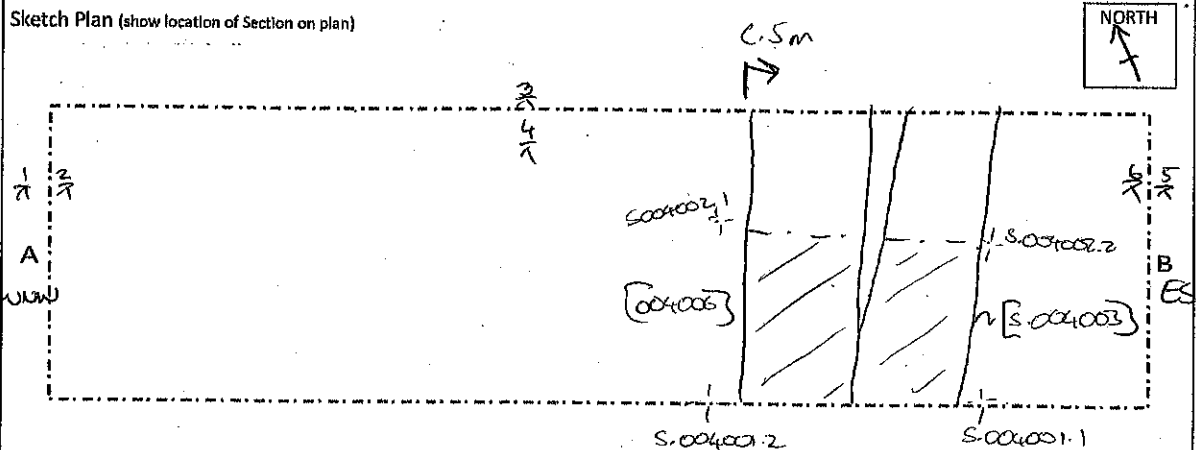
<p>Interpretation</p> <p>X 1 Ditch, CONTAINED ROMANO-BRITISH POTTERY</p>	Level Data		Matrix		
	TBM			(003001)	
	BS	GPS		(003002)	(003004)
	IH			(003003)	
	FS	RL		(003005)	
	7			(003004)	
		151.017		(003005)	
		250.351		(003004)	
		351.605		(003003)	
		451.030		(003003)	
		552.750			
		651.631			
Comments					

Trench Audit (Indicate Number)			Signature Final Check (Not SM):		
Context Registers	0	Photos taken	Findings Bags		✓
Context Sheets	6	Additional Photo Registers	Findings:		✓
Drawing Registers	✓	Sample Registers	Sample Buckets:		0
Permatrace Sheets	2	Additional Trench Profile Sheet	Other (State):		0
Form Author: AT		Approved By: GC		Ref. No. BAETR514	





TRENCH RECORDING SHEET		Trench No. 004	
Site Name	MKE20	Project No.	BA2029MKE
Recorded By	DF	Date	29/7/20
Trench Dimensions (m)	20m x 2m	Archaeology Present	YES <input checked="" type="checkbox"/> NO <input checked="" type="checkbox"/>
Trench GPS Coordinates	A 5946365.285 x 247747.372 B 5946382.362 x 247739.874		



Interpretation  
 x2 Ditches  
 (004003) Cut by (004002)  
 BOTH CONTAINED ROMAN  
 BRITISH POTTERY

Level Data		Matrix	
FS	RL		
TBM		(004001)	
BS	GPS	(004002)	
IH		(004003)	
1	52.9101	(004004)	
2	52.412	(004005)	
3	53.168	(004006)	
4	52.468	(004007)	
5	53.366	(004008)	
6	53.013	(004009)	
Comments		(004003)	
		(004002)	

Trench Audit (Indicate Number)		Signature Final Check (Not SM):	
Context Registers	0	Photos taken	12
Context Sheets	9	Additional Photo Registers	1
Drawing Registers	0	Sample Registers	0
Permatrace Sheets	7	Additional Trench Profile Sheet	0
		Findings Bags	1
		Findings	1
		Sample Buckets	0
		Other (State):	0

Form Author: AT      Approved By: GC      Ref. No. BAETRS14

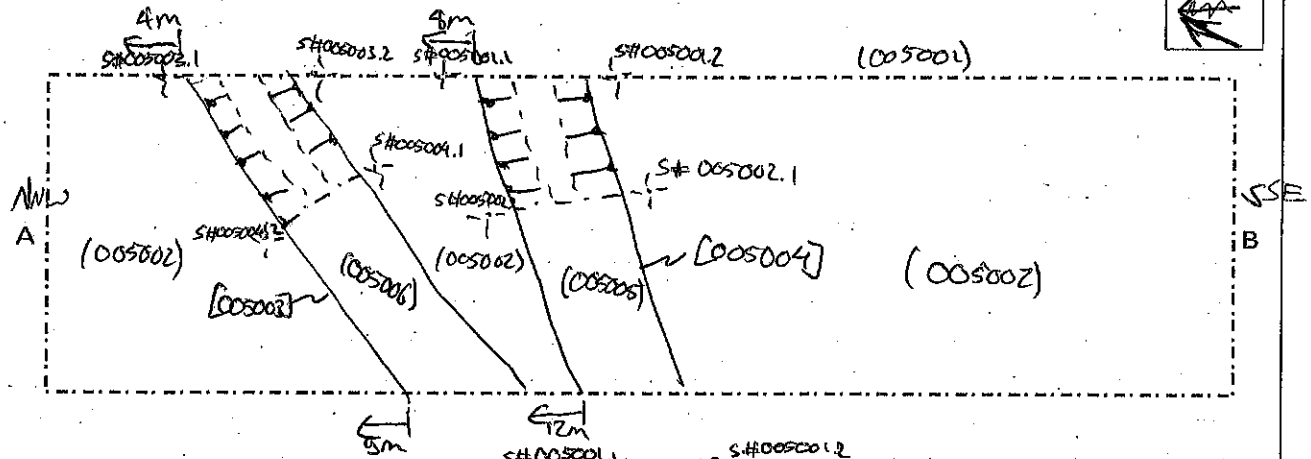


## TRENCH RECORDING SHEET

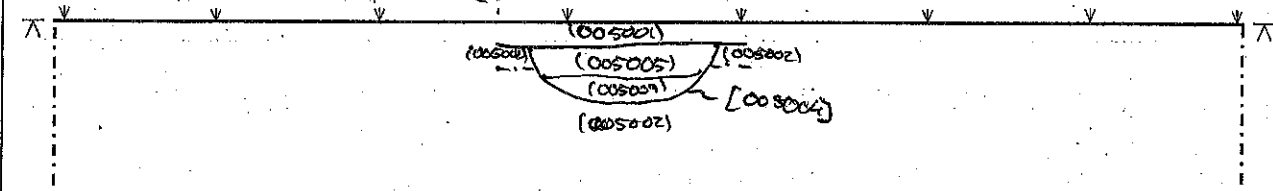
Trench No. **005**

Site Name	MKE051 / MKE20	Project No.	BA 2023 MKE
Recorded By	KWM	Date	29.7.20
Trench Dimensions (m)	20m X 2m	Archaeology Present	<b>YES</b> NO
Trench GPS Coordinates	A 536367.458 x 247742.400	B	536366.064 x 247741.556

Sketch Plan (show location of Section on plan)



Sketch Section or Profile (show location on plan)



Interpretation

2 DRAINAGE OR BOUNDARY  
DITCHES [005003] AND  
[005004]

Level Data

TBM  
BS (GPS)  
IH

FS

RL

1	54.20
2	53.822
3	53.661
4	53.619
5	53.510
6	53.713

Comments

Matrix

	(005001)	
	(005005)	(005006)
	(005007)	(005008)
	(005004)	
	(005002)	

Trench Audit (Indicate Number)

Signature Final Check (Not SM):

Context Registers	1	Photos taken	18	Finds Bags	✓
Context Sheets	7	Additional Photo Registers	✓	Finds:	✓
Drawing Registers	1	Sample Registers	✓	Sample Buckets:	✓
Permatrace Sheets	3	Additional Trench Profile Sheet	✓	Other (State):	✓




# border archaeology




TRENCH RECORDING SHEET		Trench No. 006	
Site Name	MKE20	Project No.	BARORANKI
Recorded By	SF	Date	30/7/20
Trench Dimensions (m)	20m x 2m	Archaeology Present	YES NO
Trench GPS Coordinates	A 596383.852 x 247758.129 B 596384.072 x 247758.031		

Sketch Plan (show location of Section on plan)



Sketch Section or Profile (show location on plan)



Interpretation

Ditch [006003], No Finds  
Extends South into  
Trenches 004+005

Level Data

TBM  
BS GPS  
IH

FS RL

1	54.399
2	54.004
3	54.593
4	54.223
5	54.791
6	54.385

Comments

Matrix

<input type="checkbox"/>	(006001)	<input type="checkbox"/>
<input type="checkbox"/>	(006004)	<input type="checkbox"/>
<input type="checkbox"/>	(006003)	<input type="checkbox"/>
<input type="checkbox"/>	(006002)	<input type="checkbox"/>
<input type="checkbox"/>		<input type="checkbox"/>
<input type="checkbox"/>		<input type="checkbox"/>
<input type="checkbox"/>		<input type="checkbox"/>

Trench Audit (Indicate Number)

Context Registers	/
Context Sheets	4
Drawing Registers	/
Permatrace Sheets	2

Photos taken	/
Additional Photo Registers	/
Sample Registers	0
Additional Trench Profile Sheet	0

Signature Final Check (Not SM):

Finds Bags	0
Finds:	0
Sample Buckets:	0
Other (State):	0

Form Author: AT

Approved By: GC

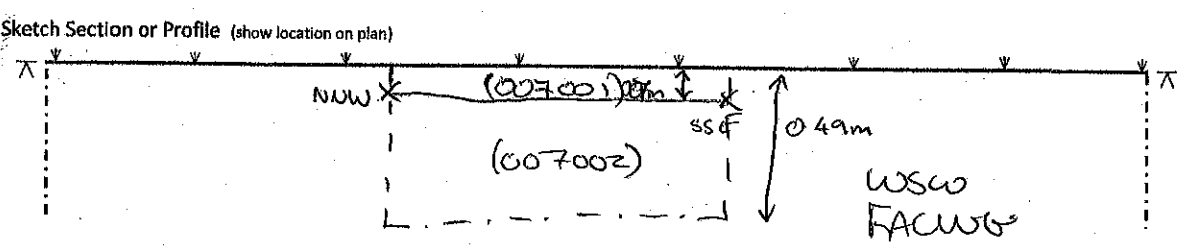

Ref. No. BAETRS14



# border archaeology



TRENCH RECORDING SHEET		Trench No. 007	
Site Name	MKE20	Project No.	BA2029MKE
Recorded By	SF	Date	30/7/20
Trench Dimensions (m)	20m x 2m	Archaeology Present	YES <b>(NO)</b>
Trench GPS Coordinates	A 596394.79 x 247757.364	B 596396.625 x 247758.127	



<b>Interpretation</b>  No ARCHAEOLOGY No SUBSOIL.	<b>Level Data</b> TBM BS GPS IH	<b>Matrix</b> <input type="checkbox"/> (007001) <input type="checkbox"/> <input type="checkbox"/> (007002) <input type="checkbox"/> <input type="checkbox"/> <input type="checkbox"/> <input type="checkbox"/> <input type="checkbox"/> <input type="checkbox"/> <input type="checkbox"/> <input type="checkbox"/> <input type="checkbox"/> <input type="checkbox"/> <input type="checkbox"/> <input type="checkbox"/> <input type="checkbox"/> <input type="checkbox"/> <input type="checkbox"/> <input type="checkbox"/>													
	<table border="1"> <thead> <tr> <th>FS</th> <th>RL</th> </tr> </thead> <tbody> <tr> <td>154.329</td> <td></td> </tr> <tr> <td>253.930</td> <td></td> </tr> <tr> <td>353.933</td> <td></td> </tr> <tr> <td>453.404</td> <td></td> </tr> <tr> <td>553.451</td> <td></td> </tr> <tr> <td>653.012</td> <td></td> </tr> </tbody> </table>	FS	RL	154.329		253.930		353.933		453.404		553.451		653.012	
FS	RL														
154.329															
253.930															
353.933															
453.404															
553.451															
653.012															

Trench Audit (Indicate Number)		Signature Final Check (Not SM):	
Context Registers	Photos taken	6	Findings Bags
Context Sheets	Additional Photo Registers		Findings:
Drawing Registers	Sample Registers		Sample Buckets:
Permatrace Sheets	Additional Trench Profile Sheet		Other (State):
Form Author: AT	Approved By: GC		Ref. No. BAERS14

checked CH 21/08/23





TRENCH RECORDING SHEET			Trench No. 008																					
Site Name	MKE20	Project No.	BA2029MKE																					
Recorded By	SF	Date	31/7/20																					
Trench Dimensions (m)	20m X 2m	Archaeology Present	YES <input type="checkbox"/> NO <input checked="" type="checkbox"/>																					
Trench GPS Coordinates	A 5916435.747 X 247760.640		B 5916440.092 X 247752.691																					
Sketch Plan (show location of Section on plan)					NORTH ↑																			
Sketch Section or Profile (show location on plan)																								
Interpretation		Level Data		Matrix																				
		TBM BS GPS IH		<table border="1" style="width:100%; border-collapse: collapse;"> <tr> <td style="width: 30%;"></td> <td style="width: 30%; text-align: center;">(008001)</td> <td style="width: 30%;"></td> </tr> <tr> <td></td> <td style="text-align: center;">(008002)</td> <td></td> </tr> <tr> <td></td> <td></td> <td></td> </tr> <tr> <td></td> <td></td> <td></td> </tr> <tr> <td></td> <td></td> <td></td> </tr> <tr> <td></td> <td></td> <td></td> </tr> <tr> <td></td> <td></td> <td></td> </tr> </table>			(008001)			(008002)														
	(008001)																							
	(008002)																							
No Archaeology No Subsoil		FS	RL																					
		1	54.685																					
		2	54.460																					
		3	54.408																					
		4																						
		5																						
		6																						
Comments																								
Trench Audit (Indicate Number)				Signature Final Check (Not SM):																				
Context Registers	/	Photos taken	6	Finds Bags	/																			
Context Sheets		Additional Photo Registers		Finds:																				
Drawing Registers		Sample Registers		Sample Buckets:																				
Permatrace Sheets		Additional Trench Profile Sheet		Other (State):																				
Form Author: AT		Approved By: GC		Ref. No. BAETRS14																				

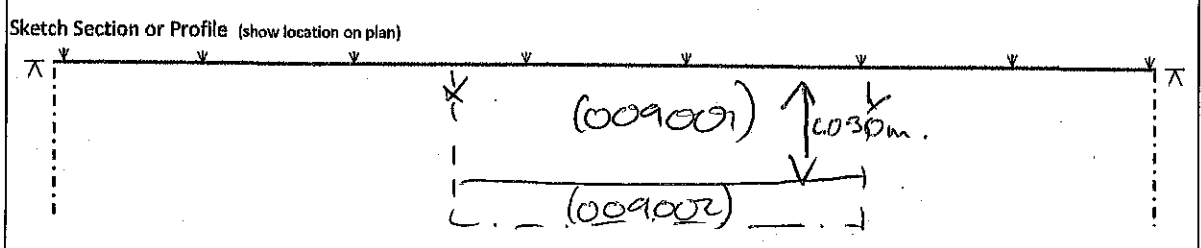
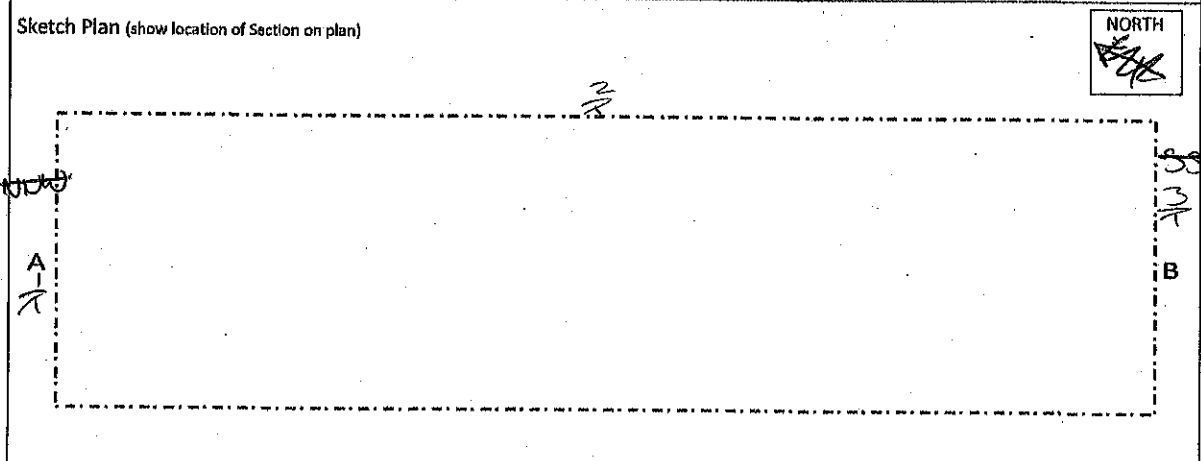
checked by EH 21/02/23



# border archaeology



TRENCH RECORDING SHEET		Trench No. 009	
Site Name	MKE20	Project No.	BA2029.MKE
Recorded By	SF	Date	21/7/20
Trench Dimensions (m)	20m x 2m	Archaeology Present	YES <input type="checkbox"/> NO <input checked="" type="checkbox"/>
Trench GPS Coordinates	A 5916423.760 x 247726.854	B 5916424.379 x 247728.682	



Interpretation  No ARCHAEOLOGY  No SUBSON	Level Data		Matrix		
	TBM		<input type="checkbox"/>	(009001)	<input type="checkbox"/>
	BS	EPS	<input type="checkbox"/>	(009002)	<input type="checkbox"/>
	IH		<input type="checkbox"/>		<input type="checkbox"/>
	FS	RL	<input type="checkbox"/>		<input type="checkbox"/>
	7		<input type="checkbox"/>		<input type="checkbox"/>
	1	52.912	<input type="checkbox"/>		<input type="checkbox"/>
	2	52.974	<input type="checkbox"/>		<input type="checkbox"/>
	3	52.969	<input type="checkbox"/>		<input type="checkbox"/>
	4		<input type="checkbox"/>		<input type="checkbox"/>
	5		<input type="checkbox"/>		<input type="checkbox"/>
	6		<input type="checkbox"/>		<input type="checkbox"/>
Comments					

Trench Audit (Indicate Number)			Signature Final Check (Not SM):		
Context Registers	Photos taken	5	Finds Bags		
Context Sheets	Additional Photo Registers		Finds:		
Drawing Registers	Sample Registers		Sample Buckets:		
Permatrace Sheets	Additional Trench Profile Sheet		Other (State):		
Form Author: AT	Approved By: GC		Ref. No. BAETRS14		

checked by AH 21/02/23





Site:	MKE 051 / MKE 20	
Area / Grid:	TREN	Context No.:
Context Type:	DEPOSIT	(001001)

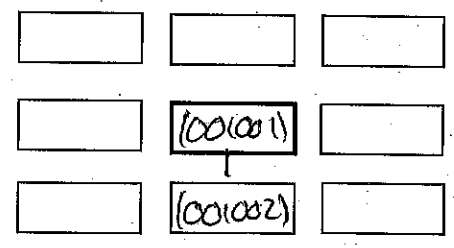
Description:

1. SOFT  
 2. DARK GREY BROWN  
 3. SAND CLAY SILT (20/80)  
 4. OCC. STONES  
 5. L = 20m (MAX EXCAVATED)  
 W = 2m (MAX EXCAVATED)  
 T = 0.10m (MAX IN SECTION ORN.)  
 6. OVERLIES (001002)  
 7. TOPSOIL  
 8. MACHINE EXCAVATED

**DEPOSIT** - Include: 1.Compaction, 2.Colour, 3.Composition / Particle Size (over 10%), 4.Inclusions (under 10%) occ/mod/freq, 5.Dimensions/Depth and state whether section/max/min/avg, 6.Relationships to other contexts, 7.Other Comments, 8.Method & Conditions, **Draw: Sketch Section**

**CUT** - Include: 1.Shape in Plan, 2.Corners, 3.Dimensions/Depth and state whether section/max/min/avg, 4.Break of Slope (top), 5.Sides, 6.Break of Slope (base), 7.Base, 8.Orientation, 9.Inclination of Axis, 10.Any Truncations, 11.Fill Numbers, 12.Relationships to other contexts, 13.Other Comments, **Draw: Sketch Plan**

**Stratigraphic matrix**



**Recording**

Section No.	S#001001, S#001003, S#001005 ✓	Sheet No.	001001, 001002, 001003 ✓
Plan No.	—	Sheet No.	—
Additional No.s	—	Sheet No.	—

Drawing check list (tick if present)

Permatrace: Plan North Arrow ( ) Section Orientation (✓) Levels (✓) Reduced Levels (✓)

Pre-ex plan: Hand ( ) TS (✓) Section points plotted: Hand (✓) TS (✓) Planning points plotted: Hand (✓) TS (✓)

SD card	Photograph No.s
MKE 20	5301 - 5306 - TRENCH SHOTS
	5325 - 5330 - [001003]
	5355 - 5360 - [001005]

Finds (include approx. quantity):	Associated Small Finds No.(s)
None ✓	
Pot	
Bone	
Organic	
Other:	

**Environmental Samples**


Sample No.: — No. of 10L buckets: — % of Deposit: —

If no samples were taken, please provide the reason: TOPSOIL

Continue overleaf

Sketch (include cardinal points and dimensions) and/or Location plan

North



SEE (001006)

Discussion:

TOPSOIL

Interpretation:

TOPSOIL

Provisional Date:

MOEEN

Excavated By: KWM

Date: 29.7.20

Checked by: SF

Date: 8/10/20

Recorded By: KWM

Date: 30.7.20

Final Check: EA

Date: 21/02/23



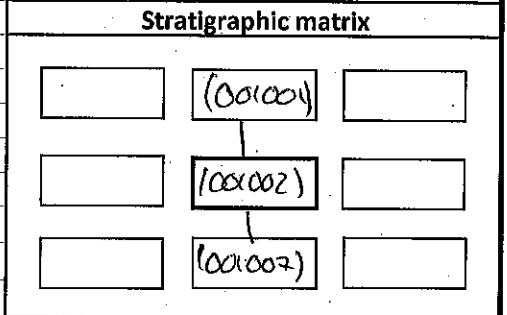
Site:	MCE 051 / MILE 20		
Area / Grid:	T2001	Context No.:	1001002
Context Type:	DEPOSIT		

**Description:**

1. MODERATE
2. MID GRAY BROWN
3. SILTY CLAY (40/60)
4. OCC. STONES
5. L = 20m  
W = 2m  
T = 0.27m - (S.001003)
6. OVERLIES (001002)  
UNDERLIES (001001)
7. SUBSOIL

**DEPOSIT** - Include: 1.Compaction, 2.Colour, 3.Composition / Particle Size (over 10%), 4.Inclusions (under 10%) occ/mod/freq, 5.Dimensions/Depth and state whether section/max/min/avg, 6.Relationships to other contexts, 7.Other Comments, 8.Method & Conditions, **Draw: Sketch Section**

**CUT** - Include: 1.Shape in Plan, 2.Corners, 3.Dimensions/Depth and state whether section/max/min/avg, 4.Break of Slope (top), 5.Sides, 6.Break of Slope (base), 7.Base, 8.Orientation, 9.Inclination of Axis, 10.Any Truncations, 11.Fill Numbers, 12.Relationships to other contexts, 13.Other Comments, **Draw: Sketch Plan**



### Recording

Section No.	S#001001, S#001003, S#001005	Sheet No.	001001, 001002, 001003-4
Plan No.	-	Sheet No.	-
Additional No.s	-	Sheet No.	-

**Drawing check list (tick if present)**

Permatrace: Plan North Arrow  Section Orientation  Levels  Reduced Levels

Pre-ex plan: Hand  TS  Section points plotted: Hand  TS  Planning points plotted: Hand  TS

<b>SD card</b>	<b>Photograph No.s</b>
MCE 20	5301-5306 - TRENCH SHOTS 5325-5330 - (001003) 5355-5360 - (001005)

<b>Finds (include approx. quantity):</b>		<b>Associated Small Finds No.(s)</b>
None <input checked="" type="checkbox"/>	Metal	
Pot	Stone	
Bone	Glass	
Organic	CBM	
Other:		

**Environmental Samples**

Sample No.:	No. of 10L buckets:	% of Deposit:
-	-	-

If no samples were taken, please provide the reason: SUBSOIL

Continue overleaf

Sketch (include cardinal points and dimensions) and/or Location plan

North



Discussion:

SUBSOIL

Interpretation:

SUBSOIL

Provisional Date:

~~POST HOLE~~ NO PERM

Excavated By: RWM

Date: 29.7.20

Checked by: SF

Date: 8/10/20

Recorded By: RWM

Date: 30.7.20

Final Check: CH

Date: 21/02/23



Site:	MKE 051 / MKE 20		
Area / Grid:	T2001	Context No.:	[001003]
Context Type:	CUT		

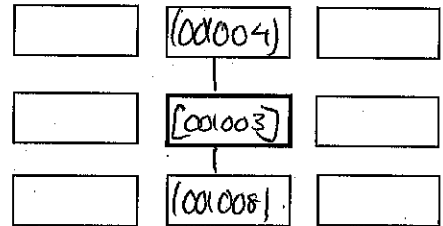
**Description:**

1. LINEAR
2. N/A
3. L > 2m (S.001002)  
W = 0.70m (MAX IN NNE FACING SECTION)  
D = 0.20m (MAX IN SSE FACING SECTION) (S.001001)
4. GRADUAL
5. GRADUAL
6. GRADUAL
7. FLAT
8. NNE-SSW
9. N/A
10. CUTS [001003] (001008)
11. (001004)
12. OVERLIES AND CUTS (001008)  
UNDERLIES AND IS FILLED BY (001004)
13. N/A

**DEPOSIT** - Include: 1.Compaction, 2.Colour, 3.Composition / Particle Size (over 10%), 4.Inclusions (under 10%) occ/mod/freq, 5.Dimensions/Depth and state whether section/max/min/avg, 6.Relationships to other contexts, 7.Other Comments, 8.Method & Conditions, **Draw: Sketch Section**

**CUT** - Include: 1.Shape in Plan, 2.Corners, 3.Dimensions/Depth and state whether section/max/min/avg, 4.Break of Slope (top), 5.Sides, 6.Break of Slope (base), 7.Base, 8.Orientation, 9.Inclination of Axis, 10.Any Truncations, 11.Fill Numbers, 12.Relationships to other contexts, 13.Other Comments, **Draw: Sketch Plan**

**Stratigraphic matrix**



**Recording**

Section No.	S# 001001, S# 001002, S# 001003	Sheet No.	001001, 001003
Plan No.	-	Sheet No.	-
Additional No.s		Sheet No.	

**Drawing check list (tick if present)**

Permatrace: Plan North Arrow ( ) Section Orientation () Levels () Reduced Levels ( )  
 Pre-ex plan: Hand ( ) TS () Section points plotted: Hand () TS ( ) Planning points plotted: Hand () TS ()

SD card	Photograph No.s
MKE 20	5301 - 5306 - (RENCH SHOES) 5325 - 5330 - (001003)

Finds (include approx. quantity):		Associated Small Finds No.(s)
None	Metal	/
Pot	Stone	
Bone	Glass	
Organic	CBM	
Other:		

**Environmental Samples**

Sample No.:	No. of 10L buckets:	% of Deposit:
-------------	---------------------	---------------

If no samples were taken, please provide the reason:

Continue overleaf

SEE TRENCH SHEET FOR PLAN

## Discussion:

[001003] IS A CUT OF A GULLY, MOST LIKELY USED FOR DRAINAGE. IT CONTAINED ONE FILL (001004), THAT INCLUDES AN ANIMAL BONE AND POT SHEEDS THAT SUGGEST A LATE IRON AGE OR ~~MIDDLE IRON AGE~~ OR EARLY ROMAN DATE.

## Interpretation:

CUT OF GULLY

## Provisional Date:

LIA / EARLY ROMAN

Excavated By: KWN	Date: 29.7.20	Checked by: SF	Date: 08/10/20.
Recorded By: KWN	Date: 30.7.20	Final Check: EH	Date: 21/02/23



Site:	MIKE 051 / MIKE 20		
Area / Grid:	T2001	Context No.:	(001004)
Context Type:	FILL		

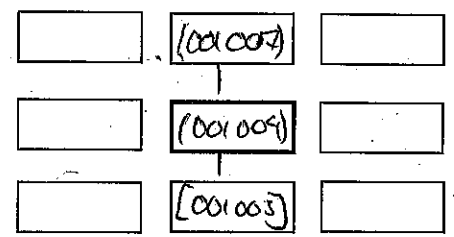
**Description:**

1. MODERATE
2. MID GREY BROWN
3. SILTY CLAY (30/70%)
4. OCC. S-M ANGULAR SUBANGULAR STONES OCC. CHARCOAL OCC. ANIMAL BONE / POT SHELS
5. L<sub>h</sub> 2.2m (S.001002)  
W = 0.70m (MAX IN NNE FACING SECTION)  
TD = 0.20m (MAX IN SSE FACING SECTION) (S.001001)
6. OVERLIES AND FILLS [001003] (S.001001)  
UNDERLIES [001004]
7. N/A
8. M.S.T.

**DEPOSIT** - Include: 1.Compaction, 2.Colour, 3.Composition / Particle Size (over 10%), 4.Inclusions (under 10%) occ/mod/freq, 5.Dimensions/Depth and state whether section/max/min/avg, 6.Relationships to other contexts, 7.Other Comments, 8.Method & Conditions, **Draw: Sketch Section**

**CUT** - Include: 1.Shape in Plan, 2.Corners, 3.Dimensions/Depth and state whether section/max/min/avg, 4.Break of Slope (top), 5.Sides, 6.Break of Slope (base), 7.Base, 8.Orientation, 9.Inclination of Axis, 10.Any Truncations, 11.Fill Numbers, 12.Relationships to other contexts, 13.Other Comments, **Draw: Sketch Plan**

**Stratigraphic matrix**



**Recording**

Section No.	S#001001, S#001002, S#001005	Sheet No.	001001, 001003
Plan No.	-	Sheet No.	-
Additional No.s	-	Sheet No.	-

**Drawing check list (tick if present)**

Permatrace: Plan North Arrow ( ) Section Orientation (✓) Levels (✓) Reduced Levels (✓)

Pre-ex plan: Hand (✓) TS (✓) Section points plotted: Hand (✓) TS (✓) Planning points plotted: Hand (✓) TS (✓)

SD card	Photograph No.s
MIKE 20	5301 - 5309 - TRENCH SHOTS 5325 - 5330 - [001003]

<b>Finds (include approx. quantity):</b>	Associated Small Finds No.(s)
None	✓
Pot ✓	
Bone ✓	
Organic	
Other:	

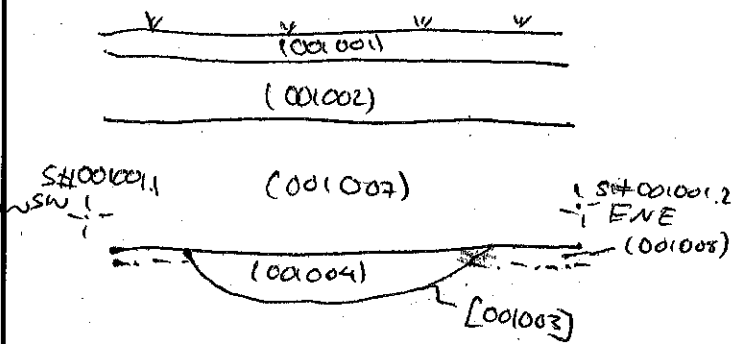
**Environmental Samples**

Sample No.:	No. of 10L buckets:	% of Deposit:
-	-	-

If no samples were taken, please provide the reason: -

Continue overleaf

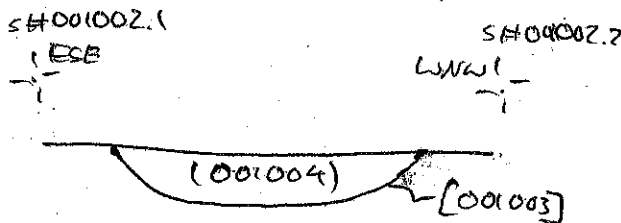
SSE FACING SECTION



1.08m  
Depth

Cut Dimensions 1.09m x 0.14m

NNE FACING SECTION



Cut Dimensions 0.70m x 0.08m

Discussion:

(001004) IS THE SILT FILL OF GULLY  
 [001003] I THOUGHT TO HAVE BEEN USED FOR  
 DRAINAGE. COLOUR AND COMPACTION SUGGEST  
 NATURAL SILTATION. FINDS INCLUDE ANIMAL  
 BONE AND POT SHEEPS SUGGEST LATE IRON  
 AGE OR EARLY ROMAN DATE

Interpretation:

FILL OF GULLY [001003]

Provisional Date:

LIA (EARLY ROMAN)

Excavated By: LWM

Date: 29.7.20

Checked by: JF

Date: 8/10/20

Recorded By: LWM

Date: 30.7.20

Final Check: CH

Date: 21/02/23



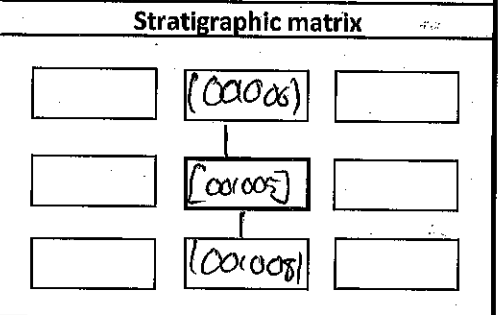
Site:	MKE 051 / MKE 20		
Area / Grid:	T2001	Context	[001005]
Context Type:	EO CUT	No.:	

**Description:**

1. OVAL SUB-ROUNDED
2. N/A
3. L → 2m (S.001002)
- W = 1.48m (MAX IN NEW FACING SECTION)
- D = 0.24m (MAX IN SSE FACING SECTION) (S.001003)
4. GRADUAL
5. GRADUAL
6. GRADUAL
7. FLAT
8. ~~FLAT~~ unknown
9. N/A
10. CUTS (001008)
11. (001006)
12. OVERLIES AND CUTS (001008) UNDERLIES AND IS FILLED BY (001006)
13. N/A

**DEPOSIT** - Include: 1.Compaction, 2.Colour, 3.Composition / Particle Size (over 10%), 4.Inclusions (under 10%) occ/mod/freq, 5.Dimensions/Depth and state whether section/max/min/avg, 6.Relationships to other contexts, 7.Other Comments, 8.Method & Conditions, Draw: **Sketch Section**

**CUT** - Include: 1.Shape in Plan, 2.Corners, 3.Dimensions/Depth and state whether section/max/min/avg, 4.Break of Slope (top), 5.Sides, 6.Break of Slope (base), 7.Base, 8.Orientation, 9.Inclination of Axis, 10.Any Truncations, 11.Fill Numbers, 12.Relationships to other contexts, 13.Other Comments, Draw: **Sketch Plan**



### Recording

Section No.	S# 001003, S# 001004	Sheet No.	001002
Plan No.	-	Sheet No.	-
Additional No.s	-	Sheet No.	-

**Drawing check list (tick if present)**

Permatrace: Plan North Arrow ( ) Section Orientation (✓) Levels (✓) Reduced Levels (✓)

Pre-ex plan: Hand ( ) TS (✓) Section points plotted: Hand (✓) TS (✓) Planning points plotted: Hand (✓) TS (✓)

SD card	Photograph No.s
MKE 20	5301 - 5306 - TRENCH SKOTS 5355 - 5360 - [001005]

Finds (include approx. quantity):		Associated Small Finds No.(s)
None	Metal	
Pot	Stone	
Bone	Glass	
Organic	CBM	
Other:		

**Environmental Samples**

Sample No.:	No. of 10L buckets:	% of Deposit:
-------------	---------------------	---------------

If no samples were taken, please provide the reason:

Continue overleaf

SEE TRENCH SHEET FOR PLAN

## Discussion:

[001005] IS A CUT OF A POSSIBLE PIT, CONTAINING ONE FILL (001006). USE IS UNKNOWN AND FURTHER EXCAVATION NEEDED IN ORDER TO ESTABLISH FEATURE EDGES, CURRENTLY IN BULK. FILL CONTAINS ANIMAL BONE AND POT SHERDS SUGGESTING A LATE IRON AGE OR EARLY ROMAN DATE. SUGGESTION OF ROOT EFFECTED EDGES, VERY IRREGULAR.

## Interpretation:

CUT OF PIT

## Provisional Date:

LIA / EARLY ROMAN

Excavated By: KWM	Date: 27.7.20	Checked by: SF	Date: 8/10/20.
Recorded By: KWM	Date: 29.7.20	Final Check: GA	Date: 21/02/23



Site:	MKE 051 / MKE 20		
Area / Grid:		Context	(001006)
Context Type:	FILL	No.:	

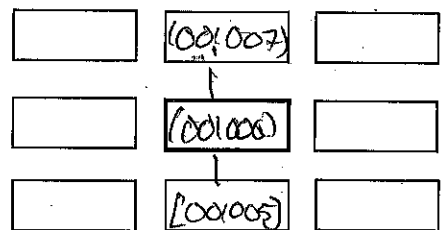
Description:

1. MODERATE  
 2. DARK GREY BROWN  
 3. SILTY CLAY (30/70)  
 4. 0.5 - 1.0 ANGLULAR / SUBANGULAR STONES MOD. CHARCOAL  
 OCC. ANIMAL BONES, POT STERDS  
 5. L > 2m  
 W = 1.4m (MAX IN WNW FACING SECTION) (S. 001002)  
 T = 0.2m (MAX IN SSE FACING SECTION) (S. 001003)  
 6. OVERLIES AND FILLS (001005) (S. 001005)  
 UNDERLIES (001007)  
 7. N/A  
 8. M.S.T.

**DEPOSIT** - Include: 1.Compaction, 2.Colour, 3.Composition / Particle Size (over 10%), 4.Inclusions (under 10%) occ/mod/freq, 5.Dimensions/Depth and state whether section/max/min/avg, 6.Relationships to other contexts, 7.Other Comments, 8.Method & Conditions, **Draw: Sketch Section**

**CUT** - Include: 1.Shape in Plan, 2.Corners, 3.Dimensions/Depth and state whether section/max/min/avg, 4.Break of Slope (top), 5.Sides, 6.Break of Slope (base), 7.Base, 8.Orientation, 9.Inclination of Axis, 10.Any Truncations, 11.Fill Numbers, 12.Relationships to other contexts, 13.Other Comments, **Draw: Sketch Plan**

**Stratigraphic matrix**



**Recording**

Section No.	S # 001003, S # 001004	Sheet No.	001002
Plan No.	-	Sheet No.	-
Additional No.s	-	Sheet No.	-

Drawing check list (tick if present)

Permatrace: Plan North Arrow ( ) Section Orientation (  ) Levels (  ) Reduced Levels (  )

Pre-ex plan: Hand ( ) TS (  ) Section points plotted: Hand (  ) TS (  ) Planning points plotted: Hand (  ) TS (  )

SD card	Photograph No.s
MKE20	5301 - 5306 - TRENCH SHOTS 5355 - 5360 - [001005]

Finds (include approx. quantity):		Associated Small Finds No.(s)
None	Metal	
Pot <input checked="" type="checkbox"/>	Stone	
Bone <input checked="" type="checkbox"/>	Glass	
Organic	CBM	
Other:		

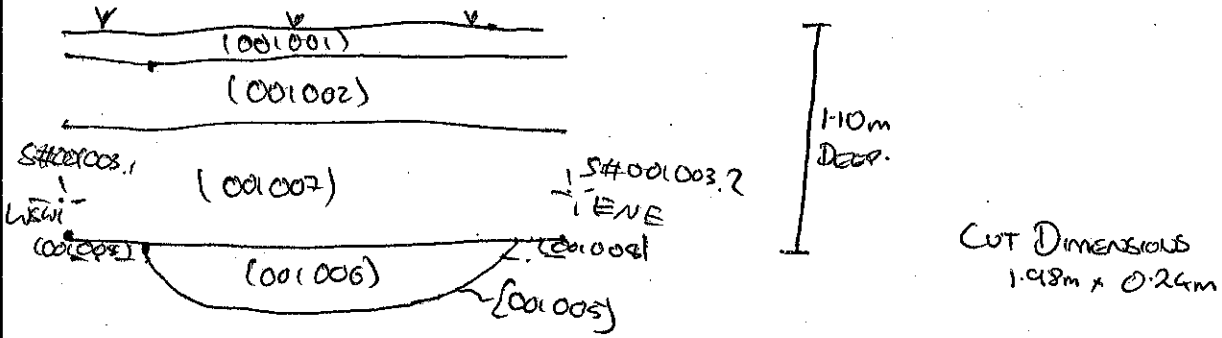
**Environmental Samples**

Sample No.:	No. of 10L buckets:	% of Deposit:
-	-	-


If no samples were taken, please provide the reason: -

Continue overleaf

SSE FACING SECTION



WNW FACING SECTION



Discussion:

(001006) IS THE SINGLE FILL OF POSSIBLE PIT (001005). COLOUR AND COMPACTION SUGGEST NATURAL SILTATION. FINDS INCLUDE ANIMAL BONE AND POT SHERDS INDICATING A LATE IRON AGE OR EARLY ROMAN DATE.

Interpretation:

FILL OF PIT (001005)

Provisional Date:

LIA / EARLY ROMAN

Excavated By: LWM

Date: 27.7.20

Checked by: ZF

Date: 8/10/20

Recorded By: LWM

Date: 30.7.20

Final Check: FH

Date: 21/02/23



Site:	MKE 051 / MKE 20	
Area / Grid:		Context No.:
Context Type:	DEPOSIT	(001007)

**Description:**

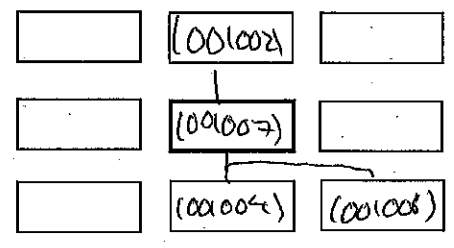
1. MODERATE  
 2. MID ORANGE BROWN  
 3. SILTY CLAY (40/60)  
 4. OCC. STONES, OCC. POST-MED BRICKS  
 6. OVERLIES (001004) AND (001006)  
 UNDERLIES (001002)  
 7. COLLUVIUM  
 8. MACHINE EXCAVATED

5. L = 14m (MAX EXCAVATED IN SSE FACING SECTION)  
 W = N/A  
 T = 0.78m (MAX IN SSE FACING SECTION) (S.001003)

**DEPOSIT** - Include: 1.Compaction, 2.Colour, 3.Composition / Particle Size (over 10%), 4.Inclusions (under 10%) occ/mod/freq, 5.Dimensions/Depth and state whether section/max/min/avg, 6.Relationships to other contexts, 7.Other Comments, 8.Method & Conditions, Draw: Sketch Section

**CUT** - Include: 1.Shape in Plan, 2.Corners, 3.Dimensions/Depth and state whether section/max/min/avg, 4.Break of Slope (top), 5.Sides, 6.Break of Slope (base), 7.Base, 8.Orientation, 9.Inclination of Axis, 10.Any Truncations, 11.Fill Numbers, 12.Relationships to other contexts, 13.Other Comments, Draw: Sketch Plan

**Stratigraphic matrix**



**Recording**

Section No.	S#001001, S#001003, S#001005	Sheet No.	001001 - 001004
Plan No.		Sheet No.	
Additional No.s		Sheet No.	

Drawing check list (tick if present)

Permatrace: Plan North Arrow ( ) Section Orientation ( ) Levels ( ) Reduced Levels ( )

Pre-ex plan: Hand ( ) TS ( ) Section points plotted: Hand ( ) TS ( ) Planning points plotted: Hand ( ) TS ( )

SD card	Photograph No.s
	5301 - 5306 - TRENCH SHOTS
MKE20	5325 - 5330 - [001003]
	5355 - 5360 - [001005]

<b>Finds (include approx. quantity):</b>	Associated Small Finds No.(s)
None <input checked="" type="checkbox"/>	
Pot <input checked="" type="checkbox"/> 23 retained. EA 26.04.23	
Bone	
Organic	
Other:	

**Environmental Samples**

Sample No.:	No. of 10L buckets:	% of Deposit:

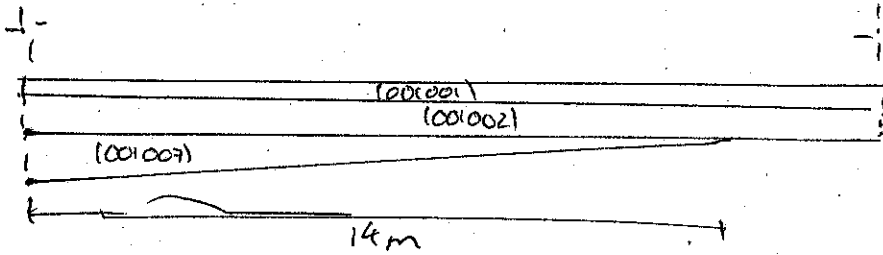
If no samples were taken, please provide the reason:

Continue overleaf

SSE FACING SECTION OF (001007)

S# 001005.1

S# 001005.2



Discussion:

(001007) IS ONLY VISIBLE IN SECTION. IT IS POSSIBLY A COLLUVIAL LAYER OR MADE GROUND TO EVEN THE FIELD. OCC. POST-MED BRICKS WOULD INDICATE MADE GROUND, HOWEVER THE SLOPING OF THE SITE COULD ALSO CONTRIBUTE TO W TO A COLLUVIAL EVENT.

THERE IS A DARKER LAYER TOWARDS THE BASE, ORIGINALLY CONSIDERED TO BE THE RESULT OF DIFFERENTIAL DRAINAGE, LATER EXCAVATIONS SAW THIS AS AN ADDITIONAL COLLUVIAL EVENT, IT CONTAINED REMAINS OF BRITISH CERAMICS.

-SF 2/10/20

Excavated by: KWM

Interpretation:

COLLUVIUM OR MADE GROUND

Provisional Date:

POST-MED

Excavated By: KWM

Date: 29.7.20

Checked by: SF

Date: 8/10/20

Recorded By: KWM

Date: 30.7.20

Final Check: CH

Date: 21/02/23



Site:	MKE051 / <del>MKE20</del> MKE20		
Area / Grid:		Context No.:	(001008)
Context Type:	DEPOSIT		

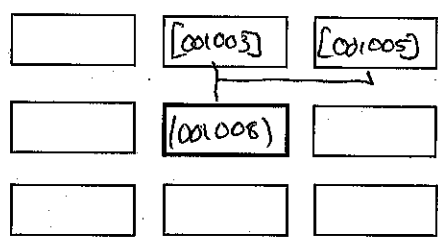
**Description:**

1. MODERATE  
 2. ~~AND~~ LIGHT GREY BROWN  
 3. <sup>SHOW</sup> SILTY CLAY (20/80)  
 4. ~~OC.~~ STONES FREQUENT STONES  
 5. ~~200 L~~ = 20m (MAX EXCAVATED)  
 W = 2m (MAX EXCAVATED)  
 T = N/A  
 6. UNDERLIES [001003] AND [001005]  
 7. NATURAL  
 8. MACHINE EXCAVATED, M.S.T.

**DEPOSIT** - Include: 1.Compaction, 2.Colour, 3.Composition / Particle Size (over 10%), 4.Inclusions (under 10%) occ/mod/freq, 5.Dimensions/Depth and state whether section/max/min/avg, 6.Relationships to other contexts, 7.Other Comments, 8.Method & Conditions, **Draw: Sketch Section**

**CUT** - Include: 1.Shape in Plan, 2.Corners, 3.Dimensions/Depth and state whether section/max/min/avg, 4.Break of Slope (top), 5.Sides, 6.Break of Slope (base), 7.Base, 8.Orientation, 9.Inclination of Axis, 10.Any Truncations, 11.Fill Numbers, 12.Relationships to other contexts, 13.Other Comments, **Draw: Sketch Plan**

**Stratigraphic matrix**



**Recording**

Section No.	S#001001, S#001003, S#001005	Sheet No.	001001 - 001009
Plan No.		Sheet No.	
Additional No.s		Sheet No.	

Drawing check list (tick if present)

Permatrace: Plan North Arrow ( ) Section Orientation ( ) Levels ( ) Reduced Levels ( )

Pre-ex plan: Hand ( ) TS ( ) Section points plotted: Hand ( ) TS ( ) Planning points plotted: Hand ( ) TS ( )

SD card	Photograph No.s
MKE20	5301 - 5306 - TRENCH SHOTS
	5325 - 5330 - [001003]
	5355 - 5360 - [001005]

Finds (include approx. quantity):		Associated Small Finds No.(s)
None <input checked="" type="checkbox"/>	Metal	
Pot	Stone	
Bone	Glass	
Organic	CBM	
Other:		

**Environmental Samples**


Sample No.: \_\_\_\_\_ No. of 10L buckets: \_\_\_\_\_ % of Deposit: \_\_\_\_\_

If no samples were taken, please provide the reason: \_\_\_\_\_

Continue overleaf

Sketch (include cardinal points and dimensions) and/or Location plan

North



Discussion:

NATURAL

Interpretation:

NATURAL

Provisional Date:

GLACIAL

Excavated By: JLM

Date: 29.7.20

Checked by: SF

Date: 28/10/20

Recorded By: JLM

Date: 30.7.20

Final Check: EA

Date: 21/02/23



Site:	MKE 20 / MKE 051
Area / Grid:	
Context Type:	DEPOSIT
Context No.:	(002001)

**Description:**

1. SOFT <sup>dark</sup>

2. ~~TOP~~ GLEY BLOWN

3. ~~SAND~~ ~~SILT~~ @ 8th CLAY SILT

4. OCC. STONES

5. L = 20m (MAX EXCAVATED)  
 W = 2m (MAX EXCAVATED)  
 T = 0.08m (MAX IN SECTION) (S.002005)

6. OVERLIES (002002)

7. TOPSOIL

8. MACHINE EXCAVATED, DRY AND SUNNY

**DEPOSIT** - Include: 1.Compaction, 2.Colour, 3.Composition / Particle Size (over 10%), 4.Inclusions (under 10%) occ/mod/freq, 5.Dimensions/Depth and state whether section/max/min/avg, 6.Relationships to other contexts, 7.Other Comments, 8.Method & Conditions, Draw: Sketch Section

**CUT** - Include: 1.Shape in Plan, 2.Corners, 3.Dimensions/Depth and state whether section/max/min/avg, 4.Break of Slope (top), 5.Sides, 6.Break of Slope (base), 7.Base, 8.Orientation, 9.inclination of Axis, 10.Any Truncations, 11.Fill Numbers, 12.Relationships to other contexts, 13.Other Comments, Draw: Sketch Plan

**Stratigraphic matrix**

	(002001)	
	(002002)	

### Recording

Section No.	S#002001 #SA 002002, S# 002005	Sheet No.	002001, 002002, 002004
Plan No.	* GPS	Sheet No.	* GP
Additional No.s	-	Sheet No.	-

**Drawing check list (tick if present)**

Permatrace: Plan North Arrow ( ) Section Orientation (✓) Levels (✓) Reduced Levels (✓)

Pre-ex plan: Hand ( ) TS (✓) Section points plotted: Hand (✓) TS (✓) Planning points plotted: Hand (✓) TS (✓)

SD card	Photograph No.s
MKE 20	5307 - 5312 - TRENCH SHOTS 5361 - 5363 - ONE FACING SECTION OF (002004) 5367 - 5369 5331 - 5333
	TRENCH SHOTS (002004) (002006) (002010)

<b>Finds (include approx. quantity):</b>		Associated Small Finds No.(s)
None ✓	Metal	
Pot	Stone	
Bone	Glass	
Organic	CBM	
Other:		

**Environmental Samples**

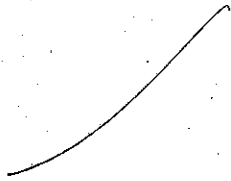
Sample No.: \_\_\_\_\_ No. of 10L buckets: \_\_\_\_\_ % of Deposit: \_\_\_\_\_

If no samples were taken, please provide the reason: TOPSOIL

Continue overleaf

Sketch (include cardinal points and dimensions) and/or Location plan

North



Discussion:

TOPSOIL

Interpretation:

TOPSOIL

Provisional Date:

MODERN

Excavated By: KWM

Date: 30.7.28

Checked by: SF

Date: 8/10/20

Recorded By: KWM

Date: 30.7.28

Final Check: EA

Date: 21/02/23



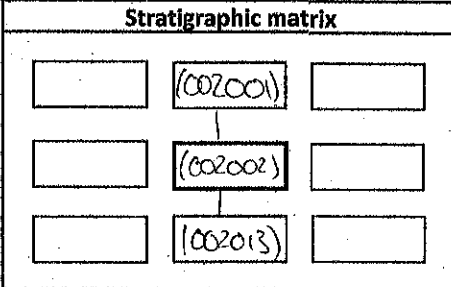
Site:	MKE 20   MKE 051
Area / Grid:	
Context Type:	DEPOSIT
Context No.:	(002002)

**Description:**

1. MODERATE
2. MID GREY BROWN
3. SILTY CLAY (40/60%)
4. OCC. STONES, OCC. MODERN CBM
5. L = 20m (MAX EXCAVATED)  
W = 2m (MAX EXCAVATED)  
T = 0.30m (MAX IN SH 002001)
6. OVERLIES (002013)  
UNDERLIES (002001)
7. SUBSOIL
8. MACHINE EXCAVATED

**DEPOSIT** - Include: 1.Compaction, 2.Colour, 3.Composition / Particle Size (over 10%), 4.Inclusions (under 10%) occ/mod/freq, 5.Dimensions/Depth and state whether section/max/min/avg, 6.Relationships to other contexts, 7.Other Comments, 8.Method & Conditions, Draw: Sketch Section

**CUT** - Include: 1.Shape in Plan, 2.Corners, 3.Dimensions/Depth and state whether section/max/min/avg, 4.Break of Slope (top), 5.Sides, 6.Break of Slope (base), 7.Base, 8.Orientation, 9.Inclination of Axis, 10.Any Truncations, 11.Fill Numbers, 12.Relationships to other contexts, 13.Other Comments, Draw: Sketch Plan



### Recording

Section No.	SH 002001, SH 002002, SH 002005	Sheet No.	002001, 002002, 002004
Plan No.	* GPS	Sheet No.	* GPS
Additional No.s	-	Sheet No.	-

**Drawing check list (tick if present)**

Permatrace: Plan North Arrow ( ) Section Orientation (✓) Levels (✓) Reduced Levels (✓)

Pre-ex plan: Hand ( ) TS (✓) Section points plotted: Hand (✓) TS (✓) Planning points plotted: Hand ( ) TS (✓)

SD card	Photograph No.s
MKE 20	5307 - 5312 [REAR SHOT]
	5361 - 5363 [002004]
	5367 - 5369 [002006]
	5391 - 5393 [002010]

Finds (Include approx. quantity):	Associated Small Finds No.(s)
None ✓	
Pot	
Bone	
Organic	
Other:	

**Environmental Samples**

Sample No.:	No. of 10L buckets:	% of Deposit:
-	-	-

If no samples were taken, please provide the reason:  
SUBSOIL

Continue overleaf

Sketch (include cardinal points and dimensions) and/or Location plan.

North

Discussion:

SUBSOIL

Interpretation:

SUBSOIL

Provisional Date:

POST - MID/MODERN

Excavated By: KWM

Date: 30.7.20

Checked by: SF

Date: 8/10/20

Recorded By: KWM

Date: 30.7.20

Final Check: CH

Date: 21/02/23



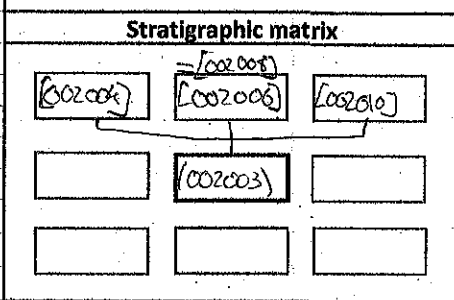
Site:	MKE 20 / MKE 051		
Area / Grid:		Context	(002003)
Context Type:	DEPOSIT	No.:	

**Description:**

1. HABS V Firm
2. LIGHT LIME BLOWN
3. SILT + CLAY (10/20/70)
4. CCL. STONES
5. L = 20m (MAX EXCAVATED)  
W = 2m (MAX EXCAVATED)  
T = N/A
6. UNDELLIES [002004], [002006] = [002008], [002010]
7. NATURAL
8. MACHINE EXCAVATED, M.S.T, SWAMPY + DRY

**DEPOSIT** - Include: 1.Compaction, 2.Colour, 3.Composition / Particle Size (over 10%), 4.Inclusions (under 10%) occ/mod/freq, 5.Dimensions/Depth and state whether section/max/min/avg, 6.Relationships to other contexts, 7.Other Comments, 8.Method & Conditions, Draw: Sketch Section

**CUT** - Include: 1.Shape in Plan, 2.Corners, 3.Dimensions/Depth and state whether section/max/min/avg, 4.Break of Slope (top), 5.Sides, 6.Break of Slope (base), 7.Base, 8.Orientation, 9.Inclination of Axis, 10.Any Truncations, 11.Fill Numbers, 12.Relationships to other contexts, 13.Other Comments, Draw: Sketch Plan



Recording			
Section No.	S#002001, S#002002, S#002005, S#002003	Sheet No.	002001, 002002, 002004
Plan No.	GPS	Sheet No.	GPS
Additional No.s	-	Sheet No.	-

**Drawing check list (tick if present)**

Permatrace: Plan North Arrow (+) Section Orientation (x) Levels (x) Reduced Levels (+)

Pre-ex plan: Hand ( ) TS (x) Section points plotted: Hand (x) TS (x) Planning points plotted: Hand (x) TS (x)

SD card	Photograph No.s
	5307 - 5312 TRENCH SHOTS
MKE 20	5361 - 5366 [002004]
	5367 - 5372 [002006]
	5385 - 5390 [002008]
	5391 - 5396 [002010]

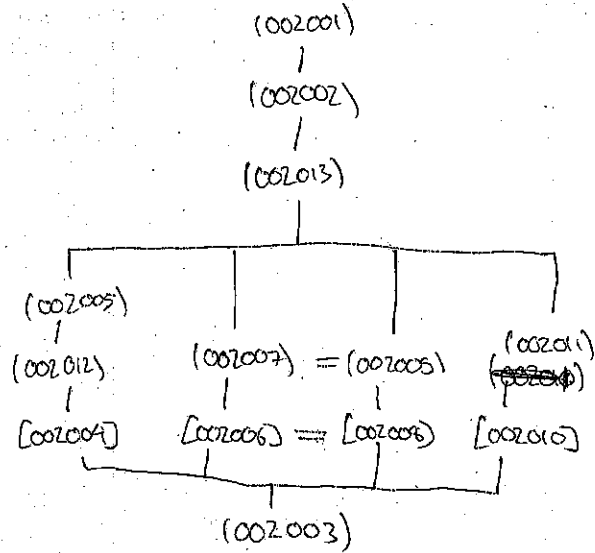
Finds (include approx. quantity):		Associated Small Finds No.(s)
None	<input checked="" type="checkbox"/>	
Pot	<input type="checkbox"/>	
Bone	<input type="checkbox"/>	
Organic	<input type="checkbox"/>	
Other:	<input type="checkbox"/>	

**Environmental Samples**

Sample No.:	No. of 10L buckets:	% of Deposit:
-	-	-

If no samples were taken, please provide the reason: NATURAL

FULL MATRIX



Discussion:

NATURAL

Interpretation:

NATURAL

Provisional Date:

GLACIAL

Excavated By: KWM

Date: 30.7.20

Checked by: SF

Date: 8/10/20

Recorded By: KWM

Date: 30.7.20

Final Check: CH

Date: 21/02/23



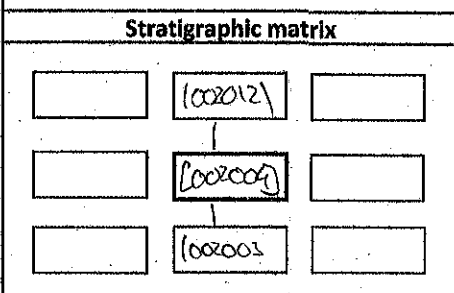
Site:	MKE 20   MKE 051	
Area / Grid:		Context No.:
Context Type:	CUT	[002004]

**Description:**

- LINEAL
- N/A
- L<sub>1</sub> > 1.45m (MAX EXCAVATED IN NNE F/S)  
L<sub>2</sub> > 1.05m (MAX EXC. IN SE F/S)  
D = 0.55m (MAX IN NNE F/S)
- MODERATE
- MODERATE
- GRADUAL
- FLAT CONCAVE
- NW SSE
- N/A
- CUTS (002003)
- (002012) + (002005)
- OVERLIES AND CUTS (002003)  
UNDERLIES AND IS FILLED BY (002012)
- N/A

**DEPOSIT** - Include: 1.Compaction, 2.Colour, 3.Composition / Particle Size (over 10%), 4.inclusions (under 10%) occ/mod/freq, 5.Dimensions/Depth and state whether section/max/min/avg, 6.Relationships to other contexts, 7.Other Comments, 8.Method & Conditions, Draw: Sketch Section

**CUT** - Include: 1.Shape in Plan, 2.Corners, 3.Dimensions/Depth and state whether section/max/min/avg, 4.Break of Slope (top), 5.Sides, 6.Break of Slope (base), 7.Base, 8.Orientation, 9.inclination of Axis, 10.Any Truncations, 11.Fill Numbers, 12.Relationships to other contexts, 13.Other Comments, Draw: Sketch Plan



### Recording

Section No.	SA 002001	Sheet No.	002001
Plan No.	GPS	Sheet No.	GPS
Additional No.s		Sheet No.	

Drawing check list (tick if present)

Permatrace: Plan North Arrow ( ) Section Orientation ( ) Levels ( ) Reduced Levels ( )

Pre-ex plan: Hand ( ) TS ( ) Section points plotted: Hand ( ) TS ( ) Planning points plotted: Hand ( ) TS ( )

SD card	Photograph No.s
	5367 - 5372 - TRENCH SHOOTS
MKE 20	5361 - 5363 - NNE FACING SECTION
	5364 - 5366 - SSE FACING SECTION

Finds (include approx. quantity):		Associated Small Finds No.(s)
None	Metal	/
Pot	Stone	
Bone	Glass	
Organic	CBM	
Other:		

**Environmental Samples**

Sample No.:	No. of 10L buckets:	% of Deposit:
-------------	---------------------	---------------

If no samples were taken, please provide the reason:





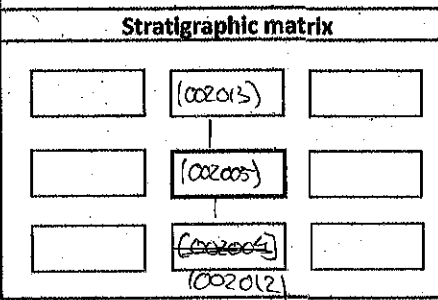
Site:	MKE 20 / MKE 051	Context No.:	(002005)
Area / Grid:			
Context Type:	<del>DEPOSIT</del> FILL		

**Description:**

- MODERATE
- MID GREEN BROWN
- SILTY CLAY (40/60%)
- OC. STONES, OC. CHARCOAL, OC. POT + BONE
- L = 1.45m (MAX EXCAVATED IN NNE F/S) 7mm  
 U = 0.5m MAX EXC. IN S F/S  
 T = 0.32m (MAX IN S F/S)
- OVERLIES ~~TOP~~ (002012)  
 UNDERLIES (002013)
- N/A
- M.S.P., SUNNY + DRY

**DEPOSIT** - Include: 1.Compaction, 2.Colour, 3.Composition / Particle Size (over 10%), 4.Inclusions (under 10%) occ/mod/freq, 5.Dimensions/Depth and state whether section/max/min/avg, 6.Relationships to other contexts, 7.Other Comments, 8.Method & Conditions, Draw: Sketch Section

**CUT** - Include: 1.Shape in Plan, 2.Corners, 3.Dimensions/Depth and state whether section/max/min/avg, 4.Break of Slope (top), 5.Sides, 6.Break of Slope (base), 7.Base, 8.Orientation, 9.Inclination of Axis, 10.Any Truncations, 11.Fill Numbers, 12.Relationships to other contexts, 13.Other Comments, Draw: Sketch Plan



**Recording**

Section No.	SH 002001, SH 002005	Sheet No.	002001, 002004
Plan No.	GPS	Sheet No.	GPS
Additional No.s	-	Sheet No.	-

**Drawing check list (tick if present)**

Permatrace: Plan North Arrow ( ) Section Orientation (Y) Levels (Y) Reduced Levels ( )

Pre-ex plan: Hand ( ) TS (Y) Section points plotted: Hand (Y) TS (Y) Planning points plotted: Hand (Y) TS (Y)

SD card	Photograph No.s
MILE 20	5307 - 5312 - TRENCH SPOTS
	5361 - 5363 - NNE FACING SECTION
	5364 - 5366 - SSE FACING SECTION

Finds (include approx. quantity):		Associated Small Finds No.(s)
None	Metal	
Pot ✓	Stone	
Bone ✓	Glass	
Organic	CBM ✓	
Other: ✓		

**Environmental Samples**

Sample No.:	No. of 10L-buckets:	% of Deposit:

If no samples were taken, please provide the reason:  
 TO BE SAMPLED DURING MITIGATION





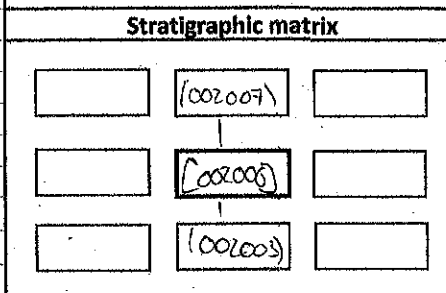
Site:	M/E 20 / M/E 051	Context No.:	[002008]
Area / Grid:			
Context Type:	CUT		

**Description:**

1. CURVILINEAR  
 2. N/A  
 3. L > 5m (GPS)  
 W = 0.95m (MAX IN NNE FIS) S. 002002  
 D = 0.45m (MAX IN NNE FIS) 0.45m 002  
 4. MODERATE  
 5. MODERATE  
 6. MODERATE  
 7. V-SHAPED / CONCAVE  
 8. NNE-SSW, TURNING W  
 9. N/A  
 10. CUTS (002003)  
 11. (002007)  
 12. OVERLIES AND CUTS (002003)  
 UNDERLIES AND IS FILLED BY (002009)  
 13. N/A SAME AS [002009]  
 13. N/A

**DEPOSIT** - Include: 1.Compaction, 2.Colour, 3.Composition / Particle Size (over 10%), 4.Inclusions (under 10%) occ/mod/freq, 5.Dimensions/Depth and state whether section/max/min/avg, 6.Relationships to other contexts, 7.Other Comments, 8.Method & Conditions, Draw: Sketch Section

**CUT** - include: 1.Shape in Plan, 2.Corners, 3.Dimensions/Depth and state whether section/max/min/avg, 4.Break of Slope (top), 5.Sides, 6.Break of Slope (base), 7.Base, 8.Orientation, 9.Inclination of Axis, 10.Any Truncations, 11.Fill Numbers, 12.Relationships to other contexts, 13.Other Comments, Draw: Sketch Plan



**Recording**

Section No.	S# 002002, S# 002003	Sheet No.	002002, 002003
Plan No.	GPS	Sheet No.	GPS
Additional No.s	-	Sheet No.	-

Drawing check list (tick if present)

Permatrace: Plan North Arrow ( ) Section Orientation (✓) Levels (✓) Reduced Levels (✓)

Pre-ex plan: Hand ( ) TS (✓) Section points plotted: Hand (✓) TS (✓) Planning points plotted: Hand (✓) TS (✓)

SD card	Photograph No.s
	5307-5312 - TRENCH SHOTS
M/E 20	5367-5369 - NNE FIS
	5370-5372 - SSE FIS

Finds (include approx. quantity):	Associated Small Finds No.(s)
None	
Pot	
Bone	
Organic	
Other:	

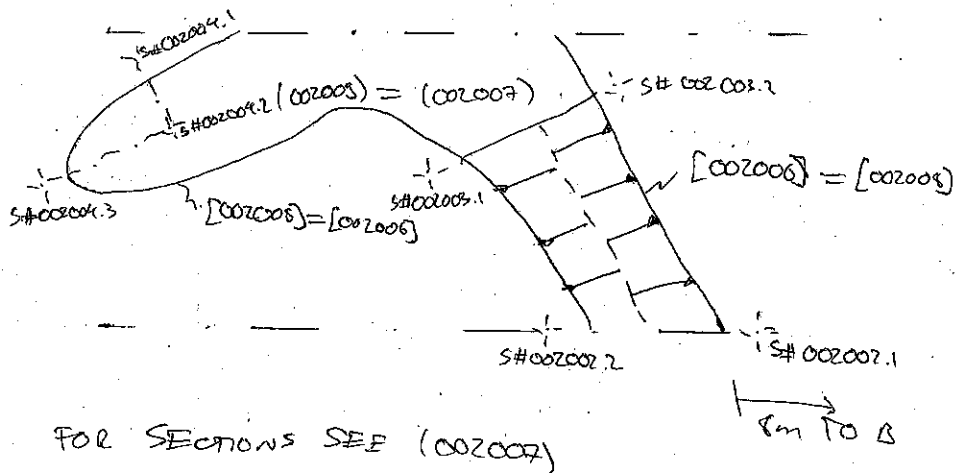
**Environmental Samples**

Sample No.:	No. of 10L buckets:	% of Deposit:
-------------	---------------------	---------------

If no samples were taken, please provide the reason:



PLAN OF RING GULLY [002006] = [002008]



Discussion:

[002006] = [002008] IS A CUT OF A RING GULLY. IT CONTAINED ONE FILL [002002] = [002005], CONTAINING ANIMAL BONE, POT SHEPDS AND A COPPER ALLOY OBJECT, SUGGESTING A LIA OR EARLY ROMAN DATE.

Interpretation:

CUT OF RING GULLY

Provisional Date:

LIA / EARLY ROMAN

Excavated By: LWM	Date: 30.7.20	Checked by: SF	Date: 8/10/20
Recorded By: LWM	Date: 30.7.20	Final Check: FA	Date: 2/02/23



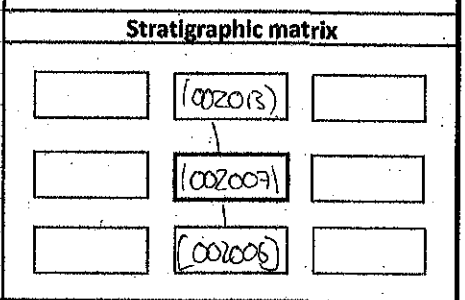
Site:	MKE 70 / MKE 051	
Area / Grid:		Context No.:
Context Type:	FILL	(002007)

**Description:**

1. MODERATE SOFT
2. MID GREY BROWN
3. SILTY CLAY (40/60)
4. OCC. STONES, OCC CHARCOAL, OCC ANIMAL BONE, OCC POT SHERDS
5. ~~LS~~ (GPS)
- W = 0.55m (MAX IN NNE FIS) <sup>002002</sup>
- T = 0.45m (MAX IN NNE FIS)
6. OVERLIES AND FILLS (002006) UNDERLIES (002013) SAME AS (002009)
7. N/A
8. M.S.T., SUNNY AND DRY

**DEPOSIT** - Include: 1.Compaction, 2.Colour, 3.Composition / Particle Size (over 10%), 4.Inclusions (under 10%) occ/mod/freq, 5.Dimensions/Depth and state whether section/max/min/avg, 6.Relationships to other contexts, 7.Other Comments, 8.Method & Conditions, Draw: Sketch Section

**CUT** - Include: 1.Shape in Plan, 2.Corners, 3.Dimensions/Depth and state whether section/max/min/avg, 4.Break of Slope (top), 5.Sides, 6.Break of Slope (base), 7.Base, 8.Orientation, 9.Inclination of Axis, 10.Any Truncations, 11.Fill Numbers, 12.Relationships to other contexts, 13.Other Comments, Draw: Sketch Plan



**Recording**

Section No.	S# 002002, S# 002003	Sheet No.	002002, 002003
Plan No.	GPS	Sheet No.	GPS
Additional No.s	-	Sheet No.	-

**Drawing check list (tick if present)**

Permatrace: Plan North Arrow ( ) Section Orientation (✓) Levels (✓) Reduced Levels (✓)

Pre-ex plan: Hand ( ) TS (✓) Section points plotted: Hand (✓) TS (✓) Planning points plotted: Hand (✓) TS (✓)

SD card	Photograph No.s
MKE70	5307-5312 - TRENCH SHOTS
	5367-5369 - NNE FIS
	5370-5372 - SSE FIS

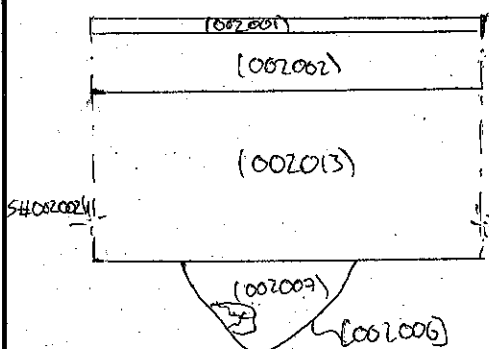
<b>Finds (include approx. quantity):</b>		Associated Small Finds No.(s)
None	Metal ✓	
Pot ✓	Stone	
Bone ✓	Glass	
Organic	CBM	
Other:		

**Environmental Samples**

Sample No.:	No. of 10L buckets:	% of Deposit:
-	-	✓

If no samples were taken, please provide the reason:  
 TO BE SAMPLED DURING MITIGATION

NNE FACING SECTION OF RING GULLY [002006]

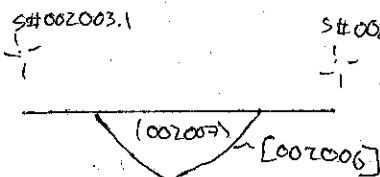


FOR PLAN  
SEE [002006]

CUT DIMENSIONS

STONE 0.85m x 0.45m.

SE FACING SECTION OF RING GULLY [002006]



CUT DIMENSIONS

0.66m x 0.27m.

Discussion:

(002007) IS THE SINGLE FILL OF RING GULLY [002006]. COLOUR AND COMPACTION SUGGESTS NATURAL SILTATION. FINDS INCLUDE ~~ANIMAL~~ ANIMAL BONE AND POT SHERDS, SUGGESTING A LIA (EARLY ROMAN DATE).

Interpretation:

FILL OF RING GULLY [002006]

Provisional Date:

LIA (EARLY ROMAN)

Excavated By: <i>KLM</i>	Date: 30.7.20	Checked by: <i>SF</i>	Date: 8/10/20
Recorded By: <i>KLM</i>	Date: 30.7.20	Final Check: <i>PH</i>	Date: 21/02/23



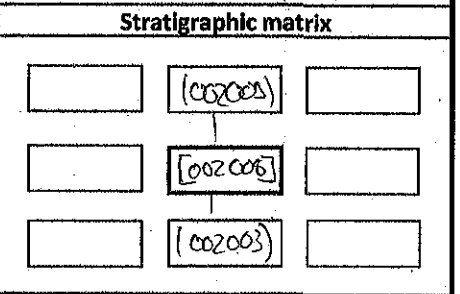
Site:	MKE 081 / MKE 70	
Area / Grid:		Context No.:
Context Type:	CUT	[002008]

**Description:**

1. CURVILINEAR
2. N/A ROUNDED TERMINUS
3. L > 5m (GPS) c. 0.5m W W P/W  
 W > 0.35m (MAX EXCAVATED IN W FIS)  
 D = 0.23m (MAX IN W FIS)
4. MODERATE
5. MODERATE
6. MODERATE
7. FLAT NEAR FLAT
8. E-W TURNING ~~SE~~ SSW (FH20/02/03)
9. N/A
10. CUTS (002003)
11. 1002003
12. OVERLIES AND CUTS 1002003  
 UNDERLIES AND IS FILLED BY 1002009  
 SAME AS 1002006
13. N/A

**DEPOSIT** - Include: 1.Compaction, 2.Colour, 3.Composition / Particle Size (over 10%), 4.Inclusions (under 10%) occ/mod/freq, 5.Dimensions/Depth and state whether section/max/min/avg, 6.Relationships to other contexts, 7.Other Comments, 8.Method & Conditions, **Draw: Sketch Section**

**CUT** - Include: 1.Shape in Plan, 2.Corners, 3.Dimensions/Depth and state whether section/max/min/avg, 4.Break of Slope (top), 5.Sides, 6.Break of Slope (base), 7.Base, 8.Orientation, 9.inclination of Axis, 10.Any Truncations, 11.Fill Numbers, 12.Relationships to other contexts, 13.Other Comments, **Draw: Sketch Plan**



### Recording

Section No.	S#002004	Sheet No.	002004
Plan No.	GPS	Sheet No.	GPS
Additional No.s		Sheet No.	

**Drawing check list (tick if present)**

Permatrace: Plan North Arrow ( ) Section Orientation () Levels () Reduced Levels ()

Pre-ex plan: Hand ( ) TS () Section points plotted: Hand () TS () Planning points plotted: Hand () TS ()

SD card	Photograph No.s
	5307 - 5312 - TRENCH SHOTS
MKE 20	5385 - 5387 - N FIS
	5388 - 5390 - W FIS

<b>Finds (include approx. quantity):</b>		Associated Small Finds No.(s)
None	Metal	
Pot <input checked="" type="checkbox"/>	Stone	
Bone <input checked="" type="checkbox"/>	Glass	
Organic	CBM	
Other:		

**Environmental Samples**

Sample No.:	No. of 10L buckets:	% of Deposit:
-------------	---------------------	---------------

If no samples were taken, please provide the reason:  
 To B1

Continue overleaf

Sketch (include cardinal points and dimensions) and/or Location plan

North

FOR PLAN SEE [002008]

FOR SECTION SEE [002009]

Discussion:

[002008] IS A CUT OF A RING GULLY <sup>TERMINUS</sup> CONTAINING ONE FILL [002009]. FINDS INCLUDE ANIMAL BONE AND POT SHERDS, SUGGESTING A LIA / EARLY ROMAN DATE.

Interpretation:

CUT OF RING GULLY TERMINUS [002008]

Provisional Date:

LIA / EARLY ROMAN

Excavated By: LWM

Date: 30.7.20

Checked by: SF

Date: 8/10/20

Recorded By: LWM

Date: 30.7.20

Final Check: EH

Date: 21/02/23



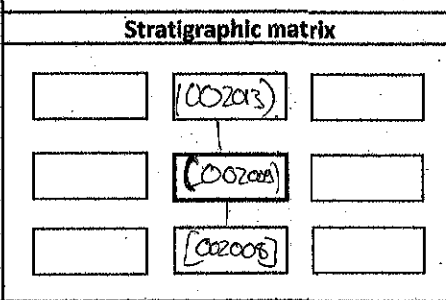
Site:	MKE 20 / MKE 051		
Area / Grid:		Context No.:	(002009)
Context Type:	FILL		

**Description:**

1. SOFT  
 2. MID GREY BROWN  
 3. SILTY CLAY (40/60)  
 4. OCC. STONES, OCC. CHARCOAL, OCC. ANIMAL BONES AND POT SHELDS  
 5. L > 5m (GPS) c. 0.50m in Plan.  
 W > 0.36m (MAX EXC. IN W FIS)  
 T = 0.23m (MAX IN W FIS)  
 6. OVERLIES AND FILLS [002008]  
 UNDERLIES (002015), SAME AS (002007)  
 7. N/A  
 8. M.S.T., SUNNY + DRY

**DEPOSIT** - Include: 1.Compaction, 2.Colour, 3.Composition / Particle Size (over 10%), 4.Inclusions (under 10%) occ/mod/freq, 5.Dimensions/Depth and state whether section/max/min/avg, 6.Relationships to other contexts, 7.Other Comments, 8.Method & Conditions, Draw: Sketch Section

**CUT** - Include: 1.Shape in Plan, 2.Corners, 3.Dimensions/Depth and state whether section/max/min/avg, 4.Break of Slope (top), 5.Sides, 6.Break of Slope (base), 7.Base, 8.Orientation, 9.Inclination of Axis, 10.Any Truncations, 11.Fill Numbers, 12.Relationships to other contexts, 13.Other Comments, Draw: Sketch Plan



**Recording**

Section No.	S#002004	Sheet No.	002004
Plan No.	G.P.S	Sheet No.	G.P.S
Additional No.s	-	Sheet No.	-

**Drawing check list (tick if present)**

Permatrace: Plan North Arrow ( ) Section Orientation (✓) Levels (✓) Reduced Levels (✓)  
 Pre-ex plan: Hand ( ) TS (✓) Section points plotted: Hand (✓) TS (✓) Planning points plotted: Hand (✓) TS (✓)

SD card	Photograph No.s
MKE 20	<del>5306</del> 5307 - 5312 - TRENCH SHOES 5385 - 5387 - N FIS 5388 - 5396 - W FIS

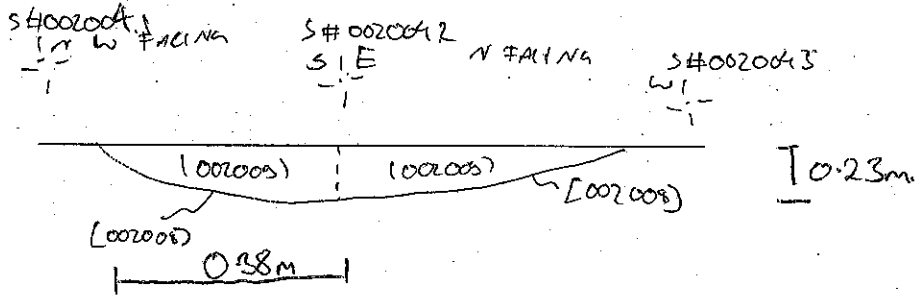
<b>Finds (include approx. quantity):</b>		Associated Small Finds No.(s)
None	Metal	
Pot ✓	Stone	
Bone ✓	Glass	
Organic	CBM ✓	
Other: ✓ shell		

**Environmental Samples**

Sample No.:	No. of 10L buckets:	% of Deposit:
-------------	---------------------	---------------

If no samples were taken, please provide the reason:  
 TO BE SAMPLED DURING MITIGATION

RUNNING SECTION OF RING GULLY (002009)



FOR PLAN SEE [002008]

Discussion:

(002009) IS THE SINGLE FILL OF (002008), A RING GULLY TERMINUS. COLOUR AND COMPACTION SUGGEST NATURAL SILTATION AND CONTAINED OCC. ANIMAL BONE AND POT. SHERDS, SUGGESTING A LIA OR EARLY ROMAN DATE.

Interpretation:

FILL OF RING GULLY TERMINUS (002008)

Provisional Date:

LIA / EARLY ROMAN

Excavated By: I/LWM

Date: 30.7.20

Checked by: SF

Date: 8/10/20

Recorded By: I/LWM

Date: 30.7.20

Final Check: CA

Date: 21/02/23



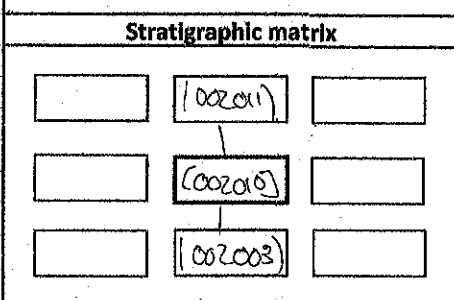
Site:	MLE 20 / MLE 051		
Area / Grid:		Context	[002010]
Context Type:	CUT	No.:	

**Description:**

1. IREGULAR
2. N/A
3. L > 0.69m (MAX EXC. IN SSW FIS)  
W > 0.52m (MAX EXC. IN WNW FIS)  
D = 0.78m (MAX IN SSW FIS)
4. GRADUAL - MODERATE
5. MODERATE
6. MODERATE
7. UNDULATING
8. N/A
9. N/A
10. CUTS (002003)
11. (002011)
12. OVERLIES AND CUTS (002003)  
UNDERLIES AND IS FILLED BY (002011)
13. N/A

**DEPOSIT** - Include: 1.Compaction, 2.Colour, 3.Composition / Particle Size (over 10%), 4.Inclusions (under 10%) occ/mod/freq, 5.Dimensions/Depth and state whether section/max/min/avg, 6.Relationships to other contexts, 7.Other Comments, 8.Method & Conditions, Draw: Sketch Section

**CUT** - Include: 1.Shape in Plan, 2.Corners, 3.Dimensions/Depth and state whether section/max/min/avg, 4.Break of Slope (top), 5.Sides, 6.Break of Slope (base), 7.Base, 8.Orientation, 9.Inclination of Axis, 10.Any Truncations, 11.Fill Numbers, 12.Relationships to other contexts, 13.Other Comments, Draw: Sketch Plan



**Recording**

Section No.	S# 002005	Sheet No.	002004
Plan No.	GPS	Sheet No.	GPS
Additional No.s	-	Sheet No.	-

**Drawing check list (tick if present)**

Permatrace: Plan North Arrow () Section Orientation () Levels () Reduced Levels ()

Pre-ex plan: Hand ( ) TS () Section points plotted: Hand () TS () Planning points plotted: Hand () TS ()

SD card	Photograph No.s
MLE 20	5307-5312 - TRENCH SHOTS
	5351 - 5353 - SSW FIS
	5354 - 5356 - WNW FIS

Finds (include approx. quantity):		Associated Small Finds No.(s)
None	Metal	/
Pot	Stone	
Bone	Glass	
Organic	CBM	
Other:		

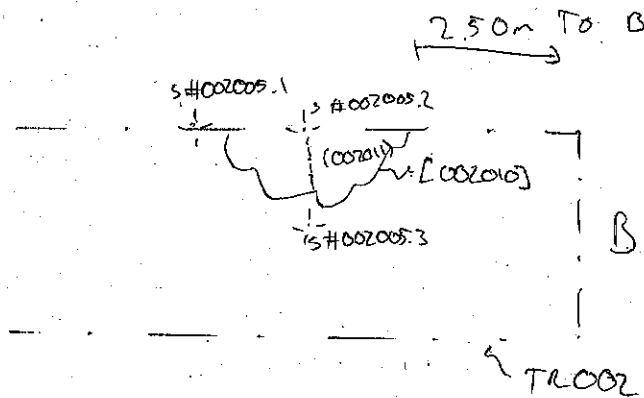
**Environmental Samples**

Sample No.:	No. of 10L buckets:	% of Deposit:
-------------	---------------------	---------------

If no samples were taken, please provide the reason:

Sketch (include cardinal points and dimensions) and/or Location plan

North



FOL SECTION SEE (002011)

Discussion:

[002010] IS A CUT OF A PROBABLE ROOTING  
 OWING TO THE IRREGULAR SHAPE IN PLAN.  
 IT CONTAINED ONE FILL (002011). FINDS  
 INCLUDE ANIMAL BONE AND POT SHERDS SUGGESTING  
 A LIA OR EARLY ROMAN DATE.

Interpretation:

CUT OF ROOTING [002010]

Provisional Date:

LIA / EARLY ROMAN

Excavated By: <i>KWM</i>	Date: <i>30.7.20</i>	Checked by: <i>JF</i>	Date: <i>8/10/20</i>
Recorded By: <i>KWM</i>	Date: <i>30.7.20</i>	Final Check: <i>EH</i>	Date: <i>21.09.23</i>



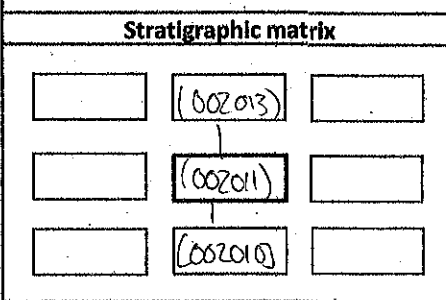
Site:	MKE 20 / MKE 051	
Area / Grid:		Context No.:
Context Type:	FILL	(002011)

**Description:**

1. SOFT  
 2. MID GREY BROWN  
 3. SILTY CLAY (40/60)  
 4. OCC. STONES OCC. CHARCOAL, OCC. ANIMAL BONES AND POT SHELDS  
 5. L > 0.68m (MAX EXC. IN SW FIS)  
 W > 0.52m (MAX EXC. IN WNW FIS)  
 T = 0.70m (MAX W SSW FIS)  
 6. OVERLIES AND FILLS (002010) UNDERLIES (002013)  
 7. N/A  
 8. M.S.T., SUNNY + DRY

**DEPOSIT** - Include: 1.Compaction, 2.Colour, 3.Composition / Particle Size (over 10%), 4.Inclusions (under 10%) occ/mod/freq, 5.Dimensions/Depth and state whether section/max/min/avg, 6.Relationships to other contexts, 7.Other Comments, 8.Method & Conditions, Draw: Sketch Section

**CUT** - Include: 1.Shape in Plan, 2.Corners, 3.Dimensions/Depth and state whether section/max/min/avg, 4.Break of Slope (top), 5.Sides, 6.Break of Slope (base), 7.Base, 8.Orientation, 9.Inclination of Axis, 10.Any Truncations, 11.Fill Numbers, 12.Relationships to other contexts, 13.Other Comments, Draw: Sketch Plan



**Recording**

Section No.	SH 002005	Sheet No.	002004
Plan No.	GPS	Sheet No.	GPS
Additional No.s	—	Sheet No.	—

Drawing check list (tick if present)

Permatrace: Plan North Arrow ( ) Section Orientation (✓) Levels (✓) Reduced Levels (✓)

Pre-ex plan: Hand ( ) TS (✓) Section points plotted: Hand (✓) TS (✓) Planning points plotted: Hand (✓) TS (✓)

SD card	Photograph No.s
MKE20	5307 - 5312 - TRENCH SHOVS
	5391 - 5393 - SSW FIS
	5394 - 5396 - WNW FIS

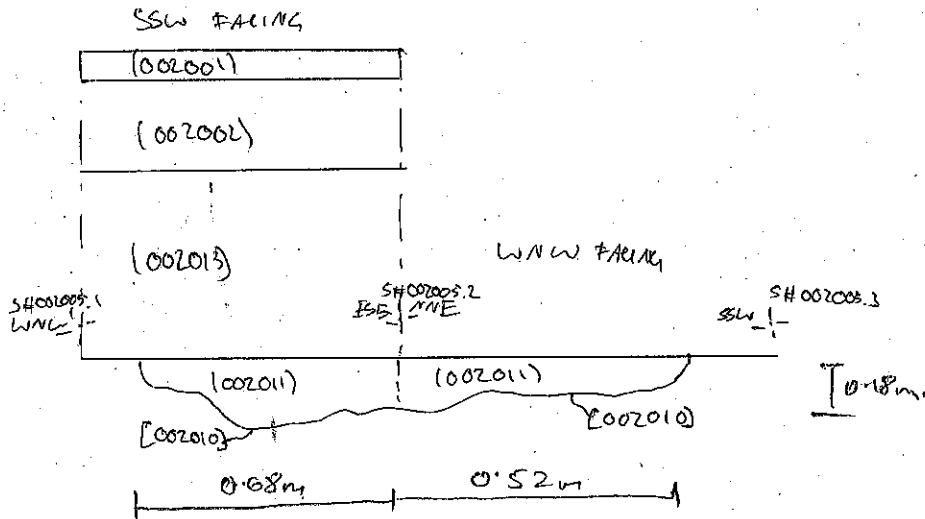
Finds (include approx. quantity):		Associated Small Finds No.(s)
None	Metal	
Pot ✓	Stone	
Bone ✓	Glass	
Organic	CBM	
Other:		

**Environmental Samples**

Sample No.:	No. of 10L buckets:	% of Deposit:
—	—	—

If no samples were taken, please provide the reason:  
 TO BE SAMPLED DURING MITIGATION

RUNNING SECTION OF ROOTING [002010]



Discussion:

[002011] IS THE SINGLE FILL OF ROOTING [002010]. COLOUR AND COMPACTION INDICATING NATURAL SILTATION. FINDS INCLUDE ANIMAL BONE AND PIT SMERDS SUGGESTING A LIA OR EARLY ROMAN DATE. OR FORMED AS A RESULT OF BIOTURBATION.

Interpretation:

FILL OF ROOTING [002010]

Provisional Date:

LIA / EARLY ROMAN

Excavated By: *VWM*

Date: 30.7.20

Checked by: *JF*

Date: 8/10/20

Recorded By: *VWM*

Date: 30.7.20

Final Check: *EH*

Date: 21/02/23



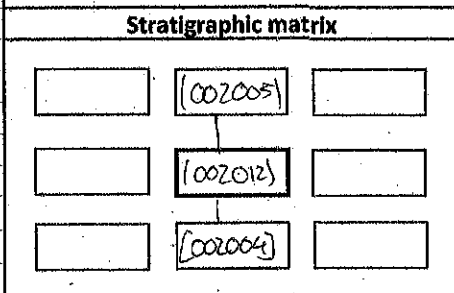
Site:	MVE 20 (MKE 051)		
Area / Grid:		Context No.:	1002012
Context Type:	FILL		

**Description:**

1. MODERATE  
 2. DARK GREY BROWN S. SILTY CLAY (#0/60)  
 3. OCC. STONES, ~~4. OCC. FLECK CHALCOAL~~  
 4. OCC. POT SHELDS, OCC. BONE, OCC. OYSTER SHELL  
 5. L = 1.1m (MAX IN NNE FIS) 20.50m  
 W = 0.68m (MAX IN SSE FIS)  
 T = 0.36m (MAX IN NNE FIS) 0.24m  
 6. OVERLIES AND FILLS (002004)  
 UNDERLIES (002005)  
 7. N/A  
 8. M.S.T (SUNNY + DRY)

**DEPOSIT** - Include: 1.Compaction, 2.Colour, 3.Composition / Particle Size (over 10%), 4.Inclusions (under 10%) occ/mod/freq, 5.Dimensions/Depth and state whether section/max/min/avg, 6.Relationships to other contexts, 7.Other Comments, 8.Method & Conditions, Draw: Sketch Section

**CUT** - Include: 1.Shape in Plan, 2.Corners, 3.Dimensions/Depth and state whether section/max/min/avg, 4.Break of Slope (top), 5.Sides, 6.Break of Slope (base), 7.Base, 8.Orientation, 9.Inclination of Axis, 10.Any Truncations, 11.Fill Numbers, 12.Relationships to other contexts, 13.Other Comments, Draw: Sketch Plan



**Recording**

Section No.	S# 002001	Sheet No.	002001
Plan No.	GPS	Sheet No.	GPS
Additional No.s	-	Sheet No.	-

Drawing check list (tick if present)

Permatrace: Plan North Arrow ( ) Section Orientation () Levels () Reduced Levels ()

Pre-ex plan: Hand ( ) TS () Section points plotted: Hand () TS () Planning points plotted: Hand () TS ()

SD card	Photograph No.s
	5307-5312 - TRENCH SHOTS
MVE 20	5361-5363 - NNE FACING SECTION
	5364-5366 - SSE FACING SECTION

Finds (Include approx. quantity):		Associated Small Finds No.(s)
None	Metal	
Pot <input checked="" type="checkbox"/>	Stone	
Bone <input checked="" type="checkbox"/>	Glass	
Organic	CBM	
Other: <input checked="" type="checkbox"/> oyster shell		

**Environmental Samples**

Sample No.:	No. of 10L buckets:	% of Deposit:
-	-	-

If no samples were taken, please provide the reason:  
 TO BE SAMPLED DURING MITIGATION

Sketch (include cardinal points and dimensions) and/or Location plan

North

FOR PLAN SBE [002004]  
FSL SECTION SBE (002005)

Discussion:

(002012) IS THE LOWER FILL OF PROBABLE DITCH (002004). IT CONTAINED FREQ. CHARCOAL AND COLOUR AND COMPACTION SUGGEST NATURAL SILTATION. FINDS INCLUDE ANIMAL BONE AND POT SHEPDS, INCLUDING SAMIAN, SUGGESTING A LIA OR EARLY ROMAN DATE.

-CONTAINS CLEAR TIP LINE WITH ASSOCIATED FINDS + CHARCOAL TO SUGGEST DISCREET LIPS OF WASTE MATERIAL. SF 8/10/20

Interpretation:

LOWER FILL OF DITCH (002004)

Provisional Date:

LIA / EARLY ROMAN

Excavated By: KWM

Date: 30.7.20

Checked by: SF

Date: 8/10/20

Recorded By: KWM

Date: 30.7.20

Final Check: CH

Date: 21/02/23



Site: MKE 20 / MKE 051  
 Area / Grid: \_\_\_\_\_  
 Context No.: (002013)  
 Context Type: DEPOSIT

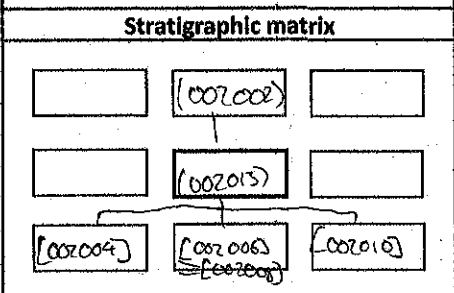
Description:

1. MODERATE  
 2. MID ORANGE BROWN  
 3. ~~SILT SAND CLAY (10/20)~~  
 3. SANDY SILTY CLAY (10/40/50)  
 4. OCC. STONES  
 5. L = 12m (AS SEEN IN SECTION)  
 W = 2m (MAX EXCAVATED) S.002001  
 D = 0.83m (MAX IN S#002001) 0.83m  
 \* 6. OVERLIES (002004), (002006) = (002008), (002010)  
 UNDERLIES (002002)  
 7. COLLUVIUM  
 8. MACHINE EXCAVATED

6. OVERLIES (002003)(002005)(002007)(002009)(002001) converted from report & drgn. CH 21/2/23

DEPOSIT - Include: 1.Compaction, 2.Colour, 3.Composition / Particle Size (over 10%), 4.Inclusions (under 10%) occ/mod/freq, 5.Dimensions/Depth and state whether section/max/min/avg, 6.Relationships to other contexts, 7.Other Comments, 8.Method & Conditions, Draw: Sketch Section

CUT - Include: 1.Shape in Plan, 2.Corners, 3.Dimensions/Depth and state whether section/max/min/avg, 4.Break of Slope (top), 5.Sides, 6.Break of Slope (base), 7.Base, 8.Orientation, 9.Inclination of Axis, 10.Any Truncations, 11.Fill Numbers, 12.Relationships to other contexts, 13.Other Comments, Draw: Sketch Plan



**Recording**

Section No. S# 002001, S# 002002, S# 002005 Sheet No. 002001, 002002, 002005  
 Plan No. \_\_\_\_\_ Sheet No. \_\_\_\_\_  
 Additional No.s \_\_\_\_\_ Sheet No. \_\_\_\_\_

Drawing check list (tick if present)  
 Permatrace: Plan North Arrow ( ) Section Orientation ( ) Levels ( ) Reduced Levels ( )  
 Pre-ex plan: Hand ( ) TS ( ) Section points plotted: Hand ( ) TS ( ) Planning points plotted: Hand ( ) TS ( )

SD card Photograph No.s  
 MKE 20 5307 - ~~5312~~ 5312 - TOENAIL SHOTS  
 5361 - 5363 (002004)  
 5367 - 5369 (002006)  
 5391 - 5398 (002010)

Finds (include approx. quantity):

None <input checked="" type="checkbox"/>	Metal	Associated Small Finds No.(s)
Pot	Stone	
Bone	Glass	
Organic	CBM	
Other:		

Environmental Samples

Sample No.: \_\_\_\_\_ No. of 10L buckets: \_\_\_\_\_ % of Deposit: \_\_\_\_\_

If no samples were taken, please provide the reason: COLLUVIUM

Sketch (include cardinal points and dimensions) and/or Location plan

North



Discussion:

COLLUVIUM OR POSSIBLY MADE GROUND

Interpretation:

COLLUVIUM

Provisional Date:

~~ADDITION~~  
POST - MED

Excavated By:

KWM

Date:

30.7.20

Checked by:

SF

Date:

8/10/20

Recorded By:

KWM

Date:

30.7.20

Final Check:

CH

Date:

21/02/23

<b>border archaeology</b>		Context Recording Sheet										
<input checked="" type="checkbox"/> ISO 9001 <input checked="" type="checkbox"/> ISO 14001 <input checked="" type="checkbox"/> CHSIA 1001	Site: <u>MKE20</u>	Area / Grid: <u>TR003</u>	Context No.: <u>(003001)</u>									
Description: <u>TOP SOIL</u>  <u>1) LOOSE</u> <u>2) DARK GREEN BROWN</u> <u>3) CLAY SILT</u> <u>4) 0.28m THICK</u> <u>5) OCC STONES</u> <u>6) QUERIES (003007)</u> <u>7) -</u> <u>8) MACHINE BRIGHT DRY</u>		<b>DEPOSIT</b> - Include: 1.Compaction, 2.Colour, 3.Composition / Particle Size (over 10%), 4.Inclusions (under 10%) occ/mod/freq, 5.Dimensions/Depth and state whether section/max/min/avg, 6.Relationships to other contexts, 7.Other Comments, 8.Method & Conditions, Draw: Sketch Section  <b>CUT</b> - Include: 1.Shape in Plan, 2.Corners, 3.Dimensions/Depth and state whether section/max/min/avg, 4.Break of Slope (top), 5.Sides, 6.Break of Slope (base), 7.Base, 8.Orientation, 9.Inclination of Axis, 10.Any Truncations, 11.Fill Numbers, 12.Relationships to other contexts, 13.Other Comments, Draw: Sketch Plan  <b>Stratigraphic matrix</b> <table style="width:100%; text-align: center; border-collapse: collapse;"> <tr> <td style="border: 1px solid black; width: 30px; height: 20px;"></td> <td style="border: 1px solid black; width: 30px; height: 20px;"></td> <td style="border: 1px solid black; width: 30px; height: 20px;"></td> </tr> <tr> <td style="border: 1px solid black;"></td> <td style="border: 1px solid black;">(003001)</td> <td style="border: 1px solid black;"></td> </tr> <tr> <td style="border: 1px solid black;"></td> <td style="border: 1px solid black;"><del>(003001)</del></td> <td style="border: 1px solid black;">(003007)</td> </tr> </table>						(003001)			<del>(003001)</del>	(003007)
	(003001)											
	<del>(003001)</del>	(003007)										
<b>Recording</b>												
Section No.:	<u>003001</u>	Sheet No.:	<u>003001</u>									
Plan No.:	<u>GPS</u>	Sheet No.:	<u>GPS</u>									
Additional No.s		Sheet No.:										
Drawing check list (tick if present)												
Permatrace: Plan North Arrow ( ) Section Orientation ( <input checked="" type="checkbox"/> ) Levels ( <input checked="" type="checkbox"/> ) Reduced Levels ( <input checked="" type="checkbox"/> )												
Pre-ex plan: Hand ( ) TS ( ) Section points plotted: Hand ( ) TS ( ) Planning points plotted: Hand ( ) TS ( <input checked="" type="checkbox"/> )												
SD card	Photograph No.s <u>5313-15 TRENCH STOPS</u> <u>5421-30 (003007)</u>											
Finds (include approx. quantity):		Associated Small Finds No.(s)										
None <input checked="" type="checkbox"/>	Metal	/										
Pot	Stone											
Bone	Glass											
Organic	CBM											
Other:												
Environmental Samples												
Sample No.:	No. of 10L buckets:	% of Deposit:										
If no samples were taken, please provide the reason:												
			Continue overleaf									
Ref. No. BARS04CR/2016 N.B. All boxes to be completed with an entry, use N/A or 0 where necessary												

Sketch (include cardinal points and dimensions) and/or Location plan

North

TOP SOIL

Discussion:

TOP SOIL

Interpretation:

TOP SOIL

Provisional Date:

MODERN

Excavated By: *MacGraw*

Date:

Checked by: *SF*


Date: *8/10/20*

Recorded By: *SF*

Date: *22/1/20*


Final Check: *EH*

Date: *21/02/23*

<b>border archaeology</b>		Context Recording Sheet																
	Site: <u>MKE20</u>	Area / Grid: <u>TROOS</u>	Context No.: <u>(003002)</u>															
Context Type: <u>DEPOSIT</u>																		
Description: <u>SUBSOIL / MADE GROUND</u>		<b>DEPOSIT</b> - Include: 1.Compaction, 2.Colour, 3.Composition / Particle Size (over 10%), 4.Inclusions (under 10%) occ/mod/freq, 5.Dimensions/Depth and state whether section/max/min/avg, 6.Relationships to other contexts, 7.Other Comments, 8.Method & Conditions, Draw: Sketch Section																
1) VERY FIRM 2) <del>MO</del> GREY BROW. 3) CHACKY SILTY CLAY 4) V. FREQUENT STONES 5) V. Q. <del>FR</del> CBM 6) <del>UNDERLIES</del> (003003) 7) <del>OVERLIES</del> (003006) 8) MACMADE, BRIGHT + DRY		<b>CUT</b> - Include: 1.Shape in Plan, 2.Corners, 3.Dimensions/Depth and state whether section/max/min/avg, 4.Break of Slope (top), 5.Sides, 6.Break of Slope (base), 7.Base, 8.Orientation, 9.Inclination of Axis, 10.Any Truncations, 11.Fill Numbers, 12.Relationships to other contexts, 13.Other Comments, Draw: Sketch Plan																
		<b>Stratigraphic matrix</b>																
		<table border="1" style="margin: auto; border-collapse: collapse;"> <tr> <td style="width: 30px; height: 30px;"></td> <td style="width: 30px; height: 30px; text-align: center;">(003001)</td> <td style="width: 30px; height: 30px;"></td> </tr> <tr> <td></td> <td style="text-align: center;">↓</td> <td></td> </tr> <tr> <td></td> <td style="text-align: center;">(003002)</td> <td></td> </tr> <tr> <td></td> <td style="text-align: center;">↓</td> <td></td> </tr> <tr> <td></td> <td style="text-align: center;">(003003)</td> <td></td> </tr> </table>			(003001)			↓			(003002)			↓			(003003)	
	(003001)																	
	↓																	
	(003002)																	
	↓																	
	(003003)																	
<b>Recording</b>																		
Section No. <u>(003001)</u>	Sheet No. <u>003001</u>																	
Plan No. <u>---</u>	Sheet No. <u>---</u>																	
Additional No.s <u>---</u>	Sheet No. <u>---</u>																	
Drawing check list (tick if present)																		
Permatrace: Plan North Arrow (✓) Section Orientation (✓) Levels (✓) Reduced Levels (✓)																		
Pre-ex plan: Hand ( ) TS ( ) Section points plotted: Hand ( ) TS ( ) Planning points plotted: Hand ( ) TS ( )																		
SD card	Photograph No.s <u>5813-15 TRENCH SHOTS</u> <u>5821-30 (003003)</u>																	
Finds (include approx. quantity):		Associated Small Finds No.(s)																
None	Metal	✓																
Pot	Stone																	
Bone	Glass																	
Organic	CBM ✓ - NOT RETAINED																	
Other:																		
<b>Environmental Samples</b>																		
Sample No.:	No. of 10L buckets:	% of Deposit:																
If no samples were taken, please provide the reason:																		
			Continue overleaf															
Ref. No. BARS04CR/2016 N.B. All boxes to be completed with an entry, use N/A or 0 where necessary																		

Sketch (include cardinal points and dimensions) and/or Location plan

North



Discussion:

SUBSOIL / MADE GROUND

UPON REVIEW THIS DEPOSIT IS ASSOCIATED WITH DIRM [133] RECORDED WITHIN THE MAIN EXCAVATION, EXTENDS C. 20m ALONG THE TRENCH SF 8/10/20.

Interpretation:

SUBSOIL / MADE GROUND

Provisional Date:

MODERN

Excavated By: MARRIN

Date: 29/7/20

Checked by: SF


Date: 5/10/20

Recorded By: SF

Date: 29/7/20


Final Check: EX

Date: 21/02/23

<b>border archaeology</b>		Context Recording Sheet													
	Site: <b>MKE20</b>	Area / Grid: <b>TR003</b>	Context No.: <b>(003003)</b>												
Description: <b>NATURAL</b> 1) VERY FIRM 2) LIGHT ORANGE GREY 3) CHALKY SILTY CLAY 4) V. FREQUENT STONES 5) - 6) CUT BY <b>(003004)</b> 7) - 8) -		<b>DEPOSIT</b> - Include: 1.Compaction, 2.Colour, 3.Composition / Particle Size (over 10%), 4.Inclusions (under 10%) occ/mod/freq, 5.Dimensions/Depth and state whether section/max/min/avg, 6.Relationships to other contexts, 7.Other Comments, 8.Method & Conditions, Draw: Sketch Section  <b>CUT</b> - Include: 1.Shape in Plan, 2.Corners, 3.Dimensions/Depth and state whether section/max/min/avg, 4.Break of Slope (top), 5.Sides, 6.Break of Slope (base), 7.Base, 8.Orientation, 9.Inclination of Axis, 10.Any Truncations, 11.FIH Numbers, 12.Relationships to other contexts, 13.Other Comments, Draw: Sketch Plan													
		<b>Stratigraphic matrix</b>													
		<table border="1" style="width:100%; border-collapse: collapse; text-align: center;"> <tr> <td style="width: 25%; height: 30px;"></td> <td style="width: 25%; height: 30px; border: 2px solid black;"><b>(003004)</b></td> <td style="width: 25%; height: 30px;"></td> <td style="width: 25%; height: 30px;"></td> </tr> <tr> <td style="height: 30px;"></td> <td style="height: 30px; border: 2px solid black;"><b>(003003)</b></td> <td style="height: 30px;"></td> <td style="height: 30px;"></td> </tr> <tr> <td style="height: 30px;"></td> <td style="height: 30px;"></td> <td style="height: 30px;"></td> <td style="height: 30px;"></td> </tr> </table>			<b>(003004)</b>				<b>(003003)</b>						
	<b>(003004)</b>														
	<b>(003003)</b>														
Recording															
Section No. <b>003001</b>	Sheet No. <b>(003001)</b>														
Plan No. <b>-</b>	Sheet No. <b>-</b>														
Additional No.s <b>-</b>	Sheet No. <b>-</b>														
Drawing check list (tick if present)															
Permatrace: Plan North Arrow ( ) Section Orientation ( ) Levels ( ) Reduced Levels ( )															
Pre-ex plan: Hand ( ) TS ( ) Section points plotted: Hand ( ) TS ( ) Planning points plotted: Hand ( ) TS ( )															
SD card	Photograph No.s														
	5313-15 Trench Shots														
	5421-30 <b>(003004)</b>														
Finds (include approx. quantity):		Associated Small Finds No.(s)													
None	Metal														
Pot	Stone														
Bone	Glass														
Organic	CBM														
Other:															
Environmental Samples															
Sample No.:	No. of 10L buckets:	% of Deposit:													
if no samples were taken, please provide the reason:															
			Continue overleaf												
Ref. No. BARS04CR/2016 N.B. All boxes to be completed with an entry, use N/A or 0 where necessary															

Sketch (include cardinal points and dimensions) and/or Location plan

North



Discussion:

NATURAL SUBSTRATA

Interpretation:

NATURAL SUBSTRATA

Provisional Date:

—

Excavated By:

Date:

Checked by:

Date: 8/10/20

Recorded By:

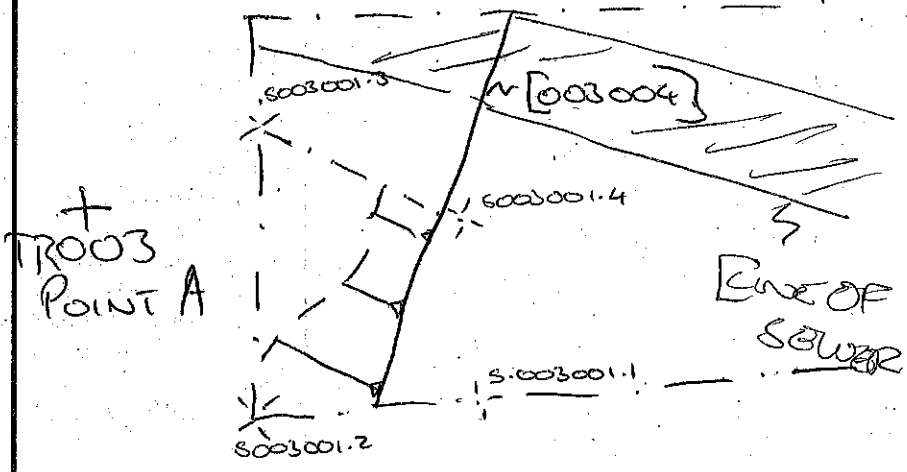
Date:

Final Check:

Date: 21/02/23



Sketch (include cardinal points and dimensions) and/or Location plan



Discussion:

- POSSIBLE DITCH CUT, ONLY E EDGE EXPOSED
- APPEARS TO CONTINUE N WITHIN TR 002
- ROMAN-BRITISH CERAMICS RECOVERED FROM LOWER FILL (003005).
- POSSIBLE ENCLOSURE DITCH, POSSIBLE ROUNDHOUSE WITHIN TR 002



Interpretation:

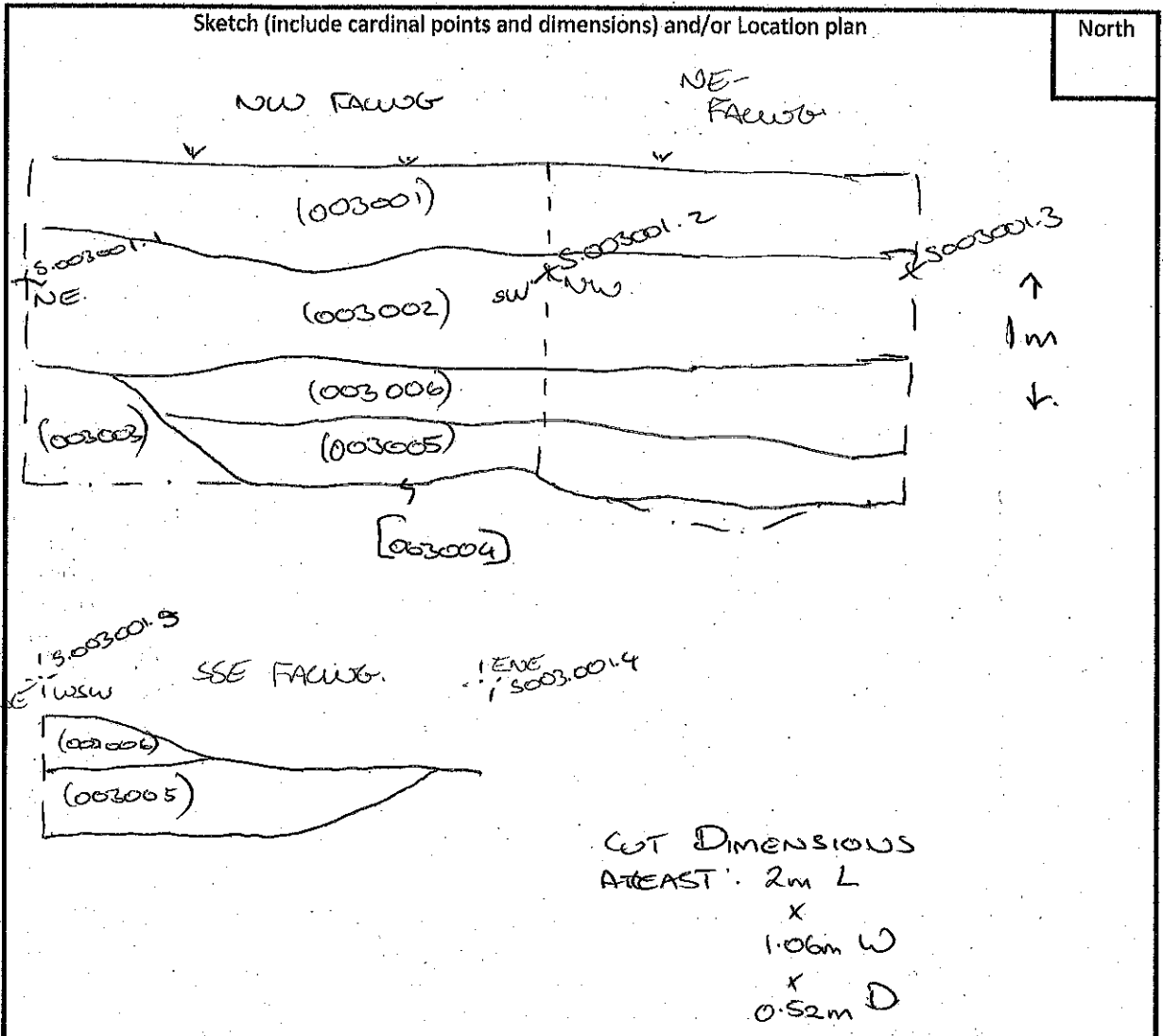
Ditch

Provisional Date:

Roman-British

Excavated By: SF	Date: 29/7/20	Checked by: JF	Date: 8/10/20
Recorded By: SF	Date: 29/7/20	Final Check: CH	Date: 21/02/23

<b>border archaeology</b>		Context Recording Sheet													
	Site: <u>MKE20</u>	Area / Grid: <u>T2003</u>	Context No.: <u>(003005)</u>												
Description: <ul style="list-style-type: none"> <li>1) VERY FIRM</li> <li>2) DARK GREY BROWN.</li> <li>3) SILTY CLAY</li> <li>4) FREQUENT STONES V. occ: POT, CBM, FE + ANIMAL BONES + CHARCOAL</li> <li>5) AT LEAST: 1m L x 0.94m W x 0.26m T</li> <li>6) LOWER F10 [003004] UNDERLIES [003006]</li> <li>7) SEE DISCUSSION</li> <li>8) HAND, BRIGHT DRY</li> </ul>		DEPOSIT - Include: 1.Compaction, 2.Colour, 3.Composition / Particle Size (over 10%), 4.Inclusions (under 10%) occ/mod/freq, 5.Dimensions/Depth and state whether section/max/min/avg, 6.Relationships to other contexts, 7.Other Comments, 8.Method & Conditions, Draw: Sketch Section													
		CUT - Include: 1.Shape in Plan, 2.Corners, 3.Dimensions/Depth and state whether section/max/min/avg, 4.Break of Slope (top), 5.Sides, 6.Break of Slope (base), 7.Base, 8.Orientation, 9.Inclination of Axis, 10.Any Truncations, 11.Fill Numbers, 12.Relationships to other contexts, 13.Other Comments, Draw: Sketch Plan													
		Stratigraphic matrix													
		<table style="width:100%; border-collapse: collapse;"> <tr> <td style="width: 25%; border: 1px solid black; height: 20px;"></td> <td style="width: 25%; border: 1px solid black; text-align: center; vertical-align: middle;">(003005)</td> <td style="width: 25%; border: 1px solid black; height: 20px;"></td> <td style="width: 25%; border: 1px solid black; height: 20px;"></td> </tr> <tr> <td style="border: 1px solid black; height: 20px;"></td> <td style="border: 1px solid black; text-align: center; vertical-align: middle;">(003005)</td> <td style="border: 1px solid black; height: 20px;"></td> <td style="border: 1px solid black; height: 20px;"></td> </tr> <tr> <td style="border: 1px solid black; height: 20px;"></td> <td style="border: 1px solid black; text-align: center; vertical-align: middle;">(003004)</td> <td style="border: 1px solid black; height: 20px;"></td> <td style="border: 1px solid black; height: 20px;"></td> </tr> </table>			(003005)				(003005)				(003004)		
	(003005)														
	(003005)														
	(003004)														
<b>Recording</b>															
Section No. <u>003001</u>	Plan No. <u>GPS</u>	Sheet No. <u>003001</u>	Sheet No. <u>GPS</u>												
Additional No.s <u>-</u>		Sheet No. <u>-</u>													
Drawing check list (tick if present)															
Permatrace: Plan North Arrow ( ) Section Orientation ( ) Levels ( ) Reduced Levels ( )															
Pre-ex plan: Hand ( ) TS ( ) Section points plotted: Hand ( ) TS ( ) Planning points plotted: Hand ( ) TS ( )															
SD card	Photograph No.s <u>5313-15 Trench 8 no 8</u> <u>5421-30 [003004]</u>														
Finds (include approx. quantity):		Associated Small Finds No.(s)													
None	Metal <input checked="" type="checkbox"/>														
Pot <input checked="" type="checkbox"/>	Stone <input checked="" type="checkbox"/> <u>Film.</u>														
Bone <input checked="" type="checkbox"/>	Glass <input checked="" type="checkbox"/>														
Organic	CBM <input checked="" type="checkbox"/>														
Other:															
Environmental Samples															
Sample No.:	No. of 10L buckets:	% of Deposit:													
If no samples were taken, please provide the reason: <u>To Be SAMPLED DURING MITIGATION</u>															
			Continue overleaf												
Ref. No. BARS04CR/2016 N.B. All boxes to be completed with an entry, use N/A or 0 where necessary															



**Discussion:**

- Lower Fill Of Ditch [003004]
- CONTAINED ROMANO BRITISH CERAMICS, FE + ANIMAL BONE: NO CHARCOAL OBSERVED, SO DARK COLOUR MAY BE A RESULT OF AN ORGANIC COMPONENT.
- LINEAR FORMED GRADUALLY <sup>+</sup> NATURALLY, WITH DISCREET PROSFUL DEPOSITS OF DOMESTIC WASTE

<b>Interpretation:</b> <span style="font-size: 1.2em;">Lower Fill Of Ditch [003004]</span>		<b>Provisional Date:</b> <span style="font-size: 1.2em;">ROMANO BRITISH</span>	
<b>Excavated By:</b> SF	<b>Date:</b> 29/7/2013	<b>Checked by:</b> SF	<b>Date:</b> 3/10/2013
<b>Recorded By:</b> SF	<b>Date:</b> 29/7/2013	<b>Final Check:</b> CH	<b>Date:</b> 21/02/23

<b>border archaeology</b>		Context Recording Sheet										
<div style="display: flex; justify-content: space-between;"> <div style="text-align: center;">   <small>ISO 9001 CERTIFIED</small> </div> <div style="text-align: center;">   <small>ISO 14001 CERTIFIED</small> </div> <div style="text-align: center;">   <small>ISO 45001 CERTIFIED</small> </div> </div>		Site: MKE20										
Area / Grid: TR003		Context No.: (003006)										
Context Type: Deposit/Fill												
<b>Description:</b> 1) M00' 2) LIGHT BROWN GREEN 3) CHALKY SILTY CLAY 4) MOD. FREQUENT STONES Occ. DEGRADED CBM 5) APPROX: 1m L 0.52m W x 0.36m D 6) UPPER FILL OF (003004) OVERLIES (003005) UNDERLIES (003007) (003002) ET 7) SEE DISCUSSION		<b>DEPOSIT</b> - Include: 1.Compaction, 2.Colour, 3.Composition / Particle Size (over 10%), 4.Inclusions (under 10%) occ/mod/freq, 5.Dimensions/Depth and state whether section/max/min/avg, 6.Relationships to other contexts, 7.Other Comments, 8.Method & Conditions, Draw: Sketch Section  <b>CUT</b> - Include: 1.Shape in Plan, 2.Corners, 3.Dimensions/Depth and state whether section/max/min/avg, 4.Break of Slope (top), 5.Sides, 6.Break of Slope (base), 7.Base, 8.Orientation, 9.Inclination of Axis, 10.Any Truncations, 11.Fill Numbers, 12.Relationships to other contexts, 13.Other Comments, Draw: Sketch Plan										
		<b>Stratigraphic matrix</b>										
		<table border="1" style="margin: auto; border-collapse: collapse;"> <tr> <td style="width: 40px; height: 30px;"></td> <td style="width: 40px; height: 30px; text-align: center;">(003007)</td> <td style="width: 40px; height: 30px; text-align: center;">(003002)</td> </tr> <tr> <td style="width: 40px; height: 30px;"></td> <td style="width: 40px; height: 30px; text-align: center;">(003006)</td> <td style="width: 40px; height: 30px;"></td> </tr> <tr> <td style="width: 40px; height: 30px;"></td> <td style="width: 40px; height: 30px; text-align: center;">(003005)</td> <td style="width: 40px; height: 30px;"></td> </tr> </table>			(003007)	(003002)		(003006)			(003005)	
	(003007)	(003002)										
	(003006)											
	(003005)											
<b>Recording</b>												
Section No.	003001	Sheet No.	003001									
Plan No.	GPS	Sheet No.	GPS									
Additional No.s	-	Sheet No.	-									
<b>Drawing check list (tick if present)</b>												
Permatrace: Plan North Arrow ( ) Section Orientation ( ) Levels ( ) Reduced Levels ( )												
Pre-ex plan: Hand ( ) TS ( ) Section points plotted: Hand ( ) TS ( ) Planning points plotted: Hand ( ) TS ( )												
SD card	Photograph No.s											
	5313-15 Train Spots											
	5312-5310 2 Sections											
<b>Finds (include approx. quantity):</b>		Associated Small Finds No.(s)										
None	Metal											
Pot	Stone											
Bone	Glass											
Organic	CBM ✓ - NOT RETAINED											
Other:												
<b>Environmental Samples</b>												
Sample No.:	No. of 10L buckets:	% of Deposit:										
If no samples were taken, please provide the reason:												
TO BE SAMPLED DURING MITIGATION												
			Continue overleaf									
Ref. No. BARS04CR/2016 N.B. All boxes to be completed with an entry, use N/A or 0 where necessary												

Sketch (include cardinal points and dimensions) and/or Location plan

North

SEE (003005)

Discussion:

- UPPER FILL OF DITCH [003004]
- LOWER FILL CONTAINS ROMANO BRITISH CERAMICS
- LIKELY FORMED THROUGH NATURAL SEDIMENTATION.

✓H

Interpretation:

UPPER FILL OF DITCH [003004]

Provisional Date:

ROMANO BRITISH

Excavated By:

SF

Date:

29/7/20

Checked by:

EH

Date:

21/02/23

Recorded By:


SF

Date:

29/7/20

Final Check:

EH

<b>border archaeology</b>		Context Recording Sheet										
	Site: <u>MKE20</u>	Area / Grid: <u>T2004</u>	Context No.: <u>(004001)</u>									
Context Type: <u>DEPOSIT</u>												
Description: <u>TOP SOIL</u>		<b>DEPOSIT</b> - Include: 1.Compaction, 2.Colour, 3.Composition / Particle Size (over 10%), 4.Inclusions (under 10%) occ/mod/freq, 5.Dimensions/Depth and state whether section/max/min/avg, 6.Relationships to other contexts, 7.Other Comments, 8.Method & Conditions, Draw: Sketch Section										
1) Loose 2) DARK Green BROWN 3) Clay SILT 4) Occ STONES 5) 0.2cm T 6) QUARZES (004009) 7) - 8) MACHINE BRIGHT ORY		<b>CUT</b> - Include: 1.Shape in Plan, 2.Corners, 3.Dimensions/Depth and state whether section/max/min/avg, 4.Break of Slope (top), 5.Sides, 6.Break of Slope (base), 7.Base, 8.Orientation, 9.inclination of Axis, 10.Any Truncations, 11.Fill Numbers, 12.Relationships to other contexts, 13.Other Comments, Draw: Sketch Plan										
		<b>Stratigraphic matrix</b>										
		<table border="1" style="width:100%; height: 100px;"> <tr><td style="width: 33%; height: 30px;"></td><td style="width: 33%; height: 30px;"></td><td style="width: 33%; height: 30px;"></td></tr> <tr><td style="height: 30px;"></td><td style="text-align: center; vertical-align: middle;">(004001)</td><td style="height: 30px;"></td></tr> <tr><td style="height: 30px;"></td><td style="text-align: center; vertical-align: middle;">(004009)</td><td style="height: 30px;"></td></tr> </table>						(004001)			(004009)	
	(004001)											
	(004009)											
<b>Recording</b>												
Section No. <u>004001, 004002 etc 21/2/23</u>	Sheet No. <u>004001</u>											
Plan No. <u>GPS</u>	Sheet No. <u>GPS</u>											
Additional No.s	Sheet No. <u>-</u>											
<b>Drawing check list (tick if present)</b>												
Permatrace: Plan North Arrow ( ) Section Orientation ( ) Levels ( ) Reduced Levels ( )												
Pre-ex plan: Hand ( ) TS ( ) Section points plotted: Hand ( ) TS ( ) Planning points plotted: Hand ( ) TS ( )												
SD card	Photograph No.s											
	<u>3319-24 TRENCH SHOTS</u>											
	<u>5403-02 (004003) (004006)</u>											
<b>Finds (include approx. quantity):</b>		Associated Small Finds No.(s)										
None	Metal											
Pot	Stone											
Bone	Glass											
Organic	CBM											
Other:												
<b>Environmental Samples</b>												
Sample No.:	No. of 10L buckets:	% of Deposit:										
If no samples were taken, please provide the reason:												
			Continue overleaf									
Ref. No. BARS04CR/2016 N.B. All boxes to be completed with an entry, use N/A or 0 where necessary												

Sketch (include cardinal points and dimensions) and/or Location plan

North



Discussion:

TOP SOIL

Interpretation:

TOP SOIL

Provisional Date:

Modern

Excavated By: MACHWE

Date:

Checked by: SF


Date: 9/10/20

Recorded By: SF

Date: 29/7/20


Final Check: CH

Date: 21/02/23

<b>border archaeology</b>		Context Recording Sheet										
	Site: <u>MKE20</u>	Area / Grid: <u>T2004</u>	Context No.: <u>(004002)</u>									
Description: <u>NATURAL</u>  1) Very firm 2) Light Blue Clay 3) Chalky Silty Clay 4) V. FREQUENT STONES 5) - 6) Cut in [004003] + [004005] 7) - 8) MACHINE, BR1 + BR2		<b>DEPOSIT</b> - Include: 1.Compaction, 2.Colour, 3.Composition / Particle Size (over 10%), 4.Inclusions (under 10%) occ/mod/freq, 5.Dimensions/Depth and state whether section/max/min/avg, 6.Relationships to other contexts, 7.Other Comments, 8.Method & Conditions, Draw: Sketch Section  <b>CUT</b> - Include: 1.Shape in Plan, 2.Corners, 3.Dimensions/Depth and state whether section/max/min/avg, 4.Break of Slope (top), 5.Sides, 6.Break of Slope (base), 7.Base, 8.Orientation, 9.Inclination of Axis, 10.Any Truncations, 11.Fill Numbers, 12.Relationships to other contexts, 13.Other Comments, Draw: Sketch Plan										
		<b>Stratigraphic matrix</b>										
		<table border="1" style="margin: auto; border-collapse: collapse;"> <tr> <td style="width: 20px; height: 20px;"></td> <td style="width: 20px; height: 20px; text-align: center;">[004003]</td> <td style="width: 20px; height: 20px;"></td> </tr> <tr> <td style="width: 20px; height: 20px;"></td> <td style="width: 20px; height: 20px; text-align: center;">[004002]</td> <td style="width: 20px; height: 20px;"></td> </tr> <tr> <td style="width: 20px; height: 20px;"></td> <td style="width: 20px; height: 20px;"></td> <td style="width: 20px; height: 20px;"></td> </tr> </table>			[004003]			[004002]				
	[004003]											
	[004002]											
<b>Recording</b>												
Section No.	<u>004001 / 004002</u>	Sheet No.	<u>004001</u>									
Plan No.	<u>GPS</u>	Sheet No.	<u>GPS</u>									
Additional No.s	-	Sheet No.	-									
Drawing check list (tick if present)												
Permatrace: Plan North Arrow ( ) Section Orientation ( ) Levels ( ) Reduced Levels ( )												
Pre-ex plan: Hand ( ) TS ( ) Section points plotted: Hand ( ) TS ( ) Planning points plotted: Hand ( ) TS ( )												
SD card	Photograph No.s <u>5319-24 T2004 Shot</u> <u>5403-08 [004003] + [004005]</u>											
Finds (include approx. quantity):		Associated Small Finds No.(s)										
None	Metal	/										
Pot	Stone											
Bone	Glass											
Organic	CBM											
Other:												
<b>Environmental Samples</b>												
Sample No.:	No. of 10L buckets:	% of Deposit:										
If no samples were taken, please provide the reason:												
Continue overleaf												
Ref. No. BARS04CR/2016 N.B. All boxes to be completed with an entry, use N/A or 0 where necessary												

Sketch (include cardinal points and dimensions) and/or Location plan

North



Discussion:

NATURAL

Interpretation:

NATURAL

Provisional Date:

Excavated By: MACHWE

Date: 09/15/20

Checked by: JF

Date: 9/10/20

Recorded By: JF

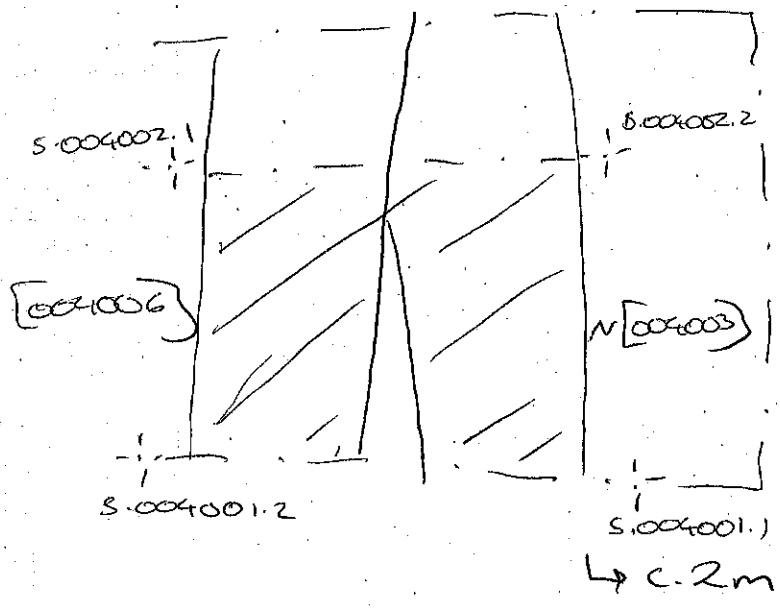
Date: 09/15/20

Final Check: KH

Date: 2/1/02/23



Sketch (include cardinal points and dimensions) and/or Location plan



TROOP  
POINT B

Discussion:

- DITCH SEEN TO EXTEND N INTO TRENCHES 005 + 006
- ROMAN/B BRITISH POTTERY + ANIMAL BONE RECOVERED FROM UPPER FILL (004005) + LOWER (004004)
- TRUNCATED BY DITCH [004003]
- DEEPER AT ITS S END, AND SHALLOWER IN TRENCHES TO THE N.
- LIKELY A DRAINAGE DITCH ASSOCIATED WITH WIDER SETTLEMENT

Interpretation:

Ditch

Provisional Date:

Roman/British

Excavated By: SF

Date: 29/7/20

Checked by: SF

Date: 2/10/20

Recorded By: SF

Date: 29/7/20

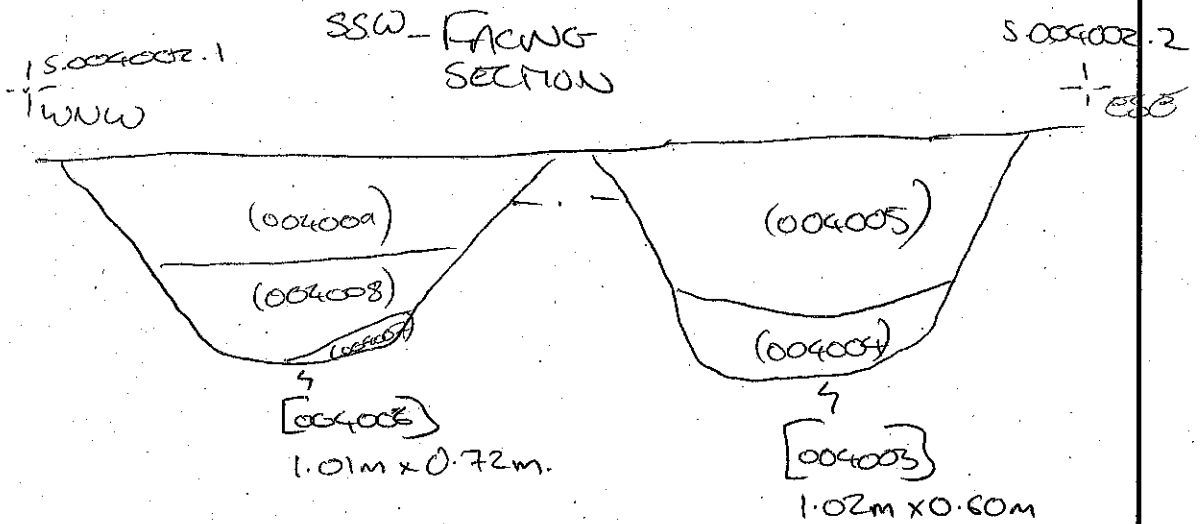
Final Check: EH

Date: 21/02/23

<b>border archaeology</b>		Context Recording Sheet													
		Site: MKE20	Context No.: (004004)												
Area / Grid: TR004		Context Type: Fill													
<b>Description:</b> 1) Very Firm 2) Dark Blue Grey, Oxidising Light Grey 3) Chalky Silty Clay 4) Mod. Stones U. Occ Bone + Pot  5) 7m L x 0.7m W x 0.15m D 6) Lower Fill of Ditch (004003) Underlies (004005)  7) See Discussion 8) Hand, Bright + Dry		<b>DEPOSIT</b> - Include: 1.Compaction, 2.Colour, 3.Composition / Particle Size (over 10%), 4.Inclusions (under 10%) occ/mod/freq, 5.Dimensions/Depth and state whether section/max/min/avg, 6.Relationships to other contexts, 7.Other Comments, 8.Method & Conditions, Draw: Sketch Section  <b>CUT</b> - Include: 1.Shape in Plan, 2.Corners, 3.Dimensions/Depth and state whether section/max/min/avg, 4.Break of Slope (top), 5.Sides, 6.Break of Slope (base), 7.Base, 8.Orientation, 9.Inclination of Axis, 10.Any Truncations, 11.Fill Numbers, 12.Relationships to other contexts, 13.Other Comments, Draw: Sketch Plan													
		<b>Stratigraphic matrix</b>													
		<table border="1" style="width: 100%; text-align: center;"> <tr> <td style="width: 25%; height: 30px;"></td> <td style="width: 25%; height: 30px;">(004005)</td> <td style="width: 25%; height: 30px;"></td> <td style="width: 25%; height: 30px;"></td> </tr> <tr> <td style="height: 30px;"></td> <td style="height: 30px;">(004004)</td> <td style="height: 30px;"></td> <td style="height: 30px;"></td> </tr> <tr> <td style="height: 30px;"></td> <td style="height: 30px;">(004003)</td> <td style="height: 30px;"></td> <td style="height: 30px;"></td> </tr> </table>			(004005)				(004004)				(004003)		
	(004005)														
	(004004)														
	(004003)														
Recording															
Section No.	004001 / 004002		Sheet No.	004001											
Plan No.	GPS		Sheet No.	GPS											
Additional No.s			Sheet No.												
Drawing check list (tick if present)															
Permatrace: Plan North Arrow ( ) Section Orientation ( ) Levels ( ) Reduced Levels ( )															
Pre-ex plan: Hand ( ) TS ( ) Section points plotted: Hand ( ) TS ( ) Planning points plotted: Hand ( ) TS ( )															
SD card	Photograph No.s														
	53191-24 (2 views) Shots 52103-08 (004003) (004005)														
<b>Finds (include approx. quantity):</b>		<b>Associated Small Finds No.(s)</b>													
None	Metal	/													
Pot ✓	Stone														
Bone ✓	Glass														
Organic	CBM ✓														
Other:															
<b>Environmental Samples</b>															
Sample No.:	No. of 10L buckets:	% of Deposit:													
If no samples were taken, please provide the reason:															
			Continue overleaf												
Ref. No. BARS04CR/2016 N.B. All boxes to be completed with an entry, use N/A or 0 where necessary															

Sketch (include cardinal points and dimensions) and/or Location plan

North



Discussion:

LOWER FILL OF DITCH [004003]  
 SLIGHTLY DARKER THAN (004005), OTHERWISE VERY SIMILAR  
 COLOUR SUGGESTS ORGANIC COMPONENT.  
 LIKELY FORMED THROUGH NATURAL SEDIMENTATION  
 CONTAINS ROMANO BRITISH POTTERY


Interpretation:

LOWER F10 DITCH [004003]

Provisional Date:

ROMANO BRITISH

Excavated By: <i>SF</i>	Date: 29/7/20	Checked by: <i>SF</i>	Date: 9/10/20
Recorded By: <i>SF</i>	Date: 29/7/20	Final Check: <i>CH</i>	Date: 2/10/23

border archaeology		Context Recording Sheet										
		Site: MKE20	Context No.: (004004)									
Area / Grid: T2004		Context Type: 741										
<b>Description:</b> 1) VERY FIRM 2) LIGHT ORANGE BROWN GRAY 3) CHALKY SILTY CLAY 4) MOD. STONES Occ BONE & POT 5) 7.1m L x 1.07m W x 0.47m D 6) UPPER FILL OF [004003] QUARTZES [004004] CUT BY [004006] 7) SEE DISCUSSION 8) HAND, BRIGHT ORANGE		<b>DEPOSIT</b> - Include: 1.Compaction, 2.Colour, 3.Composition / Particle Size (over 10%), 4.Inclusions (under 10%) occ/mod/freq, 5.Dimensions/Depth and state whether section/max/min/avg, 6.Relationships to other contexts, 7.Other Comments, 8.Method & Conditions, Draw: Sketch Section  <b>CUT</b> - Include: 1.Shape in Plan, 2.Corners, 3.Dimensions/Depth and state whether section/max/min/avg, 4.Break of Slope (top), 5.Sides, 6.Break of Slope (base), 7.Base, 8.Orientation, 9.Inclination of Axis, 10.Any Truncations, 11.Fill Numbers, 12.Relationships to other contexts, 13.Other Comments, Draw: Sketch Plan										
		<b>Stratigraphic matrix</b>										
		<table border="1" style="margin: auto;"> <tr> <td style="width: 30px; height: 30px;"></td> <td style="width: 30px; height: 30px; text-align: center;">[004006]</td> <td style="width: 30px; height: 30px;"></td> </tr> <tr> <td style="width: 30px; height: 30px;"></td> <td style="width: 30px; height: 30px; text-align: center;">[004005]</td> <td style="width: 30px; height: 30px;"></td> </tr> <tr> <td style="width: 30px; height: 30px;"></td> <td style="width: 30px; height: 30px; text-align: center;">[004004]</td> <td style="width: 30px; height: 30px;"></td> </tr> </table>			[004006]			[004005]			[004004]	
	[004006]											
	[004005]											
	[004004]											
Recording												
Section No.	004001 / 004002	Sheet No.	004001									
Plan No.	GPS	Sheet No.	BPS									
Additional No.s		Sheet No.										
<b>Drawing check list (tick if present)</b>												
Permatrace: Plan North Arrow ( ) Section Orientation ( ) Levels ( ) Reduced Levels ( )												
Pre-ex plan: Hand ( ) TS ( ) Section points plotted: Hand ( ) TS ( ) Planning points plotted: Hand ( ) TS ( )												
SD card	Photograph No.s											
	5319-26 TRENCH PHOTOS											
	9203-08 [004003] [004006]											
<b>Finds (include approx. quantity):</b>		<b>Associated Small Finds No.(s)</b>										
None	Metal	/										
Pot ✓	Stone											
Bone ✓	Glass											
Organic	CBM ✓											
Other: ✓ oyster shell												
Environmental Samples												
Sample No.:	No. of 10L buckets:	% of Deposit:										
If no samples were taken, please provide the reason:												
			<b>Continue overleaf</b>									
Ref. No. BARS04CR/2016 N.B. All boxes to be completed with an entry, use N/A or 0 where necessary												

Sketch (include cardinal points and dimensions) and/or Location plan

North

See (004004)

Discussion:

- Upper End Of Ditch (004003)
- CONTAINED POT + BONE.
- Fairly Homogeneous + No Tip Lines, Lined Naturally
- FORMATION.
- LIGHTER, BUT OTHERWISE VERY SIMILAR TO LOWER DEPOSIT (004004)

Interpretation:

Upper P/O Ditch (004003)

Provisional Date:

ROMANO-BRITISH

Excavated By: <i>JF</i>	Date: 29/7/20	Checked by: <i>JF</i>	Date: 9/10/20
Recorded By: <i>JF</i>	Date: 29/7/20	Final Check: <i>EH</i>	Date: 21/02/28



Sketch (include cardinal points and dimensions) and/or Location plan

North

See [004003]

## Discussion:

- CUT OF DITCH, ROMANO BRITISH POTTERY RECOVERED FROM UPPER FILL (004003)
- CONTINUES N WITHIN TR 005
- TRUNCATES EARLIER DITCH (004003), ON A SIMILAR ALIGNMENT
- LIKELY FORMED PART OF A WIDER SETTLEMENT ENCLOSURE - POSSIBLE ROUNDHOUSE WITHIN TR 002

## Interpretation:

ENCLOSURE DITCH

## Provisional Date:

ROMANO BRITISH

Excavated By:

SF

Date:

29/7/20

Checked by:

SF

Date: 9/10/20

Recorded By:

SF

Date:

29/7/20

Final Check:

EA

Date: 21/02/23

<b>border archaeology</b>		Context Recording Sheet										
<div style="display: flex; align-items: center;"> <div style="margin-right: 10px;"> <input checked="" type="checkbox"/> NO TRENCH EXCAVATION REQUIREMENTS                 </div> <div style="margin-right: 10px;"> <input checked="" type="checkbox"/> NO TRENCH EXCAVATION REQUIREMENTS                 </div> <div style="margin-right: 10px;"> <input checked="" type="checkbox"/> NO TRENCH EXCAVATION REQUIREMENTS                 </div> </div>		Site: MKE20										
Area / Grid: T2004		Context No.:	(004007)									
Context Type: Full												
Description: 1) Very Firm 2) Dark Blue Green 3) Crumbly Silty Clay 4) Mod. Stones 5) 2m L x 0.24m W x 0.08m 6) Lower Full of Ditch (004006) Underlies (004008). 7) See Discussion 8) Hand, Bright + Dry		<b>DEPOSIT</b> - Include: 1.Compaction, 2.Colour, 3.Composition / Particle Size (over 10%), 4.Inclusions (under 10%) occ/mod/freq, 5.Dimensions/Depth and state whether section/max/min/avg, 6.Relationships to other contexts, 7.Other Comments, 8.Method & Conditions, Draw: Sketch Section  <b>CUT</b> - Include: 1.Shape in Plan, 2.Corners, 3.Dimensions/Depth and state whether section/max/min/avg, 4.Break of Slope (top), 5.Sides, 6.Break of Slope (base), 7.Base, 8.Orientation, 9.Inclination of Axis, 10.Any Truncations, 11.Fill Numbers, 12.Relationships to other contexts, 13.Other Comments, Draw: Sketch Plan										
		<b>Stratigraphic matrix</b>										
		<table border="1" style="width:100%; border-collapse: collapse;"> <tr> <td style="width: 20px; height: 20px;"></td> <td style="width: 20px; height: 20px; text-align: center;">(004008)</td> <td style="width: 20px; height: 20px;"></td> </tr> <tr> <td style="width: 20px; height: 20px;"></td> <td style="width: 20px; height: 20px; text-align: center;">(004007)</td> <td style="width: 20px; height: 20px;"></td> </tr> <tr> <td style="width: 20px; height: 20px;"></td> <td style="width: 20px; height: 20px; text-align: center;">(004006)</td> <td style="width: 20px; height: 20px;"></td> </tr> </table>			(004008)			(004007)			(004006)	
	(004008)											
	(004007)											
	(004006)											
<b>Recording</b>												
Section No.	004007 / 004002	Sheet No.	004001									
Plan No.	GPS	Sheet No.	GPS									
Additional No.s	-	Sheet No.										
Drawing check list (tick if present)												
Permatrace: Plan North Arrow ( ) Section Orientation ( ) Levels ( ) Reduced Levels ( )												
Pre-ex plan: Hand ( ) TS ( ) Section points plotted: Hand ( ) TS ( ) Planning points plotted: Hand ( ) TS ( )												
SD card	Photograph No.s											
	5403-08 (004008) + (004007)											
<b>Finds (include approx. quantity)</b>		Associated Small Finds No.(s)										
None <input checked="" type="checkbox"/>	Metal											
Pot	Stone											
Bone	Glass											
Organic	CBM											
Other:												
<b>Environmental Samples</b>												
Sample No.:	No. of 10L buckets:	% of Deposit:										
If no samples were taken, please provide the reason:												
Continue overleaf												
Ref. No. BARS04CR/2016 N.B. All boxes to be completed with an entry, use N/A or 0 where necessary												

Sketch (include cardinal points and dimensions) and/or Location plan

North

SEE (004004)

Discussion:

- BASAL FILL OF DITCH [004006]
- VERY SIMILAR TO THE NATURAL, BUT LESS COMPACT.
- POSSIBLY FORMED THROUGH WEATHERING OF THE CUT EDGE.
- NO FINDS
- UPPER FILL (004009) CONTAINED ROMANO BRITISH POTTERY


Interpretation:

BASAL FILL OF DITCH [004006]

Provisional Date:

ROMANO BRITISH

Excavated By: SF	Date: 29/7/20	Checked by: JF	Date: 9/10/20
Recorded By: SF	Date: 29/7/20	Final Check: EA	Date: 21/02/23

<b>border archaeology</b>		Context Recording Sheet													
	Site: <u>MKE20</u>	Area / Grid: <u>TRE04</u>	Context No.: <u>(004008)</u>												
Description: <ul style="list-style-type: none"> <li>1) FIRM</li> <li>2) LIGHT BLUE GREY</li> <li>3) CRACKS SILTY CLAY</li> <li>4) FREQUENT STONES v. occ. poorly preserved pottery</li> <li>5) 7m L x 0.56m W x 0.20m D</li> <li>7) MIDDLE FULL OF DIRTY [004006]</li> <li>8) HAND, BRIGHT + DRY.</li> </ul>		<b>DEPOSIT</b> - Include: 1.Compaction, 2.Colour, 3.Composition / Particle Size (over 10%), 4.Inclusions (under 10%) occ/mod/freq, 5.Dimensions/Depth and state whether section/max/min/avg, 6.Relationships to other contexts, 7.Other Comments, 8.Method & Conditions, Draw: Sketch Section													
		<b>CUT</b> - Include: 1.Shape in Plan, 2.Corners, 3.Dimensions/Depth and state whether section/max/min/avg, 4.Break of Slope (top), 5.Sides, 6.Break of Slope (base), 7.Base, 8.Orientation, 9.Inclination of Axis, 10.Any Truncations, 11.Fill Numbers, 12.Relationships to other contexts, 13.Other Comments, Draw: Sketch Plan													
		<b>Stratigraphic matrix</b>													
		<table border="1" style="width:100%; border-collapse: collapse;"> <tr> <td style="width: 25%; height: 30px;"></td> <td style="width: 25%; text-align: center;">[004007]</td> <td style="width: 25%; height: 30px;"></td> <td style="width: 25%;"></td> </tr> <tr> <td style="height: 30px;"></td> <td style="text-align: center;">[004008]</td> <td style="height: 30px;"></td> <td></td> </tr> <tr> <td style="height: 30px;"></td> <td style="text-align: center;">[004009]</td> <td style="height: 30px;"></td> <td></td> </tr> </table>			[004007]				[004008]				[004009]		
	[004007]														
	[004008]														
	[004009]														
<b>Recording</b>															
Section No.	<u>004001/004002</u>	Sheet No.	<u>004001/004002</u>												
Plan No.	<u>GPS</u>	Sheet No.	<u>GPS</u>												
Additional No.s	-	Sheet No.	-												
Drawing check list (tick if present)															
Permatrace: Plan North Arrow ( ) Section Orientation ( ) Levels ( ) Reduced Levels ( )															
Pre-ex plan: Hand ( ) TS ( ) Section points plotted: Hand ( ) TS ( ) Planning points plotted: Hand ( ) TS ( )															
SD card	Photograph No.s														
	<u>5403-5408 [004003] + [004006]</u>														
Finds (include approx. quantity):			Associated Small Finds No.(s)												
None	Metal	<div style="border: 1px solid black; width: 100%; height: 100%;"></div>													
Pot <input checked="" type="checkbox"/> - NOT RETAINED (leaves)	Stone														
Bone	Glass														
Organic	CBM														
Other:															
<b>Environmental Samples</b>															
Sample No.:	No. of 10L buckets:	% of Deposit:													
If no samples were taken, please provide the reason:															
			Continue overleaf												
Ref. No. BARS04CR/2016 N.B. All boxes to be completed with an entry, use N/A or 0 where necessary															

Sketch (include cardinal points and dimensions) and/or Location plan

North

SEE (004004)

Discussion:

- MIDDLE FILL OF DITCH [004006]
- CONTAINED VERY DEGRADED POTTERY (NOT RETAINED)
- UPPER FILL (004009) CONTAINED ROMANO-BRITISH POTTERY
- LINES FORMED THROUGH NATURAL SEDIMENTATION, POSSIBLY FROM A BANK ON ONE EDGE.


Interpretation:

MIDDLE FILL DITCH [004006]

Provisional Date:

ROMANO-BRITISH

Excavated By: <i>JF</i>	Date: 29/7/20	Checked by: <i>JF</i>	Date: 9/10/20
Recorded By: <i>JF</i>	Date: 29/7/20	Final Check: <i>EH</i>	Date: 21/08/23

<b>border archaeology</b>		Context Recording Sheet										
	Site: <u>MKE20</u>	Area / Grid: <u>T2004</u>	Context No.: <u>(004009)</u>									
Context Type: <u>Fill</u>												
<b>Description:</b> 1) Firm 2) DARK GREEN ORANGE 3) SILT CLAY 4) FREQUENT STONES Occ POT CBM + BONE  5) 7.1m L x 1.48m W x 0.49m D. 6) UPPER Fill Ditch (004006) Overlies (004008) Underlies (004001) 7) SEE DISCUSSION. 8) HAND, BRIGHT + DEN.		<b>DEPOSIT</b> - Include: 1.Compaction, 2.Colour, 3.Composition / Particle Size (over 10%), 4.Inclusions (under 10%) occ/mod/freq, 5.Dimensions/Depth and state whether section/max/min/avg, 6.Relationships to other contexts, 7.Other Comments, 8.Method & Conditions, Draw: Sketch Section  <b>CUT</b> - Include: 1.Shape in Plan, 2.Corners, 3.Dimensions/Depth and state whether section/max/min/avg, 4.Break of Slope (top), 5.Sides, 6.Break of Slope (base), 7.Base, 8.Orientation, 9.Inclination of Axis, 10.Any Truncations, 11.Fill Numbers, 12.Relationships to other contexts, 13.Other Comments, Draw: Sketch Plan  <b>Stratigraphic matrix</b> <table style="width:100%; text-align: center; border-collapse: collapse;"> <tr> <td style="border: 1px solid black; width: 20px; height: 20px;"></td> <td style="border: 1px solid black; width: 20px; height: 20px;">(004001)</td> <td style="border: 1px solid black; width: 20px; height: 20px;"></td> </tr> <tr> <td style="border: 1px solid black; width: 20px; height: 20px;"></td> <td style="border: 1px solid black; width: 20px; height: 20px;">(004009)</td> <td style="border: 1px solid black; width: 20px; height: 20px;"></td> </tr> <tr> <td style="border: 1px solid black; width: 20px; height: 20px;"></td> <td style="border: 1px solid black; width: 20px; height: 20px;">(004008)</td> <td style="border: 1px solid black; width: 20px; height: 20px;"></td> </tr> </table>			(004001)			(004009)			(004008)	
	(004001)											
	(004009)											
	(004008)											
<b>Recording</b>												
Section No. <u>004001 / 004002</u>	Sheet No. <u>004001 / 004002</u>											
Plan No. <u>GPS</u>	Sheet No. <u>GPS</u>											
Additional No.s <u>-</u>	Sheet No. <u>-</u>											
Drawing check list (tick if present)												
Permatrace: Plan North Arrow ( ) Section Orientation ( ) Levels ( ) Reduced Levels ( )												
Pre-ex plan: Hand ( ) TS ( ) Section points plotted: Hand ( ) TS ( ) Planning points plotted: Hand ( ) TS ( )												
SD card	Photograph No.s											
Finds (include approx. quantity):			Associated Small Finds No.(s)									
None	Metal	/										
Pot ✓	Stone											
Bone ✓	Glass											
Organic	CBM ✓											
Other: ✓ (fisher shell)												
<b>Environmental Samples</b>												
Sample No.:	No. of 10L buckets:	% of Deposit:										
If no samples were taken, please provide the reason:												
			Continue overleaf									
Ref. No. BARS04CR/2016 N.B. All boxes to be completed with an entry, use N/A or 0 where necessary												

Sketch (include cardinal points and dimensions) and/or Location plan

North

SEE (004004)

Discussion:

UPPER MOST FILL OF DITCH [004006]

CONTAINED POT BONE - ICBM, AND WAS DARK IN COLOUR SUGGESTING AN ORGANIC COMPONENT.

LINER FORMED THROUGH DISCREET TIPS OF DOMESTIC WASTE AND NATURAL SEDIMENTATION.

TIP LINES FROM W-EDGE.

Interpretation:

UPPER F.I.O DITCH [004006]

Provisional Date:

Remains Benise

Excavated By:

SF

Date:

29/7/20

Checked by:

CF

Date:

01/10/20

Recorded By:

SF

Date:

29/7/20

Final Check:

EH

Date:

21/02/23



Site:	MKE 051 / MKE 20		
Area / Grid:		Context	(005001)
Context Type:	DEPOSIT	No.:	

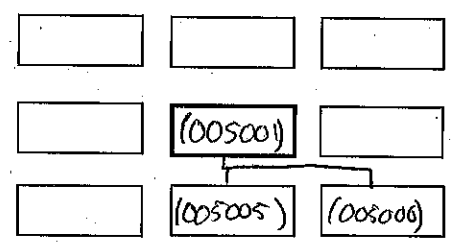
**Description:**

1. SOFT  
 2. DARK GREY BROWN  
 3. ~~SAND~~ CLAY SILT (20 (80%))  
 4. OCC. STONES  
 5. L = 20m (MAX EXCAVATED)  
 U = 2m (MAX EXCAVATED)  
 T = 0.70m (MAX IN SECTION)  
 \* 6. OVERLIES ~~(005005) AND (005006)~~  
 7. TOPSOIL  
 8. MACHINE EXCAVATED, SUNNY, DRY  
 \* 6. OVERLIES (005002) see # (00500) / # (005002)

**DEPOSIT** - Include: 1.Compaction, 2.Colour, 3.Composition / Particle Size (over 10%), 4.Inclusions (under 10%) occ/mod/freq, 5.Dimensions/Depth and state whether section/max/min/avg, 6.Relationships to other contexts, 7.Other Comments, 8.Method & Conditions, **Draw: Sketch Section**

**CUT** - Include: 1.Shape in Plan, 2.Corners, 3.Dimensions/Depth and state whether section/max/min/avg, 4.Break of Slope (top), 5.Sides, 6.Break of Slope (base), 7.Base, 8.Orientation, 9.Inclination of Axis, 10.Any Truncations, 11.Fill Numbers, 12.Relationships to other contexts, 13.Other Comments, **Draw: Sketch Plan**

**Stratigraphic matrix**



**Recording**

Section No.	S#005001, S#005003	Sheet No.	005001, 005002
Plan No.		Sheet No.	
Additional No.s		Sheet No.	

Drawing check list (tick if present)

Permatrace: Plan North Arrow  Section Orientation  Levels  Reduced Levels

Pre-ex plan: Hand  TS  Section points plotted: Hand  TS  Planning points plotted: Hand  TS

SD card	Photograph No.s
	5337-42 TRENCH SHOTS.
	5412-14 [005003]
	5431-33 [005004]

<b>Finds (include approx. quantity):</b>		Associated Small Finds No.(s)
None <input checked="" type="checkbox"/>	Metal	
Pot	Stone	
Bone	Glass	
Organic	CBM	
Other:		

**Environmental Samples**


Sample No.:	No. of 10L buckets:	% of Deposit:

If no samples were taken, please provide the reason: TOPSOIL

Continue overleaf

Sketch (include cardinal points and dimensions) and/or Location plan

North



Discussion:

TOPSOIL

Interpretation:

TOPSOIL

Provisional Date:

MODERN

Excavated By: KWM

Date: 23.7.20

Checked by: SF

Date: 9/10/20

Recorded By: KWM

Date: 23.7.20

Final Check: CH

Date: 21/02/23



Site:	MKE 051 / MKE 20		
Area / Grid:		Context	
Context Type:	DEPOSIT	No.:	1005002

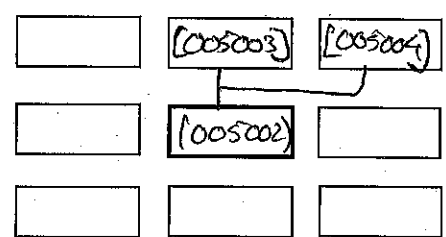
**Description:**

1. HARD / VERY FIRM  
 2. LIGHT GREY BROWN  
 3. SILTY CLAY (30/70%)  
 4. FREQ. CHALK, STONES  
 5. L = 20m (MAX EXCAVATED)  
 W = 2m (MAX EXCAVATED)  
~~THICKNESS = 0.23m (MAX IN SECTION)~~  
 \* 6. ~~UNDERLIES [005004], [005005]~~  
 7. NATURAL  
 8. MACHINE EXCAVATED  
 \* 9. Cut by [005004] EH (21/2/23)

**DEPOSIT** - Include: 1.Compaction, 2.Colour, 3.Composition / Particle Size (over 10%), 4.Inclusions (under 10%) occ/mod/freq, 5.Dimensions/Depth and state whether section/max/min/avg, 6.Relationships to other contexts, 7.Other Comments, 8.Method & Conditions, **Draw: Sketch Section**

**CUT** - Include: 1.Shape in Plan, 2.Corners, 3.Dimensions/Depth and state whether section/max/min/avg, 4.Break of Slope (top), 5.Sides, 6.Break of Slope (base), 7.Base, 8.Orientation, 9.Inclination of Axis, 10.Any Truncations, 11.Fill Numbers, 12.Relationships to other contexts, 13.Other Comments, **Draw: Sketch Plan**

**Stratigraphic matrix**



**Recording**

Section No.	S# 005001, S# 005003	Sheet No.	005001, 005002
Plan No.	—	Sheet No.	—
Additional No.s	—	Sheet No.	—

**Drawing check list (tick if present)**

Permatrace: Plan North Arrow ( ) Section Orientation ( ) Levels ( ) Reduced Levels ( )  
 Pre-ex plan: Hand ( ) TS ( ) Section points plotted: Hand ( ) TS ( ) Planning points plotted: Hand ( ) TS ( )

SD card	Photograph No.s
	5337-12 TRENCH SHOTS
	5409-14 [005003]
	5431-36 [005004]

Finds (include approx. quantity):		Associated Small Finds No.(s)
None <input checked="" type="checkbox"/>	Metal	
Pot	Stone	
Bone	Glass	
Organic	CBM	
Other:		

**Environmental Samples**

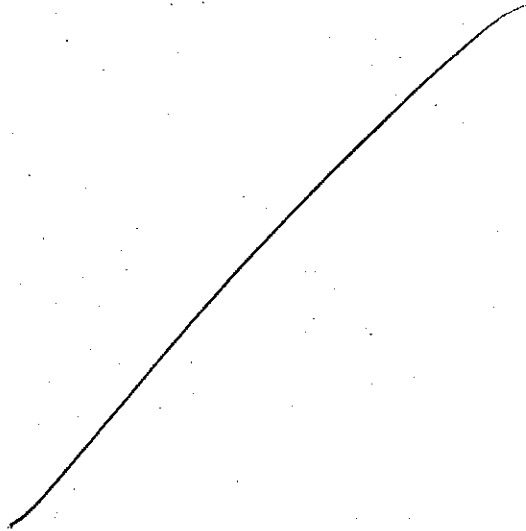
Sample No.:	No. of 10L buckets:	% of Deposit:
—	—	—

If no samples were taken, please provide the reason: NATURAL

Continue overleaf

Sketch (include cardinal points and dimensions) and/or Location plan

North



Discussion:

NATURAL

Interpretation:

NATURAL

Provisional Date:

GLACIAL

Excavated By: *VWM*

Date: *29.7.20*

Checked by: *SF*

Date: *9/10/20*

Recorded By: *VWM*

Date: *29.7.20*

Final Check: *EH*

Date: *21/02/2021*



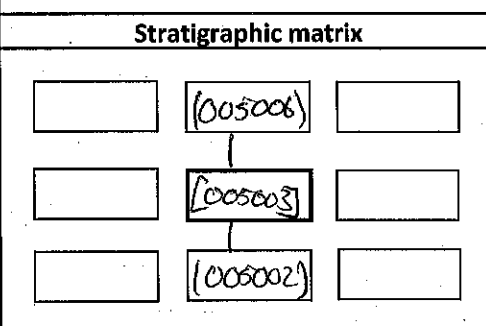
Site:	MKE 051, MKE 20	
Area / Grid:		Context No.:
Context Type:	CUT	[005003]

**Description:**

1. LINEAR
2. N/A
3. L ~~max~~ > 2m (MAX EXCAVATED IN PLAN)  
W = 0.37m (MAX IN NNE FACING SECTION)  
D = 0.45m (MAX IN W SW FACING SECTION)
4. MODERATE
5. MODERATE
6. MODERATE
7. FLAT TO CONCAVE
8. NNE - SSW
9. N/A
10. CUTS (005002)
11. (005006)
12. OVERLIES AND CUTS (005002)  
UNDERLIES AND IS FILLED BY (005006)
13. N/A

**DEPOSIT** - Include: 1.Compaction, 2.Colour, 3.Composition / Particle Size (over 10%), 4.Inclusions (under 10%) occ/mod/freq, 5.Dimensions/Depth and state whether section/max/min/avg, 6.Relationships to other contexts, 7.Other Comments, 8.Method & Conditions, **Draw: Sketch Section**

**CUT** - Include: 1.Shape in Plan, 2.Corners, 3.Dimensions/Depth and state whether section/max/min/avg, 4.Break of Slope (top), 5.Sides, 6.Break of Slope (base), 7.Base, 8.Orientation, 9.Inclination of Axis, 10.Any Truncations, 11.Fill Numbers, 12.Relationships to other contexts, 13.Other Comments, **Draw: Sketch Plan**



### Recording

Section No.	S# 005003, S# 005004	Sheet No.	005002, 005003
Plan No.		Sheet No.	
Additional No.s		Sheet No.	

**Drawing check list (tick if present)**

Permatrace: Plan North Arrow ( ) Section Orientation ( ) Levels ( ) Reduced Levels ( )

Pre-ex plan: Hand ( ) TS ( ) Section points plotted: Hand ( ) TS ( ) Planning points plotted: Hand ( ) TS ( )

<b>SD card</b>	<b>Photograph No.s</b>
	5409-14

<b>Finds (include approx. quantity):</b>		<b>Associated Small Finds No.(s)</b>
None	Metal	
Pot	Stone	
Bone	Glass	
Organic	CBM	
Other:		

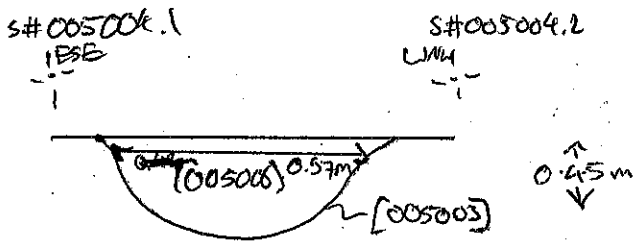
**Environmental Samples**

Sample No.:	No. of 10L buckets:	% of Deposit:
If no samples were taken, please provide the reason:		

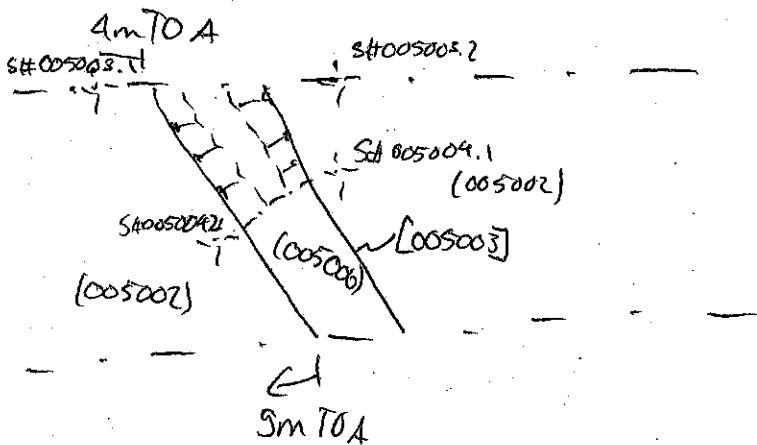
Continue overleaf



N/E FACING SECTION OF DITCH [005003]



FOR W FACING SECTION SEE (005006)



Discussion:

[005006] [005003] IS A CUT OF A DITCH. IT CONTAINED ONE FILL (005006). DRAINAGE OR BOUNDARY DITCH IS SUGGESTED FOR USE. FINDS INCLUDE ANIMAL BONE AND POT SHELDS, SUGGESTING A LATE IRON AGE / EARLY ROMAN DATE. DITCH [005004] IS IN CLOSE PROXIMITY. THIS DITCH [005003] PROBABLY EXTENDS INTO TRO04 AS [004006].

Interpretation:

CUT OF DITCH

Provisional Date:

LIA / EARLY ROMAN

Excavated By: LWM	Date: 29.7.20	Checked by: SF	Date: 9/10/20.
Recorded By: LWM	Date: 29.7.20	Final Check: EA	Date: 23/02/22



Site:	MKE 051 (MKE 20)	
Area / Grid:		Context No.:
Context Type:	CUT	[005004]

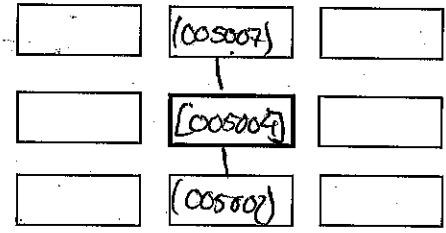
**Description:**

1. LINEAR
2. N/A
3. L > 2m (EXCAVATED IN PLAN)  
W = 0.95m (MAX IN NE FACING SECTION)  
D = 0.45m (MAX IN NE FACING SECTION)
4. MODERATE
5. MODERATE
6. MODERATE
7. FLAT
8. ~~CUT~~ (005002) // NE / SW
9. N/A
10. CUTS (005002)
11. (005005), (005007)
12. OVERLIES AND CUTS (005002)  
UNDERLIES AND IS FILLED BY (005007)
13. N/A

**DEPOSIT** - Include: 1.Compaction, 2.Colour, 3.Composition / Particle Size (over 10%), 4.Inclusions (under 10%) occ/mod/freq, 5.Dimensions/Depth and state whether section/max/min/avg, 6.Relationships to other contexts, 7.Other Comments, 8.Method & Conditions, **Draw: Sketch Section**

**CUT** - Include: 1.Shape in Plan, 2.Corners, 3.Dimensions/Depth and state whether section/max/min/avg, 4.Break of Slope (top), 5.Sides, 6.Break of Slope (base), 7.Base, 8.Orientation, 9.Inclination of Axis, 10.Any Truncations, 11.Fill Numbers, 12.Relationships to other contexts, 13.Other Comments, **Draw: Sketch Plan**

**Stratigraphic matrix**



**Recording**

Section No.	S#005001, S#005002	Sheet No.	005001, 005002
Plan No.		Sheet No.	
Additional No.s		Sheet No.	

Drawing check list (tick if present)

Permatrace: Plan North Arrow ( ) Section Orientation (✓) Levels (✓) Reduced Levels (✓)

Pre-ex plan: Hand ( ) TS (✓) Section points plotted: Hand (✓) TS (✓) Planning points plotted: Hand (✓) TS (✓)

SD card	Photograph No.s

Finds (include approx. quantity):		Associated Small Finds No.(s)
None	Metal	
Pot	Stone	
Bone	Glass	
Organic	CBM	
Other:		

**Environmental Samples**

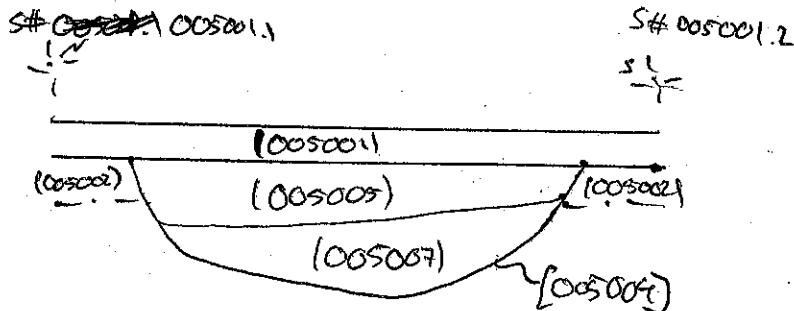
Sample No.:	No. of 10L buckets:	% of Deposit:
-------------	---------------------	---------------

If no samples were taken, please provide the reason:

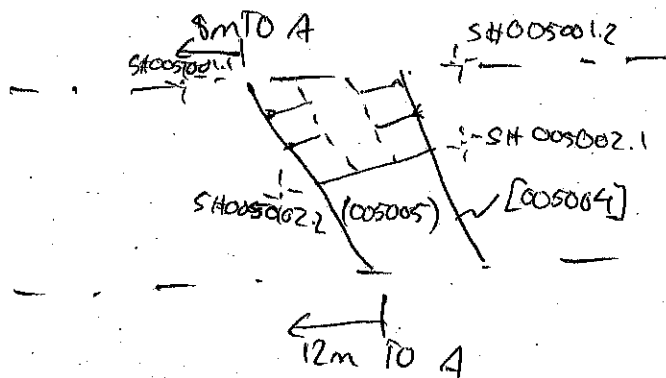
Continue overleaf



W FACING SECTION OF DITCH [005004]



FOR NE FACING SECTION SEE (005005)



Discussion:

[005004] IS A POSSIBLE BOUNDARY OR DRAINAGE DITCH, CONTAINING 2 FILLS - (005005) AND (005003). THE FILLS CONTAINED <sup>ALL</sup> ANIMAL BONES, CBM AND POT SHERDS, INDICATING A LATE IRON AGE OR EARLY ROMAN DATE. [005004] PROBABLY CONTINUES INTO T004 AS [004003]

Interpretation:

LOT OF DITCH

Provisional Date:

LIA / EARLY ROMAN

Excavated By: KWM

Date: 29.7.20

Checked by:


Date:

Recorded By: KWM

Date: 30.7.20

Final Check: GH

Date: 21/2/23



Site:	MKE 051 / MKE 20		
Area / Grid:		Context No.:	(005005)
Context Type:	FILL		

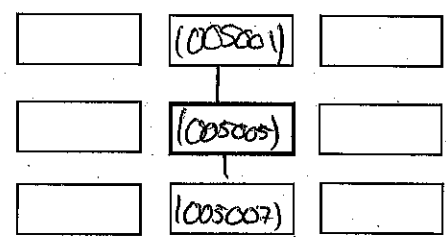
**Description:**

1. MODERATE  
 2. MID GREY BROWN  
 3. SILTY CLAY (40/60)  
 4. OCC. ANGULAR / SUBANGULAR STONES, OCC. POT SHERDS, OCC. ANIMAL BONES, OCC. CHARCOAL  
 5. L > 2m (EXCAVATED)  
 W = 0.95m (MAX IN NE FACING SECTION)  
 T = 0.26m (MAX IN NE FACING SECTION)  
 6. OVERLIES (005003)  
 UNDERLIES (005001)  
 7. N/A  
 8. M.S.T., SUNNY AND DRY

**DEPOSIT** - Include: 1.Compaction, 2.Colour, 3.Composition / Particle Size (over 10%), 4.Inclusions (under 10%) occ/mod/freq, 5.Dimensions/Depth and state whether section/max/min/avg, 6.Relationships to other contexts, 7.Other Comments, 8.Method & Conditions, **Draw: Sketch Section**

**CUT** - Include: 1.Shape in Plan, 2.Corners, 3.Dimensions/Depth and state whether section/max/min/avg, 4.Break of Slope (top), 5.Sides, 6.Break of Slope (base), 7.Base, 8.Orientation, 9.Inclination of Axis, 10.Any Truncations, 11.Fill Numbers, 12.Relationships to other contexts, 13.Other Comments, **Draw: Sketch Plan**

**Stratigraphic matrix**



**Recording**

Section No.:	S# 005001, S# 005002	Sheet No.:	005001
Plan No.:		Sheet No.:	
Additional No.s:		Sheet No.:	

Drawing check list (tick if present)

Permatrace: Plan North Arrow ( ) Section Orientation ( ) Levels ( ) Reduced Levels ( )

Pre-ex plan: Hand ( ) TS ( ) Section points plotted: Hand ( ) TS ( ) Planning points plotted: Hand ( ) TS ( )

SD card	Photograph No.s

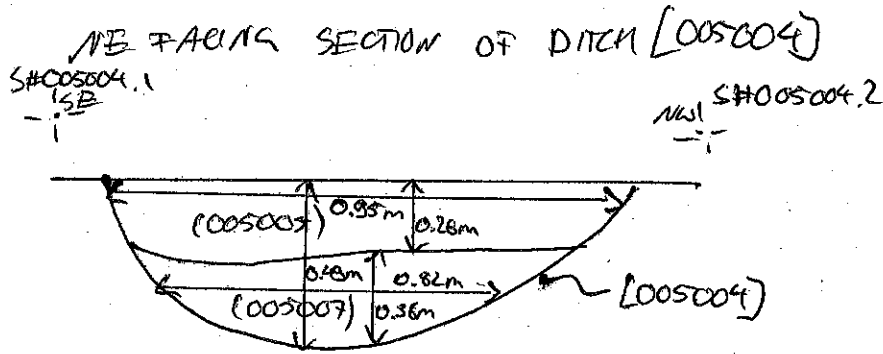
Finds (include approx. quantity):		Associated Small Finds No.(s)
None	Metal	
Pot ✓	Stone	
Bone ✓	Glass	
Organic	CBM	
Other:		

**Environmental Samples**

Sample No.:	No. of 10L buckets:	% of Deposit:

If no samples were taken, please provide the reason:

Continue overleaf



FOR W FACING SECTION SEE [005004]

Discussion:

[005005] IS THE TOP FILL OF DITCH [005004].  
 COLOUR AND COMPACTION SUGGEST NATURAL  
 SILTATION OF A POSSIBLE BOUNDARY OR DRAINAGE  
 DITCH. FINDS INCLUDE ANIMAL BONES AND  
 POT SHERDS INDICATING A LATE IRON AGE OR  
 EARLY ROMAN DATE.

Interpretation:

TOP FILL OF DITCH [005004]

Provisional Date:

LIA / EARLY ROMAN

Excavated By: KWM

Date: 29.7.20

Checked by:

Date:

Recorded By: KWM

Date: 30.7.20

Final Check: CH

Date: 21/02/23



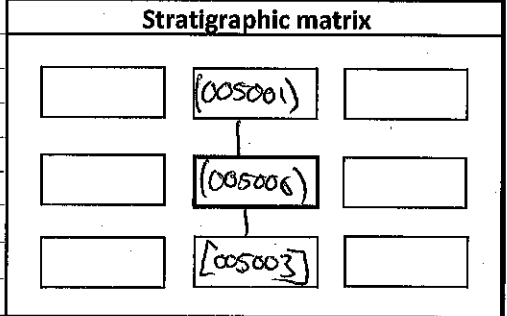
Site:	MKE 051 / MKE 20		
Area / Grid:		Context	(005006)
Context Type:	FILL	No.:	

**Description:**

1. MODERATE
2. DARK GREY BROWN
3. SILTY CLAY (40/60%)
4. MODERATE ANGULAR + SUBANGULAR STONES, OCC. POT SHERDS, ANIMAL BONES, OCC. CHARCOAL
5. L > 2m (EXCAVATED IN PLAN)  
W = 0.97 (MAX IN NNE FACING SECTION)  
T = 0.45m (MAX IN SW FACING SECTION)
6. OVERLIES AND FILLS (005005)  
UNDERLIES (005001)
7. N/A
8. M.S.T. SUNNY AND DRY

**DEPOSIT** - Include: 1.Compaction, 2.Colour, 3.Composition / Particle Size (over 10%), 4.Inclusions (under 10%) occ/mod/freq, 5.Dimensions/Depth and state whether section/max/min/avg, 6.Relationships to other contexts, 7.Other Comments, 8.Method & Conditions, **Draw: Sketch Section**

**CUT** - Include: 1.Shape in Plan, 2.Corners, 3.Dimensions/Depth and state whether section/max/min/avg, 4.Break of Slope (top), 5.Sides, 6.Break of Slope (base), 7.Base, 8.Orientation, 9.Inclination of Axis, 10.Any Truncations, 11.Fill Numbers, 12.Relationships to other contexts, 13.Other Comments, **Draw: Sketch Plan**



### Recording

Section No.	#005003, #005004	Sheet No.	005002, 005003
Plan No.		Sheet No.	
Additional No.s		Sheet No.	

**Drawing check list (tick if present)**

Permatrace: Plan North Arrow ( ) Section Orientation ( ) Levels ( ) Reduced Levels ( )

Pre-ex plan: Hand ( ) TS ( ) Section points plotted: Hand ( ) TS ( ) Planning points plotted: Hand ( ) TS ( )

<b>SD card</b>	<b>Photograph No.s</b>
	S209-14

<b>Finds (include approx. quantity):</b>		<b>Associated Small Finds No.(s)</b>
None	Metal	
Pot ✓	Stone	
Bone ✓	Glass	
Organic	CBM	
Other:		

**Environmental Samples**

Sample No.:	No. of 10L buckets:	% of Deposit:

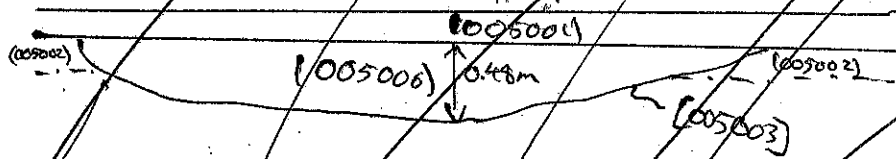
If no samples were taken, please provide the reason:

Continue overleaf

W FACING SECTION OF DITCH [005003]

S# 005003.1  
N  
I

S# 005003.2  
N  
I



FOR NNE FACING SECTION SEE [005003]

Discussion:

[005006] IS THE SINGLE FILL OF DITCH [005003]  
 (IT CONTAINS <sup>occ.</sup> ANIMAL BONES AND POT SMERDS,  
 SUGGESTING A LATE IRON AGE OR EARLY ROMAN  
 DATE. COLOUR AND COMPACTION INDICATE NATURAL  
 SILTATION OF A POSSIBLE BOUNDARY DITCH.

Interpretation:

FILL OF DITCH [005003]

Provisional Date:

LIA / EARLY ROMAN

Excavated By: KWM

Date: 25.7.20

Checked by: SF

Date: 9/10/20

Recorded By: KWM

Date: 30.7.20

Final Check: EH

Date: 21 02 23



FOR SECTIONS SEE [005004] AND [005005]

## Discussion:

[005007] IS THE LOWER FILL OF PROBABLE BOUNDARY OR DRAINAGE DITCH [005004]. IT WAS SLIGHTLY DARKER IN SHADE AND CONTAINED SLIGHTLY MORE STONES THAN [005005]. COLOUR AND COMPACTION SUGGESTS NATURAL SILTATION. FINDS INCLUDE ~~BONE~~ ANIMAL BONE, CBM AND POT SHELDS INDICATING A LATE ILLON AGE OR EARLY ROMAN DATE.


## Interpretation:

LOWER FILL OF DITCH [005004]

## Provisional Date:


LIA / EARLY ROMAN

Excavated By: KWM	Date: 29.7.20	Checked by:	Date:
Recorded By: KWM	Date: 30.7.20	Final Check: EH	Date: 21/2/23

<b>border archaeology</b>		Context Recording Sheet										
	Site: <u>MKE20</u>	Area / Grid: <u>T2006</u>	Context No.: <u>(006001)</u>									
Context Type: <u>DEPOSIT</u>												
Description: <u>TOP SOIL</u>  1) LOOSE 2) DARK GREEN BROWN 3) SILT / CLAY 4) OCC. STONES 5) 0.37m thick 6) QUARLS (006004) (006002) 7) <del>0.37m</del> 0.37m 8) MARIAGE		<b>DEPOSIT</b> - Include: 1.Compaction, 2.Colour, 3.Composition / Particle Size (over 10%), 4.Inclusions (under 10%) occ/mod/freq, 5.Dimensions/Depth and state whether section/max/min/avg, 6.Relationships to other contexts, 7.Other Comments, 8.Method & Conditions, <b>Draw: Sketch Section</b>										
		<b>CUT</b> - Include: 1.Shape in Plan, 2.Corners, 3.Dimensions/Depth and state whether section/max/min/avg, 4.Break of Slope (top), 5.Sides, 6.Break of Slope (base), 7.Base, 8.Orientation, 9.Inclination of Axis, 10.Any Truncations, 11.Fill Numbers, 12.Relationships to other contexts, 13.Other Comments, <b>Draw: Sketch Plan</b>										
		<b>Stratigraphic matrix</b>										
		<table border="1" style="width:100%; height: 100px;"> <tr><td style="width: 33%; height: 30px;"></td><td style="width: 33%; height: 30px;"></td><td style="width: 33%; height: 30px;"></td></tr> <tr><td style="height: 30px;"></td><td style="text-align: center; vertical-align: middle;">(006001)</td><td style="height: 30px;"></td></tr> <tr><td style="height: 30px;"></td><td style="text-align: center; vertical-align: middle;">(006002)</td><td style="height: 30px;"></td></tr> </table>						(006001)			(006002)	
	(006001)											
	(006002)											
<b>Recording</b>												
Section No. <u>006001</u>	Sheet No. <u>006001</u>											
Plan No. <u>CRS</u>	Sheet No.											
Additional No.s	Sheet No.											
<b>Drawing check list (tick if present)</b>												
Permatrace: Plan North Arrow ( ) Section Orientation ( ) Levels ( ) Reduced Levels ( )												
Pre-ex plan: Hand ( ) TS ( ) Section points plotted: Hand ( ) TS ( ) Planning points plotted: Hand ( ) TS ( )												
SD card	Photograph No.s <u>5343-48 TRENCH SHOTS</u> <u>5215-20 (006003)</u>											
<b>Finds (include approx. quantity):</b>		Associated Small Finds No.(s)										
None	Metal											
Pot	Stone											
Bone	Glass											
Organic	CBM											
Other:												
<b>Environmental Samples</b>												
Sample No.:	No. of 10L buckets:	% of Deposit:										
If no samples were taken, please provide the reason:												
			<b>Continue overleaf</b>									
Ref. No. BARS04CR/2016 N.B. All boxes to be completed with an entry, use N/A or 0 where necessary												

Sketch (Include cardinal points and dimensions) and/or Location plan

North



Discussion:

Top Soil

Interpretation:

Top Soil

Provisional Date:

Mopew

Excavated By:

Date:

Checked by:


Date:

Recorded By: NAEMINE

Date: 29/6/10


Final Check: EH

Date: 21/02/23

border archaeology		Context Recording Sheet										
		Site:	MKE020									
		Area / Grid:	T006									
		Context Type:	DORON									
		Context No.:	006002									
<b>Description:</b> NATURAL 1) V. Firm 2) LIGHT BLUE GREY + ORANGE GREY 3) CRACKY SILTY CLAY 4) FREQUENT STONES 5) Cut B1 [006003] ↘ 6) - 7) - 8) MACHINE + BRIGHT + ORY		<b>DEPOSIT</b> - Include: 1.Compaction, 2.Colour, 3.Composition / Particle Size (over 10%), 4.Inclusions (under 10%) occ/mod/freq, 5.Dimensions/Depth and state whether section/max/min/avg, 6.Relationships to other contexts, 7.Other Comments, 8.Method & Conditions, <b>Draw: Sketch Section</b>										
		<b>CUT</b> - Include: 1.Shape in Plan, 2.Corners, 3.Dimensions/Depth and state whether section/max/min/avg, 4.Break of Slope (top), 5.Sides, 6.Break of Slope (base), 7.Base, 8.Orientation, 9.Inclination of Axis, 10.Any Truncations, 11.Fill Numbers, 12.Relationships to other contexts, 13.Other Comments, <b>Draw: Sketch Plan</b>										
		Stratigraphic matrix										
		<table border="1" style="width: 100%; height: 100px;"> <tr> <td style="width: 30%;"></td> <td style="width: 30%; text-align: center;">006003</td> <td style="width: 30%;"></td> </tr> <tr> <td></td> <td style="text-align: center;">006002</td> <td></td> </tr> <tr> <td></td> <td></td> <td></td> </tr> </table>			006003			006002				
	006003											
	006002											
Recording												
Section No.	006001/006002	Sheet No.	006001									
Plan No.	GPS	Sheet No.	GPS									
Additional No.s	-	Sheet No.	-									
<b>Drawing check list (tick if present)</b>												
Permatrace: Plan North Arrow ( ) Section Orientation ( ) Levels ( ) Reduced Levels ( )												
Pre-ex plan: Hand ( ) TS ( ) Section points plotted: Hand ( ) TS ( ) Planning points plotted: Hand ( ) TS ( )												
SD card	Photograph No.s											
	5343-48 TRENCH SHOTS											
	8415-20 [006003]											
Finds (include approx. quantity):		Associated Small Finds No.(s)										
None	Metal											
Pot	Stone											
Bone	Glass											
Organic	CBM											
Other:												
Environmental Samples												
Sample No.:	No. of 10L buckets:	% of Deposit:										
If no samples were taken, please provide the reason:												
			Continue overleaf									
Ref. No. BARS04CR/2016 N.B. All boxes to be completed with an entry, use N/A or 0 where necessary												

Sketch (include cardinal points and dimensions) and/or Location plan

North



Discussion:

NATURAL

Interpretation:

NATURAL

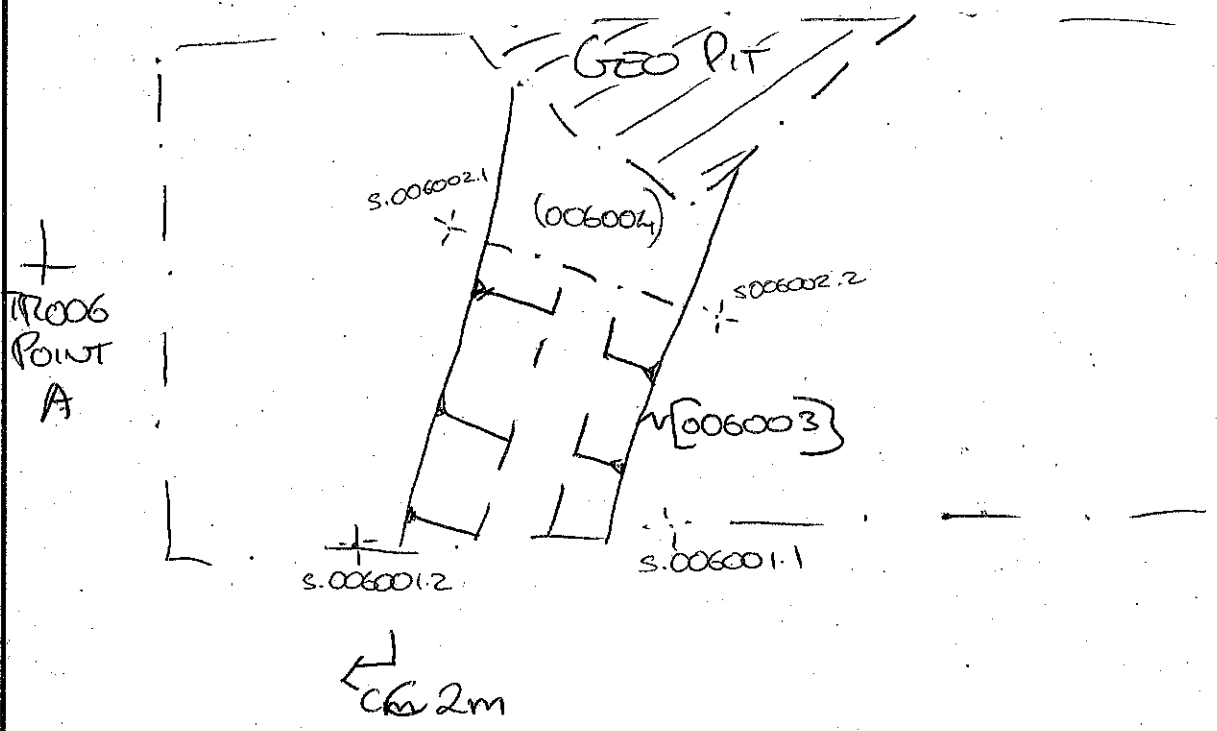
Provisional Date:

Excavated By: MAENNE	Date: 29/7/20	Checked by: SF	Date: 01/10/20
Recorded By: SF	Date: 29/7/20	Final Check: GH	Date: 21/2/23



Sketch (include cardinal points and dimensions) and/or Location plan

North  
↑



Discussion:

GOT OF DITCH, EXTENDS S INTO TRENCHES 004-1005.  
 ROMAN/B BRITISH POTTERY RECOVERED IN TRENCHES TO THE  
 S, BUT NONE WAS RECOVERED IN THIS INSTANCE.  
 POSSIBLY FORMS PART OF A WIDER ENCLOSURE SYSTEM.

Interpretation:

ENCLOSURE / DRAINAGE DITCH

Provisional Date:

ROMANO-BRITISH?

Excavated By: SF

Date:

30/7/20

Checked by: SF

Date:

21/02/23

Recorded By: SF

Date:

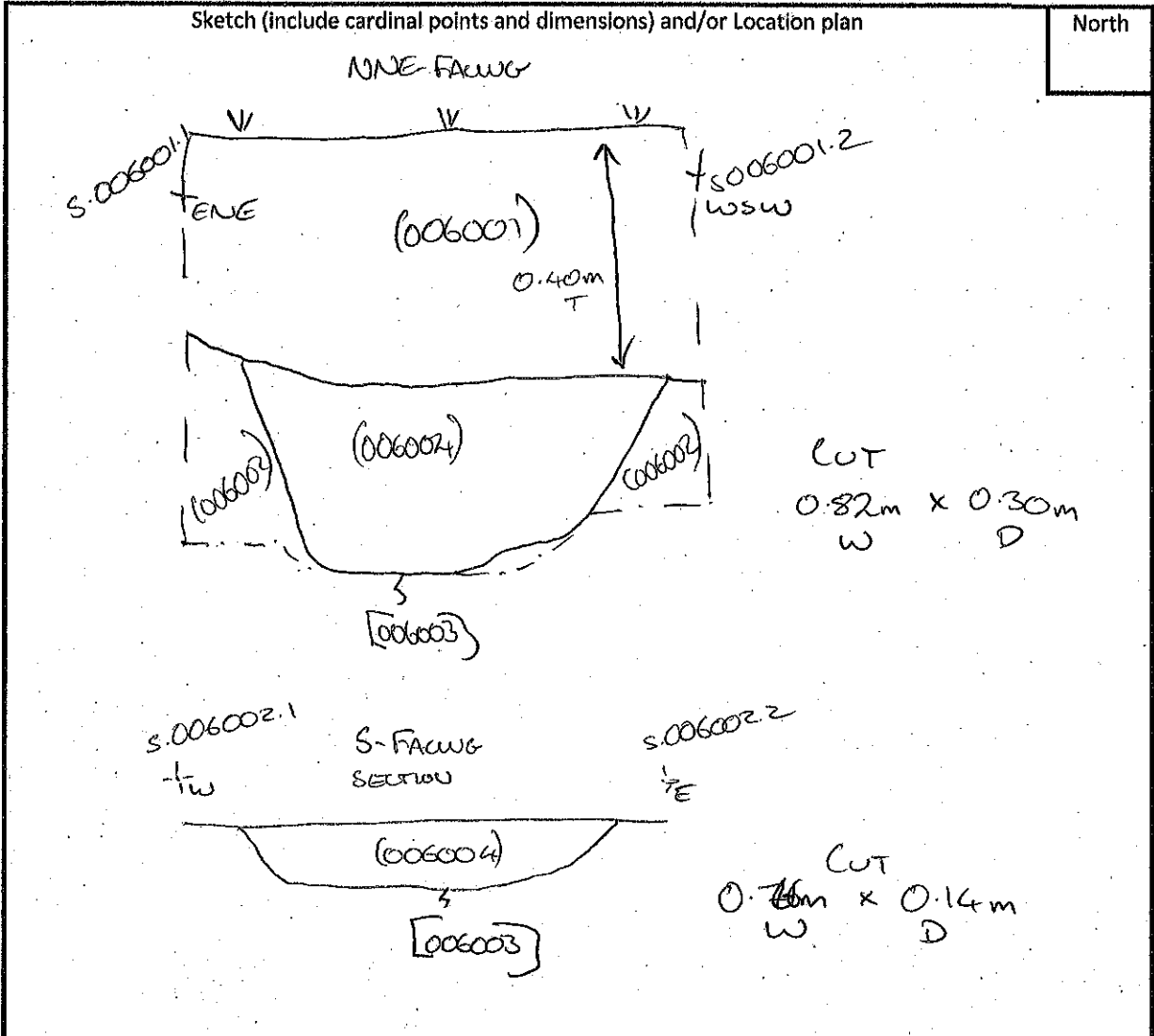
30/7/20

Final Check: EH

Date:

21/02/23

<b>border archaeology</b>		Context Recording Sheet										
<div style="display: flex; justify-content: space-between;"> <div style="display: flex; align-items: center;"> <input checked="" type="checkbox"/> ISO 9001  <small>INTERNATIONAL QUALITY STANDARD</small> </div> <div style="display: flex; align-items: center;"> <input checked="" type="checkbox"/> ISO 14001  <small>ENVIRONMENTAL MANAGEMENT SYSTEM STANDARD</small> </div> <div style="display: flex; align-items: center;"> <input checked="" type="checkbox"/> ISO 45001  <small>SAFETY AND HEALTH MANAGEMENT SYSTEM STANDARD</small> </div> </div>	Site: MKE20	Area / Grid: TR006	Context No.: (006004)									
Context Type: FILL												
<b>Description:</b> 1) Very Firm 2) LIGHT ORANGE GREY 3) CRACKS SURF. CAT 4) FREQUENT STONES 5) >2m L x >0.66m W x 0.30m D 6) SINGLE FILL OF DITCH (006002) 7) SEE DISCUSSION 8) HAND, BRIGHT + DRY.		<b>DEPOSIT</b> - Include: 1.Compaction, 2.Colour, 3.Composition / Particle Size (over 10%), 4.Inclusions (under:10%) occ/mod/freq, 5.Dimensions/Depth and state whether section/max/min/avg, 6.Relationships to other contexts, 7.Other Comments, 8.Method & Conditions, Draw: Sketch Section										
		<b>CUT</b> - Include: 1.Shape in Plan, 2.Corners, 3.Dimensions/Depth and state whether section/max/min/avg, 4.Break of Slope (top), 5.Sides, 6.Break of Slope (base), 7.Base, 8.Orientation, 9.Inclination of Axis, 10.Any Truncations, 11.Fill Numbers, 12.Relationships to other contexts, 13.Other Comments, Draw: Sketch Plan										
		<b>Stratigraphic matrix</b>										
		<table border="1" style="margin: auto; border-collapse: collapse;"> <tr> <td style="width: 30px; height: 30px;"></td> <td style="width: 30px; height: 30px; text-align: center;">(006001)</td> <td style="width: 30px; height: 30px;"></td> </tr> <tr> <td style="width: 30px; height: 30px;"></td> <td style="width: 30px; height: 30px; text-align: center;">(006004)</td> <td style="width: 30px; height: 30px;"></td> </tr> <tr> <td style="width: 30px; height: 30px;"></td> <td style="width: 30px; height: 30px; text-align: center;">(006002)</td> <td style="width: 30px; height: 30px;"></td> </tr> </table>			(006001)			(006004)			(006002)	
	(006001)											
	(006004)											
	(006002)											
<b>Recording</b>												
Section No.	006001, 006002	Sheet No.	006001									
Plan No.	GPS	Sheet No.	GPS									
Additional No.s	-	Sheet No.	-									
Drawing check list (tick if present)												
Permatrace: Plan North Arrow ( ) Section Orientation ( ) Levels ( ) Reduced Levels ( )												
Pre-ex plan: Hand ( ) TS ( ) Section points plotted: Hand ( ) TS ( ) Planning points plotted: Hand ( ) TS ( )												
SD card	Photograph No.s 5415-20 (006002)											
<b>Finds (include approx. quantity):</b>		Associated Small Finds No.(s)										
None <input checked="" type="checkbox"/>	Metal	<input checked="" type="checkbox"/>										
Pot	Stone											
Bone	Glass											
Organic	CBM											
Other:												
<b>Environmental Samples</b>												
Sample No.:	No. of 10L buckets:	% of Deposit:										
If no samples were taken, please provide the reason:												
			Continue overleaf									
Ref. No. BARS04CR/2016 N.B. All boxes to be completed with an entry, use N/A or 0 where necessary												



**Discussion:**

SINGULAR FILL OF DITCH [006003]

VERY SIMILAR TO THE SURROUNDING NATURAL, BUT SLIGHTLY DARKER + SOFTER

NO FINDS, HOWEVER ROMANO-BRITISH POTTERY WAS RECOVERED FROM IR 004+005 WHERE THE DITCH CONTINUES

Interpretation: SINGULAR FILL OF DITCH [006003]		Provisional Date: ROMANO-BRITISH	
Excavated By: SF	Date: 30/7/20	Checked by: SF	Date: 9/10/20
Recorded By: SF	Date: 30/7/20	Final Check: CH	Date: 21/02/23