

SITE CODE 21242	AREA/SUB-DIV. Tr. 1	CATEGORY/TYPE Layer	CONTEXT NO. (1001)
LOCATION	STRATIGRAPHIC MATRIX		GROUPS
	<div style="display: flex; justify-content: space-around;"> <div style="border: 1px solid black; width: 40px; height: 20px;"></div> <div style="border: 1px solid black; width: 40px; height: 20px;"></div> <div style="border: 1px solid black; width: 40px; height: 20px;"></div> </div> <p style="text-align: center;">This context: (1001) Same as: (2001)</p> <div style="display: flex; justify-content: space-around;"> <div style="border: 1px solid black; width: 40px; height: 20px; text-align: center;">(1002)</div> <div style="border: 1px solid black; width: 40px; height: 20px;"></div> <div style="border: 1px solid black; width: 40px; height: 20px;"></div> </div>		SfM NO.
EXCAVATED BY <div style="display: flex; justify-content: space-between;"> <div style="text-align: center;"> MACHINE <input type="checkbox"/> </div> <div style="text-align: center;"> HAND TOOLS <input type="checkbox"/> </div> </div>			
DESCRIPTION Is directly above: (1002) Same as: (2001) Vertical span: 0.10 (avg.) m Colour: dark brownish grey Compaction: dry, loose Composition: sandy silt Lower boundary: clear			
SKETCH	BULK FINDS None		FILL OF
	▲ SPECIAL FINDS		◆ SAMPLES
			LENGTH (m)
			WIDTH (m)
INTERPRETATION Topsoil of Trench 1		VERTICAL SPAN (m) 0.10	SECTIONS
		PLANS	
		Sheet No.	
		PHOTOS Shot No. 6144 File 1	
NAME AND DATE B. Bateman 03/07/23	CHECKED	ACCESSION NO.	

SITE CODE 21242	AREA/SUB-DIV. Tr. 1	CATEGORY/TYPE Layer	CONTEXT NO. (1002)
LOCATION	STRATIGRAPHIC MATRIX		GROUPS
	<div style="display: flex; justify-content: space-around; align-items: center;"> <div style="border: 1px solid black; padding: 2px;">(1001)</div> <div style="border: 1px solid black; width: 40px; height: 20px;"></div> <div style="border: 1px solid black; width: 40px; height: 20px;"></div> </div> <div style="display: flex; justify-content: center; margin: 5px 0;"> This context: <div style="border: 1px solid black; padding: 2px;">(1002)</div> Same as: <div style="border: 1px solid black; padding: 2px;">(2003)</div> </div> <div style="display: flex; justify-content: space-around; align-items: center; margin-top: 5px;"> <div style="border: 1px solid black; padding: 2px;">(1003)</div> <div style="border: 1px solid black; width: 40px; height: 20px;"></div> <div style="border: 1px solid black; width: 40px; height: 20px;"></div> </div>		SfM NO.
EXCAVATED BY <div style="display: flex; justify-content: space-between;"> <div style="text-align: center;"> MACHINE <input type="checkbox"/> </div> <div style="text-align: center;"> HAND TOOLS <input type="checkbox"/> </div> </div>			
DESCRIPTION Is directly above: (1003) Is directly below: (1001) Same as: (2003) Vertical span: 0.20 (avg.) m Colour: mid brownish black Compaction: dry, friable Composition: sandy clay Lower boundary: clear			
SKETCH	BULK FINDS None		FILL OF
	▲ SPECIAL FINDS		◆ SAMPLES
LENGTH (m)			
			WIDTH (m)
			VERTICAL SPAN (m) 0.20
INTERPRETATION Subsoil of Trench 1			SECTIONS
			PLANS
			Sheet No. _____
			PHOTOS <table style="width: 100%; border-collapse: collapse;"> <tr> <td style="width: 50%; border-right: 1px solid black;">Shot No. 6144</td> <td>File 1</td> </tr> </table>
Shot No. 6144	File 1		
NAME AND DATE B. Bateman 03/07/23	CHECKED	ACCESSION NO.	


SITE CODE 21242	AREA/SUB-DIV. Tr. 1	CATEGORY/TYPE Layer	CONTEXT NO. (1003)	
LOCATION	STRATIGRAPHIC MATRIX		GROUPS	
	<div style="display: flex; justify-content: space-around; align-items: center;"> <div style="border: 1px solid black; padding: 2px;">(1002)</div> <div style="border: 1px solid black; width: 40px; height: 20px;"></div> <div style="border: 1px solid black; width: 40px; height: 20px;"></div> </div> <div style="display: flex; justify-content: center; margin-top: 5px;"> <div style="border: 1px solid black; padding: 2px;">(1003)</div> </div> <div style="display: flex; justify-content: space-around; align-items: center; margin-top: 5px;"> <div style="border: 1px solid black; width: 40px; height: 20px;"></div> <div style="border: 1px solid black; width: 40px; height: 20px;"></div> <div style="border: 1px solid black; width: 40px; height: 20px;"></div> </div> <p style="margin-top: 10px;">This context: (1003) Same as: (2004)</p>		SfM NO.	
EXCAVATED BY <div style="display: flex; justify-content: space-between;"> <div style="text-align: center;"> MACHINE <input type="checkbox"/> </div> <div style="text-align: center;"> HAND TOOLS <input type="checkbox"/> </div> </div>				
DESCRIPTION Is directly below: (1002) Same as: (2004) Colour: mid reddish brown Compaction: moist, malleable Composition: sandy clayey silt Inclusions: occasional small to large angular to rounded lithics, evenly distributed Disturbance: none Confidence: fair				
SKETCH	BULK FINDS	FILL OF		
		◆ SAMPLES		
		LENGTH (m)		
		WIDTH (m)		
		VERTICAL SPAN (m)		
INTERPRETATION Natural of Trench 1			▲ SPECIAL FINDS	
			SECTIONS	
			Sheet No.	
			PLANS	
			Sheet No.	
		PHOTOS Shot No. File 6144 1		
NAME AND DATE B. Bateman 03/07/23	CHECKED	ACCESSION NO.		

SITE CODE 21242	AREA/SUB-DIV. Tr. 2	CATEGORY/TYPE Layer	CONTEXT NO. (2001)
LOCATION	STRATIGRAPHIC MATRIX		GROUPS
EXCAVATED BY MACHINE <input type="checkbox"/> HAND TOOLS <input type="checkbox"/>	This context: <input type="text" value="(2001)"/> Same as: <input type="text"/> 		SfM NO.
DESCRIPTION Is directly above: (2002) Vertical span: 0.15 (avg.) m Colour: dark brownish grey Compaction: dry, loose Composition: sandy silt Lower boundary: clear			
SKETCH	BULK FINDS None	FILL OF	
	▲ SPECIAL FINDS	◆ SAMPLES	
		LENGTH (m)	
		WIDTH (m)	
		VERTICAL SPAN (m) 0.15	
INTERPRETATION Topsoil of Trench 2		SECTIONS	
		Sheet No.	
PLANS		Sheet No.	
PHOTOS		Shot No. 6140	File 1
NAME AND DATE B. Bateman 03/07/23	CHECKED	ACCESSION NO.	

SITE CODE 21242	AREA/SUB-DIV. Tr. 2	CATEGORY/TYPE Layer	CONTEXT NO. (2002)
LOCATION	STRATIGRAPHIC MATRIX		GROUPS
	<div style="display: flex; justify-content: space-around; align-items: center;"> <div style="border: 1px solid black; padding: 2px;">(2001)</div> <div style="border: 1px solid black; width: 40px; height: 20px;"></div> <div style="border: 1px solid black; width: 40px; height: 20px;"></div> </div> <div style="display: flex; justify-content: center; margin: 5px 0;"> └─┬─┘ </div> <div style="display: flex; justify-content: center; align-items: center;"> This context: <div style="border: 1px solid black; padding: 2px;">(2002)</div> Same as: <div style="border: 1px solid black; width: 40px; height: 20px;"></div> </div> <div style="display: flex; justify-content: center; margin-top: 5px;"> <div style="border: 1px solid black; padding: 2px;">(2003)</div> <div style="border: 1px solid black; width: 40px; height: 20px;"></div> <div style="border: 1px solid black; width: 40px; height: 20px;"></div> </div>		SfM NO.
EXCAVATED BY			
MACHINE <input type="checkbox"/>	HAND TOOLS <input type="checkbox"/>		
DESCRIPTION			
<p>Is directly above: (2003) Is directly below: (2001)</p> <p>Vertical span: 0.35 (avg.) m Colour: mid orangey brown Compaction: moist, friable Composition: sandy clay Inclusions: moderate small to large lithics, evenly distributed Lower boundary: sharp</p>			
SKETCH	BULK FINDS		FILL OF
	CBM Other BM		◆ SAMPLES
	▲ SPECIAL FINDS		LENGTH (m)
			WIDTH (m)
INTERPRETATION			VERTICAL SPAN (m) 0.35
			SECTIONS
Made ground of Trench 2 Provisional period: Modern (1901 to present) Man made deposit - likely created during levelling of the field.			Sheet No.
			PLANS
NAME AND DATE B. Bateman 03/07/23			Sheet No.
			PHOTOS
CHECKED		ACCESSION NO.	

SITE CODE 21242	AREA/SUB-DIV. Tr. 2	CATEGORY/TYPE Layer	CONTEXT NO. (2003)
LOCATION	STRATIGRAPHIC MATRIX		GROUPS
	<div style="display: flex; justify-content: space-around; align-items: center;"> <div style="border: 1px solid black; padding: 2px;">(2002)</div> <div style="border: 1px solid black; width: 40px; height: 20px;"></div> <div style="border: 1px solid black; width: 40px; height: 20px;"></div> </div> <div style="display: flex; justify-content: center; margin: 5px 0;"> This context: <div style="border: 1px solid black; padding: 2px;">(2003)</div> Same as: <div style="border: 1px solid black; width: 40px; height: 20px; margin-left: 10px;"></div> </div> <div style="display: flex; justify-content: space-around; align-items: center; margin-top: 5px;"> <div style="border: 1px solid black; padding: 2px;">(2004)</div> <div style="border: 1px solid black; width: 40px; height: 20px;"></div> <div style="border: 1px solid black; width: 40px; height: 20px;"></div> </div>		SfM NO.
EXCAVATED BY <div style="display: flex; justify-content: space-between; margin-bottom: 5px;"> <div style="text-align: center;"> MACHINE <input type="checkbox"/> </div> <div style="text-align: center;"> HAND TOOLS <input type="checkbox"/> </div> </div>			
DESCRIPTION Is directly above: (2004) Is directly below: (2002) Vertical span: 0.15 (avg.) m Colour: mid brownish black Compaction: dry, friable Composition: sandy clay Lower boundary: clear			
SKETCH	BULK FINDS None		FILL OF
	▲ SPECIAL FINDS		◆ SAMPLES
			LENGTH (m)
			WIDTH (m)
INTERPRETATION Subsoil of Trench 2 Sub soil		VERTICAL SPAN (m) 0.15	SECTIONS
		Sheet No.	PLANS
		Sheet No.	
NAME AND DATE B. Bateman 03/07/23		CHECKED	PHOTOS Shot No. 6140 File 1
		ACCESSION NO.	

SITE CODE 21242	AREA/SUB-DIV. Tr. 2	CATEGORY/TYPE Layer	CONTEXT NO. (2004)
LOCATION	STRATIGRAPHIC MATRIX		GROUPS
EXCAVATED BY MACHINE <input type="checkbox"/> HAND TOOLS <input type="checkbox"/>	<div style="display: flex; justify-content: space-around; align-items: center;"> <div style="border: 1px solid black; padding: 2px;">(2003)</div> <div style="border: 1px solid black; width: 40px; height: 20px;"></div> <div style="border: 1px solid black; width: 40px; height: 20px;"></div> </div> <div style="display: flex; justify-content: center; align-items: center; margin: 5px 0;"> This context: <div style="border: 1px solid black; padding: 2px;">(2004)</div> Same as: <div style="border: 1px solid black; width: 40px; height: 20px;"></div> </div> <div style="display: flex; justify-content: space-around; align-items: center;"> <div style="border: 1px solid black; width: 40px; height: 20px;"></div> <div style="border: 1px solid black; width: 40px; height: 20px;"></div> <div style="border: 1px solid black; width: 40px; height: 20px;"></div> </div>		SfM NO.
DESCRIPTION Is directly below: (2003) Colour: mid reddish brown Compaction: moist, malleable Composition: sandy clayey silt Inclusions: occasional small to large angular to rounded lithics, evenly distributed Disturbance: none Confidence: fair			
SKETCH	BULK FINDS		FILL OF
			◆ SAMPLES
			LENGTH (m)
	▲ SPECIAL FINDS		WIDTH (m)
			VERTICAL SPAN (m)
INTERPRETATION Natural of Trench 2			SECTIONS
			Sheet No.
			PLANS
			Sheet No.
			PHOTOS
			Shot No. 6140 File 1
NAME AND DATE B. Bateman 03/07/23	CHECKED	ACCESSION NO.	

SITE CODE 21242	AREA/SUB-DIV. Tr. 2	CATEGORY/TYPE Fill	CONTEXT NO. (2006)
LOCATION	STRATIGRAPHIC MATRIX		GROUPS
	<div style="display: flex; justify-content: space-around; align-items: center;"> <div style="border: 1px solid black; padding: 2px;">(2003)</div> <div style="border: 1px solid black; width: 40px; height: 20px;"></div> <div style="border: 1px solid black; width: 40px; height: 20px;"></div> </div> <p style="margin-left: 40px;">This context: (2006) Same as: </p> <div style="display: flex; justify-content: space-around; align-items: center;"> <div style="border: 1px solid black; padding: 2px;">[2005]</div> <div style="border: 1px solid black; width: 40px; height: 20px;"></div> <div style="border: 1px solid black; width: 40px; height: 20px;"></div> </div>		SfM NO.
EXCAVATED BY <div style="display: flex; justify-content: space-between;"> <div style="text-align: center;"> MACHINE <input type="checkbox"/> </div> <div style="text-align: center;"> HAND TOOLS <input checked="" type="checkbox"/> </div> </div>			
DESCRIPTION			
<p>Is directly above: [2005] Is directly below: (2003) Fill of: [2005]</p> <p>Conditions: dim, rainy Confidence: fair</p> <p>Colour: mid brownish grey Compaction: moist, loose Composition: medium silty sand</p> <p>Disturbance: worms Lower boundary: diffuse, wavy Inclusions: rare medium to very large sub-angular to well-rounded pebbles & lithics, evenly distributed</p>			
SECTION	BULK FINDS	FILL OF	
	Bone (5) CBM (1) Metal Wood (1)	[2005]	
	▲ SPECIAL FINDS	◆ SAMPLES	
		LENGTH (m) > 1.80	
		WIDTH (m) 1.10	
		VERTICAL SPAN (m) 0.06	
		SECTIONS 2.01	
		Sheet No. 1	
		PLANS	
		Sheet No.	
		PHOTOS <table style="width: 100%; border-collapse: collapse;"> <tr> <td style="border-right: 1px solid black; padding: 2px;">Shot No. 6141-6143</td> <td style="padding: 2px;">File 1</td> </tr> </table>	
Shot No. 6141-6143	File 1		
NAME AND DATE B. Bateman 03/07/23	CHECKED	ACCESSION NO.	

SITE CODE 21242	AREA/SUB-DIV. Tr. 3	CATEGORY/TYPE Layer	CONTEXT NO. (3001)
LOCATION	STRATIGRAPHIC MATRIX		GROUPS
	<div style="display: flex; justify-content: space-around; align-items: center;"> <div style="border: 1px solid black; width: 40px; height: 20px; margin: 5px;"></div> <div style="border: 1px solid black; width: 40px; height: 20px; margin: 5px;"></div> <div style="border: 1px solid black; width: 40px; height: 20px; margin: 5px;"></div> </div> <p style="text-align: center;">This context: (3001) Same as: (2001)</p> <div style="display: flex; justify-content: space-around; align-items: center;"> <div style="border: 1px solid black; width: 40px; height: 20px; margin: 5px;"></div> <div style="border: 1px solid black; width: 40px; height: 20px; margin: 5px; text-align: center;">(3002)</div> <div style="border: 1px solid black; width: 40px; height: 20px; margin: 5px;"></div> </div>		SfM NO.
EXCAVATED BY <div style="display: flex; justify-content: space-between;"> <div style="text-align: center;"> MACHINE <input type="checkbox"/> </div> <div style="text-align: center;"> HAND TOOLS <input type="checkbox"/> </div> </div>			
DESCRIPTION Same as: (2001), (1001), (4001) Vertical span: 0.15 (avg.) m Colour: dark brownish grey Compaction: dry, loose Composition: sandy silt Lower boundary: clear			
SKETCH	BULK FINDS None		FILL OF
	▲ SPECIAL FINDS		◆ SAMPLES
			LENGTH (m)
			WIDTH (m)
INTERPRETATION Topsoil of Trench 3		VERTICAL SPAN (m) 0.15	SECTIONS
		PLANS	
		PHOTOS	
		Shot No. 6146	File 1
NAME AND DATE B. Bateman 03/07/23	CHECKED	ACCESSION NO.	

SITE CODE 21242	AREA/SUB-DIV. Tr. 3	CATEGORY/TYPE Layer	CONTEXT NO. (3002)
LOCATION	STRATIGRAPHIC MATRIX		GROUPS
	<div style="display: flex; justify-content: space-around; align-items: center;"> <div style="border: 1px solid black; padding: 2px;">(3001)</div> <div style="border: 1px solid black; width: 40px; height: 20px;"></div> <div style="border: 1px solid black; width: 40px; height: 20px;"></div> </div> <div style="display: flex; justify-content: center; margin-top: 5px;"> <div style="border: 1px solid black; padding: 2px;">(3002)</div> </div> <div style="display: flex; justify-content: space-around; margin-top: 5px;"> <div style="border: 1px solid black; width: 40px; height: 20px;"></div> <div style="border: 1px solid black; width: 40px; height: 20px;"></div> <div style="border: 1px solid black; width: 40px; height: 20px;"></div> </div> <p style="margin-top: 5px;">This context: (3002) Same as: (2002)</p>		SfM NO.
EXCAVATED BY <div style="display: flex; justify-content: space-between;"> <div style="text-align: center;"> MACHINE <input type="checkbox"/> </div> <div style="text-align: center;"> HAND TOOLS <input type="checkbox"/> </div> </div>			
DESCRIPTION Is directly below: (3001) Same as: (2002) Vertical span: 0.25 (avg.) m Colour: mid orangey brown Compaction: moist, friable Composition: sandy clay Inclusions: moderate small to large lithics, evenly distributed Lower boundary: sharp			
SKETCH	BULK FINDS CBM Other BM		FILL OF
	▲ SPECIAL FINDS		◆ SAMPLES
			LENGTH (m)
			WIDTH (m)
			VERTICAL SPAN (m) 0.25
INTERPRETATION Made ground of Trench 3 Made Ground.			SECTIONS
			Sheet No.
			PLANS
			Sheet No.
			PHOTOS
			<div style="text-align: center;"> Shot No. 6146 </div> <div style="text-align: center;"> File 1 </div>
NAME AND DATE B. Bateman 03/07/23	CHECKED	ACCESSION NO.	

SITE CODE 21242	AREA/SUB-DIV. Tr. 3	CATEGORY/TYPE Layer	CONTEXT NO. (3003)
LOCATION	STRATIGRAPHIC MATRIX		GROUPS
EXCAVATED BY	<div style="display: flex; justify-content: space-around; align-items: center;"> <div style="text-align: center;">(3001)</div> <div style="text-align: center;">(3002)</div> <div style="border: 1px solid black; width: 40px; height: 20px;"></div> </div> <div style="display: flex; justify-content: center; align-items: center; margin: 5px 0;"> This context: <div style="border: 1px solid black; padding: 2px 5px;">(3003)</div> Same as: <div style="border: 1px solid black; padding: 2px 5px;">(2003)</div> </div> <div style="display: flex; justify-content: space-around; align-items: center; margin-top: 5px;"> <div style="border: 1px solid black; width: 40px; height: 20px;"></div> <div style="border: 1px solid black; width: 40px; height: 20px;"></div> <div style="border: 1px solid black; width: 40px; height: 20px;"></div> </div>		SfM NO.
<div style="display: flex; justify-content: space-between;"> <div style="text-align: center;"> MACHINE <input type="checkbox"/> </div> <div style="text-align: center;"> HAND TOOLS <input type="checkbox"/> </div> </div>	DESCRIPTION		
<p>Is directly below: (3001), (3002) Same as: (2003)</p> <p>Vertical span: 0.20 to 0.35 m Colour: mid brownish black Compaction: dry, friable Composition: sandy clay Lower boundary: clear</p>			
SKETCH	BULK FINDS None	FILL OF	
		◆ SAMPLES	
		LENGTH (m)	
		WIDTH (m)	
		VERTICAL SPAN (m) 0.20 to 0.35	
		SECTIONS	
INTERPRETATION Subsoil of Trench 3		Sheet No.	
		PLANS	
		Sheet No.	
		PHOTOS	
		Shot No. 6146	File 1
NAME AND DATE B. Bateman 03/07/23	CHECKED	ACCESSION NO.	

SITE CODE 21242	AREA/SUB-DIV. Tr. 3	CATEGORY/TYPE Layer	CONTEXT NO. (3004)
LOCATION	STRATIGRAPHIC MATRIX		GROUPS
	<div style="display: flex; justify-content: space-around; align-items: center;"> <div style="border: 1px solid black; padding: 2px;">(3003)</div> <div style="border: 1px solid black; width: 40px; height: 20px;"></div> <div style="border: 1px solid black; width: 40px; height: 20px;"></div> </div> <div style="display: flex; justify-content: center; margin-top: 5px;"> This context: <div style="border: 1px solid black; padding: 2px;">(3004)</div> Same as: <div style="border: 1px solid black; width: 40px; height: 20px; margin-left: 10px;"></div> </div> <div style="display: flex; justify-content: space-around; margin-top: 10px;"> <div style="border: 1px solid black; width: 40px; height: 20px;"></div> <div style="border: 1px solid black; width: 40px; height: 20px;"></div> <div style="border: 1px solid black; width: 40px; height: 20px;"></div> </div>		SfM NO.
EXCAVATED BY <div style="display: flex; justify-content: space-between;"> <div style="text-align: center;"> MACHINE <input type="checkbox"/> </div> <div style="text-align: center;"> HAND TOOLS <input type="checkbox"/> </div> </div>			
DESCRIPTION Is directly below: (3003) Colour: mid orangey brown Compaction: dry, friable Composition: medium silty sand Inclusions: occasional small to very large sub-angular to well-rounded lithics, evenly distributed Disturbance: none			
SKETCH	BULK FINDS	FILL OF	
		◆ SAMPLES	
	▲ SPECIAL FINDS	LENGTH (m)	
		WIDTH (m)	
INTERPRETATION Natural of Trench 3 Natural		VERTICAL SPAN (m)	
		SECTIONS	
		Sheet No.	
		PLANS	
PHOTOS		Shot No.	File
		6146	1
NAME AND DATE B. Bateman 03/07/23	CHECKED	ACCESSION NO.	

SITE CODE 21242	AREA/SUB-DIV. Tr. 4	CATEGORY/TYPE Layer	CONTEXT NO. (4001)
LOCATION	STRATIGRAPHIC MATRIX		GROUPS
	<div style="display: flex; justify-content: space-around; align-items: center;"> <div style="border: 1px solid black; width: 40px; height: 20px; margin: 5px;"></div> <div style="border: 1px solid black; width: 40px; height: 20px; margin: 5px;"></div> <div style="border: 1px solid black; width: 40px; height: 20px; margin: 5px;"></div> </div> <p style="text-align: center;">This context: (4001) Same as: (2001)</p> <div style="display: flex; justify-content: space-around; align-items: center;"> <div style="border: 1px solid black; width: 40px; height: 20px; margin: 5px;">(4002)</div> <div style="border: 1px solid black; width: 40px; height: 20px; margin: 5px;">(4003)</div> <div style="border: 1px solid black; width: 40px; height: 20px; margin: 5px;"></div> </div>		SfM NO.
EXCAVATED BY <div style="display: flex; justify-content: space-between;"> <div style="text-align: center;"> MACHINE <input type="checkbox"/> </div> <div style="text-align: center;"> HAND TOOLS <input type="checkbox"/> </div> </div>			
DESCRIPTION Is directly above: (4002), (4003) Same as: (2001) Vertical span: 0.10 to 0.25 m Colour: dark brownish grey Compaction: dry, loose Composition: sandy silt Lower boundary: clear			
SKETCH	BULK FINDS None		FILL OF
	▲ SPECIAL FINDS		◆ SAMPLES
LENGTH (m)			
INTERPRETATION Topsoil of Trench 4 Topsoil			WIDTH (m)
			VERTICAL SPAN (m) 0.10 to 0.25
			SECTIONS
			Sheet No.
			PLANS
			Sheet No.
			PHOTOS
			Shot No. 6145
NAME AND DATE B. Bateman 03/07/23	CHECKED	ACCESSION NO.	

SITE CODE 21242	AREA/SUB-DIV. Tr. 4	CATEGORY/TYPE Layer	CONTEXT NO. (4002)
LOCATION	STRATIGRAPHIC MATRIX		GROUPS
	<div style="display: flex; justify-content: space-around; align-items: center;"> <div style="border: 1px solid black; padding: 2px;">(4001)</div> <div style="border: 1px solid black; width: 40px; height: 20px;"></div> <div style="border: 1px solid black; width: 40px; height: 20px;"></div> </div> <div style="display: flex; justify-content: center; margin: 5px 0;"> This context: <div style="border: 1px solid black; padding: 2px;">(4002)</div> Same as: <div style="border: 1px solid black; padding: 2px;">(2002)</div> </div> <div style="display: flex; justify-content: space-around; align-items: center; margin-top: 5px;"> <div style="border: 1px solid black; padding: 2px;">(4003)</div> <div style="border: 1px solid black; width: 40px; height: 20px;"></div> <div style="border: 1px solid black; width: 40px; height: 20px;"></div> </div>		SfM NO.
EXCAVATED BY <div style="display: flex; justify-content: space-between;"> <div style="text-align: center;"> MACHINE <input type="checkbox"/> </div> <div style="text-align: center;"> HAND TOOLS <input type="checkbox"/> </div> </div>			
DESCRIPTION Is directly above: (4003) Is directly below: (4001) Same as: (2002) Vertical span: 0.15 (avg.) m Colour: mid orangey brown Compaction: moist, friable Composition: sandy clay Inclusions: moderate small to large lithics, evenly distributed Lower boundary: sharp			
SKETCH	BULK FINDS CBM Other BM		FILL OF
	▲ SPECIAL FINDS		◆ SAMPLES
			LENGTH (m)
			WIDTH (m)
			VERTICAL SPAN (m) 0.15
INTERPRETATION Made Ground of Trench 4 Made groud. Possibly associated with levelling of the playing fields.			SECTIONS
			Sheet No.
			PLANS
			Sheet No.
			PHOTOS
			Shot No. File 6145 1
NAME AND DATE B. Bateman 03/07/23	CHECKED	ACCESSION NO.	

SITE CODE 21242	AREA/SUB-DIV. Tr. 4	CATEGORY/TYPE Layer	CONTEXT NO. (4003)
LOCATION	STRATIGRAPHIC MATRIX		GROUPS
	<div style="display: flex; justify-content: space-around; align-items: center;"> <div style="border: 1px solid black; padding: 2px;">(4001)</div> <div style="border: 1px solid black; padding: 2px;">(4002)</div> <div style="border: 1px solid black; width: 40px; height: 20px;"></div> </div> <div style="display: flex; justify-content: center; margin: 5px 0;"> This context: <div style="border: 1px solid black; padding: 2px;">(4003)</div> Same as: <div style="border: 1px solid black; padding: 2px; margin-left: 20px;">(2003)</div> </div> <div style="display: flex; justify-content: space-around; align-items: center; margin-top: 5px;"> <div style="border: 1px solid black; padding: 2px;">(4004)</div> <div style="border: 1px solid black; width: 40px; height: 20px;"></div> <div style="border: 1px solid black; width: 40px; height: 20px;"></div> </div>		SfM NO.
EXCAVATED BY <div style="display: flex; justify-content: space-between;"> <div style="text-align: center;"> MACHINE <input type="checkbox"/> </div> <div style="text-align: center;"> HAND TOOLS <input type="checkbox"/> </div> </div>			
DESCRIPTION Is directly above: (4004) Is directly below: (4001), (4002) Same as: (2003) Vertical span: 0.15 to 0.45 m Colour: mid brownish black Compaction: dry, friable Composition: sandy clay Lower boundary: clear			
SKETCH	BULK FINDS None		FILL OF
	▲ SPECIAL FINDS		◆ SAMPLES
			LENGTH (m)
			WIDTH (m)
INTERPRETATION Subsoil of Trench 4 Paleosoil		VERTICAL SPAN (m) 0.15 to 0.45	SECTIONS
		PLANS	
		PHOTOS	
		Shot No. 6145	File 1
NAME AND DATE B. Bateman 03/07/23	CHECKED	ACCESSION NO.	

SITE CODE 21242	AREA/SUB-DIV. Tr. 4	CATEGORY/TYPE Layer	CONTEXT NO. (4004)		
LOCATION	STRATIGRAPHIC MATRIX		GROUPS		
EXCAVATED BY	<div style="display: flex; justify-content: space-around; align-items: center;"> <div style="text-align: center;">(4003)</div> <div style="border: 1px solid black; width: 40px; height: 20px;"></div> <div style="border: 1px solid black; width: 40px; height: 20px;"></div> </div> <div style="display: flex; justify-content: center; margin-top: 5px;"> <div style="text-align: center;">↓</div> </div> <div style="display: flex; justify-content: space-between; align-items: center;"> <div style="text-align: center;">This context: (4004)</div> <div style="text-align: center;">Same as: (2004)</div> </div> <div style="display: flex; justify-content: center; margin-top: 5px;"> <div style="text-align: center;">↓</div> </div> <div style="display: flex; justify-content: space-around; align-items: center;"> <div style="border: 1px solid black; width: 40px; height: 20px;"></div> <div style="border: 1px solid black; width: 40px; height: 20px;"></div> <div style="border: 1px solid black; width: 40px; height: 20px;"></div> </div>		SfM NO.		
EXCAVATED BY <div style="display: flex; justify-content: space-between; align-items: center;"> <div style="text-align: center;"> MACHINE <input type="checkbox"/> </div> <div style="text-align: center;"> HAND TOOLS <input type="checkbox"/> </div> </div>					
DESCRIPTION Is directly below: (4003) Same as: (2004) Colour: mid reddish brown Compaction: moist, malleable Composition: sandy clayey silt Inclusions: occasional small to large angular to rounded lithics, evenly distributed Disturbance: none Confidence: fair					
SKETCH	BULK FINDS		FILL OF		
			◆ SAMPLES		
			LENGTH (m)		
	▲ SPECIAL FINDS		WIDTH (m)		
			VERTICAL SPAN (m)		
INTERPRETATION			SECTIONS		
Natural of Trench 4			Sheet No.		
			PLANS		
			Sheet No.		
			PHOTOS		
			<table style="width: 100%; border-collapse: collapse;"> <tr> <td style="width: 50%; border-right: 1px solid black; padding: 2px;">Shot No. 6145</td> <td style="padding: 2px;">File 1</td> </tr> </table>	Shot No. 6145	File 1
Shot No. 6145	File 1				
NAME AND DATE B. Bateman 03/07/23	CHECKED	ACCESSION NO.			

SITE CODE 21242	AREA/SUB-DIV. Tr. 5	CATEGORY/TYPE Layer	CONTEXT NO. (5001)
LOCATION	STRATIGRAPHIC MATRIX		GROUPS
EXCAVATED BY MACHINE <input type="checkbox"/> HAND TOOLS <input type="checkbox"/>	<div style="display: flex; justify-content: space-around; align-items: center;"> <div style="border: 1px solid black; width: 40px; height: 20px;"></div> <div style="border: 1px solid black; width: 40px; height: 20px;"></div> <div style="border: 1px solid black; width: 40px; height: 20px;"></div> </div> <p style="margin: 5px 0;">This context: (5001) Same as: (4001)</p> <div style="display: flex; justify-content: space-around; align-items: center;"> <div style="border: 1px solid black; width: 40px; height: 20px; padding: 2px;">(5002)</div> <div style="border: 1px solid black; width: 40px; height: 20px;"></div> <div style="border: 1px solid black; width: 40px; height: 20px;"></div> </div>		SfM NO.
DESCRIPTION Is directly above: (5002) Same as: (4001) Vertical span: 0.26 (avg.) m Colour: dark brownish grey Compaction: dry, loose Composition: sandy silt Lower boundary: clear			
SKETCH	BULK FINDS None		FILL OF
			◆ SAMPLES
			LENGTH (m)
	▲ SPECIAL FINDS		WIDTH (m)
INTERPRETATION Topsoil of Trench 5 Grassland topsoil			VERTICAL SPAN (m) 0.26
			SECTIONS
			PLANS
			PHOTOS Shot No. 6156-6157 File -
NAME AND DATE J. Price 05/07/23	CHECKED	ACCESSION NO.	

SITE CODE 21242	AREA/SUB-DIV. Tr. 5	CATEGORY/TYPE Layer	CONTEXT NO. (5002)
LOCATION	STRATIGRAPHIC MATRIX		GROUPS
EXCAVATED BY	<div style="display: flex; justify-content: space-around; align-items: center;"> <div style="text-align: center;">(5001)</div> <div style="text-align: center;">[]</div> <div style="text-align: center;">[]</div> </div> <p style="margin-left: 20px;">This context: (5002) Same as: (4003)</p> <div style="display: flex; justify-content: space-around; align-items: center;"> <div style="text-align: center;">(5003)</div> <div style="text-align: center;">[]</div> <div style="text-align: center;">[]</div> </div>		SfM NO.
<p>EXCAVATED BY</p> <p>MACHINE HAND TOOLS</p> <p style="text-align: center;">[] []</p>			
<p>DESCRIPTION</p> <p>Is directly above: (5003) Is directly below: (5001) Same as: (4003)</p> <p>Vertical span: 0.16 (avg.) m Colour: mid orangey brown Compaction: dry, friable Composition: sandy clay Lower boundary: clear</p>			
SKETCH	<p>BULK FINDS</p> <p>None</p>		FILL OF
		◆ SAMPLES	
		LENGTH (m)	
		WIDTH (m)	
		VERTICAL SPAN (m) 0.16	
		SECTION	
INTERPRETATION Subsoil of Trench 5 Subsoil		PLANS	
		Sheet No.	
		<p>PHOTOS</p> <table style="width: 100%; border-collapse: collapse;"> <tr> <td style="width: 50%; border-right: 1px solid black; padding: 2px;">Shot No. 6156-6157</td> <td style="width: 50%; padding: 2px;">File -</td> </tr> </table>	
Shot No. 6156-6157	File -		
NAME AND DATE J. Price 05/07/23	CHECKED	ACCESSION NO.	

SITE CODE 21242	AREA/SUB-DIV. Tr. 5	CATEGORY/TYPE Layer	CONTEXT NO. (5003)
LOCATION	STRATIGRAPHIC MATRIX		GROUPS
	<div style="display: flex; justify-content: space-around; align-items: center;"> <div style="border: 1px solid black; padding: 2px;">(5002)</div> <div style="border: 1px solid black; width: 40px; height: 20px;"></div> <div style="border: 1px solid black; width: 40px; height: 20px;"></div> </div> <div style="display: flex; justify-content: center; margin-top: 5px;"> <div style="border: 1px solid black; padding: 2px;">(5003)</div> </div> <div style="display: flex; justify-content: space-between; margin-top: 5px;"> This context: Same as: </div> <div style="display: flex; justify-content: space-around; margin-top: 5px;"> <div style="border: 1px solid black; width: 40px; height: 20px;"></div> <div style="border: 1px solid black; width: 40px; height: 20px;"></div> <div style="border: 1px solid black; width: 40px; height: 20px;"></div> </div>		<div style="border: 1px solid black; padding: 2px; width: 60px;">(4004)</div>
EXCAVATED BY			SfM NO.
<div style="display: flex; justify-content: space-between;"> <div style="text-align: center;"> MACHINE <input type="checkbox"/></div> <div style="text-align: center;"> HAND TOOLS <input type="checkbox"/></div> </div>			
DESCRIPTION			
<p>Is directly below: (5002) Same as: (4004)</p> <p>Colour: mid reddish brown Compaction: moist, malleable Composition: sandy clayey silt Inclusions: occasional small to large angular to rounded lithics, evenly distributed Disturbance: none Confidence: fair</p>			
SKETCH	BULK FINDS		FILL OF
			◆ SAMPLES
	▲ SPECIAL FINDS		LENGTH (m)
			WIDTH (m)
			VERTICAL SPAN (m)
INTERPRETATION			SECTIONS
			Sheet No.
			PLANS
			Sheet No.
			PHOTOS
			<div style="display: flex; justify-content: space-between;"> <div style="text-align: center;"> Shot No. 6156-6157 </div> <div style="text-align: center;"> File - </div> </div>
NAME AND DATE	CHECKED	ACCESSION NO.	
J. Price 05/07/23			

SITE CODE 21242	AREA/SUB-DIV. Tr. 6	CATEGORY/TYPE Layer	CONTEXT NO. (6001)
LOCATION	STRATIGRAPHIC MATRIX		GROUPS
	<div style="display: flex; justify-content: space-around;"> <div style="border: 1px solid black; width: 40px; height: 20px;"></div> <div style="border: 1px solid black; width: 40px; height: 20px;"></div> <div style="border: 1px solid black; width: 40px; height: 20px;"></div> </div> <p style="text-align: center;">This context: (6001) Same as: (5001)</p> <div style="display: flex; justify-content: space-around;"> <div style="border: 1px solid black; width: 40px; height: 20px; text-align: center;">(6002)</div> <div style="border: 1px solid black; width: 40px; height: 20px;"></div> <div style="border: 1px solid black; width: 40px; height: 20px;"></div> </div>		SfM NO.
EXCAVATED BY <div style="display: flex; justify-content: space-between;"> <div style="text-align: center;"> MACHINE <input type="checkbox"/> </div> <div style="text-align: center;"> HAND TOOLS <input type="checkbox"/> </div> </div>			
DESCRIPTION Is directly above: (6002) Same as: (5001) Vertical span: 0.28 (avg.) m Colour: dark brownish grey Compaction: dry, loose Composition: sandy silt Lower boundary: clear			
SKETCH	BULK FINDS None		FILL OF
	▲ SPECIAL FINDS		◆ SAMPLES
			LENGTH (m)
			WIDTH (m)
INTERPRETATION Topsoil of Trench 6 Topsoil		VERTICAL SPAN (m) 0.28	SECTIONS
		PLANS	
		PHOTOS	
		Shot No. 6158	File -
NAME AND DATE J. Price 05/07/23	CHECKED	ACCESSION NO.	

SITE CODE 21242	AREA/SUB-DIV. Tr. 6	CATEGORY/TYPE Layer	CONTEXT NO. (6002)
LOCATION	STRATIGRAPHIC MATRIX		GROUPS
	<div style="display: flex; justify-content: space-around; align-items: center;"> <div style="border: 1px solid black; padding: 2px;">(6001)</div> <div style="border: 1px solid black; width: 40px; height: 20px;"></div> <div style="border: 1px solid black; width: 40px; height: 20px;"></div> </div> <div style="display: flex; justify-content: center; margin: 5px 0;"> This context: <div style="border: 1px solid black; padding: 2px;">(6002)</div> Same as: <div style="border: 1px solid black; padding: 2px; margin-left: 20px;">(5002)</div> </div> <div style="display: flex; justify-content: space-around; align-items: center; margin-top: 5px;"> <div style="border: 1px solid black; padding: 2px;">(6003)</div> <div style="border: 1px solid black; width: 40px; height: 20px;"></div> <div style="border: 1px solid black; width: 40px; height: 20px;"></div> </div>		SfM NO.
EXCAVATED BY <div style="display: flex; justify-content: space-between;"> <div style="text-align: center;"> MACHINE <input type="checkbox"/> </div> <div style="text-align: center;"> HAND TOOLS <input type="checkbox"/> </div> </div>			
DESCRIPTION Is directly above: (6003) Is directly below: (6001) Same as: (5002) Vertical span: 0.16 (avg.) m Colour: mid orangey brown Compaction: dry, friable Composition: sandy clay Inclusions: moderate small to medium well-rounded spheroidal pebbles, evenly distributed Lower boundary: clear			
SKETCH	BULK FINDS None		FILL OF
	▲ SPECIAL FINDS		◆ SAMPLES
LENGTH (m)			
			WIDTH (m)
			VERTICAL SPAN (m) 0.16
INTERPRETATION Subsoil of Trench 6 Subsoil			SECTIONS
			Sheet No.
			PLANS
			Sheet No.
			PHOTOS
			Shot No. 6158 File -
NAME AND DATE J. Price 05/07/23	CHECKED	ACCESSION NO.	

SITE CODE 21242	AREA/SUB-DIV. Tr. 6	CATEGORY/TYPE Layer	CONTEXT NO. (6003)
LOCATION	STRATIGRAPHIC MATRIX		GROUPS
	<div style="display: flex; justify-content: space-around; align-items: center;"> <div style="border: 1px solid black; padding: 2px;">(6002)</div> <div style="border: 1px solid black; width: 40px; height: 20px;"></div> <div style="border: 1px solid black; width: 40px; height: 20px;"></div> </div> <div style="display: flex; justify-content: center; margin-top: 5px;"> <div style="border: 1px solid black; padding: 2px;">(6003)</div> </div> <div style="display: flex; justify-content: space-around; align-items: center; margin-top: 5px;"> <div style="border: 1px solid black; width: 40px; height: 20px;"></div> <div style="border: 1px solid black; width: 40px; height: 20px;"></div> <div style="border: 1px solid black; width: 40px; height: 20px;"></div> </div>		SfM NO.
EXCAVATED BY <div style="display: flex; justify-content: space-between;"> <div style="text-align: center;"> MACHINE <input type="checkbox"/> </div> <div style="text-align: center;"> HAND TOOLS <input type="checkbox"/> </div> </div>		This context:	Same as:
DESCRIPTION Is directly below: (6002) Same as: (5003) Colour: mid reddish brown Compaction: moist, malleable Composition: sandy clayey silt Inclusions: occasional small to large angular to rounded lithics, evenly distributed Disturbance: none Confidence: fair			
SKETCH	BULK FINDS	FILL OF	
		◆ SAMPLES	
		LENGTH (m)	
		WIDTH (m)	
		VERTICAL SPAN (m)	
INTERPRETATION Natural of Trench 6 Natural substrate		▲ SPECIAL FINDS	
		SECTIONS	
		Sheet No.	
		PLANS	
		Sheet No.	
		PHOTOS Shot No. 6158 File -	
NAME AND DATE J. Price 05/07/23	CHECKED	ACCESSION NO.	

SITE CODE 21242	AREA/SUB-DIV. Tr. 8	CATEGORY/TYPE Layer	CONTEXT NO. (8001)
LOCATION	STRATIGRAPHIC MATRIX		GROUPS
	<div style="display: flex; justify-content: space-around;"> <div style="border: 1px solid black; width: 40px; height: 20px;"></div> <div style="border: 1px solid black; width: 40px; height: 20px;"></div> <div style="border: 1px solid black; width: 40px; height: 20px;"></div> </div> <p style="text-align: center;">This context: (8001) Same as: (1001)</p> <div style="display: flex; justify-content: space-around;"> <div style="border: 1px solid black; width: 40px; height: 20px; text-align: center;">(8002)</div> <div style="border: 1px solid black; width: 40px; height: 20px;"></div> <div style="border: 1px solid black; width: 40px; height: 20px;"></div> </div>		SfM NO.
EXCAVATED BY <div style="display: flex; justify-content: space-between;"> <div style="text-align: center;"> MACHINE <input type="checkbox"/> </div> <div style="text-align: center;"> HAND TOOLS <input type="checkbox"/> </div> </div>			
DESCRIPTION Is directly above: (8002) Same as: (1001) Vertical span: 0.27 (avg.) m Colour: dark brownish grey Compaction: dry, loose Composition: sandy silt Inclusions: occasional small to medium well-rounded spheroidal pebbles, evenly distributed Lower boundary: clear			
SKETCH	BULK FINDS None		FILL OF
	▲ SPECIAL FINDS		◆ SAMPLES
			LENGTH (m)
			WIDTH (m)
INTERPRETATION Topsoil of Trench 8 Grassland topsoil for school fields		VERTICAL SPAN (m) 0.27	SECTIONS
		PLANS	
		PHOTOS	
NAME AND DATE J. Price 04/07/23		CHECKED	ACCESSION NO.
		Sheet No. Shot No. 6147-6148 File -	

SITE CODE 21242	AREA/SUB-DIV. Tr. 8	CATEGORY/TYPE Layer	CONTEXT NO. (8002)
LOCATION	STRATIGRAPHIC MATRIX		GROUPS
	<div style="display: flex; justify-content: space-around; align-items: center;"> <div style="border: 1px solid black; padding: 2px;">(8001)</div> <div style="border: 1px solid black; width: 40px; height: 20px;"></div> <div style="border: 1px solid black; width: 40px; height: 20px;"></div> </div> <div style="display: flex; justify-content: center; margin: 5px 0;"> └─┬─┘ </div> <div style="display: flex; justify-content: space-between; align-items: center;"> This context: <div style="border: 1px solid black; padding: 2px;">(8002)</div> Same as: <div style="border: 1px solid black; width: 40px; height: 20px; margin-left: 10px;"></div> </div> <div style="display: flex; justify-content: space-around; align-items: center; margin-top: 5px;"> <div style="border: 1px solid black; padding: 2px;">(8003)</div> <div style="border: 1px solid black; width: 40px; height: 20px;"></div> <div style="border: 1px solid black; width: 40px; height: 20px;"></div> </div>		SfM NO.
EXCAVATED BY <div style="display: flex; justify-content: space-between;"> <div style="text-align: center;"> MACHINE <input type="checkbox"/> </div> <div style="text-align: center;"> HAND TOOLS <input type="checkbox"/> </div> </div>			
DESCRIPTION Is directly above: (8003) Is directly below: (8001) Vertical span: 0.18 (avg.) m Colour: mid brownish orange Compaction: dry, friable Composition: sandy silt Inclusions: rare small well-rounded spheroidal pebbles, evenly distributed Disturbance: none Lower boundary: clear			
SKETCH	BULK FINDS None		FILL OF
	▲ SPECIAL FINDS		◆ SAMPLES
LENGTH (m)			
			WIDTH (m)
			VERTICAL SPAN (m) 0.18
INTERPRETATION Made ground of Trench 8 Provisional period: Modern (1901 to present) Modern levelling layer if redeposited natural.			SECTIONS
			Sheet No.
			PLANS
			Sheet No.
			PHOTOS
			Shot No. 6147-6148 File -
NAME AND DATE J. Price 04/07/23	CHECKED	ACCESSION NO.	

SITE CODE 21242	AREA/SUB-DIV. Tr. 8	CATEGORY/TYPE Layer	CONTEXT NO. (8003)
LOCATION	STRATIGRAPHIC MATRIX		GROUPS
	<div style="display: flex; justify-content: space-around; align-items: center;"> <div style="border: 1px solid black; padding: 2px;">(8002)</div> <div style="border: 1px solid black; width: 40px; height: 20px;"></div> <div style="border: 1px solid black; width: 40px; height: 20px;"></div> </div> <p style="text-align: center;">This context: (8003) Same as: </p> <div style="display: flex; justify-content: space-around; align-items: center;"> <div style="border: 1px solid black; padding: 2px;">(8004)</div> <div style="border: 1px solid black; width: 40px; height: 20px;"></div> <div style="border: 1px solid black; width: 40px; height: 20px;"></div> </div>		SfM NO.
EXCAVATED BY <div style="display: flex; justify-content: space-between;"> <div style="text-align: center;"> MACHINE <input type="checkbox"/> </div> <div style="text-align: center;"> HAND TOOLS <input type="checkbox"/> </div> </div>			
DESCRIPTION Is directly above: (8004) Is directly below: (8002) Vertical span: 0.14 (avg.) m Colour: mid orangey brown Compaction: dry, friable Composition: sandy silt Inclusions: moderate small to medium well-rounded spheroidal pebbles, evenly distributed Disturbance: none Lower boundary: sharp, wavy			
SKETCH	BULK FINDS None		FILL OF
	▲ SPECIAL FINDS		◆ SAMPLES
LENGTH (m)			
INTERPRETATION Subsoil of Trench 8 Buried topsoil sealed by levelling layer above. Probable former farmland topsoil			WIDTH (m)
			VERTICAL SPAN (m) 0.14
			SECTIONS
NAME AND DATE J. Price 04/07/23			Sheet No.
			PLANS
CHECKED		ACCESSION NO.	
PHOTOS			Shot No. 6147-6148
			File -

SITE CODE 21242	AREA/SUB-DIV. Tr. 8	CATEGORY/TYPE Layer	CONTEXT NO. (8004)
LOCATION	STRATIGRAPHIC MATRIX		GROUPS
	<div style="display: flex; justify-content: space-around; align-items: center;"> <div style="border: 1px solid black; padding: 2px;">(8003)</div> <div style="border: 1px solid black; width: 40px; height: 20px;"></div> <div style="border: 1px solid black; width: 40px; height: 20px;"></div> </div> <div style="display: flex; justify-content: center; margin-top: 5px;"> <div style="border: 1px solid black; width: 100px; height: 10px;"></div> </div> <div style="display: flex; justify-content: space-around; align-items: center; margin-top: 5px;"> <div style="border: 1px solid black; padding: 2px;">(8004)</div> <div style="margin-left: 20px;">Same as:</div> <div style="border: 1px solid black; width: 40px; height: 20px;"></div> </div> <div style="display: flex; justify-content: space-around; align-items: center; margin-top: 5px;"> <div style="border: 1px solid black; width: 40px; height: 20px;"></div> <div style="border: 1px solid black; width: 40px; height: 20px;"></div> <div style="border: 1px solid black; width: 40px; height: 20px;"></div> </div>		SfM NO.
EXCAVATED BY <div style="display: flex; justify-content: space-between;"> <div style="text-align: center;"> MACHINE <input type="checkbox"/> </div> <div style="text-align: center;"> HAND TOOLS <input type="checkbox"/> </div> </div>			
DESCRIPTION Is directly below: (8003) Colour: mid greenish grey Compaction: dry, friable Composition: fine clayey sand Inclusions: frequent small to medium rounded spheroidal pebbles, evenly distributed Disturbance: none Confidence: good			
SKETCH	BULK FINDS		FILL OF
	△ SPECIAL FINDS		◆ SAMPLES LENGTH (m) WIDTH (m) VERTICAL SPAN (m)
INTERPRETATION Natural of Trench 8 Natural substrate			SECTIONS
			Sheet No. PLANS Sheet No.
NAME AND DATE J. Price 04/07/23			PHOTOS Shot No. 6147-6148 File -
CHECKED	ACCESSION NO.		


SITE CODE 21242	AREA/SUB-DIV. Tr. 8	CATEGORY/TYPE Cut	CONTEXT NO. [8005]
LOCATION	STRATIGRAPHIC MATRIX		GROUPS
	<div style="display: flex; justify-content: space-around;"> <div style="border: 1px solid black; padding: 2px;">(8006)</div> <div style="border: 1px solid black; width: 40px; height: 20px;"></div> <div style="border: 1px solid black; width: 40px; height: 20px;"></div> </div> <p style="text-align: center;">└───┬───┘</p> <p style="text-align: center;">This context: [8005] Same as: </p> <div style="display: flex; justify-content: space-around;"> <div style="border: 1px solid black; padding: 2px;">(8004)</div> <div style="border: 1px solid black; width: 40px; height: 20px;"></div> <div style="border: 1px solid black; width: 40px; height: 20px;"></div> </div>		
EXCAVATED BY			SfM NO.
<input type="checkbox"/> MACHINE <input checked="" type="checkbox"/> HAND TOOLS			

DESCRIPTION

Is directly above: (8004)
Is directly below: (8006)

Conditions: bright, dry
Confidence: good

Shape in plan: terminus
Shape in profile: regular, u-shaped
Break at top: sharp
Sides: steep, straight
Break at base: sharp
Base: flat

SECTION	SKETCH	FILLED BY
		
		LENGTH (m) > 1.79
		WIDTH (m) 0.95
		VERTICAL SPAN (m) 0.29

INTERPRETATION

Cut of NE-SW ditch
Provisional period: Unknown
Cut of possible ditch terminus or possible elongated pit. No find or suggestion of date or use of feature, feature is sealed by subsoil 8003

SECTIONS
801, 803

Sheet No. 1

PLANS

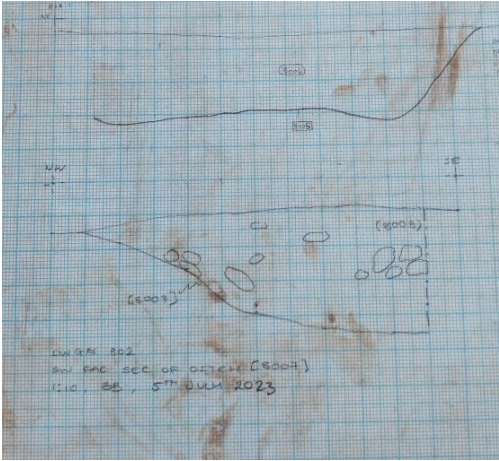
Sheet No.

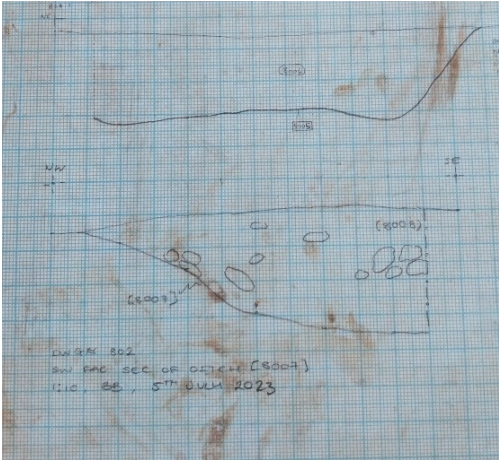
PHOTOS

Shot No. 6149-6152	File -
-----------------------	-----------

NAME AND DATE J. Price 04/07/23	CHECKED	ACCESSION NO.
--	----------------	----------------------

SITE CODE 21242	AREA/SUB-DIV. Tr. 8	CATEGORY/TYPE Fill	CONTEXT NO. (8006)
LOCATION	STRATIGRAPHIC MATRIX		GROUPS
	<div style="display: flex; justify-content: space-around;"> <div style="border: 1px solid black; padding: 2px;">(8003)</div> <div style="border: 1px solid black; width: 40px; height: 20px;"></div> <div style="border: 1px solid black; width: 40px; height: 20px;"></div> </div> <p style="text-align: center;">This context: (8006) Same as: </p> <div style="display: flex; justify-content: space-around;"> <div style="border: 1px solid black; padding: 2px;">[8005]</div> <div style="border: 1px solid black; width: 40px; height: 20px;"></div> <div style="border: 1px solid black; width: 40px; height: 20px;"></div> </div>		
EXCAVATED BY			SfM NO.
<input type="checkbox"/> MACHINE <input checked="" type="checkbox"/> HAND TOOLS			
DESCRIPTION			
<p>Is directly above: [8005] Is directly below: (8003) Fill of: [8005]</p> <p>Conditions: bright, dry Confidence: good</p> <p>Colour: dark brownish grey Compaction: moist, friable Composition: sandy silt</p> <p>Disturbance: none Lower boundary: clear, smooth Inclusions: occasional small to medium well-rounded spheroidal pebbles, concentrated towards base</p>			
SECTION	BULK FINDS	FILL OF	
	None	[8005]	
	▲ SPECIAL FINDS	◆ SAMPLES 3	
		LENGTH (m) > 1.79	
		WIDTH (m) 0.95	
		VERTICAL SPAN (m) 0.29	
INTERPRETATION		SECTIONS	
Fill of ditch [8005] Provisional period: Unknown Single silting fill of ditch terminus, formed through natural silting process allowed through lack of maintenance of feature. No finds or further suggestion of use of feature.		801, 803	
		Sheet No. 1	
		PLANS	
		Sheet No.	
		PHOTOS	
		Shot No. 6149-6152	File -
NAME AND DATE	CHECKED	ACCESSION NO.	
J. Price 04/07/23			

SITE CODE 21242	AREA/SUB-DIV. Tr. 8	CATEGORY/TYPE Cut	CONTEXT NO. [8007]						
LOCATION Lat: 53.1695993, Long: -1.1876546 (Accuracy: ± 9.22 m)	STRATIGRAPHIC MATRIX		GROUPS						
EXCAVATED BY	<div style="display: flex; justify-content: space-around;"> <div style="text-align: center;"> <input type="checkbox"/> MACHINE </div> <div style="text-align: center;"> <input checked="" type="checkbox"/> HAND TOOLS </div> </div>		SfM NO.						
<p>DESCRIPTION</p> <p>Is directly above: (8004) Is directly below: (8008)</p> <p>Conditions: dim, rainy Confidence: fair</p> <p>Shape in plan: terminus Shape in profile: regular, deep u-shaped Break at top: sharp Sides: steep, concave Break at base: gradual</p>									
SECTION	SKETCH		FILLED BY						
			LENGTH (m) > 4.50						
			WIDTH (m) 1.05						
			VERTICAL SPAN (m) 0.35						
			SECTIONS 804						
INTERPRETATION			Sheet No. 1						
<p>Cut of NW-SE ditch Provisional period: Unknown Cut of ditch terminus</p>			PLANS						
NAME AND DATE			Sheet No.						
B. Bateman 05/07/23			PHOTOS						
CHECKED	ACCESSION NO.	<table border="1" style="width: 100%; border-collapse: collapse;"> <thead> <tr> <th style="width: 50%;">Shot No.</th> <th style="width: 50%;">File</th> </tr> </thead> <tbody> <tr> <td>6153-6155</td> <td>1</td> </tr> <tr> <td>6161-6162</td> <td>-</td> </tr> </tbody> </table>		Shot No.	File	6153-6155	1	6161-6162	-
Shot No.	File								
6153-6155	1								
6161-6162	-								

SITE CODE 21242	AREA/SUB-DIV. Tr. 8	CATEGORY/TYPE Fill	CONTEXT NO. (8008)
LOCATION Lat: 53.1695993, Long: -1.1876546 (Accuracy: ± 9.22 m)	STRATIGRAPHIC MATRIX		GROUPS
EXCAVATED BY MACHINE <input type="checkbox"/> HAND TOOLS <input checked="" type="checkbox"/>	<div style="display: flex; justify-content: space-around;"> <div style="border: 1px solid black; padding: 2px;">(8003)</div> <div style="border: 1px solid black; width: 40px; height: 20px;"></div> <div style="border: 1px solid black; width: 40px; height: 20px;"></div> </div> <p style="text-align: center;">This context: (8008) Same as: </p> <div style="display: flex; justify-content: space-around;"> <div style="border: 1px solid black; padding: 2px;">[8007]</div> <div style="border: 1px solid black; width: 40px; height: 20px;"></div> <div style="border: 1px solid black; width: 40px; height: 20px;"></div> </div>		SfM NO.
	DESCRIPTION		
<p>Is directly above: [8007] approx 10-25cm deep at centre</p> <p>Is directly below: (8003)</p> <p>Fill of: [8007]</p> <p>Conditions: dim, rainy Confidence: fair</p> <p>Colour: dark brownish grey Compaction: moist, friable Composition: medium silty sand</p> <p>Disturbance: worms Lower boundary: sharp Inclusions: frequent small to very large sub-rounded to well-rounded large round lithics, concentrated towards</p>			
SECTION	BULK FINDS	FILL OF	
	None	[8007]	
	▲ SPECIAL FINDS	◆ SAMPLES	
		2	
		LENGTH (m)	
		> 4.50	
		WIDTH (m)	
		1.05	
		VERTICAL SPAN (m)	
		0.35	
INTERPRETATION		SECTIONS	
Fill of ditch [8007] Provisional period: Unknown Rocks were present in huge quantities, verging on 'rocks in a silty sand matrix' in places. There were greater concentrated away from the terminus end, and formed a bowl like shape moving towards the edge of the feature as a layer. However there were also frequent rocks elsewhere. Fill of a ditch, date unknown.		804	
		Sheet No.	
		1	
		PLANS	
		Sheet No.	
		PHOTOS	
		Shot No.	File
		6153-6155	1
		6161-6162	-
NAME AND DATE	CHECKED	ACCESSION NO.	
B. Bateman 05/07/23			

SITE CODE 21242	AREA/SUB-DIV. Tr. 9	CATEGORY/TYPE Layer	CONTEXT NO. (9001)		
LOCATION	STRATIGRAPHIC MATRIX		GROUPS		
EXCAVATED BY	<div style="display: flex; justify-content: space-around; align-items: center;"> <div style="border: 1px solid black; width: 40px; height: 20px; margin: 2px;"></div> <div style="border: 1px solid black; width: 40px; height: 20px; margin: 2px;"></div> <div style="border: 1px solid black; width: 40px; height: 20px; margin: 2px;"></div> </div> <p style="margin: 5px 0;">This context: (9001) Same as: (2001)</p> <div style="display: flex; justify-content: space-around; align-items: center;"> <div style="border: 1px solid black; width: 40px; height: 20px; margin: 2px;"></div> <div style="border: 1px solid black; width: 40px; height: 20px; margin: 2px;"></div> <div style="border: 1px solid black; width: 40px; height: 20px; margin: 2px;"></div> </div>		SfM NO.		
MACHINE <input type="checkbox"/>	HAND TOOLS <input type="checkbox"/>				
DESCRIPTION					
<p>Is directly above: (9002)</p> <p>Same as: (2001), (1001), (4001), (3001), (8001), (5001), (6001)</p> <p>Vertical span: 0.30 (avg.) m</p> <p>Colour: dark brownish grey</p> <p>Compaction: dry, loose</p> <p>Composition: sandy silt</p> <p>Lower boundary: clear</p>					
SKETCH	BULK FINDS None		FILL OF		
			◆ SAMPLES		
			LENGTH (m)		
			WIDTH (m)		
			VERTICAL SPAN (m) 0.30		
	▲ SPECIAL FINDS		SECTIONS		
INTERPRETATION			Sheet No.		
Topsoil of Trench 9 Topsoil			PLANS		
			Sheet No.		
NAME AND DATE			PHOTOS		
J. Price 05/07/23			<table style="width: 100%; border-collapse: collapse;"> <tr> <td style="width: 70%; border-bottom: 1px solid black;">Shot No. 6159-6160</td> <td style="width: 30%; border-bottom: 1px solid black;">File -</td> </tr> </table>	Shot No. 6159-6160	File -
Shot No. 6159-6160	File -				
CHECKED		ACCESSION NO.			

SITE CODE 21242	AREA/SUB-DIV. Tr. 9	CATEGORY/TYPE Layer	CONTEXT NO. (9002)
LOCATION	STRATIGRAPHIC MATRIX		GROUPS
	<div style="display: flex; justify-content: space-around; align-items: center;"> <div style="border: 1px solid black; padding: 2px;">(9001)</div> <div style="border: 1px solid black; width: 40px; height: 20px;"></div> <div style="border: 1px solid black; width: 40px; height: 20px;"></div> </div> <div style="display: flex; justify-content: center; margin: 5px 0;"> This context: <div style="border: 1px solid black; padding: 2px;">(9002)</div> Same as: <div style="border: 1px solid black; padding: 2px; margin-left: 20px;">(8002)</div> </div> <div style="display: flex; justify-content: space-around; align-items: center; margin-top: 5px;"> <div style="border: 1px solid black; padding: 2px;">(9003)</div> <div style="border: 1px solid black; width: 40px; height: 20px;"></div> <div style="border: 1px solid black; width: 40px; height: 20px;"></div> </div>		SfM NO.
EXCAVATED BY <div style="display: flex; justify-content: space-between; margin-bottom: 5px;"> <div style="text-align: center; width: 45%;"> MACHINE <input type="checkbox"/> </div> <div style="text-align: center; width: 45%;"> HAND TOOLS <input type="checkbox"/> </div> </div>			
DESCRIPTION Is directly above: (9003) Is directly below: (9001) Same as: (8002) Vertical span: 0.15 (avg.) m Colour: mid brownish orange Compaction: dry, friable Composition: sandy silt Inclusions: rare small well-rounded spheroidal pebbles, evenly distributed Disturbance: none Lower boundary: clear			
SKETCH	BULK FINDS None		FILL OF
	▲ SPECIAL FINDS		◆ SAMPLES
LENGTH (m)			
INTERPRETATION Made ground of Trench 9 Provisional period: Modern (1901 to present) Modern disturbance of subsoil.		WIDTH (m)	VERTICAL SPAN (m) 0.15
		SECTIONS	
NAME AND DATE J. Price 05/07/23		PLANS	
		PHOTOS	
CHECKED		ACCESSION NO.	
		Sheet No. _____ Shot No. 6159-6160 File -	

SITE CODE 21242	AREA/SUB-DIV. Tr. 9	CATEGORY/TYPE Layer	CONTEXT NO. (9003)
LOCATION	STRATIGRAPHIC MATRIX		GROUPS
	<div style="display: flex; justify-content: space-around; align-items: center;"> <div style="border: 1px solid black; padding: 2px;">(9002)</div> <div style="border: 1px solid black; width: 40px; height: 20px;"></div> <div style="border: 1px solid black; width: 40px; height: 20px;"></div> </div> <div style="display: flex; justify-content: center; margin: 5px 0;"> This context: <div style="border: 1px solid black; padding: 2px;">(9003)</div> Same as: <div style="border: 1px solid black; padding: 2px; margin-left: 20px;">(8003)</div> </div> <div style="display: flex; justify-content: space-around; align-items: center; margin-top: 5px;"> <div style="border: 1px solid black; padding: 2px;">(9004)</div> <div style="border: 1px solid black; width: 40px; height: 20px;"></div> <div style="border: 1px solid black; width: 40px; height: 20px;"></div> </div>		SfM NO.
EXCAVATED BY <div style="display: flex; justify-content: space-between;"> <div style="text-align: center;"> MACHINE <input type="checkbox"/> </div> <div style="text-align: center;"> HAND TOOLS <input type="checkbox"/> </div> </div>			
DESCRIPTION Is directly above: (9004) Is directly below: (9002) Same as: (8003) Vertical span: 0.13 (avg.) m Colour: mid orangey brown Compaction: dry, friable Composition: sandy silt Inclusions: moderate small to medium well-rounded spheroidal pebbles, evenly distributed Disturbance: none Lower boundary: sharp, wavy			
SKETCH	BULK FINDS None		FILL OF
	▲ SPECIAL FINDS		◆ SAMPLES
LENGTH (m)			
			WIDTH (m)
			VERTICAL SPAN (m) 0.13
			SECTIONS
INTERPRETATION Subsoil of Trench 9 Paelosoil			Sheet No.
			PLANS
			Sheet No.
			PHOTOS Shot No. File 6159-6160 -
NAME AND DATE J. Price 05/07/23	CHECKED	ACCESSION NO.	

SITE CODE 21242	AREA/SUB-DIV. Tr. 9	CATEGORY/TYPE Layer	CONTEXT NO. (9004)		
LOCATION	STRATIGRAPHIC MATRIX		GROUPS		
EXCAVATED BY MACHINE <input type="checkbox"/> HAND TOOLS <input type="checkbox"/>	<div style="display: flex; justify-content: space-around; align-items: center;"> <div style="border: 1px solid black; padding: 2px;">(9003)</div> <div style="border: 1px solid black; width: 40px; height: 20px;"></div> <div style="border: 1px solid black; width: 40px; height: 20px;"></div> </div> <div style="display: flex; justify-content: center; align-items: center; margin: 5px 0;"> This context: <div style="border: 1px solid black; padding: 2px;">(9004)</div> Same as: <div style="border: 1px solid black; width: 40px; height: 20px;"></div> </div> <div style="display: flex; justify-content: space-around; align-items: center;"> <div style="border: 1px solid black; width: 40px; height: 20px;"></div> <div style="border: 1px solid black; width: 40px; height: 20px;"></div> <div style="border: 1px solid black; width: 40px; height: 20px;"></div> </div>		SfM NO.		
DESCRIPTION Is directly below: (9003) Colour: light greyish brown Compaction: moist, friable Composition: coarse clayey sand Inclusions: occasional medium to very large sub-rounded to well-rounded lithics, evenly distributed Disturbance: none					
SKETCH	BULK FINDS ▲ SPECIAL FINDS		FILL OF ◆ SAMPLES LENGTH (m) WIDTH (m) VERTICAL SPAN (m)		
INTERPRETATION Natural of Trench 9 Natural			SECTIONS Sheet No. PLANS Sheet No.		
NAME AND DATE J. Price 05/07/23	CHECKED	ACCESSION NO.	PHOTOS <table style="width: 100%; border-collapse: collapse;"> <tr> <td style="border-right: 1px solid black; padding: 2px;">Shot No. 6159-6160</td> <td style="padding: 2px;">File -</td> </tr> </table>	Shot No. 6159-6160	File -
Shot No. 6159-6160	File -				

SITE CODE 21242	AREA/SUB-DIV. Tr. 9	CATEGORY/TYPE Cut	CONTEXT NO. [9005]
LOCATION	STRATIGRAPHIC MATRIX		GROUPS
	<div style="display: flex; justify-content: space-around; align-items: center;"> <div style="border: 1px solid black; padding: 2px;">(9006)</div> <div style="border: 1px solid black; padding: 2px;">(9007)</div> <div style="border: 1px solid black; width: 40px; height: 20px;"></div> </div> <div style="display: flex; justify-content: center; margin-top: 5px;"> <div style="border: 1px solid black; padding: 2px;">(9004)</div> <div style="border: 1px solid black; padding: 2px;">[9005]</div> <div style="border: 1px solid black; padding: 2px;">Same as: </div> </div> <div style="display: flex; justify-content: space-around; margin-top: 5px;"> <div style="border: 1px solid black; padding: 2px;">(9004)</div> <div style="border: 1px solid black; width: 40px; height: 20px;"></div> <div style="border: 1px solid black; width: 40px; height: 20px;"></div> </div>		SfM NO.
EXCAVATED BY <div style="display: flex; justify-content: space-between; align-items: center;"> <div style="text-align: center;"> MACHINE <input type="checkbox"/> </div> <div style="text-align: center;"> HAND TOOLS <input checked="" type="checkbox"/> </div> </div>			
DESCRIPTION			
<p>Is directly above: (9004) Is directly below: (9006), (9007)</p> <p>Conditions: bright</p> <p>Shape in plan: regular, linear Shape in profile: regular, deep v-shaped Break at top: sharp Sides: moderate, straight Break at base: sharp Base: rounded</p>			
SKETCH	SKETCH	FILLED BY	
		LENGTH (m) > 1.80	
		WIDTH (m) 1.58	
		VERTICAL SPAN (m) 0.41	
INTERPRETATION		SECTIONS	
Cut of E-W ditch Provisional period: Unknown Cut of linear feature		901	
		Sheet No. 1	
		PLANS	
		Sheet No.	
		PHOTOS	
		Shot No. 6170-6173	File -
NAME AND DATE J. Price 05/07/23	CHECKED	ACCESSION NO.	

SITE CODE 21242	AREA/SUB-DIV. Tr. 9	CATEGORY/TYPE Fill	CONTEXT NO. (9006)
LOCATION	STRATIGRAPHIC MATRIX		GROUPS
	<div style="display: flex; justify-content: space-around; align-items: center;"> <div style="border: 1px solid black; padding: 2px;">(9003)</div> <div style="border: 1px solid black; padding: 2px;">(9007)</div> <div style="border: 1px solid black; width: 40px; height: 20px;"></div> </div> <div style="display: flex; justify-content: center; align-items: center; margin: 5px 0;"> This context: <div style="border: 1px solid black; padding: 2px;">(9006)</div> Same as: <div style="border: 1px solid black; width: 40px; height: 20px;"></div> </div> <div style="display: flex; justify-content: space-around; align-items: center;"> <div style="border: 1px solid black; padding: 2px;">[9005]</div> <div style="border: 1px solid black; width: 40px; height: 20px;"></div> <div style="border: 1px solid black; width: 40px; height: 20px;"></div> </div>		SfM NO.
EXCAVATED BY <div style="display: flex; justify-content: space-between;"> <div style="text-align: center;"> MACHINE <input type="checkbox"/> </div> <div style="text-align: center;"> HAND TOOLS <input checked="" type="checkbox"/> </div> </div>			
DESCRIPTION Is directly above: [9005] Is directly below: (9003), (9007) Fill of: [9005] Conditions: bright Colour: mid orangey brown Compaction: moist, friable Composition: sandy clay Inclusions: moderate small to very large sub-rounded to well-rounded lithics, evenly distributed			
SKETCH	BULK FINDS None		FILL OF [9005]
	▲ SPECIAL FINDS		◆ SAMPLES 1
LENGTH (m) > 1.80			
			WIDTH (m) 1.30
			VERTICAL SPAN (m) 0.28
INTERPRETATION Fill of ditch [9005] Provisional period: Unknown			SECTIONS 901
			Sheet No. 1
			PLANS
			Sheet No.
			PHOTOS
			<table style="width: 100%; border-collapse: collapse;"> <tr> <td style="width: 70%;">Shot No. 6170-6173</td> <td style="width: 30%;">File -</td> </tr> </table>
Shot No. 6170-6173	File -		
NAME AND DATE J. Price 05/07/23	CHECKED	ACCESSION NO.	

SITE CODE 21242	AREA/SUB-DIV. Tr. 9	CATEGORY/TYPE Fill	CONTEXT NO. (9007)
LOCATION	STRATIGRAPHIC MATRIX		GROUPS
	<div style="display: flex; justify-content: space-around; align-items: center;"> <div style="border: 1px solid black; padding: 2px;">(9003)</div> <div style="border: 1px solid black; width: 40px; height: 20px;"></div> <div style="border: 1px solid black; width: 40px; height: 20px;"></div> </div> <p style="margin-left: 40px;">This context: (9007) Same as: </p> <div style="display: flex; justify-content: space-around; align-items: center;"> <div style="border: 1px solid black; padding: 2px;">(9004)</div> <div style="border: 1px solid black; padding: 2px;">(9006)</div> <div style="border: 1px solid black; width: 40px; height: 20px;"></div> </div>		SfM NO.
EXCAVATED BY <div style="display: flex; justify-content: space-between;"> <div style="text-align: center;"> MACHINE <input type="checkbox"/> </div> <div style="text-align: center;"> HAND TOOLS <input checked="" type="checkbox"/> </div> </div>			
DESCRIPTION Is directly above: (9004), (9006) Is directly below: (9003) Fill of: [9005] Conditions: bright Colour: greyish brown Compaction: moist, friable Composition: sandy clay			
SKETCH	BULK FINDS None		FILL OF [9005]
	▲ SPECIAL FINDS		◆ SAMPLES LENGTH (m) > 1.80 WIDTH (m) 1.25 VERTICAL SPAN (m) 0.31
INTERPRETATION Fill of ditch [9005] Provisional period: Unknown			SECTIONS 901 Sheet No. 1 PLANS Sheet No.
NAME AND DATE J. Price 05/07/23			PHOTOS Shot No. 6170-6173 File -
CHECKED		ACCESSION NO.	

SITE CODE 21242	AREA/SUB-DIV. Tr. 9	CATEGORY/TYPE Fill	CONTEXT NO. (9009)
LOCATION	STRATIGRAPHIC MATRIX		GROUPS
	<div style="display: flex; justify-content: space-around; align-items: center;"> <div style="border: 1px solid black; padding: 2px;">(9003)</div> <div style="border: 1px solid black; width: 40px; height: 20px;"></div> <div style="border: 1px solid black; width: 40px; height: 20px;"></div> </div> <p style="margin-left: 20px;">This context: (9009) Same as: </p> <div style="display: flex; justify-content: space-around; align-items: center;"> <div style="border: 1px solid black; padding: 2px;">[9008]</div> <div style="border: 1px solid black; width: 40px; height: 20px;"></div> <div style="border: 1px solid black; width: 40px; height: 20px;"></div> </div>		SfM NO.
EXCAVATED BY <div style="display: flex; justify-content: space-between;"> <div style="text-align: center;"> MACHINE <input type="checkbox"/> </div> <div style="text-align: center;"> HAND TOOLS <input checked="" type="checkbox"/> </div> </div>			
DESCRIPTION Is directly above: [9008] Is directly below: (9003) Fill of: [9008] Conditions: bright Colour: greyish brown Compaction: moist, friable Composition: sandy clay			
SKETCH	BULK FINDS		FILL OF [9008]
	▲ SPECIAL FINDS		◆ SAMPLES
LENGTH (m) > 1.80			
		WIDTH (m) 0.68	
		VERTICAL SPAN (m) 0.12	
INTERPRETATION Fill of ditch [9008]		SECTIONS 901	
		Sheet No. 1	
		PLANS	
		Sheet No.	
		PHOTOS	
		Shot No. 6170-6173	File -
NAME AND DATE J. Price 05/07/23	CHECKED	ACCESSION NO.	

SITE CODE 21242	AREA/SUB-DIV. Tr. 9	CATEGORY/TYPE Cut	CONTEXT NO. [9010]
LOCATION	STRATIGRAPHIC MATRIX		GROUPS
	<div style="display: flex; justify-content: space-around; align-items: center;"> <div style="border: 1px solid black; padding: 2px;">(9011)</div> <div style="border: 1px solid black; width: 40px; height: 20px;"></div> <div style="border: 1px solid black; width: 40px; height: 20px;"></div> </div> <div style="display: flex; justify-content: center; margin: 5px 0;"> This context: <div style="border: 1px solid black; padding: 2px;">[9010]</div> Same as: <div style="border: 1px solid black; width: 40px; height: 20px;"></div> </div> <div style="display: flex; justify-content: space-around; align-items: center; margin-top: 5px;"> <div style="border: 1px solid black; padding: 2px;">(9004)</div> <div style="border: 1px solid black; width: 40px; height: 20px;"></div> <div style="border: 1px solid black; width: 40px; height: 20px;"></div> </div>		SfM NO.
EXCAVATED BY <div style="display: flex; justify-content: space-between; align-items: center;"> <div style="text-align: center;"> MACHINE <input type="checkbox"/> </div> <div style="text-align: center;"> HAND TOOLS <input checked="" type="checkbox"/> </div> </div>			
DESCRIPTION			
<p>Is directly above: (9004) Is directly below: (9011)</p> <p>Conditions: dim, windy Confidence: fair</p> <p>Shape in plan: regular, linear Shape in profile: regular, shallow u-shaped Break at top: gradual Sides: shallow, concave Break at base: gradual Base: flat</p>			
SKETCH	SKETCH	FILLED BY	
		LENGTH (m) > 1.80	
		WIDTH (m) 1.31	
		VERTICAL SPAN (m) 0.15	
INTERPRETATION		SECTIONS	
<p>Cut of N-S ditch Provisional period: Unknown Possible ditch truncating TR9, shallow.</p>		903	
		Sheet No. 2	
		PLANS	
		Sheet No.	
		PHOTOS	
		Shot No. 6163-6165	File 1
NAME AND DATE B. Bateman 06/07/23	CHECKED	ACCESSION NO.	

SITE CODE 21242	AREA/SUB-DIV. Tr. 9	CATEGORY/TYPE Fill	CONTEXT NO. (9011)
LOCATION	STRATIGRAPHIC MATRIX		GROUPS
	<div style="display: flex; justify-content: space-around; align-items: center;"> <div style="border: 1px solid black; padding: 2px;">(9003)</div> <div style="border: 1px solid black; width: 40px; height: 20px;"></div> <div style="border: 1px solid black; width: 40px; height: 20px;"></div> </div> <p style="margin-left: 20px;">This context: (9011) Same as: </p> <div style="display: flex; justify-content: space-around; align-items: center;"> <div style="border: 1px solid black; padding: 2px;">[9010]</div> <div style="border: 1px solid black; width: 40px; height: 20px;"></div> <div style="border: 1px solid black; width: 40px; height: 20px;"></div> </div>		SfM NO.
EXCAVATED BY <div style="display: flex; justify-content: space-between;"> <div style="text-align: center;"> MACHINE <input type="checkbox"/> </div> <div style="text-align: center;"> HAND TOOLS <input checked="" type="checkbox"/> </div> </div>			
DESCRIPTION			
<p>Is directly above: [9010] Is directly below: (9003) Fill of: [9010]</p> <p>Conditions: dim, windy Confidence: fair</p> <p>Colour: dark brownish grey Compaction: moist, friable Composition: sandy clay</p> <p>Disturbance: worms Lower boundary: clear Inclusions: moderate small to very large sub-rounded to well-rounded lithics, evenly distributed</p>			
SKETCH	BULK FINDS None		FILL OF [9010]
	▲ SPECIAL FINDS		◆ SAMPLES
LENGTH (m) > 1.80			
		WIDTH (m) 1.31	
		VERTICAL SPAN (m) 0.15	
INTERPRETATION Fill of ditch [9010] Provisional period: Unknown Possible ditch.			SECTIONS 903
			Sheet No. 2
			PLANS
			Sheet No.
			PHOTOS
			<div style="display: flex; justify-content: space-between;"> <div style="text-align: center;"> Shot No. 6163-6165 </div> <div style="text-align: center;"> File 1 </div> </div>
NAME AND DATE B. Bateman 06/07/23	CHECKED	ACCESSION NO.	

SITE CODE 21242	AREA/SUB-DIV. Tr. 9	CATEGORY/TYPE Fill	CONTEXT NO. (9013)	
LOCATION	STRATIGRAPHIC MATRIX		GROUPS	
	<div style="display: flex; justify-content: space-around;"> <div style="border: 1px solid black; padding: 2px;">(9003)</div> <div style="border: 1px solid black; width: 40px; height: 20px;"></div> <div style="border: 1px solid black; width: 40px; height: 20px;"></div> </div> <p style="margin-left: 20px;">This context: (9013) Same as: </p> <div style="display: flex; justify-content: space-around; margin-top: 10px;"> <div style="border: 1px solid black; padding: 2px;">[9012]</div> <div style="border: 1px solid black; width: 40px; height: 20px;"></div> <div style="border: 1px solid black; width: 40px; height: 20px;"></div> </div>		SfM NO.	
EXCAVATED BY <div style="display: flex; justify-content: space-between;"> <div style="text-align: center;"> MACHINE <input type="checkbox"/> </div> <div style="text-align: center;"> HAND TOOLS <input checked="" type="checkbox"/> </div> </div>				
DESCRIPTION Is directly above: [9012] Is directly below: (9003) Fill of: [9012] Conditions: dim, windy Colour: mid reddish brown Compaction: dry, friable Composition: sandy clay Disturbance: worms Lower boundary: clear Inclusions: moderate small to very large sub-rounded to well-rounded lithics, evenly distributed				
SKETCH	BULK FINDS None		FILL OF [9012]	
	▲ SPECIAL FINDS		◆ SAMPLES	
LENGTH (m) > 1.80				
		WIDTH (m) 2.02		
		VERTICAL SPAN (m) 0.21		
		SECTIONS 602		
		Sheet No. 2		
		PLANS		
		Sheet No.		
		PHOTOS <table style="width: 100%; border-collapse: collapse;"> <tr> <td style="border-right: 1px solid black; padding: 2px;">Shot No. 6166-6169</td> <td style="padding: 2px;">File 1</td> </tr> </table>	Shot No. 6166-6169	File 1
Shot No. 6166-6169	File 1			
NAME AND DATE B. Bateman 06/07/23	CHECKED	ACCESSION NO.		