

SITE CODE 22540	AREA/SUB-DIV.	CATEGORY/TYPE Layer	CONTEXT NO. (1001)
LOCATION	STRATIGRAPHIC MATRIX		GROUPS
	<div style="display: flex; justify-content: space-around;"> <div style="border: 1px solid black; width: 40px; height: 20px;"></div> <div style="border: 1px solid black; width: 40px; height: 20px;"></div> <div style="border: 1px solid black; width: 40px; height: 20px;"></div> </div> <p style="text-align: center;">This context: (1001) Same as: </p> <div style="display: flex; justify-content: space-around;"> <div style="border: 1px solid black; width: 40px; height: 20px;"></div> <div style="border: 1px solid black; width: 40px; height: 20px;"></div> <div style="border: 1px solid black; width: 40px; height: 20px;"></div> </div>		SfM NO.
EXCAVATED BY <div style="display: flex; justify-content: space-between;"> <div style="text-align: center;"> MACHINE <input type="checkbox"/> </div> <div style="text-align: center;"> HAND TOOLS <input type="checkbox"/> </div> </div>			
DESCRIPTION Confidence: good Colour: dark blackish brown Compaction: moist, friable Composition: sandy silt Disturbance: worms, roots Lower boundary: clear, wavy			
SKETCH	BULK FINDS None		FILL OF
	▲ SPECIAL FINDS		◆ SAMPLES LENGTH (m) > 30.00 WIDTH (m) > 30.00 VERTICAL SPAN (m) 0.27
INTERPRETATION Topsoil Provisional period: Modern (1901 to present) Imported modern topsoil for school playing fields.			SECTIONS Sheet No. PLANS Sheet No.
NAME AND DATE J. Price 06/11/23			PHOTOS Shot No. File
CHECKED		ACCESSION NO.	

SITE CODE 22540	AREA/SUB-DIV.	CATEGORY/TYPE Layer	CONTEXT NO. (1002)
LOCATION	STRATIGRAPHIC MATRIX		GROUPS
	<div style="display: flex; justify-content: space-around;"> <div style="border: 1px solid black; width: 40px; height: 20px;"></div> <div style="border: 1px solid black; width: 40px; height: 20px;"></div> <div style="border: 1px solid black; width: 40px; height: 20px;"></div> </div> <p style="text-align: center;">This context: (1002) Same as: </p> <div style="display: flex; justify-content: space-around;"> <div style="border: 1px solid black; width: 40px; height: 20px;"></div> <div style="border: 1px solid black; width: 40px; height: 20px;"></div> <div style="border: 1px solid black; width: 40px; height: 20px;"></div> </div>		SfM NO.
EXCAVATED BY <div style="display: flex; justify-content: space-between;"> <div style="text-align: center;"> MACHINE <input type="checkbox"/> </div> <div style="text-align: center;"> HAND TOOLS <input type="checkbox"/> </div> </div>			
DESCRIPTION Confidence: good Colour: mid orangey brown Compaction: moist, friable Composition: clayey silt Disturbance: worms, roots Lower boundary: diffuse, wavy Inclusions: occasional small well-rounded pebbles, evenly distributed			
SKETCH	BULK FINDS None		FILL OF
	▲ SPECIAL FINDS		◆ SAMPLES LENGTH (m) > 30.00 WIDTH (m) > 30.00 VERTICAL SPAN (m) 0.43
INTERPRETATION Subsoil Provisional period: Post Medieval (1540 to 1901) Plough soil representing when fields were used for agricultural purposes.			SECTIONS Sheet No. PLANS Sheet No.
NAME AND DATE J. Price 06/11/23			PHOTOS Shot No. File
CHECKED		ACCESSION NO.	

SITE CODE 22540	AREA/SUB-DIV.	CATEGORY/TYPE Layer	CONTEXT NO. (1003)
LOCATION	STRATIGRAPHIC MATRIX		GROUPS
	<div style="display: flex; justify-content: space-around;"> <div style="border: 1px solid black; width: 40px; height: 20px;"></div> <div style="border: 1px solid black; width: 40px; height: 20px;"></div> <div style="border: 1px solid black; width: 40px; height: 20px;"></div> </div> <p style="text-align: center;">This context: (1003) Same as: </p> <div style="display: flex; justify-content: space-around;"> <div style="border: 1px solid black; width: 40px; height: 20px;"></div> <div style="border: 1px solid black; width: 40px; height: 20px;"></div> <div style="border: 1px solid black; width: 40px; height: 20px;"></div> </div>		SfM NO.
EXCAVATED BY <div style="display: flex; justify-content: space-between;"> <div style="text-align: center;"> MACHINE <input type="checkbox"/> </div> <div style="text-align: center;"> HAND TOOLS <input type="checkbox"/> </div> </div>			
DESCRIPTION Confidence: good Colour: light bluish grey Compaction: moist, firm Composition: sandy clay Disturbance: roots Lower boundary: N/A Inclusions: occasional small to medium well-rounded pebbles, evenly distributed			
SKETCH	BULK FINDS None		FILL OF
	▲ SPECIAL FINDS		◆ SAMPLES LENGTH (m) > 30.00 WIDTH (m) > 30.00 VERTICAL SPAN (m) > 0.50
INTERPRETATION Natural Natural substrate. Becoming mid orange red clayey sand at depth.			SECTIONS Sheet No. PLANS Sheet No.
NAME AND DATE J. Price 06/11/23			PHOTOS Shot No. File
CHECKED		ACCESSION NO.	

SITE CODE 22540	AREA/SUB-DIV. Area 1	CATEGORY/TYPE Cut	CONTEXT NO. [1008]
LOCATION	STRATIGRAPHIC MATRIX		GROUPS
	<div style="display: flex; justify-content: space-around; align-items: center;"> <div style="border: 1px solid black; padding: 2px;">(1009)</div> <div style="border: 1px solid black; width: 40px; height: 20px;"></div> <div style="border: 1px solid black; width: 40px; height: 20px;"></div> </div> <p style="text-align: center;">This context: [1008] Same as: </p> <div style="display: flex; justify-content: space-around; align-items: center;"> <div style="border: 1px solid black; padding: 2px;">(1003)</div> <div style="border: 1px solid black; width: 40px; height: 20px;"></div> <div style="border: 1px solid black; width: 40px; height: 20px;"></div> </div>		SfM NO.
EXCAVATED BY <div style="display: flex; justify-content: space-between;"> <div style="text-align: center;"> MACHINE <input type="checkbox"/> </div> <div style="text-align: center;"> HAND TOOLS <input checked="" type="checkbox"/> </div> </div>			
DESCRIPTION Is directly above: (1003) Is directly below: (1009) Conditions: light, dry Confidence: good Shape in plan: regular, linear Shape in profile: regular, shallow u-shaped Break at top: sharp Sides: shallow, concave Break at base: imperceptible Base: rounded			
SKETCH	SKETCH	FILLED BY	
		LENGTH (m) 1.00	
		WIDTH (m) 1.28	
		VERTICAL SPAN (m) 0.11	
INTERPRETATION		SECTIONS	
Cut of N-S ditch Provisional period: Unknown Shallow N-S aligned ditch, with single fill. No finds or other indicative features to suggest use of feature.		1003	
		Sheet No. 1	
		PLANS	
		Sheet No.	
		PHOTOS	
		Shot No. 6639-6640	File -
NAME AND DATE J. Price 06/11/23	CHECKED	ACCESSION NO.	

SITE CODE 22540	AREA/SUB-DIV. Area 1	CATEGORY/TYPE Fill	CONTEXT NO. (1009)
LOCATION	STRATIGRAPHIC MATRIX		GROUPS
	<div style="display: flex; justify-content: space-around; align-items: center;"> <div style="border: 1px solid black; width: 40px; height: 20px; margin-bottom: 5px;"></div> <div style="border: 1px solid black; width: 40px; height: 20px; margin-bottom: 5px;"></div> <div style="border: 1px solid black; width: 40px; height: 20px; margin-bottom: 5px;"></div> </div> <p style="margin-left: 20px;">This context: (1009) Same as: </p> <div style="display: flex; justify-content: space-around; align-items: center; margin-top: 5px;"> <div style="border: 1px solid black; width: 40px; height: 20px; padding: 2px;">[1008]</div> <div style="border: 1px solid black; width: 40px; height: 20px;"></div> <div style="border: 1px solid black; width: 40px; height: 20px;"></div> </div>		SfM NO.
EXCAVATED BY <div style="display: flex; justify-content: space-between; align-items: center;"> <div style="text-align: center;"> MACHINE <input type="checkbox"/> </div> <div style="text-align: center;"> HAND TOOLS <input checked="" type="checkbox"/> </div> </div>			
DESCRIPTION Is directly above: [1008] Fill of: [1008] Conditions: light, dry Confidence: good Colour: mid greyish brown Compaction: moist, friable Composition: sandy silt Disturbance: none Lower boundary: clear, wavy Inclusions: rare flecks of charcoal, evenly distributed			
SKETCH	BULK FINDS None		FILL OF [1008]
	▲ SPECIAL FINDS		◆ SAMPLES
			LENGTH (m) 1.00
			WIDTH (m) 1.28
			VERTICAL SPAN (m) 0.11
INTERPRETATION Fill of ditch [1008] Provisional period: Unknown Single secondary silting fill of ditch. Formed through natural silting processes allowed due to lack of maintenance of feature.		SECTIONS 1003	
NAME AND DATE J. Price 06/11/23		CHECKED	ACCESSION NO.
PLANS Sheet No.		Sheet No. 1	

SITE CODE 22540	AREA/SUB-DIV.	CATEGORY/TYPE Fill	CONTEXT NO. (1010)
LOCATION	STRATIGRAPHIC MATRIX		GROUPS
	<div style="display: flex; justify-content: space-around;"> <div style="border: 1px solid black; width: 40px; height: 20px;"></div> <div style="border: 1px solid black; width: 40px; height: 20px;"></div> <div style="border: 1px solid black; width: 40px; height: 20px;"></div> </div> <p style="text-align: center;">This context: (1010) Same as: </p> <div style="display: flex; justify-content: space-around;"> <div style="border: 1px solid black; width: 40px; height: 20px;"></div> <div style="border: 1px solid black; width: 40px; height: 20px;"></div> <div style="border: 1px solid black; width: 40px; height: 20px;"></div> </div>		SfM NO.
EXCAVATED BY <div style="display: flex; justify-content: space-between;"> <div style="text-align: center;"> MACHINE <input type="checkbox"/> </div> <div style="text-align: center;"> HAND TOOLS <input type="checkbox"/> </div> </div>			
DESCRIPTION Confidence: good Colour: mid blackish brown Compaction: moist, friable Composition: clayey silt Disturbance: worms, roots Lower boundary: clear, wavy Inclusions: rare small well-rounded pebbles, evenly distributed			
SKETCH	BULK FINDS		FILL OF
	▲ SPECIAL FINDS		◆ SAMPLES LENGTH (m) > 30.00 WIDTH (m) > 30.00 VERTICAL SPAN (m) 0.21 to 0.08
INTERPRETATION Subsoil Provisional period: Post Medieval (1540 to 1901) Post medieval agricultural subsoil.			SECTIONS Sheet No. PLANS Sheet No.
NAME AND DATE J. Price 06/11/23			PHOTOS Shot No. File
CHECKED		ACCESSION NO.	

SITE CODE 22540	AREA/SUB-DIV. Area 1	CATEGORY/TYPE Fill	CONTEXT NO. (1013)
LOCATION Lat: 53.1695032, Long: -1.1869614 (Accuracy: ± 37.65 m)	STRATIGRAPHIC MATRIX		GROUPS
			SfM NO.
EXCAVATED BY	<div style="display: flex; justify-content: space-around;"> <div style="text-align: center;"> <input type="checkbox"/> MACHINE </div> <div style="text-align: center;"> <input checked="" type="checkbox"/> HAND TOOLS </div> </div>		
			<div style="display: flex; justify-content: space-around;"> <div style="text-align: center;">(1002)</div> <div style="text-align: center;">[]</div> <div style="text-align: center;">[]</div> </div> <p style="text-align: center;">This context: (1013) Same as: []</p> <div style="display: flex; justify-content: space-around;"> <div style="text-align: center;">[]</div> <div style="text-align: center;">[]</div> <div style="text-align: center;">[]</div> </div>
DESCRIPTION			
Is directly below: (1002) Fill of: [1011] Conditions: light, dry Confidence: good Colour: greyish brown Compaction: moist Composition: sandy clay Disturbance: roots Lower boundary: clear, wavy			
SKETCH	BULK FINDS None		FILL OF [1011]
	▲ SPECIAL FINDS		◆ SAMPLES
			LENGTH (m) 1.00
			WIDTH (m) 0.87
			VERTICAL SPAN (m)
INTERPRETATION			SECTIONS 1004
Fill of ditch [1011] Provisional period: Unknown Upper most fill. Possible secondary event/ Silting			Sheet No. 2
			PLANS
			Sheet No.
			PHOTOS Shot No. File 6636-6638 -
NAME AND DATE C. Warburton 06/11/23	CHECKED	ACCESSION NO.	

SITE CODE 22540	AREA/SUB-DIV. Area 1	CATEGORY/TYPE Cut	CONTEXT NO. [1014]
LOCATION	STRATIGRAPHIC MATRIX		GROUPS
	<div style="display: flex; justify-content: space-around;"> <div style="border: 1px solid black; padding: 2px;">(1015)</div> <div style="border: 1px solid black; width: 40px; height: 20px;"></div> <div style="border: 1px solid black; width: 40px; height: 20px;"></div> </div> <p style="text-align: center;">└───┬───┘</p> <p style="text-align: center;">This context: [1014] Same as: </p> <div style="display: flex; justify-content: space-around;"> <div style="border: 1px solid black; padding: 2px;">(1003)</div> <div style="border: 1px solid black; width: 40px; height: 20px;"></div> <div style="border: 1px solid black; width: 40px; height: 20px;"></div> </div>		
EXCAVATED BY			SfM NO.
<input type="checkbox"/> MACHINE <input checked="" type="checkbox"/> HAND TOOLS			

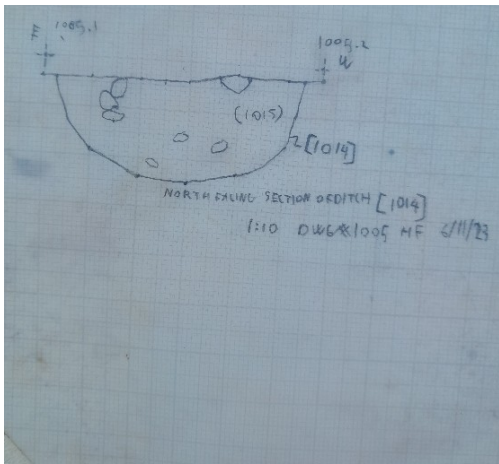
DESCRIPTION

Is directly above: (1003)
Is directly below: (1015)

Conditions: light, dry

Shape in plan: regular, linear
 Shape in profile: u-shaped
 Break at top: gradual
 Sides: steep, concave
 Break at base: gradual
 Base: rounded

SECTION



SKETCH

FILLED BY

LENGTH (m)

> 9.30

WIDTH (m)

0.57

VERTICAL SPAN (m)

0.25

SECTIONS

1005

Sheet No. 1

PLANS

Sheet No.

PHOTOS
Shot No.
6641-6643

File
-

INTERPRETATION

Cut of E-W ditch
 Provisional period: Unknown
 Ditch with single fill (1015). Cuts natural. Opened as a 1m slot to excavate linear feature.
 Provisional date unknown.

NAME AND DATE

H. Frei
06/11/23

CHECKED

ACCESSION NO.

SITE CODE 22540	AREA/SUB-DIV. Area 1	CATEGORY/TYPE Cut	CONTEXT NO. [1020]
LOCATION	STRATIGRAPHIC MATRIX		GROUPS
	<div style="display: flex; justify-content: space-around;"> <div style="border: 1px solid black; padding: 2px;">(1021)</div> <div style="border: 1px solid black; width: 40px; height: 20px;"></div> <div style="border: 1px solid black; width: 40px; height: 20px;"></div> </div> <p style="text-align: center;">└───┬───┘</p> <p style="text-align: center;">This context: [1020] Same as: </p> <div style="display: flex; justify-content: space-around;"> <div style="border: 1px solid black; padding: 2px;">(1003)</div> <div style="border: 1px solid black; width: 40px; height: 20px;"></div> <div style="border: 1px solid black; width: 40px; height: 20px;"></div> </div>		
EXCAVATED BY			SfM NO.
<input type="checkbox"/> MACHINE <input checked="" type="checkbox"/> HAND TOOLS			

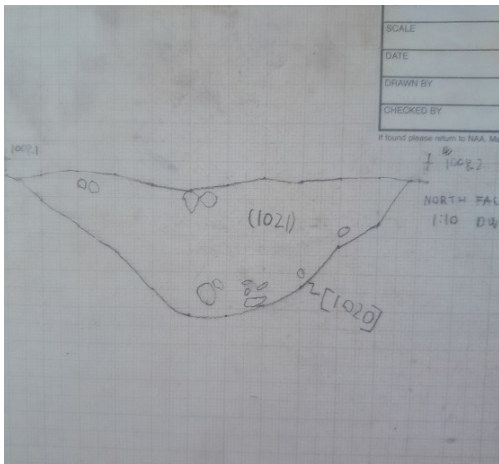
DESCRIPTION

Is directly above: (1003)
Is directly below: (1021)

Conditions: light, rainy

Shape in plan: terminus
Shape in profile: u-shaped
Break at top: gradual
Sides: moderate, concave
Break at base: gradual
Base: rounded

SECTION



SKETCH

FILLED BY

LENGTH (m)
> 4.10

WIDTH (m)
1.10

VERTICAL SPAN (m)
0.38

SECTIONS
1008

Sheet No. 1

PLANS

Sheet No.

PHOTOS
Shot No.
6648-6651

File
-

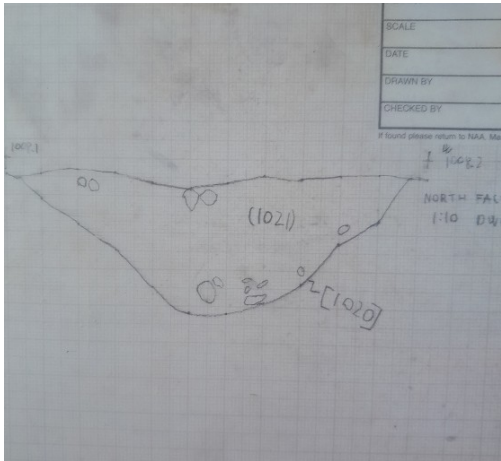
INTERPRETATION

Cut of E-W ditch
Provisional period: Unknown
Cut with single fill (1021). Cuts natural. Terminus of linear feature. Ditch potentially created due to backfilling.

NAME AND DATE
H. Frei
08/11/23

CHECKED

ACCESSION NO.

SITE CODE 22540	AREA/SUB-DIV. Area 1	CATEGORY/TYPE Fill	CONTEXT NO. (1021)
LOCATION	STRATIGRAPHIC MATRIX		GROUPS
	<div style="display: flex; justify-content: space-around;"> <div style="border: 1px solid black; padding: 2px;">(1002)</div> <div style="border: 1px solid black; width: 40px; height: 20px;"></div> <div style="border: 1px solid black; width: 40px; height: 20px;"></div> </div> <p style="text-align: center;">└───┬───┘</p> <p style="text-align: center;">This context: (1021) Same as: </p> <div style="display: flex; justify-content: space-around;"> <div style="border: 1px solid black; padding: 2px;">[1020]</div> <div style="border: 1px solid black; width: 40px; height: 20px;"></div> <div style="border: 1px solid black; width: 40px; height: 20px;"></div> </div>		
EXCAVATED BY			SfM NO.
<input type="checkbox"/> MACHINE <input checked="" type="checkbox"/> HAND TOOLS			
DESCRIPTION			
<p>Is directly above: [1020] Is directly below: (1002) Fill of: [1020]</p> <p>Conditions: light, rainy</p> <p>Colour: dark brownish grey Compaction: moist, loose Composition: medium clayey sand</p> <p>Disturbance: none Lower boundary: sharp, smooth Inclusions: large rounded spheroidal pebble stones, concentrated towards base</p>			
SECTION	BULK FINDS	FILL OF	
	None	[1020]	
	▲ SPECIAL FINDS	◆ SAMPLES	
		3	
		LENGTH (m)	
		> 4.10	
WIDTH (m)		1.10	
VERTICAL SPAN (m)		0.38	
INTERPRETATION			
<p>Fill of ditch [1020] Provisional period: Unknown Single fill of ditch [1020]. Possibly created by backfilling. No evidence of exposure, placed item or any sort of alteration. Pebbles are frequent and concentrated to the bottom of the ditch.</p>			
SECTIONS		1008	
Sheet No.		1	
PLANS			
Sheet No.			
PHOTOS			
Shot No.		File	
6648-6651		-	
NAME AND DATE	CHECKED	ACCESSION NO.	
H. Frei 08/11/23			

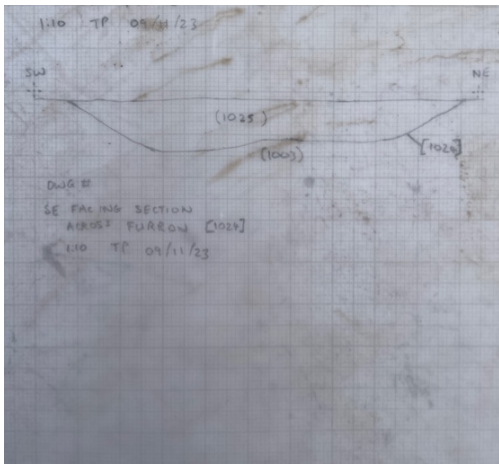
SITE CODE 22540	AREA/SUB-DIV. Area 1	CATEGORY/TYPE Cut	CONTEXT NO. [1024]
LOCATION Lat: 53.16973356535022, Long: -1.1876772902917 (Accuracy: ± 9.40 m)	STRATIGRAPHIC MATRIX		GROUPS
EXCAVATED BY	<div style="display: flex; justify-content: space-around; align-items: center;"> <div style="border: 1px solid black; width: 40px; height: 20px; display: flex; align-items: center; justify-content: center;">(1025)</div> </div> <p>This context: [1024] Same as: </p> <div style="display: flex; justify-content: space-around; align-items: center;"> <div style="border: 1px solid black; width: 40px; height: 20px;"></div> <div style="border: 1px solid black; width: 40px; height: 20px; display: flex; align-items: center; justify-content: center;">(1003)</div> <div style="border: 1px solid black; width: 40px; height: 20px;"></div> </div>		SfM NO.
MACHINE <input type="checkbox"/>	HAND TOOLS <input checked="" type="checkbox"/>		

DESCRIPTION

Conditions: dim, windy, rainy

Shape in plan: regular, linear

SECTION



SKETCH

FILLED BY

LENGTH (m)

1.00

WIDTH (m)

0.90

VERTICAL SPAN (m)

0.12

SECTIONS

1010

Sheet No.

2

PLANS

Sheet No.

PHOTOS
Shot No.
6655-6656

File
-

INTERPRETATION

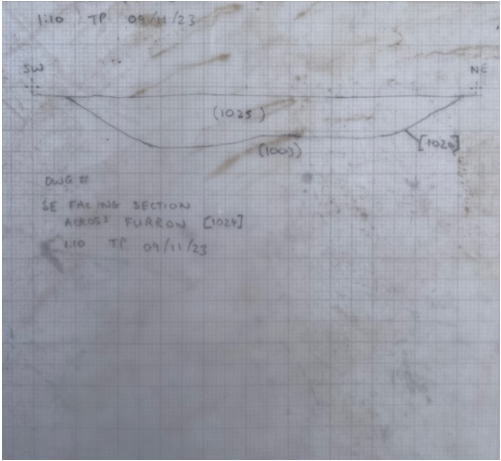
Cut of ditch
Provisional period: Unknown
Shallow feature tapering down to nothing and disappearing to the southeast - shares its alignment. With several other features in the area. Likely to represent ploughing from (?)ridge and furrow cultivation.

NAME AND DATE

T. Parker
08/11/23

CHECKED

ACCESSION NO.

SITE CODE 22540	AREA/SUB-DIV. Area 1	CATEGORY/TYPE Fill	CONTEXT NO. (1025)
LOCATION Lat: 53.16973356535022, Long: -1.1876772902917 (Accuracy: ± 9.40 m)	STRATIGRAPHIC MATRIX		GROUPS
			SfM NO.
EXCAVATED BY		<div style="display: flex; justify-content: space-around;"> <div style="text-align: center;"> <input type="checkbox"/> MACHINE </div> <div style="text-align: center;"> <input checked="" type="checkbox"/> HAND TOOLS </div> </div>	
<div style="display: flex; justify-content: space-around;"> <div style="text-align: center;"> <input type="checkbox"/> (1003) </div> <div style="text-align: center;"> <input type="checkbox"/> [1024] </div> <div style="text-align: center;"> <input type="checkbox"/> </div> </div>			
DESCRIPTION Is directly above: (1003), [1024] Fill of: [1024] Conditions: dim, windy, rainy Confidence: good Colour: light reddish grey Compaction: moist, friable Composition: sandy clay Disturbance: worms Lower boundary: clear, wavy Inclusions: occasional small to medium sub-rounded spheroidal river pebbles, evenly distributed			
SECTION 	BULK FINDS None		FILL OF [1024]
	▲ SPECIAL FINDS 1: Copper alloy button		◆ SAMPLES LENGTH (m) 1.00 WIDTH (m) 0.90 VERTICAL SPAN (m) 0.12
INTERPRETATION Fill of ditch [1024] Provisional period: Unknown Settled ploughsoild deposit in base of furrow.			SECTIONS 1010 Sheet No. 2 PLANS Sheet No.
PHOTOS Shot No. 6655-6656 File -			
NAME AND DATE T. Parker 08/11/23	CHECKED	ACCESSION NO.	

SITE CODE 22540	AREA/SUB-DIV. Area 1	CATEGORY/TYPE Fill	CONTEXT NO. (1027)
LOCATION	STRATIGRAPHIC MATRIX		GROUPS
	<div style="display: flex; justify-content: space-around; align-items: center;"> <div style="border: 1px solid black; padding: 2px;">(1002)</div> <div style="border: 1px solid black; width: 40px; height: 20px;"></div> <div style="border: 1px solid black; width: 40px; height: 20px;"></div> </div> <div style="display: flex; justify-content: center; margin: 5px 0;"> This context: <div style="border: 1px solid black; padding: 2px;">(1027)</div> Same as: <div style="border: 1px solid black; width: 40px; height: 20px;"></div> </div> <div style="display: flex; justify-content: space-around; align-items: center; margin-top: 5px;"> <div style="border: 1px solid black; padding: 2px;">[1026]</div> <div style="border: 1px solid black; width: 40px; height: 20px;"></div> <div style="border: 1px solid black; width: 40px; height: 20px;"></div> </div>		SfM NO.
EXCAVATED BY <div style="display: flex; justify-content: space-between; align-items: center;"> <div style="text-align: center;"> MACHINE <input type="checkbox"/> </div> <div style="text-align: center;"> HAND TOOLS <input checked="" type="checkbox"/> </div> </div>			
DESCRIPTION			
<p>Is directly above: [1026] Is directly below: (1002) Fill of: [1026]</p> <p>Conditions: bright, dry Confidence: good</p> <p>Colour: mid greyish brown Compaction: moist, friable Composition: clayey silt</p> <p>Disturbance: roots Lower boundary: clear, smooth Inclusions: occasional small to medium well-rounded spheroidal pebbles, evenly distributed</p>			
SKETCH	BULK FINDS None	FILL OF [1026]	
	Δ SPECIAL FINDS	◇ SAMPLES	
LENGTH (m) > 10.00			
		WIDTH (m) 0.51	
		VERTICAL SPAN (m) 0.10	
INTERPRETATION		SECTIONS 1011	
Fill of ditch [1026] Provisional period: Unknown Single secondary silting fill of ditch.		Sheet No. 2	
		PLANS	
		Sheet No.	
		PHOTOS Shot No. 6657-6660 File -	
NAME AND DATE J. Price 09/11/23	CHECKED	ACCESSION NO.	

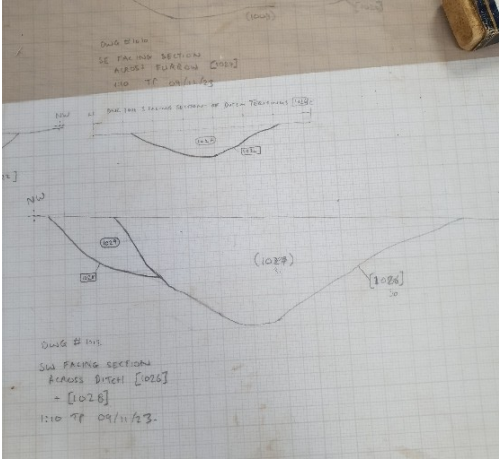
SITE CODE 22540	AREA/SUB-DIV. Area 1	CATEGORY/TYPE Cut	CONTEXT NO. [1028]
LOCATION Lat: 53.16970422868912, Long: -1.1875967402022216 (Accuracy: ± 6.90 m)	STRATIGRAPHIC MATRIX		GROUPS
EXCAVATED BY	<div style="display: flex; justify-content: space-around;"> <div style="border: 1px solid black; padding: 2px;">(1029)</div> <div style="border: 1px solid black; width: 40px; height: 20px;"></div> <div style="border: 1px solid black; width: 40px; height: 20px;"></div> </div> <p style="text-align: center;">This context: [1028] Same as: [1032]</p> <div style="display: flex; justify-content: space-around;"> <div style="border: 1px solid black; padding: 2px;">(1003)</div> <div style="border: 1px solid black; width: 40px; height: 20px;"></div> <div style="border: 1px solid black; width: 40px; height: 20px;"></div> </div>		SfM NO.
MACHINE <input type="checkbox"/>	HAND TOOLS <input checked="" type="checkbox"/>		

DESCRIPTION

Is directly above: (1003)
Is directly below: (1029)
Same as: [1032]

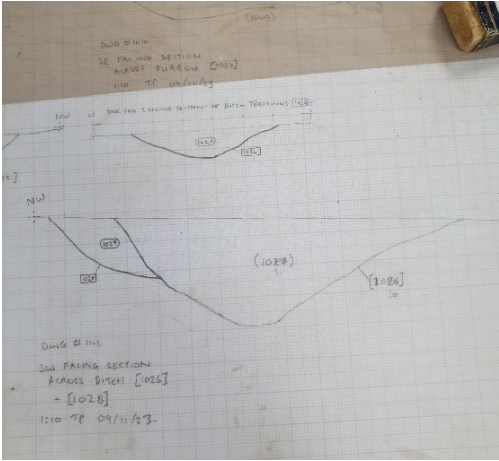
Conditions: light, dry
Confidence: good

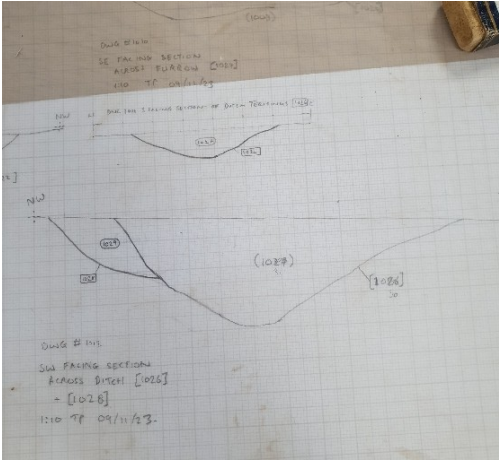
Shape in plan: regular, linear
Break at top: sharp
Sides: shallow, concave

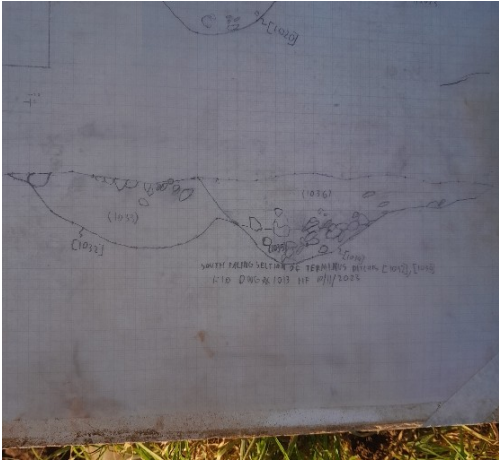
SECTION	SKETCH	FILLED BY
		
		LENGTH (m) 1.00
		WIDTH (m) 0.47
		VERTICAL SPAN (m) 0.20

INTERPRETATION	SECTIONS		
Cut of NE-SW ditch Provisional period: Unknown Narrow linear gully/ditch running NE-SW, possibly acting to recut filled in ditch [1030]. Only partially visible with NW side being visible.	1012		
	Sheet No. 2		
	PLANS		
	Sheet No.		
	PHOTOS		
	<table style="width: 100%; border-collapse: collapse;"> <tr> <td style="border-right: 1px solid black;">Shot No. 6661-6662</td> <td>File -</td> </tr> </table>	Shot No. 6661-6662	File -
Shot No. 6661-6662	File -		

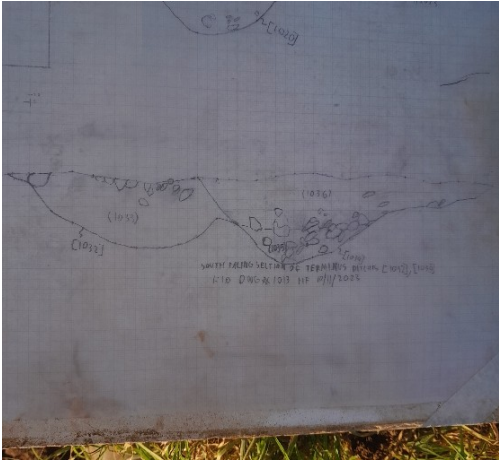
NAME AND DATE T. Parker 09/11/23	CHECKED	ACCESSION NO.
---	----------------	----------------------

SITE CODE 22540	AREA/SUB-DIV. Area 1	CATEGORY/TYPE Cut	CONTEXT NO. [1030]
LOCATION Lat: 53.16970422868912, Long: -1.1875967402022216 (Accuracy: ± 6.90 m)	STRATIGRAPHIC MATRIX		GROUPS
EXCAVATED BY	<div style="display: flex; justify-content: space-around;"> <div style="border: 1px solid black; padding: 2px;">(1031)</div> <div style="border: 1px solid black; width: 40px; height: 20px;"></div> <div style="border: 1px solid black; width: 40px; height: 20px;"></div> </div> <p style="text-align: center;">This context: [1030] Same as: [1034]</p> <div style="display: flex; justify-content: space-around;"> <div style="border: 1px solid black; padding: 2px;">(1029)</div> <div style="border: 1px solid black; width: 40px; height: 20px;"></div> <div style="border: 1px solid black; width: 40px; height: 20px;"></div> </div>		SfM NO.
MACHINE <input type="checkbox"/> HAND TOOLS <input checked="" type="checkbox"/>			
DESCRIPTION			
<p>Is directly above: (1029) Is directly below: (1031) Same as: [1034]</p> <p>Conditions: light, dry Confidence: good</p> <p>Shape in plan: regular, linear Shape in profile: shallow v-shaped Break at top: sharp Sides: moderate, straight Break at base: gradual Base: rounded</p>			
SECTION	SKETCH		FILLED BY
			LENGTH (m) 1.00
			WIDTH (m) 0.97
			VERTICAL SPAN (m) 0.35
			SECTIONS 1012
INTERPRETATION			Sheet No. 2
			PLANS
			Sheet No.
NAME AND DATE T. Parker 09/11/23			PHOTOS
			<table style="width: 100%; border-collapse: collapse;"> <tr> <td style="border: 1px solid black; padding: 2px;">Shot No. 6661-6662</td> <td style="border: 1px solid black; padding: 2px;">File -</td> </tr> </table>
Shot No. 6661-6662	File -		
CHECKED		ACCESSION NO.	

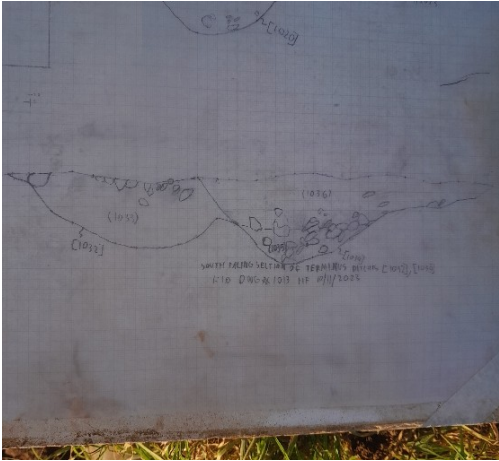
SITE CODE 22540	AREA/SUB-DIV. Area 1	CATEGORY/TYPE Fill	CONTEXT NO. (1031)		
LOCATION Lat: 53.16970422868912, Long: -1.1875967402022216 (Accuracy: ± 6.90 m)	STRATIGRAPHIC MATRIX		GROUPS		
EXCAVATED BY	<div style="display: flex; justify-content: space-around;"> <div style="text-align: center;"> <input type="checkbox"/> MACHINE </div> <div style="text-align: center;"> <input checked="" type="checkbox"/> HAND TOOLS </div> </div>		SfM NO.		
<p>DESCRIPTION</p> <p>Is directly above: [1030] Is directly below: (1002) Fill of: [1030]</p> <p>Conditions: light, dry Confidence: good</p> <p>Colour: dark greyish brown Compaction: moist, friable Composition: silty clay</p> <p>Disturbance: worms Lower boundary: sharp, smooth Inclusions: occasional small to medium sub-rounded spheroidal river pebbles, evenly distributed</p>					
<p>SECTION</p> 	<p>BULK FINDS</p> <p>None</p>		<p>FILL OF</p> <p>[1030]</p>		
	<p>▲ SPECIAL FINDS</p>		<p>◆ SAMPLES</p> <p>4</p>		
			<p>LENGTH (m)</p> <p>1.00</p>		
			<p>WIDTH (m)</p> <p>0.97</p>		
			<p>VERTICAL SPAN (m)</p> <p>0.35</p>		
<p>INTERPRETATION</p> <p>Fill of ditch [1030] Provisional period: Unknown Fill of ditch [1030] - very similar in colour to surrounding natural subsoil but with a higher clay content. River pebbles may represent high energy depositional environment, though the nature of deposition is not 100% clear, it seems likely to represent backfill.</p>			<p>SECTIONS</p> <p>1012</p>		
			<p>Sheet No.</p> <p>2</p>		
			<p>PLANS</p>		
			<p>Sheet No.</p>		
			<p>PHOTOS</p> <table style="width: 100%; border-collapse: collapse;"> <tr> <td style="width: 50%;">Shot No. 6661-6662</td> <td style="width: 50%;">File -</td> </tr> </table>	Shot No. 6661-6662	File -
Shot No. 6661-6662	File -				
<p>NAME AND DATE</p> <p>T. Parker 09/11/23</p>	<p>CHECKED</p>	<p>ACCESSION NO.</p>			

SITE CODE 22540	AREA/SUB-DIV. Area 1	CATEGORY/TYPE Cut	CONTEXT NO. [1032]
LOCATION	STRATIGRAPHIC MATRIX		GROUPS
	<div style="display: flex; justify-content: space-around;"> <div style="border: 1px solid black; padding: 2px;">(1033)</div> <div style="border: 1px solid black; width: 40px; height: 20px;"></div> <div style="border: 1px solid black; width: 40px; height: 20px;"></div> </div> <p style="text-align: center;">This context: [1032] Same as: [1028]</p> <div style="display: flex; justify-content: space-around;"> <div style="border: 1px solid black; padding: 2px;">(1003)</div> <div style="border: 1px solid black; width: 40px; height: 20px;"></div> <div style="border: 1px solid black; width: 40px; height: 20px;"></div> </div>		
EXCAVATED BY			SfM NO.
MACHINE <input type="checkbox"/>	HAND TOOLS <input checked="" type="checkbox"/>		
DESCRIPTION			
<p>Is directly above: (1003) Is directly below: (1033) Same as: [1028]</p> <p>Conditions: light, dry Confidence: good</p> <p>Shape in plan: terminus Shape in profile: regular, shallow u-shaped Break at top: sharp Sides: moderate, concave Break at base: imperceptible Base: rounded</p>			
SECTION	SKETCH		FILLED BY
			
			LENGTH (m) > 1.00
			WIDTH (m) 1.04
			VERTICAL SPAN (m) 0.33
INTERPRETATION			SECTIONS 1013
Cut of N-S ditch Provisional period: Unknown Initial cut of ditch, with a later recut [1034]. Part of group of ditches in the east of site which appear to be on alignment. They seem to predate the later boundaries and furrows to the west. Probable boundary ditches but unsure due to lack of finds and distinguishable features			Sheet No. 1
			PLANS
			Sheet No.
			PHOTOS
			Shot No. File 6663-6665 -
NAME AND DATE H. Frei 10/11/23	CHECKED	ACCESSION NO.	

SITE CODE 22540	AREA/SUB-DIV. Area 1	CATEGORY/TYPE Fill	CONTEXT NO. (1033)
LOCATION	STRATIGRAPHIC MATRIX		GROUPS
	<div style="display: flex; justify-content: space-around;"> <div style="border: 1px solid black; padding: 2px;">[1034]</div> <div style="border: 1px solid black; width: 40px; height: 20px;"></div> <div style="border: 1px solid black; width: 40px; height: 20px;"></div> </div> <p style="text-align: center;">└───┬───┘</p> <p style="text-align: center;">This context: (1033) Same as: </p> <div style="display: flex; justify-content: space-around;"> <div style="border: 1px solid black; padding: 2px;">[1032]</div> <div style="border: 1px solid black; width: 40px; height: 20px;"></div> <div style="border: 1px solid black; width: 40px; height: 20px;"></div> </div>		
EXCAVATED BY			SfM NO.
<input type="checkbox"/> MACHINE <input checked="" type="checkbox"/> HAND TOOLS			
DESCRIPTION			
<p>Is directly above: [1032] spheroidal pebbles, concentrated towards top of feature</p> <p>Is directly below: [1034]</p> <p>Fill of: [1032]</p> <p>Cut by: [1034]</p> <p>Conditions: light, dry</p> <p>Confidence: good</p> <p>Colour: mid brownish black</p> <p>Compaction: moist, friable</p> <p>Composition: clayey silt</p> <p>Disturbance: worms, roots</p> <p>Lower boundary: clear, smooth</p> <p>Inclusions: moderate small to medium well-rounded</p>			
SECTION	BULK FINDS	FILL OF	
	None	[1032]	
		◆ SAMPLES	
		LENGTH (m)	
		> 1.00	
		WIDTH (m)	
	1.04		
	VERTICAL SPAN (m)		
	0.33		
	▲ SPECIAL FINDS	SECTIONS	
		1013	
		Sheet No. 1	
		PLANS	
		Sheet No.	
		PHOTOS	
		Shot No. 6663-6665	File -
NAME AND DATE	CHECKED	ACCESSION NO.	
H. Frei 10/11/23			

SITE CODE 22540	AREA/SUB-DIV. Area 1	CATEGORY/TYPE Cut	CONTEXT NO. [1034]
LOCATION	STRATIGRAPHIC MATRIX		GROUPS
	<div style="display: flex; justify-content: space-around;"> <div style="border: 1px solid black; padding: 2px;">(1035)</div> <div style="border: 1px solid black; padding: 2px;">(1036)</div> <div style="border: 1px solid black; padding: 2px;"> </div> </div> <p style="text-align: center;">↓</p> <div style="display: flex; justify-content: space-around;"> <div style="border: 1px solid black; padding: 2px;">This context: [1034]</div> <div style="border: 1px solid black; padding: 2px;">Same as: [1030]</div> </div> <p style="text-align: center;">↓</p> <div style="display: flex; justify-content: space-around;"> <div style="border: 1px solid black; padding: 2px;">(1033)</div> <div style="border: 1px solid black; padding: 2px;"> </div> <div style="border: 1px solid black; padding: 2px;"> </div> </div>		
EXCAVATED BY			SfM NO.
MACHINE <input type="checkbox"/>	HAND TOOLS <input checked="" type="checkbox"/>		
DESCRIPTION			
<p>Is directly above: (1033) Is directly below: (1035), (1036) Same as: [1030]</p> <p>Conditions: light, dry Confidence: good</p> <p>Shape in plan: terminus Shape in profile: irregular, shallow u-shaped Break at top: sharp Sides: 1) E: dipping, straight 2) W: moderate, straight Break at base: gradual Base: rounded</p>			
SECTION	SKETCH		FILLED BY
			
			LENGTH (m) > 1.00
			WIDTH (m) 1.60
			VERTICAL SPAN (m) 0.47
INTERPRETATION			SECTIONS 1013
Cut of N-S ditch Provisional period: Unknown N-S aligned ditch recut with 2 fills. Ditch appears to be part of group of ditches in the east of site which appear to be on a similar alignment to each other and appear to respect each other so likely a similar period. No indication of use of feature due to lack of finds and indicative features.			Sheet No. 1
			PLANS
			Sheet No.
			PHOTOS
			Shot No. 6663-6665 File -
NAME AND DATE H. Frei 10/11/23	CHECKED	ACCESSION NO.	

SITE CODE 22540	AREA/SUB-DIV. Area 1	CATEGORY/TYPE Fill	CONTEXT NO. (1035)
LOCATION	STRATIGRAPHIC MATRIX		GROUPS
	<div style="display: flex; justify-content: space-around;"> <div style="border: 1px solid black; padding: 2px;">(1036)</div> <div style="border: 1px solid black; width: 40px; height: 20px;"></div> <div style="border: 1px solid black; width: 40px; height: 20px;"></div> </div> <p style="text-align: center;">This context: (1035) Same as: </p> <div style="display: flex; justify-content: space-around;"> <div style="border: 1px solid black; padding: 2px;">[1034]</div> <div style="border: 1px solid black; width: 40px; height: 20px;"></div> <div style="border: 1px solid black; width: 40px; height: 20px;"></div> </div>		
EXCAVATED BY			SfM NO.
<input type="checkbox"/> MACHINE <input checked="" type="checkbox"/> HAND TOOLS			
DESCRIPTION			
<p>Is directly above: [1034] Is directly below: (1036) Fill of: [1034]</p> <p>Conditions: light, dry Confidence: good</p> <p>Colour: dark brownish black Compaction: moist, firm Composition: moderately sorted pebble</p> <p>Lower boundary: N/A</p>			
SECTION	BULK FINDS	FILL OF	
	None	[1034]	
		◆ SAMPLES	
		LENGTH (m) > 1.00	
		WIDTH (m) 0.74	
		VERTICAL SPAN (m) 0.18	
▲ SPECIAL FINDS		SECTIONS	
		1013	
INTERPRETATION		Sheet No.	
Fill of ditch [1034] Provisional period: Unknown Basal fill of ditch terminus [1034]. Fill formed almost solely of pebbles and a matrix which appear to be mostly filled in after the deposition rather than being part of the fill. Appears to be a localised dumping of stone due to not being present in intervention to the north. Unsure about purpose of deposit.		1	
		PLANS	
		Sheet No.	
		PHOTOS	
		Shot No. 6663-6665	File -
NAME AND DATE	CHECKED	ACCESSION NO.	
H. Frei 10/11/23			

SITE CODE 22540	AREA/SUB-DIV. Area 1	CATEGORY/TYPE Fill	CONTEXT NO. (1036)
LOCATION	STRATIGRAPHIC MATRIX		GROUPS
	<div style="display: flex; justify-content: space-around; align-items: center;"> <div style="border: 1px solid black; padding: 2px;">(1002)</div> <div style="border: 1px solid black; width: 40px; height: 20px;"></div> <div style="border: 1px solid black; width: 40px; height: 20px;"></div> </div> <p style="text-align: center;">This context: (1036) Same as: </p> <div style="display: flex; justify-content: space-around; align-items: center;"> <div style="border: 1px solid black; padding: 2px;">(1033)</div> <div style="border: 1px solid black; padding: 2px;">(1035)</div> <div style="border: 1px solid black; width: 40px; height: 20px;"></div> </div>		SfM NO.
EXCAVATED BY			
MACHINE <input type="checkbox"/>		HAND TOOLS <input checked="" type="checkbox"/>	
DESCRIPTION			
<p>Is directly above: (1033), (1035) Is directly below: (1002) Fill of: [1034]</p> <p>Conditions: light, dry Confidence: good</p> <p>Colour: mid yellowish brown Compaction: moist Composition: clayey silt</p> <p>Disturbance: none Lower boundary: clear, smooth Inclusions: occasional small to medium well-rounded pebbles, evenly distributed</p>			
SECTION		BULK FINDS	
		None	
		▲ SPECIAL FINDS	
INTERPRETATION		FILL OF [1034]	
		◆ SAMPLES	
		LENGTH (m) > 1.00	
		WIDTH (m) 1.60	
		VERTICAL SPAN (m) 0.29	
		SECTIONS 1013	
PLANS		Sheet No. 1	
		Sheet No.	
PHOTOS		Shot No. 6663-6665	
		File -	
NAME AND DATE H. Frei 10/11/23		CHECKED	ACCESSION NO.